

OWNERS	ASSESSED UPON			Total Assessment		Demands made upon as Owners	Assessment Numbers	Date of Demand .....190..	Assessment Due and Unpaid		SUBSEQUENT PAYMENTS
	Assessment Number	Block	Traet or Subdivision	Lot	Dollars				Cents	Dollars	
Unknown	772	98	Roseville	7	2	00					PAID IN FULL RET. ON ASSESSMENT ROLL
Unknown	773	98	Roseville	8	2						PAID IN FULL RET. ON ASSESSMENT ROLL
Unknown	774	98	Roseville	9	2						
Unknown	775	98	Roseville	10	2						PAID IN FULL RET. ON ASSESSMENT ROLL
Unknown	776	98	Roseville	11	2						
Unknown	777	98	Roseville	12	2						
Unknown	778	107	Roseville	1	2						
Unknown	779	107	Roseville	2	2	00					
Unknown	780	107	Roseville	3	2						
Unknown	781	107	Roseville	4	2						
Unknown	782	107	Roseville	5	2						
Unknown	783	107	Roseville	6	2						
Unknown	784	107	Roseville	7	2						
Unknown	785	107	Roseville	8	2						
Unknown	786	107	Roseville	9	2						
Unknown	787	107	Roseville	10	2						
Unknown	788	107	Roseville	11	2						
Unknown	789	107	Roseville	12	2	00					
Unknown	790	62	Roseville	1	2	00					PAID IN FULL CONTRACTORS RECEIPT.
Unknown	791	62	Roseville	2	2	00					PAID IN FULL CONTRACTORS RECEIPT.
Unknown	792	62	Roseville	3	2	00					PAID IN FULL CONTRACTORS RECEIPT.
Unknown	793	62	Roseville	4	2	00					PAID IN FULL CONTRACTORS RECEIPT.
Unknown	794	62	Roseville	5	2	00					PAID IN FULL CONTRACTORS RECEIPT.
Unknown	795	62	Roseville	6	1	40					PAID IN FULL CONTRACTORS RECEIPT.
Unknown	796	62	Roseville	7	1	50					PAID IN FULL CONTRACTORS RECEIPT.
Unknown	797	62	Roseville	8	2	00					PAID IN FULL CONTRACTORS RECEIPT.
Unknown	798	62	Roseville	9	2	00					PAID IN FULL CONTRACTORS RECEIPT.
Unknown	799	62	Roseville	10	2	00					PAID IN FULL CONTRACTORS RECEIPT.
Unknown	800	62	Roseville	11	2	00					PAID IN FULL CONTRACTORS RECEIPT.
Unknown	801	62	Roseville	12	2	00					PAID IN FULL CONTRACTORS RECEIPT.
Unknown	802	75	Roseville	1	2	00					
Unknown	803	75	Roseville	2	2						
Unknown	804	75	Roseville	3	2						
Unknown	805	75	Roseville	4	2						
Unknown	806	75	Roseville	5	2						
Unknown	807	75	Roseville	6	2						
Unknown	808	75	Roseville	7	2						
Unknown	809	75	Roseville	8	2						
Unknown	810	75	Roseville	9	2						
Unknown	811	75	Roseville	10	2						
Unknown	812	75	Roseville	11	2						
Unknown	813	75	Roseville	12	2						
Unknown	814	79	Roseville	1	2	00					
Unknown	815	79	Roseville	2	2						
Unknown	816	79	Roseville	3	2						
Unknown	817	79	Roseville	4	2						
Unknown	818	79	Roseville	5	2						
Unknown	819	79	Roseville	6	2						
Unknown	820	79	Roseville	7	2						
Unknown	821	79	Roseville	8	2						
Unknown	822	79	Roseville	9	2						
Unknown	823	79	Roseville	10	2						
Unknown	824	79	Roseville	11	2						
Unknown	825	79	Roseville	12	2	00					

552



RS	ASSESSED UPON				Total Assessment		Demands made upon as Owners	Assessment Numbers	Date of Demand .....190..	Assessment Due and Unpaid		SUBSEQUENT PAYMENTS
	Assessment Number	Block	Tract or Subdivision	Lot	Dollars	Cents				Dollars	Cents	
unknown	826	92	Roseville	1	2	00						PAID IN FULL RET. ON ASSESSMENT ROLL
unknown	827	92	Roseville	2	2							PAID IN FULL RET. ON ASSESSMENT ROLL
unknown	828	92	Roseville	3	2							PAID IN FULL RET. ON ASSESSMENT ROLL
unknown	829	92	Roseville	4	2							PAID IN FULL RET. ON ASSESSMENT ROLL
unknown	830	92	Roseville	5	2							PAID IN FULL RET. ON ASSESSMENT ROLL
unknown	831	92	Roseville	6	2							PAID IN FULL RET. ON ASSESSMENT ROLL
unknown	832	92	Roseville	7	2							
unknown	833	92	Roseville	8	2							
unknown	834	92	Roseville	9	2							
unknown	835	92	Roseville	10	2	00						PAID IN FULL RET. ON ASSESSMENT ROLL
unknown	836	92	Roseville	11	2							PAID IN FULL RET. ON ASSESSMENT ROLL
unknown	837	92	Roseville	12	2	00						PAID IN FULL RET. ON ASSESSMENT ROLL
unknown	838	97	Roseville	1	1	00						
unknown	839	97	Roseville	2	1							
unknown	840	97	Roseville	3	1							
unknown	841	97	Roseville	4	1							
unknown	842	97	Roseville	5	1							
unknown	843	97	Roseville	6	1							
unknown	844	97	Roseville	7	1							
unknown	845	97	Roseville	8	1							
unknown	846	97	Roseville	9	1							
unknown	847	97	Roseville	10	1							
unknown	848	97	Roseville	11	1							
unknown	849	97	Roseville	12	1							
unknown	850	97	Roseville	13	1							
unknown	851	97	Roseville	14	1							
unknown	852	97	Roseville	15	1							
unknown	853	97	Roseville	16	1	00						
unknown	854	97	Roseville	17	1							
unknown	855	97	Roseville	18	1							
unknown	856	97	Roseville	19	1							
unknown	857	97	Roseville	20	1							
unknown	858	97	Roseville	21	1							
unknown	859	97	Roseville	22	1							
unknown	860	97	Roseville	23	1							
unknown	861	97	Roseville	24	1	00						
unknown	862	108	Roseville	1	2	00						PAID IN FULL RET. ON ASSESSMENT ROLL
unknown	863	108	Roseville	2	2							PAID IN FULL RET. ON ASSESSMENT ROLL
unknown	864	108	Roseville	3	2							PAID IN FULL RET. ON ASSESSMENT ROLL
unknown	865	108	Roseville	4	2							PAID IN FULL CONTRACTORS RECEIPT.
unknown	866	108	Roseville	5	2							PAID IN FULL CONTRACTORS RECEIPT.
unknown	867	108	Roseville	6	2							PAID IN FULL CONTRACTORS RECEIPT.
unknown	868	108	Roseville	7	2							352 PAID IN FULL CONTRACTORS RECEIPT.
unknown	869	108	Roseville	8	2							PAID IN FULL CONTRACTORS RECEIPT.
unknown	870	108	Roseville	9	2							PAID IN FULL CONTRACTORS RECEIPT.
unknown	871	108	Roseville	10	2	00						PAID IN FULL RET. ON ASSESSMENT ROLL
unknown	872	108	Roseville	11	2							PAID IN FULL RET. ON ASSESSMENT ROLL
unknown	873	108	Roseville	12	2							PAID IN FULL RET. ON ASSESSMENT ROLL
unknown	874	109	Roseville	1	2							PAID IN FULL CONTRACTORS RECEIPT.
unknown	875	109	Roseville	2	2							PAID IN FULL CONTRACTORS RECEIPT.
unknown	876	109	Roseville	3	2							PAID IN FULL CONTRACTORS RECEIPT.
unknown	877	109	Roseville	4	2							352 PAID IN FULL CONTRACTORS RECEIPT.
unknown	878	109	Roseville	5	2							PAID IN FULL CONTRACTORS RECEIPT.
unknown	879	109	Roseville	6	2	00						PAID IN FULL CONTRACTORS RECEIPT.



OWNERS	ASSESSMENT		ASSESSED UPON		Total Assessment		Demands made upon as Owners	Assessment Numbers	Date of Demand .....190..	Assessment Due and Unpaid Dollars Cents	SUBSEQUENT PAYMENTS
	Assessment Number	Block	Tract or Subdivision	Lot	Dollars	Cents					
Unknown	880	109	Roseville	7	2	00					PAID IN FULL CONTRACTORS RECEIPT
Unknown	881	109	Roseville	8	2	00					PAID IN FULL CONTRACTORS RECEIPT
Unknown	882	109	Roseville	9	2	00					PAID IN FULL CONTRACTORS RECEIPT
Unknown	883	109	Roseville	10	2	00					PAID IN FULL CONTRACTORS RECEIPT
Unknown	884	109	Roseville	11	2	00					PAID IN FULL CONTRACTORS RECEIPT
Unknown	885	109	Roseville	12	2	00					PAID IN FULL CONTRACTORS RECEIPT
Unknown	886	96	Roseville	1	1	00					
Unknown	887	96	Roseville	2	1	00					
Unknown	888	96	Roseville	3	1	00					
Unknown	889	96	Roseville	4	1	00					
Unknown	890	96	Roseville	5	1	00					
Unknown	891	96	Roseville	6	1	00					
Unknown	892	96	Roseville	7	1	00					
Unknown	893	96	Roseville	8	1	00					
Unknown	894	96	Roseville	9	1	00					
Unknown	895	96	Roseville	10	1	00					
Unknown	896	96	Roseville	11	1	00					
Unknown	897	96	Roseville	12	1	00					
Unknown	898	96	Roseville	13	1	00					
Unknown	899	96	Roseville	14	1	00					
Unknown	900	96	Roseville	15	1	00					
Unknown	901	96	Roseville	16	1	00					
Unknown	902	96	Roseville	17	1	00					
Unknown	903	96	Roseville	18	1	00					
Unknown	904	96	Roseville	19	1	00					
Unknown	905	96	Roseville	20	1	00					
Unknown	906	96	Roseville	21	1	00					
Unknown	907	96	Roseville	22	1	00					
Unknown	908	96	Roseville	23	1	00					
Unknown	909	96	Roseville	24	1	00					
Unknown	910	93	Roseville	1	2	00					
Unknown	911	93	Roseville	2	2	00					
Unknown	912	93	Roseville	3	2	00					
Unknown	913	93	Roseville	4	2	00					
Unknown	914	93	Roseville	5	2	00					
Unknown	915	93	Roseville	6	1	35					
Unknown	916	93	Roseville	7	2	00					
Unknown	917	93	Roseville	8	2	00					
Unknown	918	93	Roseville	9	2	00					
Unknown	919	93	Roseville	10	2	00					
Unknown	920	93	Roseville	11	2	00					
Unknown	921	93	Roseville	12	2	00					
Unknown	922	78	Roseville	1	2	00					
Unknown	923	78	Roseville	2	2	00					
Unknown	924	78	Roseville	3	1	35					
Unknown	925	78	Roseville	8	2	00					
Unknown	926	78	Roseville	9	1	35					
Unknown	927	78	Roseville	10	2	00					
Unknown	928	78	Roseville	11	2	00					
Unknown	929	78	Roseville	12	2	00					
Unknown	930	78	Roseville	4	0	05					
Unknown	931	76	Roseville	1	0	05					
Unknown	932	76	Roseville	11	1	00					
Unknown	933	76	Roseville	12	1	00					PAID IN FULL DET. ON ASSESSMENT ROLL PAID IN FULL DET. ON ASSESSMENT ROLL PAID IN FULL DET. ON ASSESSMENT ROLL

(352)



RS	ASSESSED UPON				Total Assessment		Demands made upon as Owners	Assessment Numbers	Date of Demand	Assessment Due and Unpaid		SUBSEQUENT PAYMENTS
	Assessment Number	Block	Tract or Subdivision	Lot	Dollars	Cents				Dollars	Cents	
unknown	934	95	Roseville	1	190							PAID IN FULL RET. ON ASSESSMENT ROLL
unknown	935	95	Roseville	2	50							PAID IN FULL RET. ON ASSESSMENT ROLL
unknown	936	95	Roseville	10	50							PAID IN FULL RET. ON ASSESSMENT ROLL
unknown	937	95	Roseville	11	195							PAID IN FULL RET. ON ASSESSMENT ROLL
unknown	938	95	Roseville	12	200							PAID IN FULL RET. ON ASSESSMENT ROLL
unknown	939	110	Roseville	1	200							PAID IN FULL CONTRACTORS RECEIPT
unknown	940	110	Roseville	2	200							PAID IN FULL CONTRACTORS RECEIPT
unknown	941	110	Roseville	3	200							PAID IN FULL CONTRACTORS RECEIPT
unknown	942	110	Roseville	4	180							PAID IN FULL CONTRACTORS RECEIPT
unknown	943	110	Roseville	5	20							PAID IN FULL CONTRACTORS RECEIPT
unknown	944	110	Roseville	7	05							PAID IN FULL CONTRACTORS RECEIPT
unknown	945	110	Roseville	8	145							PAID IN FULL CONTRACTORS RECEIPT
unknown	946	110	Roseville	9	200							PAID IN FULL CONTRACTORS RECEIPT
unknown	947	110	Roseville	10	200							PAID IN FULL CONTRACTORS RECEIPT
unknown	948	110	Roseville	11	200							PAID IN FULL CONTRACTORS RECEIPT
unknown	949	110	Roseville	12	200							PAID IN FULL CONTRACTORS RECEIPT
unknown	950	113	Roseville	1	2							
unknown	951	113	Roseville	2	2							
unknown	952	113	Roseville	3	2							
unknown	953	113	Roseville	4	2							
unknown	954	113	Roseville	5	2							
unknown	955	113	Roseville	6	2							
unknown	956	113	Roseville	7	2							
unknown	957	113	Roseville	8	2							
unknown	958	113	Roseville	9	2							
unknown	959	113	Roseville	10	2							
unknown	960	113	Roseville	11	2							
unknown	961	113	Roseville	12	200							
unknown	962	124	Roseville	1	2							
unknown	963	124	Roseville	2	2							
unknown	964	124	Roseville	3	200							
unknown	965	124	Roseville	4	2							
unknown	966	124	Roseville	5	2							
unknown	967	124	Roseville	6	2							
unknown	968	124	Roseville	7	2							
unknown	969	124	Roseville	8	2							
unknown	970	124	Roseville	9	2							
unknown	971	124	Roseville	10	2							
unknown	972	124	Roseville	11	2							
unknown	973	124	Roseville	12	200							
unknown	974	124	Roseville	1	2							
unknown	975	124	Roseville	2	2							
unknown	976	124	Roseville	3	2							
unknown	977	124	Roseville	4	2							
unknown	978	124	Roseville	5	2							
unknown	979	124	Roseville	6	2							
unknown	980	124	Roseville	7	2							
unknown	981	124	Roseville	8	2							
unknown	982	124	Roseville	9	2							
unknown	983	124	Roseville	10	2							
unknown	984	124	Roseville	11	2							
unknown	985	124	Roseville	12	200							
unknown	986	140	Roseville	1	200							
unknown	987	140	Roseville	2	200							

552

✓



OWNERS	ASSESSMENT		ASSESSED UPON		Total Assessment		Demands made upon as Owners	Assessment Numbers	Date of Demand .....190..	Assessment Due and Unpaid		SUBSEQUENT PAYMENTS
	Assessment Number	Block	Tract or Subdivision	Lot	Dollars	Cents				Dollars	Cents	
Unknown	988	140	Roseville	3	2	00						
Unknown	989	140	Roseville	4	2	00						
Unknown	990	140	Roseville	5	2	00						
Unknown	991	140	Roseville	6	2	00						
Unknown	992	140	Roseville	7	2	00						
Unknown	993	140	Roseville	8	2	00						
Unknown	994	140	Roseville	9	2	00						
Unknown	995	140	Roseville	10	2	00						
Unknown	996	140	Roseville	11	2	00						
Unknown	997	140	Roseville	12	2	00						
Unknown	998	145	Roseville	1	2	00						
Unknown	999	145	Roseville	2	2	00						
Unknown	1000	145	Roseville	3	1	90						
Unknown	1001	145	Roseville	4	1	15						
Unknown	1002	145	Roseville	5	3	0						✓
Unknown	1003	145	Roseville	10	3	5						
Unknown	1004	145	Roseville	11	1	90						
Unknown	1005	145	Roseville	12	2	00						
Unknown	1006	156	Roseville	1	1	75						
Unknown	1007	156	Roseville	2	2	0						
Unknown	1008	156	Roseville	12	5	0						
Unknown	1009	151	Roseville	1	2	00						
Unknown	1010	151	Roseville	2	2	00						
Unknown	1011	151	Roseville	3	1	60						
Unknown	1012	151	Roseville	4	5	0						
Unknown	1013	151	Roseville	10	3	0						
Unknown	1014	151	Roseville	11	1	25						
Unknown	1015	151	Roseville	12	1	35						
Unknown	1016	128	Roseville	1	2	00						
Unknown	1017	128	Roseville	2	2	00						
Unknown	1018	128	Roseville	3	2	00						
Unknown	1019	128	Roseville	4	2	00						
Unknown	1020	128	Roseville	5	2	00						
Unknown	1021	128	Roseville	6	2	00						
Unknown	1022	128	Roseville	7	1	10						
Unknown	1023	128	Roseville	8	2	00						
Unknown	1024	128	Roseville	9	2	00						
Unknown	1025	128	Roseville	10	2	00						
Unknown	1026	128	Roseville	11	2	00						
Unknown	1027	128	Roseville	12	2	00						
Unknown	1028	125	Roseville	1	2	00						PAID IN FULL CONTRACTORS RECEIPT.
Unknown	1029	125	Roseville	2	2	00						PAID IN FULL CONTRACTORS RECEIPT.
Unknown	1030	125	Roseville	3	2	00						PAID IN FULL CONTRACTORS RECEIPT.
Unknown	1031	125	Roseville	4	2	00						PAID IN FULL CONTRACTORS RECEIPT.
Unknown	1032	125	Roseville	5	2	00						PAID IN FULL CONTRACTORS RECEIPT.
Unknown	1033	125	Roseville	6	2	00						PAID IN FULL CONTRACTORS RECEIPT.
Unknown	1034	125	Roseville	7	2	00						PAID IN FULL CONTRACTORS RECEIPT.
Unknown	1035	125	Roseville	8	2	00						PAID IN FULL CONTRACTORS RECEIPT.
Unknown	1036	125	Roseville	9	2	00						PAID IN FULL CONTRACTORS RECEIPT.
Unknown	1037	125	Roseville	10	2	00						PAID IN FULL CONTRACTORS RECEIPT.
Unknown	1038	125	Roseville	11	2	00						PAID IN FULL CONTRACTORS RECEIPT.
Unknown	1039	125	Roseville	12	2	00						PAID IN FULL CONTRACTORS RECEIPT.
Unknown	1040	112	Roseville	1	2	00						PAID IN FULL CONTRACTORS RECEIPT.
Unknown	1041	112	Roseville	2	2	00						PAID IN FULL CONTRACTORS RECEIPT.

352



RS	ASSESSED UPON				Total Assessment		Demands made upon as Owners	Assessment Numbers	Date of Demand .....190..	Assessment Due and Unpaid		SUBSEQUENT PAYMENTS
	Assessment Number	Block	Tract or Subdivision	Lot	Dollars	Cents				Dollars	Cents	
unknown	1042	112	Roseville	3	200							PAID IN FULL CONTRACTORS RECEIPT.
unknown	1043	112	Roseville	4	2							PAID IN FULL CONTRACTORS RECEIPT.
unknown	1044	112	Roseville	5	2							PAID IN FULL CONTRACTORS RECEIPT.
unknown	1045	112	Roseville	6	2							PAID IN FULL CONTRACTORS RECEIPT.
unknown	1046	112	Roseville	7	2							PAID IN FULL CONTRACTORS RECEIPT.
unknown	1047	112	Roseville	8	2							PAID IN FULL CONTRACTORS RECEIPT.
unknown	1048	112	Roseville	9	2							PAID IN FULL CONTRACTORS RECEIPT.
unknown	1049	112	Roseville	10	2							PAID IN FULL CONTRACTORS RECEIPT.
unknown	1050	112	Roseville	11	2							PAID IN FULL CONTRACTORS RECEIPT.
unknown	1051	112	Roseville	12	2							PAID IN FULL CONTRACTORS RECEIPT.
unknown	1052	111	Roseville	1	2							
unknown	1053	111	Roseville	2	2							
unknown	1054	111	Roseville	3	2							
unknown	1055	111	Roseville	4	2							
unknown	1056	111	Roseville	5	2							
unknown	1057	111	Roseville	6	150							
unknown	1058	111	Roseville	7	180							
unknown	1059	111	Roseville	8	200							
unknown	1060	111	Roseville	9	250							
unknown	1061	111	Roseville	10	200							
unknown	1062	111	Roseville	11	200							
unknown	1063	111	Roseville	12	200							
unknown	1064	126	Roseville	1	200							
unknown	1065	126	Roseville	2	200							
unknown	1066	126	Roseville	3	200							
unknown	1067	126	Roseville	4	200							
unknown	1068	126	Roseville	5	110							
unknown	1069	126	Roseville	6	85							
unknown	1070	126	Roseville	9	65							
unknown	1071	126	Roseville	10	135							
unknown	1072	126	Roseville	11	200							
unknown	1073	126	Roseville	12	200							
unknown	1074	116	Roseville	1	100							
unknown	1075	116	Roseville	2	1							
unknown	1076	116	Roseville	3	1							
unknown	1077	116	Roseville	4	1							
unknown	1078	116	Roseville	5	1							
unknown	1079	116	Roseville	6	1							
unknown	1080	116	Roseville	7	1							PAID IN FULL RET. ON ASSESSMENT ROLL.
unknown	1081	116	Roseville	8	1							PAID IN FULL RET. ON ASSESSMENT ROLL.
unknown	1082	116	Roseville	9	1							PAID IN FULL RET. ON ASSESSMENT ROLL.
unknown	1083	116	Roseville	10	1							PAID IN FULL RET. ON ASSESSMENT ROLL.
unknown	1084	116	Roseville	11	1							PAID IN FULL RET. ON ASSESSMENT ROLL.
unknown	1085	116	Roseville	12	100							PAID IN FULL RET. ON ASSESSMENT ROLL.
unknown	1086	116	Roseville	13	1							PAID IN FULL RET. ON ASSESSMENT ROLL.
unknown	1087	116	Roseville	14	1							PAID IN FULL RET. ON ASSESSMENT ROLL.
unknown	1088	116	Roseville	15	1							PAID IN FULL RET. ON ASSESSMENT ROLL.
unknown	1089	116	Roseville	16	1							PAID IN FULL RET. ON ASSESSMENT ROLL.
unknown	1090	116	Roseville	17	1							PAID IN FULL RET. ON ASSESSMENT ROLL.
unknown	1091	116	Roseville	18	1							PAID IN FULL RET. ON ASSESSMENT ROLL.
unknown	1092	116	Roseville	19	1							PAID IN FULL RET. ON ASSESSMENT ROLL.
unknown	1093	116	Roseville	20	1							
unknown	1094	116	Roseville	21	1							
unknown	1095	116	Roseville	22	100							

352

✓



OWNERS	ASSESSED UPON				Total Assessment		Demands made upon as Owners	Assessment Numbers	Date of Demand .....190..	Assessment Due and Unpaid Dollars Cents	SUBSEQUENT PAYMENTS
	Assessment Number	Block	Tract or Subdivision	Lot	Dollars	Cents					
Unknown	1096	116	Roseville	23	1	00					
Unknown	1097	116	Roseville	24	1	00					
Unknown	1098	121	Roseville	1	2						PAID IN FULL RET. ON ASSESSMENT ROLL
Unknown	1099	121	Roseville	2	2						PAID IN FULL RET. ON ASSESSMENT ROLL
Unknown	1100	121	Roseville	3	2						PAID IN FULL RET. ON ASSESSMENT ROLL
Unknown	1101	121	Roseville	4	2						PAID IN FULL RET. ON ASSESSMENT ROLL
Unknown	1102	121	Roseville	5	2						PAID IN FULL RET. ON ASSESSMENT ROLL
Unknown	1103	121	Roseville	6	2						PAID IN FULL RET. ON ASSESSMENT ROLL
Unknown	1104	121	Roseville	7	2						PAID IN FULL RET. ON ASSESSMENT ROLL
Unknown	1105	121	Roseville	8	2						PAID IN FULL RET. ON ASSESSMENT ROLL
Unknown	1106	121	Roseville	9	2						PAID IN FULL RET. ON ASSESSMENT ROLL
Unknown	1107	121	Roseville	10	2						PAID IN FULL RET. ON ASSESSMENT ROLL
Unknown	1108	121	Roseville	11	2						PAID IN FULL RET. ON ASSESSMENT ROLL
Unknown	1109	121	Roseville	12	2						PAID IN FULL RET. ON ASSESSMENT ROLL
Unknown	1110	132	Roseville	1	2						PAID IN FULL RET. ON ASSESSMENT ROLL
Unknown	1111	132	Roseville	2	2						PAID IN FULL RET. ON ASSESSMENT ROLL
Unknown	1112	132	Roseville	3	2						PAID IN FULL RET. ON ASSESSMENT ROLL
Unknown	1113	132	Roseville	4	2						PAID IN FULL RET. ON ASSESSMENT ROLL
Unknown	1114	132	Roseville	5	2						PAID IN FULL RET. ON ASSESSMENT ROLL
Unknown	1115	132	Roseville	6	2						PAID IN FULL RET. ON ASSESSMENT ROLL
Unknown	1116	132	Roseville	7	2						PAID IN FULL RET. ON ASSESSMENT ROLL
Unknown	1117	132	Roseville	8	2						PAID IN FULL RET. ON ASSESSMENT ROLL
Unknown	1118	132	Roseville	9	2						PAID IN FULL RET. ON ASSESSMENT ROLL
Unknown	1119	132	Roseville	10	2						PAID IN FULL RET. ON ASSESSMENT ROLL
Unknown	1120	132	Roseville	11	2						PAID IN FULL RET. ON ASSESSMENT ROLL
Unknown	1121	132	Roseville	12	2						PAID IN FULL RET. ON ASSESSMENT ROLL
Unknown	1122	137	Roseville	1	2	00					
Unknown	1123	137	Roseville	2	2						
Unknown	1124	137	Roseville	3	2						
Unknown	1125	137	Roseville	4	2						
Unknown	1126	137	Roseville	5	2						
Unknown	1127	137	Roseville	6	2						
Unknown	1128	137	Roseville	7	2						
Unknown	1129	137	Roseville	8	2						
Unknown	1130	137	Roseville	9	2						
Unknown	1131	137	Roseville	10	2						
Unknown	1132	137	Roseville	11	2						
Unknown	1133	137	Roseville	12	2						
Unknown	1134	148	Roseville	1	2						PAID IN FULL RET. ON ASSESSMENT ROLL
Unknown	1135	148	Roseville	2	2						PAID IN FULL RET. ON ASSESSMENT ROLL
Unknown	1136	148	Roseville	3	2						PAID IN FULL RET. ON ASSESSMENT ROLL
Unknown	1137	148	Roseville	4	2						PAID IN FULL RET. ON ASSESSMENT ROLL
Unknown	1138	148	Roseville	5	2						PAID IN FULL RET. ON ASSESSMENT ROLL
Unknown	1139	148	Roseville	6	2						PAID IN FULL RET. ON ASSESSMENT ROLL
Unknown	1140	148	Roseville	7	2						PAID IN FULL RET. ON ASSESSMENT ROLL
Unknown	1141	148	Roseville	8	2						PAID IN FULL RET. ON ASSESSMENT ROLL
Unknown	1142	148	Roseville	9	2						PAID IN FULL RET. ON ASSESSMENT ROLL
Unknown	1143	148	Roseville	10	2						PAID IN FULL RET. ON ASSESSMENT ROLL
Unknown	1144	148	Roseville	11	2						PAID IN FULL RET. ON ASSESSMENT ROLL
Unknown	1145	148	Roseville	12	2						PAID IN FULL RET. ON ASSESSMENT ROLL
Unknown	1146	153	Roseville	1	2						
Unknown	1147	153	Roseville	2	2						
Unknown	1148	153	Roseville	3	2						
Unknown	1149	153	Roseville	4	2	00					



RS	ASSESSED UPON				Total Assessment		Demands made upon as Owners	Assessment Numbers	Date of Demand .....190..	Assessment Due and Unpaid		SUBSEQUENT PAYMENTS
	Assessment Number	Block	Tract or Subdivision	Lot	Dollars	Cents				Dollars	Cents	
unknown	1150	153	Roseville	5	2	00						
unknown	1151	153	Roseville	6	2							
unknown	1152	153	Roseville	7	2							
unknown	1153	153	Roseville	8	2							
unknown	1154	153	Roseville	9	2							
unknown	1155	153	Roseville	10	2							
unknown	1156	153	Roseville	11	2							
unknown	1157	153	Roseville	12	2							
unknown	1158	154	Roseville	1	2							
unknown	1159	154	Roseville	2	2							
unknown	1160	154	Roseville	3	2							
unknown	1161	154	Roseville	4	2							
unknown	1162	154	Roseville	5	2							
unknown	1163	154	Roseville	6	2							
unknown	1164	154	Roseville	7	2							
unknown	1165	154	Roseville	8	2							
unknown	1166	154	Roseville	9	2							
unknown	1167	154	Roseville	10	2							
unknown	1168	154	Roseville	11	2							
unknown	1169	154	Roseville	12	2							
unknown	1170	147	Roseville	1	2							
unknown	1171	147	Roseville	2	2							
unknown	1172	147	Roseville	3	2							
unknown	1173	147	Roseville	4	2							
unknown	1174	147	Roseville	5	2							
unknown	1175	147	Roseville	6	2							
unknown	1176	147	Roseville	7	2							
unknown	1177	147	Roseville	8	2	00						
unknown	1178	147	Roseville	9	2							
unknown	1179	147	Roseville	10	2							
unknown	1180	147	Roseville	11	2							
unknown	1181	147	Roseville	12	2							
unknown	1182	138	Roseville	1	2							
unknown	1183	138	Roseville	2	2							
unknown	1184	138	Roseville	3	2							
unknown	1185	138	Roseville	4	2							
unknown	1186	138	Roseville	5	2							
unknown	1187	138	Roseville	6	2							
unknown	1188	138	Roseville	7	2							
unknown	1189	138	Roseville	8	2							
unknown	1190	138	Roseville	9	2							
unknown	1191	138	Roseville	10	2							
unknown	1192	138	Roseville	11	2							
unknown	1193	138	Roseville	12	2							
unknown	1194	131	Roseville	1	2							
unknown	1195	131	Roseville	2	2							
unknown	1196	131	Roseville	3	2							
unknown	1197	131	Roseville	4	2							
unknown	1198	131	Roseville	5	2							
unknown	1199	131	Roseville	6	2							
unknown	1200	131	Roseville	7	2							
unknown	1201	131	Roseville	8	2							
unknown	1202	131	Roseville	9	2							
unknown	1203	131	Roseville	10	2	00						



OWNERS	ASSESSED UPON			Total Assessment		Demands made upon as Owners	Assessment Numbers	Date of Demand .....190..	Assessment Due and Unpaid		SUBSEQUENT PAYMENTS
	Assessment Number	Block	Tract or Subdivision	Lot	Dollars				Cents	Dollars	
Unknown	1204	31	Roseville	11	2						
Unknown	1205	31	Roseville	12	2						
Unknown	1206	22	Roseville	1	2						
Unknown	1207	22	Roseville	2	2						
Unknown	1208	22	Roseville	3	2						
Unknown	1209	22	Roseville	4	2						PAID IN FULL CONTRACTORS RECEIPT.
Unknown	1210	22	Roseville	5	2						PAID IN FULL CONTRACTORS RECEIPT.
Unknown	1211	22	Roseville	6	2						PAID IN FULL CONTRACTORS RECEIPT.
Unknown	1212	22	Roseville	7	2						PAID IN FULL CONTRACTORS RECEIPT.
Unknown	1213	22	Roseville	8	2						PAID IN FULL CONTRACTORS RECEIPT.
Unknown	1214	22	Roseville	9	2						PAID IN FULL CONTRACTORS RECEIPT.
Unknown	1215	22	Roseville	10	2						
Unknown	1216	22	Roseville	11	2						
Unknown	1217	22	Roseville	12	2						
Unknown	1218	15	Roseville	1	2						PAID IN FULL RET. ON ASSESSMENT ROLL.
Unknown	1219	15	Roseville	2	2						PAID IN FULL RET. ON ASSESSMENT ROLL.
Unknown	1220	15	Roseville	3	2						PAID IN FULL RET. ON ASSESSMENT ROLL.
Unknown	1221	15	Roseville	4	2						PAID IN FULL RET. ON ASSESSMENT ROLL.
Unknown	1222	15	Roseville	5	2						PAID IN FULL RET. ON ASSESSMENT ROLL.
Unknown	1223	15	Roseville	6	2						PAID IN FULL RET. ON ASSESSMENT ROLL.
Unknown	1224	15	Roseville	7	2						PAID IN FULL RET. ON ASSESSMENT ROLL.
Unknown	1225	15	Roseville	8	2						PAID IN FULL RET. ON ASSESSMENT ROLL.
Unknown	1226	15	Roseville	9	2						PAID IN FULL RET. ON ASSESSMENT ROLL.
Unknown	1227	15	Roseville	10	2						PAID IN FULL RET. ON ASSESSMENT ROLL.
Unknown	1228	15	Roseville	11	2						PAID IN FULL RET. ON ASSESSMENT ROLL.
Unknown	1229	15	Roseville	12	2						PAID IN FULL RET. ON ASSESSMENT ROLL.
Unknown	1230	14	Roseville	1	2						
Unknown	1231	14	Roseville	2	2						
Unknown	1232	14	Roseville	3	2						PAID IN FULL CONTRACTORS RECEIPT.
Unknown	1233	14	Roseville	4	2						
Unknown	1234	14	Roseville	5	2						
Unknown	1235	14	Roseville	6	2						
Unknown	1236	14	Roseville	7	2						
Unknown	1237	14	Roseville	8	2						
Unknown	1238	14	Roseville	9	2						
Unknown	1239	14	Roseville	10	2						
Unknown	1240	14	Roseville	11	2						
Unknown	1241	14	Roseville	12	2						
Unknown	1242	23	Roseville	1	2						PAID IN FULL RET. ON ASSESSMENT ROLL.
Unknown	1243	23	Roseville	2	2						
Unknown	1244	23	Roseville	3	2						
Unknown	1245	23	Roseville	4	2						
Unknown	1246	23	Roseville	5	2						
Unknown	1247	23	Roseville	6	2						
Unknown	1248	23	Roseville	7	2						PAID IN FULL RET. ON ASSESSMENT ROLL.
Unknown	1249	23	Roseville	8	2						PAID IN FULL RET. ON ASSESSMENT ROLL.
Unknown	1250	23	Roseville	9	2						
Unknown	1251	23	Roseville	10	2						PAID IN FULL RET. ON ASSESSMENT ROLL.
Unknown	1252	23	Roseville	11	2						
Unknown	1253	23	Roseville	12	2						PAID IN FULL RET. ON ASSESSMENT ROLL.
Unknown	1254	30	Roseville	1	2						
Unknown	1255	30	Roseville	2	2						
Unknown	1256	30	Roseville	3	2						
Unknown	1257	30	Roseville	4	2						PAID IN FULL RET. ON ASSESSMENT ROLL.

PAID IN FULL CONTRACTORS RECEIPT.  
 PAID IN FULL CONTRACTORS RECEIPT.  
 PAID IN FULL CONTRACTORS RECEIPT.  
 PAID IN FULL CONTRACTORS RECEIPT.  
 PAID IN FULL CONTRACTORS RECEIPT.

PAID IN FULL RET. ON ASSESSMENT ROLL.  
 PAID IN FULL RET. ON ASSESSMENT ROLL.  
 PAID IN FULL RET. ON ASSESSMENT ROLL.  
 PAID IN FULL RET. ON ASSESSMENT ROLL.  
 PAID IN FULL RET. ON ASSESSMENT ROLL.  
 PAID IN FULL RET. ON ASSESSMENT ROLL.  
 PAID IN FULL RET. ON ASSESSMENT ROLL.  
 PAID IN FULL RET. ON ASSESSMENT ROLL.  
 PAID IN FULL RET. ON ASSESSMENT ROLL.  
 PAID IN FULL RET. ON ASSESSMENT ROLL.

PAID IN FULL CONTRACTORS RECEIPT.

*Handwritten:* Paid 399



RS	ASSESSED UPON				Total Assessment		Demands made upon as Owners	Assessment Numbers	Date of Demand .....190..	Assessment Due and Unpaid		SUBSEQUENT PAYMENTS
	Assessment Number	Block	Tract or Subdivision	Lot	Dollars	Cents				Dollars	Cents	
unknown	1258	30	Roseville	5	2	00						PAID IN FULL RET. ON ASSESSMENT ROLL
unknown	1259	30	Roseville	6	2							PAID IN FULL RET. ON ASSESSMENT ROLL
unknown	1260	30	Roseville	7	2							
unknown	1261	30	Roseville	8	2							
unknown	1262	30	Roseville	9	2							
unknown	1263	30	Roseville	10	2							
unknown	1264	30	Roseville	11	2							
unknown	1265	30	Roseville	12	2							
unknown	1266	39	Roseville	1	2							
unknown	1267	39	Roseville	2	2							
unknown	1268	39	Roseville	3	2							
unknown	1269	39	Roseville	4	2							
unknown	1270	39	Roseville	5	2							PAID IN FULL RET. ON ASSESSMENT ROLL
unknown	1271	39	Roseville	6	2							
unknown	1272	39	Roseville	7	2							PAID IN FULL RET. ON ASSESSMENT ROLL
unknown	1273	39	Roseville	8	2							PAID IN FULL RET. ON ASSESSMENT ROLL
unknown	1274	39	Roseville	9	2							
unknown	1275	39	Roseville	10	2	00						
unknown	1276	39	Roseville	11	2							
unknown	1277	39	Roseville	12	2							
unknown	1278	46	Roseville	1	2							PAID IN FULL CONTRACTORS RECEIPT.
unknown	1279	46	Roseville	2	2							PAID IN FULL CONTRACTORS RECEIPT.
unknown	1280	46	Roseville	3	2							PAID IN FULL CONTRACTORS RECEIPT.
unknown	1281	46	Roseville	4	2							PAID IN FULL CONTRACTORS RECEIPT.
unknown	1282	46	Roseville	5	2							PAID IN FULL CONTRACTORS RECEIPT.
unknown	1283	46	Roseville	6	2							PAID IN FULL CONTRACTORS RECEIPT.
unknown	1284	46	Roseville	7	2							PAID IN FULL CONTRACTORS RECEIPT.
unknown	1285	46	Roseville	8	2							PAID IN FULL CONTRACTORS RECEIPT.
unknown	1286	46	Roseville	9	2							PAID IN FULL CONTRACTORS RECEIPT.
unknown	1287	46	Roseville	10	2							PAID IN FULL CONTRACTORS RECEIPT.
unknown	1288	46	Roseville	11	2							PAID IN FULL CONTRACTORS RECEIPT.
unknown	1289	46	Roseville	12	2							PAID IN FULL CONTRACTORS RECEIPT.
unknown	1290	55	Roseville	1	2							
unknown	1291	55	Roseville	2	2							
unknown	1292	55	Roseville	3	2							
unknown	1293	55	Roseville	4	2							
unknown	1294	55	Roseville	5	2							
unknown	1295	55	Roseville	6	2							
unknown	1296	55	Roseville	7	2							
unknown	1297	55	Roseville	8	2							
unknown	1298	55	Roseville	9	2							
unknown	1299	55	Roseville	10	2							
unknown	1300	55	Roseville	11	2							
unknown	1301	55	Roseville	12	2	00						
unknown	1302	118	Roseville	1	1	00						
unknown	1303	118	Roseville	2	2	00						
unknown	1304	118	Roseville	3	2	00						
unknown	1305	118	Roseville	4	2	00						
unknown	1306	118	Roseville	5	2							
unknown	1307	118	Roseville	6	2							
unknown	1308	118	Roseville	7	2							
unknown	1309	118	Roseville	8	2							
unknown	1310	118	Roseville	9	2							
unknown	1311	118	Roseville	10	1							

352



OWNERS	ASSESSED UPON				Total Assessment		Demands made upon as Owners	Assessment Numbers	Date of Demand .....190..	Assessment Due and Unpaid		SUBSEQUENT PAYMENTS
	Assessment Number	Block	Tract or Subdivision	Lot	Dollars	Cents				Dollars	Cents	
Unknown	1312	119	Roseville	1	11							PAID IN FULL RET. ON ASSESSMENT ROLL
Unknown	1313	119	Roseville	2	2							PAID IN FULL RET. ON ASSESSMENT ROLL
Unknown	1314	119	Roseville	3	2							PAID IN FULL RET. ON ASSESSMENT ROLL
Unknown	1315	119	Roseville	4	2							PAID IN FULL RET. ON ASSESSMENT ROLL
Unknown	1316	119	Roseville	5	2							PAID IN FULL RET. ON ASSESSMENT ROLL
Unknown	1317	119	Roseville	6	2							PAID IN FULL RET. ON ASSESSMENT ROLL
Unknown	1318	119	Roseville	7	2							PAID IN FULL RET. ON ASSESSMENT ROLL
Unknown	1319	119	Roseville	8	2							PAID IN FULL RET. ON ASSESSMENT ROLL
Unknown	1320	119	Roseville	9	2							PAID IN FULL RET. ON ASSESSMENT ROLL
Unknown	1321	119	Roseville	10	1							PAID IN FULL RET. ON ASSESSMENT ROLL
Unknown	1322	134	Roseville	1	1							PAID IN FULL RET. ON ASSESSMENT ROLL
Unknown	1323	134	Roseville	2	2							PAID IN FULL RET. ON ASSESSMENT ROLL
Unknown	1324	134	Roseville	3	2							PAID IN FULL RET. ON ASSESSMENT ROLL
Unknown	1325	134	Roseville	4	2							PAID IN FULL RET. ON ASSESSMENT ROLL
Unknown	1326	134	Roseville	5	2							PAID IN FULL RET. ON ASSESSMENT ROLL
Unknown	1327	134	Roseville	6	2							PAID IN FULL RET. ON ASSESSMENT ROLL
Unknown	1328	134	Roseville	7	2							PAID IN FULL RET. ON ASSESSMENT ROLL
Unknown	1329	134	Roseville	8	2							PAID IN FULL RET. ON ASSESSMENT ROLL
Unknown	1330	134	Roseville	9	2							PAID IN FULL RET. ON ASSESSMENT ROLL
Unknown	1331	134	Roseville	10	1							PAID IN FULL RET. ON ASSESSMENT ROLL
Unknown	1332	135	Roseville	1	1							
Unknown	1333	135	Roseville	2	2							
Unknown	1334	135	Roseville	3	2							
Unknown	1335	135	Roseville	4	2							
Unknown	1336	135	Roseville	5	2							
Unknown	1337	135	Roseville	6	2							
Unknown	1338	135	Roseville	7	2							
Unknown	1339	135	Roseville	8	2							
Unknown	1340	135	Roseville	9	2							
Unknown	1341	135	Roseville	10	1							
Unknown	1342	150	Roseville	1	11							
Unknown	1343	150	Roseville	2	2							
Unknown	1344	150	Roseville	3	2							
Unknown	1345	150	Roseville	4	2							
Unknown	1346	150	Roseville	5	2							
Unknown	1347	150	Roseville	6	2							
Unknown	1348	150	Roseville	7	2							
Unknown	1349	150	Roseville	8	2							
Unknown	1350	150	Roseville	9	2							
Unknown	1351	150	Roseville	10	1							
Unknown	1352	151	Roseville	1	11							PAID IN FULL RET. ON ASSESSMENT ROLL
Unknown	1353	151	Roseville	2	2							PAID IN FULL RET. ON ASSESSMENT ROLL
Unknown	1354	151	Roseville	3	2							PAID IN FULL RET. ON ASSESSMENT ROLL
Unknown	1355	151	Roseville	4	2							PAID IN FULL RET. ON ASSESSMENT ROLL
Unknown	1356	151	Roseville	5	2							PAID IN FULL RET. ON ASSESSMENT ROLL
Unknown	1357	151	Roseville	6	2							PAID IN FULL RET. ON ASSESSMENT ROLL
Unknown	1358	151	Roseville	7	2							PAID IN FULL RET. ON ASSESSMENT ROLL
Unknown	1359	151	Roseville	8	2							PAID IN FULL RET. ON ASSESSMENT ROLL
Unknown	1360	151	Roseville	9	2							PAID IN FULL RET. ON ASSESSMENT ROLL
Unknown	1361	151	Roseville	10	1							PAID IN FULL RET. ON ASSESSMENT ROLL
Unknown	1362	152	Roseville	1	2							
Unknown	1363	152	Roseville	2	2							
Unknown	1364	152	Roseville	3	2							
Unknown	1365	152	Roseville	4	2							



ES	ASSESSED UPON				Total Assessment		Demands made upon as Owners	Assessment Numbers	Date of Demand .....190..	Assessment Due and Unpaid		SUBSEQUENT PAYMENTS
	Assessment Number	Block	Tract or Subdivision	Lot	Dollars	Cents				Dollars	Cents	
unknown	1366	152	Roseville	5		2						
unknown	1367	152	Roseville	6		2						
unknown	1368	152	Roseville	7		2						
unknown	1369	152	Roseville	8		2						
unknown	1370	152	Roseville	9		2						
unknown	1371	152	Roseville	10		2						
unknown	1372	152	Roseville	11		2						
unknown	1373	152	Roseville	12		2						
unknown	1374	149	Roseville	1		2						PAID IN FULL RET. ON ASSESSMENT ROLL
unknown	1375	149	Roseville	2		2						PAID IN FULL RET. ON ASSESSMENT ROLL
unknown	1376	149	Roseville	3		2						PAID IN FULL RET. ON ASSESSMENT ROLL
unknown	1377	149	Roseville	4		2						PAID IN FULL RET. ON ASSESSMENT ROLL
unknown	1378	149	Roseville	5		2						PAID IN FULL RET. ON ASSESSMENT ROLL
unknown	1379	149	Roseville	6		2						PAID IN FULL RET. ON ASSESSMENT ROLL
unknown	1380	149	Roseville	7		2						PAID IN FULL RET. ON ASSESSMENT ROLL
unknown	1381	149	Roseville	8		2						PAID IN FULL RET. ON ASSESSMENT ROLL
unknown	1382	149	Roseville	9		2						PAID IN FULL RET. ON ASSESSMENT ROLL
unknown	1383	149	Roseville	10		2						PAID IN FULL RET. ON ASSESSMENT ROLL
unknown	1384	149	Roseville	11		2						PAID IN FULL RET. ON ASSESSMENT ROLL
unknown	1385	149	Roseville	12		2.00						PAID IN FULL RET. ON ASSESSMENT ROLL
unknown	1386	156	Roseville	1		2						
unknown	1387	156	Roseville	2		2						
unknown	1388	156	Roseville	3		2						
unknown	1389	156	Roseville	4		2						
unknown	1390	156	Roseville	5		2						
unknown	1391	156	Roseville	6		2						
unknown	1392	156	Roseville	7		2						
unknown	1393	156	Roseville	8		2						
unknown	1394	156	Roseville	9		2						
unknown	1395	156	Roseville	10		2						
unknown	1396	156	Roseville	11		2						
unknown	1397	156	Roseville	12		2						
unknown	1398	133	Roseville	1		2						PAID IN FULL RET. ON ASSESSMENT ROLL
unknown	1399	133	Roseville	2		2						PAID IN FULL RET. ON ASSESSMENT ROLL
unknown	1400	133	Roseville	3		2						PAID IN FULL RET. ON ASSESSMENT ROLL
unknown	1401	133	Roseville	4		2						PAID IN FULL RET. ON ASSESSMENT ROLL
unknown	1402	133	Roseville	5		2						PAID IN FULL RET. ON ASSESSMENT ROLL
unknown	1403	133	Roseville	6		2						PAID IN FULL RET. ON ASSESSMENT ROLL
unknown	1404	133	Roseville	7		2						PAID IN FULL RET. ON ASSESSMENT ROLL
unknown	1405	133	Roseville	8		2						PAID IN FULL RET. ON ASSESSMENT ROLL
unknown	1406	133	Roseville	9		2						PAID IN FULL RET. ON ASSESSMENT ROLL
unknown	1407	133	Roseville	10		2						PAID IN FULL RET. ON ASSESSMENT ROLL
unknown	1408	133	Roseville	11		2						PAID IN FULL RET. ON ASSESSMENT ROLL
unknown	1409	133	Roseville	12		2						PAID IN FULL RET. ON ASSESSMENT ROLL
unknown	1410	120	Roseville	1		2						PAID IN FULL RET. ON ASSESSMENT ROLL
unknown	1411	120	Roseville	2		2						PAID IN FULL RET. ON ASSESSMENT ROLL
unknown	1412	120	Roseville	3		2						PAID IN FULL RET. ON ASSESSMENT ROLL
unknown	1413	120	Roseville	4		2						PAID IN FULL RET. ON ASSESSMENT ROLL
unknown	1414	120	Roseville	5		2						
unknown	1415	120	Roseville	6		2						
unknown	1416	120	Roseville	7		2						PAID IN FULL RET. ON ASSESSMENT ROLL
unknown	1417	120	Roseville	8		2						PAID IN FULL RET. ON ASSESSMENT ROLL
unknown	1418	120	Roseville	9		2						PAID IN FULL RET. ON ASSESSMENT ROLL
unknown	1419	120	Roseville	10		2						PAID IN FULL RET. ON ASSESSMENT ROLL



OWNERS	ASSESSED UPON			Total Assessment		Demands made upon as Owners	Assessment Numbers	Date of Demand .....190..	Assessment Due and Unpaid		SUBSEQUENT PAYMENTS
	Assessment Number	Block	Tract or Subdivision	Lot	Dollars				Cents	Dollars	
Unknown	1420	170	Roseville	11	2						PAID IN FULL RET. ON ASSESSMENT ROLL
Unknown	1421	170	Roseville	12	2						PAID IN FULL RET. ON ASSESSMENT ROLL
Unknown	1422	117	Roseville	1	2						PAID IN FULL RET. ON ASSESSMENT ROLL
Unknown	1423	117	Roseville	2	2						PAID IN FULL RET. ON ASSESSMENT ROLL
Unknown	1424	117	Roseville	3	2						PAID IN FULL RET. ON ASSESSMENT ROLL
Unknown	1425	117	Roseville	4	2						PAID IN FULL RET. ON ASSESSMENT ROLL
Unknown	1426	117	Roseville	5	2						PAID IN FULL RET. ON ASSESSMENT ROLL
Unknown	1427	117	Roseville	6	2						PAID IN FULL RET. ON ASSESSMENT ROLL
Unknown	1428	117	Roseville	7	2						PAID IN FULL RET. ON ASSESSMENT ROLL
Unknown	1429	117	Roseville	8	2						PAID IN FULL RET. ON ASSESSMENT ROLL
Unknown	1430	117	Roseville	9	2						PAID IN FULL RET. ON ASSESSMENT ROLL
Unknown	1431	117	Roseville	10	2						PAID IN FULL RET. ON ASSESSMENT ROLL
Unknown	1432	117	Roseville	11	2						PAID IN FULL RET. ON ASSESSMENT ROLL
Unknown	1433	117	Roseville	12	2						PAID IN FULL RET. ON ASSESSMENT ROLL
Unknown	1434	16v	Roseville	1	90						
Unknown	1435	16v	Roseville	2	150						
Unknown	1436	16v	Roseville	3	150						
Unknown	1437	16v	Roseville	4	150						
Unknown	1438	16v	Roseville	5	150						
Unknown	1439	16v	Roseville	6	150						
Unknown	1440	16v	Roseville	7	2						
Unknown	1441	16v	Roseville	8	2						
Unknown	1442	16v	Roseville	9	2						
Unknown	1443	16v	Roseville	10	2						
Unknown	1444	16v	Roseville	11	2						
Unknown	1445	16v	Roseville	12	120						
Unknown	1446	177	Roseville	1	28						
Unknown	1447	177	Roseville	2	2						
Unknown	1448	177	Roseville	3	2						
Unknown	1449	177	Roseville	4	2						
Unknown	1450	177	Roseville	5	2						
Unknown	1451	177	Roseville	6	2						
Unknown	1452	177	Roseville	7	2						
Unknown	1453	177	Roseville	8	2						
Unknown	1454	177	Roseville	9	2						
Unknown	1455	177	Roseville	10	2						
Unknown	1456	177	Roseville	11	2						
Unknown	1457	177	Roseville	12	120						
Unknown	1458	178	Roseville	1	120						PAID IN FULL RET. ON ASSESSMENT ROLL
Unknown	1459	178	Roseville	2	2						PAID IN FULL RET. ON ASSESSMENT ROLL
Unknown	1460	178	Roseville	3	2						PAID IN FULL RET. ON ASSESSMENT ROLL
Unknown	1461	178	Roseville	4	2						PAID IN FULL RET. ON ASSESSMENT ROLL
Unknown	1462	178	Roseville	5	2						PAID IN FULL RET. ON ASSESSMENT ROLL
Unknown	1463	178	Roseville	6	2						PAID IN FULL RET. ON ASSESSMENT ROLL
Unknown	1464	178	Roseville	7	2						PAID IN FULL RET. ON ASSESSMENT ROLL
Unknown	1465	178	Roseville	8	2						PAID IN FULL RET. ON ASSESSMENT ROLL
Unknown	1466	178	Roseville	9	2						PAID IN FULL RET. ON ASSESSMENT ROLL
Unknown	1467	178	Roseville	10	2						PAID IN FULL RET. ON ASSESSMENT ROLL
Unknown	1468	178	Roseville	11	2						PAID IN FULL RET. ON ASSESSMENT ROLL
Unknown	1469	178	Roseville	12	20						PAID IN FULL RET. ON ASSESSMENT ROLL
Unknown	1470	192	Roseville	1	50						
Unknown	1471	192	Roseville	2	2						
Unknown	1472	192	Roseville	3	2						
Unknown	1473	192	Roseville	4	2						



AS	ASSESSED UPON				Total Assessment		Demands made upon as Owners	Assessment Numbers	Date of Demand .....190..	Assessment Due and Unpaid		SUBSEQUENT PAYMENTS
	Assessment Number	Block	Tract or Subdivision	Lot	Dollars	Cents				Dollars	Cents	
nknown	1474	192	Roseville	5	2							
nknown	1475	192	Roseville	6	2							
nknown	1476	192	Roseville	7	2							
nknown	1477	192	Roseville	8	2							
nknown	1478	192	Roseville	9	2							
nknown	1479	192	Roseville	10	2							
nknown	1480	192	Roseville	11	2							
nknown	1481	192	Roseville	12	28							
nknown	1482	193	Roseville	1	50							PAID IN FULL RET. ON ASSESSMENT ROLL
nknown	1483	193	Roseville	2	2							PAID IN FULL RET. ON ASSESSMENT ROLL
nknown	1484	193	Roseville	3	2							PAID IN FULL RET. ON ASSESSMENT ROLL
nknown	1485	193	Roseville	4	2							PAID IN FULL RET. ON ASSESSMENT ROLL
nknown	1486	193	Roseville	5	2							PAID IN FULL RET. ON ASSESSMENT ROLL
nknown	1487	193	Roseville	6	2							PAID IN FULL RET. ON ASSESSMENT ROLL
nknown	1488	193	Roseville	7	2							PAID IN FULL RET. ON ASSESSMENT ROLL
nknown	1489	193	Roseville	8	2							PAID IN FULL RET. ON ASSESSMENT ROLL
nknown	1490	193	Roseville	9	2							PAID IN FULL RET. ON ASSESSMENT ROLL
nknown	1491	193	Roseville	10	2							PAID IN FULL RET. ON ASSESSMENT ROLL
nknown	1492	193	Roseville	11	2							PAID IN FULL RET. ON ASSESSMENT ROLL
nknown	1493	193	Roseville	12	20							PAID IN FULL RET. ON ASSESSMENT ROLL
nknown	1494	194	Roseville	1	2							PAID IN FULL RET. ON ASSESSMENT ROLL
nknown	1495	194	Roseville	2	2							PAID IN FULL RET. ON ASSESSMENT ROLL
nknown	1496	194	Roseville	3	2							PAID IN FULL RET. ON ASSESSMENT ROLL
nknown	1497	194	Roseville	4	2							PAID IN FULL RET. ON ASSESSMENT ROLL
nknown	1498	194	Roseville	5	2							PAID IN FULL RET. ON ASSESSMENT ROLL
nknown	1499	194	Roseville	6	2							PAID IN FULL RET. ON ASSESSMENT ROLL
nknown	1500	194	Roseville	7	2							PAID IN FULL RET. ON ASSESSMENT ROLL
nknown	1501	194	Roseville	8	2							PAID IN FULL RET. ON ASSESSMENT ROLL
nknown	1502	194	Roseville	9	2							PAID IN FULL RET. ON ASSESSMENT ROLL
nknown	1503	194	Roseville	10	2							PAID IN FULL RET. ON ASSESSMENT ROLL
nknown	1504	194	Roseville	11	2							PAID IN FULL RET. ON ASSESSMENT ROLL
nknown	1505	194	Roseville	12	2							PAID IN FULL RET. ON ASSESSMENT ROLL
nknown	1506	191	Roseville	1	2							PAID IN FULL RET. ON ASSESSMENT ROLL
nknown	1507	191	Roseville	2	2							PAID IN FULL RET. ON ASSESSMENT ROLL
nknown	1508	191	Roseville	3	2							PAID IN FULL RET. ON ASSESSMENT ROLL
nknown	1509	191	Roseville	4	2							PAID IN FULL RET. ON ASSESSMENT ROLL
nknown	1510	191	Roseville	5	2							PAID IN FULL RET. ON ASSESSMENT ROLL
nknown	1511	191	Roseville	6	2							PAID IN FULL RET. ON ASSESSMENT ROLL
nknown	1512	191	Roseville	7	2							PAID IN FULL RET. ON ASSESSMENT ROLL
nknown	1513	191	Roseville	8	2							PAID IN FULL RET. ON ASSESSMENT ROLL
nknown	1514	191	Roseville	9	2							PAID IN FULL RET. ON ASSESSMENT ROLL
nknown	1515	191	Roseville	10	2							PAID IN FULL RET. ON ASSESSMENT ROLL
nknown	1516	191	Roseville	11	2							PAID IN FULL RET. ON ASSESSMENT ROLL
nknown	1517	191	Roseville	12	2							PAID IN FULL RET. ON ASSESSMENT ROLL
nknown	1518	179	Roseville	1	2							PAID IN FULL RET. ON ASSESSMENT ROLL
nknown	1519	179	Roseville	2	2							PAID IN FULL RET. ON ASSESSMENT ROLL
nknown	1520	179	Roseville	3	2							PAID IN FULL RET. ON ASSESSMENT ROLL
nknown	1521	179	Roseville	4	2							PAID IN FULL RET. ON ASSESSMENT ROLL
nknown	1522	179	Roseville	5	2							PAID IN FULL RET. ON ASSESSMENT ROLL
nknown	1523	179	Roseville	6	2							PAID IN FULL RET. ON ASSESSMENT ROLL
nknown	1524	179	Roseville	7	2							PAID IN FULL RET. ON ASSESSMENT ROLL
nknown	1525	179	Roseville	8	2							PAID IN FULL RET. ON ASSESSMENT ROLL
nknown	1526	179	Roseville	9	2							PAID IN FULL RET. ON ASSESSMENT ROLL
nknown	1527	179	Roseville	10	2							PAID IN FULL RET. ON ASSESSMENT ROLL

**Cancelled**  
190  
By \_\_\_\_\_



OWNERS	ASSESSMENT		ASSESSED UPON		Total Assessment		Demands made upon as Owners	Assessment Numbers	Date of Demand .....190..	Assessment Due and Unpaid Dollars Cents	SUBSEQUENT PAYMENTS
	Assessment Number	Block	Tract or Subdivision	Lot	Dollars	Cents					
Unknown	1528	179	Roseville	11	2						PAID IN FULL RET. ON ASSESSMENT ROLL.
Unknown	1529	179	Roseville	12	2						PAID IN FULL RET. ON ASSESSMENT ROLL.
Unknown	1530	176	Roseville	1	2						
Unknown	1531	176	Roseville	2	2						
Unknown	1532	176	Roseville	3	2						PAID IN FULL RET. ON ASSESSMENT ROLL.
Unknown	1533	176	Roseville	4	2						PAID IN FULL RET. ON ASSESSMENT ROLL.
Unknown	1534	176	Roseville	5	2						
Unknown	1535	176	Roseville	6	2						
Unknown	1536	176	Roseville	7	2						
Unknown	1537	176	Roseville	8	2						
Unknown	1538	176	Roseville	9	2						
Unknown	1539	176	Roseville	10	2						
Unknown	1540	176	Roseville	11	2						
Unknown	1541	176	Roseville	12	2						
Unknown	1542	165	Roseville	1	150						PAID IN FULL RET. ON ASSESSMENT ROLL.
Unknown	1543	165	Roseville	2	175						PAID IN FULL RET. ON ASSESSMENT ROLL.
Unknown	1544	165	Roseville	3	2						PAID IN FULL RET. ON ASSESSMENT ROLL.
Unknown	1545	165	Roseville	4	2						PAID IN FULL RET. ON ASSESSMENT ROLL.
Unknown	1546	165	Roseville	5	2						PAID IN FULL RET. ON ASSESSMENT ROLL.
Unknown	1547	165	Roseville	6	2						PAID IN FULL RET. ON ASSESSMENT ROLL.
Unknown	1548	165	Roseville	7	2						PAID IN FULL RET. ON ASSESSMENT ROLL.
Unknown	1549	165	Roseville	8	2						PAID IN FULL RET. ON ASSESSMENT ROLL.
Unknown	1550	165	Roseville	9	2						
Unknown	1551	165	Roseville	10	2						
Unknown	1552	165	Roseville	11	2						
Unknown	1553	165	Roseville	12	2						
Unknown	1554	163	Roseville	2	1						PAID IN FULL RET. ON ASSESSMENT ROLL.
Unknown	1555	163	Roseville	3	2						PAID IN FULL RET. ON ASSESSMENT ROLL.
Unknown	1556	163	Roseville	4	20						PAID IN FULL RET. ON ASSESSMENT ROLL.
Unknown	1557	163	Roseville	5	2						PAID IN FULL RET. ON ASSESSMENT ROLL.
Unknown	1558	163	Roseville	6	2						PAID IN FULL RET. ON ASSESSMENT ROLL.
Unknown	1559	163	Roseville	7	2						PAID IN FULL RET. ON ASSESSMENT ROLL.
Unknown	1560	163	Roseville	8	2						PAID IN FULL RET. ON ASSESSMENT ROLL.
Unknown	1561	163	Roseville	9	2						PAID IN FULL RET. ON ASSESSMENT ROLL.
Unknown	1562	163	Roseville	10	2						PAID IN FULL RET. ON ASSESSMENT ROLL.
Unknown	1563	163	Roseville	11	1						PAID IN FULL RET. ON ASSESSMENT ROLL.
Unknown	1564	162	Roseville	1	2						
Unknown	1565	162	Roseville	2	2						
Unknown	1566	162	Roseville	3	2						
Unknown	1567	162	Roseville	4	2						
Unknown	1568	162	Roseville	5	2						
Unknown	1569	162	Roseville	6	2						
Unknown	1570	162	Roseville	7	2						
Unknown	1571	162	Roseville	8	2						
Unknown	1572	162	Roseville	9	2						
Unknown	1573	162	Roseville	10	2						
Unknown	1574	162	Roseville	11	2						
Unknown	1575	162	Roseville	12	2						
Unknown	1576	166	Roseville	1	2						PAID IN FULL RET. ON ASSESSMENT ROLL.
Unknown	1577	166	Roseville	2	2						PAID IN FULL RET. ON ASSESSMENT ROLL.
Unknown	1578	166	Roseville	3	2						PAID IN FULL RET. ON ASSESSMENT ROLL.
Unknown	1579	166	Roseville	4	2						PAID IN FULL RET. ON ASSESSMENT ROLL.
Unknown	1580	166	Roseville	5	2						PAID IN FULL RET. ON ASSESSMENT ROLL.
Unknown	1581	166	Roseville	6	2						PAID IN FULL RET. ON ASSESSMENT ROLL.



AS	ASSESSED UPON				Total Assessment		Demands made upon as Owners	Assessment Numbers	Date of Demand .....190..	Assessment Due and Unpaid		SUBSEQUENT PAYMENTS
	Assessment Number	Block	Tract or Subdivision	Lot	Dollars	Cents				Dollars	Cents	
unknown	1582	166	Roseville	7	2							PAID IN FULL RET. ON ASSESSMENT ROLL
unknown	1583	166	Roseville	8	2							PAID IN FULL RET. ON ASSESSMENT ROLL
unknown	1584	166	Roseville	9	2							PAID IN FULL RET. ON ASSESSMENT ROLL
unknown	1585	166	Roseville	10	2							PAID IN FULL RET. ON ASSESSMENT ROLL
unknown	1586	166	Roseville	11	2							PAID IN FULL RET. ON ASSESSMENT ROLL
unknown	1587	166	Roseville	12	2							PAID IN FULL RET. ON ASSESSMENT ROLL
unknown	1588	175	Roseville	1	2							
unknown	1589	175	Roseville	2	2							
unknown	1590	175	Roseville	3	2							
unknown	1591	175	Roseville	4	2							
unknown	1592	175	Roseville	5	2							
unknown	1593	175	Roseville	6	2							
unknown	1594	175	Roseville	7	2							
unknown	1595	175	Roseville	8	2							
unknown	1596	175	Roseville	9	2							
unknown	1597	175	Roseville	10	2							
unknown	1598	175	Roseville	11	2							
unknown	1599	175	Roseville	12	2							
unknown	1600	180	Roseville	1	2							
unknown	1601	180	Roseville	2	2							
unknown	1602	180	Roseville	3	2							
unknown	1603	180	Roseville	4	2							
unknown	1604	180	Roseville	5	2							
unknown	1605	180	Roseville	6	2							
unknown	1606	180	Roseville	7	2							
unknown	1607	180	Roseville	8	2							
unknown	1608	180	Roseville	9	2							
unknown	1609	180	Roseville	10	2							
unknown	1610	180	Roseville	11	2							
unknown	1611	180	Roseville	12	2							
unknown	1612	190	Roseville	1	2							PAID IN FULL RET. ON ASSESSMENT ROLL
unknown	1613	190	Roseville	2	2							PAID IN FULL RET. ON ASSESSMENT ROLL
unknown	1614	190	Roseville	3	2							PAID IN FULL RET. ON ASSESSMENT ROLL
unknown	1615	190	Roseville	4	2							PAID IN FULL RET. ON ASSESSMENT ROLL
unknown	1616	190	Roseville	5	2							PAID IN FULL RET. ON ASSESSMENT ROLL
unknown	1617	190	Roseville	6	2							PAID IN FULL RET. ON ASSESSMENT ROLL
unknown	1618	190	Roseville	7	2							PAID IN FULL RET. ON ASSESSMENT ROLL
unknown	1619	190	Roseville	8	2							PAID IN FULL RET. ON ASSESSMENT ROLL
unknown	1620	190	Roseville	9	2							PAID IN FULL RET. ON ASSESSMENT ROLL
unknown	1621	190	Roseville	10	2							PAID IN FULL RET. ON ASSESSMENT ROLL
unknown	1622	190	Roseville	11	2							PAID IN FULL RET. ON ASSESSMENT ROLL
unknown	1623	190	Roseville	12	2							PAID IN FULL RET. ON ASSESSMENT ROLL
unknown	1624	195	Roseville	1	2							PAID IN FULL RET. ON ASSESSMENT ROLL
unknown	1625	195	Roseville	2	2							PAID IN FULL RET. ON ASSESSMENT ROLL
unknown	1626	195	Roseville	3	2							PAID IN FULL RET. ON ASSESSMENT ROLL
unknown	1627	195	Roseville	4	2							PAID IN FULL RET. ON ASSESSMENT ROLL
unknown	1628	195	Roseville	5	2							PAID IN FULL RET. ON ASSESSMENT ROLL
unknown	1629	195	Roseville	6	2							PAID IN FULL RET. ON ASSESSMENT ROLL
unknown	1630	195	Roseville	7	2							PAID IN FULL RET. ON ASSESSMENT ROLL
unknown	1631	195	Roseville	8	2							PAID IN FULL RET. ON ASSESSMENT ROLL
unknown	1632	195	Roseville	9	2							PAID IN FULL RET. ON ASSESSMENT ROLL
unknown	1633	195	Roseville	10	2							PAID IN FULL RET. ON ASSESSMENT ROLL
unknown	1634	195	Roseville	11	2							PAID IN FULL RET. ON ASSESSMENT ROLL
unknown	1635	195	Roseville	12	2							PAID IN FULL RET. ON ASSESSMENT ROLL



OWNERS	ASSESSMENT		ASSESSED UPON		Total Assessment		Demands made upon as Owners	Assessment Numbers	Date of Demand .....190..	Assessment Due and Unpaid		SUBSEQUENT PAYMENTS
	Assessment Number	Block	Tract or Subdivision	Lot	Dollars	Cents				Dollars	Cents	
Unknown	1636	161	Roseville	1		2						PAID IN FULL RET. ON ASSESSMENT ROLL
Unknown	1637	161	Roseville	2		2						PAID IN FULL RET. ON ASSESSMENT ROLL
Unknown	1638	161	Roseville	3		2						PAID IN FULL RET. ON ASSESSMENT ROLL
Unknown	1639	161	Roseville	4		2						PAID IN FULL RET. ON ASSESSMENT ROLL
Unknown	1640	161	Roseville	5		2						PAID IN FULL RET. ON ASSESSMENT ROLL
Unknown	1641	161	Roseville	6		2						PAID IN FULL RET. ON ASSESSMENT ROLL
Unknown	1642	161	Roseville	7		2						PAID IN FULL RET. ON ASSESSMENT ROLL
Unknown	1643	161	Roseville	8		2						PAID IN FULL RET. ON ASSESSMENT ROLL
Unknown	1644	161	Roseville	9		2						PAID IN FULL RET. ON ASSESSMENT ROLL
Unknown	1645	161	Roseville	10		2						PAID IN FULL RET. ON ASSESSMENT ROLL
Unknown	1646	161	Roseville	11		2						PAID IN FULL RET. ON ASSESSMENT ROLL
Unknown	1647	161	Roseville	12		2						PAID IN FULL RET. ON ASSESSMENT ROLL
Unknown	1648	167	Roseville	1		2						PAID IN FULL RET. ON ASSESSMENT ROLL
Unknown	1649	167	Roseville	2		2						PAID IN FULL RET. ON ASSESSMENT ROLL
Unknown	1650	167	Roseville	3		2						PAID IN FULL RET. ON ASSESSMENT ROLL
Unknown	1651	167	Roseville	4		2						PAID IN FULL RET. ON ASSESSMENT ROLL
Unknown	1652	167	Roseville	5		2						PAID IN FULL RET. ON ASSESSMENT ROLL
Unknown	1653	167	Roseville	6		2						PAID IN FULL RET. ON ASSESSMENT ROLL
Unknown	1654	167	Roseville	7		2						PAID IN FULL RET. ON ASSESSMENT ROLL
Unknown	1655	167	Roseville	8		2						PAID IN FULL RET. ON ASSESSMENT ROLL
Unknown	1656	167	Roseville	9		2						PAID IN FULL RET. ON ASSESSMENT ROLL
Unknown	1657	167	Roseville	10		2						PAID IN FULL RET. ON ASSESSMENT ROLL
Unknown	1658	167	Roseville	11		2						PAID IN FULL RET. ON ASSESSMENT ROLL
Unknown	1659	167	Roseville	12		2						PAID IN FULL RET. ON ASSESSMENT ROLL
Unknown	1660	174	Roseville	1		2						PAID IN FULL RET. ON ASSESSMENT ROLL
Unknown	1661	174	Roseville	2		2						PAID IN FULL RET. ON ASSESSMENT ROLL
Unknown	1662	174	Roseville	3		2						PAID IN FULL RET. ON ASSESSMENT ROLL
Unknown	1663	174	Roseville	4		2						PAID IN FULL RET. ON ASSESSMENT ROLL
Unknown	1664	174	Roseville	5		2						PAID IN FULL RET. ON ASSESSMENT ROLL
Unknown	1665	174	Roseville	6		2						PAID IN FULL RET. ON ASSESSMENT ROLL
Unknown	1666	174	Roseville	7		2						PAID IN FULL RET. ON ASSESSMENT ROLL
Unknown	1667	174	Roseville	8		2						PAID IN FULL RET. ON ASSESSMENT ROLL
Unknown	1668	174	Roseville	9		2						PAID IN FULL RET. ON ASSESSMENT ROLL
Unknown	1669	174	Roseville	10		2						PAID IN FULL RET. ON ASSESSMENT ROLL
Unknown	1670	174	Roseville	11		2						PAID IN FULL RET. ON ASSESSMENT ROLL
Unknown	1671	174	Roseville	12		2						PAID IN FULL RET. ON ASSESSMENT ROLL
Unknown	1672	181	Roseville	1		2						PAID IN FULL RET. ON ASSESSMENT ROLL
Unknown	1673	181	Roseville	2		2						PAID IN FULL RET. ON ASSESSMENT ROLL
Unknown	1674	181	Roseville	3		2						PAID IN FULL RET. ON ASSESSMENT ROLL
Unknown	1675	181	Roseville	4		2						PAID IN FULL RET. ON ASSESSMENT ROLL
Unknown	1676	181	Roseville	5		2						PAID IN FULL RET. ON ASSESSMENT ROLL
Unknown	1677	181	Roseville	6		2						PAID IN FULL RET. ON ASSESSMENT ROLL
Unknown	1678	181	Roseville	7		2						PAID IN FULL RET. ON ASSESSMENT ROLL
Unknown	1679	181	Roseville	8		2						PAID IN FULL RET. ON ASSESSMENT ROLL
Unknown	1680	181	Roseville	9		2						PAID IN FULL RET. ON ASSESSMENT ROLL
Unknown	1681	181	Roseville	10		2						PAID IN FULL RET. ON ASSESSMENT ROLL
Unknown	1682	181	Roseville	11		2						PAID IN FULL RET. ON ASSESSMENT ROLL
Unknown	1683	181	Roseville	12		2						PAID IN FULL RET. ON ASSESSMENT ROLL
Unknown	1684	189	Roseville	1		2						PAID IN FULL RET. ON ASSESSMENT ROLL
Unknown	1685	189	Roseville	2		2						PAID IN FULL RET. ON ASSESSMENT ROLL
Unknown	1686	189	Roseville	3		2						PAID IN FULL RET. ON ASSESSMENT ROLL
Unknown	1687	189	Roseville	4		2						PAID IN FULL RET. ON ASSESSMENT ROLL
Unknown	1688	189	Roseville	5		2						PAID IN FULL RET. ON ASSESSMENT ROLL
Unknown	1689	189	Roseville	6		2						PAID IN FULL RET. ON ASSESSMENT ROLL

335 Paid



AS	ASSESSED UPON				Total Assessment		Demands made upon as Owners	Assessment Numbers	Date of Demand .....190..	Assessment Due and Unpaid		SUBSEQUENT PAYMENTS
	Assessment Number	Block	Tract or Subdivision	Lot	Dollars	Cents				Dollars	Cents	
unknown	1690	189	Roseville	7	2							
unknown	1691	189	Roseville	8	2							
unknown	1692	189	Roseville	9	2							
unknown	1693	189	Roseville	10	2							
unknown	1694	189	Roseville	11	2							
unknown	1695	189	Roseville	12	2							
unknown	1696	196	Roseville	1	2							
unknown	1697	196	Roseville	2	2							
unknown	1698	196	Roseville	3	2							
unknown	1699	196	Roseville	4	2							
unknown	1700	196	Roseville	5	2							
unknown	1701	196	Roseville	6	2							
unknown	1702	196	Roseville	7	2							
unknown	1703	196	Roseville	8	2							
unknown	1704	196	Roseville	9	2							
unknown	1705	196	Roseville	10	2							
unknown	1706	196	Roseville	11	2							
unknown	1707	196	Roseville	12	2							
unknown	1708	197	Roseville	1	2							PAID IN FULL RET. ON ASSESSMENT ROLL
unknown	1709	197	Roseville	2	2							PAID IN FULL RET. ON ASSESSMENT ROLL
unknown	1710	197	Roseville	3	2							PAID IN FULL RET. ON ASSESSMENT ROLL
unknown	1711	197	Roseville	4	2							PAID IN FULL RET. ON ASSESSMENT ROLL
unknown	1712	197	Roseville	5	2							PAID IN FULL RET. ON ASSESSMENT ROLL
unknown	1713	197	Roseville	6	2							PAID IN FULL RET. ON ASSESSMENT ROLL
unknown	1714	197	Roseville	7	2							PAID IN FULL RET. ON ASSESSMENT ROLL
unknown	1715	197	Roseville	8	2							PAID IN FULL RET. ON ASSESSMENT ROLL
unknown	1716	197	Roseville	9	2							PAID IN FULL RET. ON ASSESSMENT ROLL
unknown	1717	197	Roseville	10	2							PAID IN FULL RET. ON ASSESSMENT ROLL
unknown	1718	197	Roseville	11	2							PAID IN FULL RET. ON ASSESSMENT ROLL
unknown	1719	197	Roseville	12	2							PAID IN FULL RET. ON ASSESSMENT ROLL
unknown	1720	188	Roseville	1	2							
unknown	1721	188	Roseville	2	2							
unknown	1722	188	Roseville	3	2							
unknown	1723	188	Roseville	4	2							
unknown	1724	188	Roseville	5	2							
unknown	1725	188	Roseville	6	2							
unknown	1726	188	Roseville	7	2							
unknown	1727	188	Roseville	8	2							
unknown	1728	188	Roseville	9	2							
unknown	1729	188	Roseville	10	2							
unknown	1730	188	Roseville	11	2							
unknown	1731	188	Roseville	12	2							
unknown	1732	182	Roseville	1	2							PAID IN FULL RET. ON ASSESSMENT ROLL
unknown	1733	182	Roseville	2	2							PAID IN FULL RET. ON ASSESSMENT ROLL
unknown	1734	182	Roseville	3	2							PAID IN FULL RET. ON ASSESSMENT ROLL
unknown	1735	182	Roseville	4	2							PAID IN FULL RET. ON ASSESSMENT ROLL
unknown	1736	182	Roseville	5	2							PAID IN FULL RET. ON ASSESSMENT ROLL
unknown	1737	182	Roseville	6	2							PAID IN FULL RET. ON ASSESSMENT ROLL
unknown	1738	182	Roseville	7	2							PAID IN FULL RET. ON ASSESSMENT ROLL
unknown	1739	182	Roseville	8	2							PAID IN FULL RET. ON ASSESSMENT ROLL
unknown	1740	182	Roseville	9	2							PAID IN FULL RET. ON ASSESSMENT ROLL
unknown	1741	182	Roseville	10	2							PAID IN FULL RET. ON ASSESSMENT ROLL
unknown	1742	182	Roseville	11	2							PAID IN FULL RET. ON ASSESSMENT ROLL
unknown	1743	182	Roseville	12	2							PAID IN FULL RET. ON ASSESSMENT ROLL

*PAID in full 335*

*PAID in full 340*



OWNERS	ASSESSED UPON			Total Assessment		Demands made upon as Owners	Assessment Numbers	Date of Demand .....190..	Assessment Due and Unpaid		SUBSEQUENT PAYMENTS
	Assessment Number	Block	Tract or Subdivision	Lot	Dollars				Cents	Dollars	
Unknown	1744	173	Roseville	1		✓					
Unknown	1745	173	Roseville	2		✓					
Unknown	1746	173	Roseville	3		✓					PAID IN FULL RET. ON ASSESSMENT ROLL
Unknown	1747	173	Roseville	4		✓					PAID IN FULL RET. ON ASSESSMENT ROLL
Unknown	1748	173	Roseville	5		✓					PAID IN FULL RET. ON ASSESSMENT ROLL
Unknown	1749	173	Roseville	6		✓					PAID IN FULL RET. ON ASSESSMENT ROLL
Unknown	1750	173	Roseville	7		✓					PAID IN FULL RET. ON ASSESSMENT ROLL
Unknown	1751	173	Roseville	8		✓					PAID IN FULL RET. ON ASSESSMENT ROLL
Unknown	1752	173	Roseville	9		✓					PAID IN FULL RET. ON ASSESSMENT ROLL
Unknown	1753	173	Roseville	10		✓					PAID IN FULL RET. ON ASSESSMENT ROLL
Unknown	1754	173	Roseville	11		✓					
Unknown	1755	173	Roseville	12		✓					
Unknown	1756	168	Roseville	1		✓					
Unknown	1757	168	Roseville	2		✓					
Unknown	1758	168	Roseville	3		✓					
Unknown	1759	168	Roseville	4		✓					
Unknown	1760	168	Roseville	5		✓					
Unknown	1761	168	Roseville	6		✓					
Unknown	1762	168	Roseville	7		✓					
Unknown	1763	168	Roseville	8		✓					
Unknown	1764	168	Roseville	9		✓					
Unknown	1765	168	Roseville	10		✓					
Unknown	1766	168	Roseville	11		✓					
Unknown	1767	168	Roseville	12		✓					
Unknown	1768	160	Roseville	1		✓					
Unknown	1769	160	Roseville	2		✓					
Unknown	1770	160	Roseville	3		✓					
Unknown	1771	160	Roseville	4		✓					
Unknown	1772	160	Roseville	5		✓					
Unknown	1773	160	Roseville	6		✓					
Unknown	1774	160	Roseville	7		✓					
Unknown	1775	160	Roseville	8		✓					
Unknown	1776	160	Roseville	9		✓					
Unknown	1777	160	Roseville	10		✓					
Unknown	1778	160	Roseville	11		✓					
Unknown	1779	160	Roseville	12		✓					
Unknown	1780	159	Roseville	1		✓					PAID IN FULL RET. ON ASSESSMENT ROLL
Unknown	1781	159	Roseville	2		✓					PAID IN FULL RET. ON ASSESSMENT ROLL
Unknown	1782	159	Roseville	3		✓					
Unknown	1783	159	Roseville	4		✓					
Unknown	1784	159	Roseville	5		✓					
Unknown	1785	159	Roseville	6		✓					
Unknown	1786	159	Roseville	7		✓					
Unknown	1787	159	Roseville	8		✓					
Unknown	1788	159	Roseville	9		✓					
Unknown	1789	159	Roseville	10		✓					
Unknown	1790	159	Roseville	11		✓					
Unknown	1791	159	Roseville	12		✓					
Unknown	1792	169	Roseville	1		✓					
Unknown	1793	169	Roseville	2		✓					
Unknown	1794	169	Roseville	3		✓					
Unknown	1795	169	Roseville	4		✓					
Unknown	1796	169	Roseville	5		✓					
Unknown	1797	169	Roseville	6		✓					



RS	ASSESSED UPON				Total Assessment		Demands made upon as Owners	Assessment Numbers	Date of Demand	Assessment Due and Unpaid		SUBSEQUENT PAYMENTS
	Assessment Number	Block	Tract or Subdivision	Lot	Dollars	Cents				Dollars	Cents	
unknown	1798	169	Roseville	7		✓						
unknown	1799	169	Roseville	8		✓						
unknown	1800	169	Roseville	9		✓						
unknown	1801	169	Roseville	10		✓						
unknown	1802	169	Roseville	11		✓						
unknown	1803	169	Roseville	12		✓						
unknown	1804	172	Roseville	1		✓						
unknown	1805	172	Roseville	2		✓						
unknown	1806	172	Roseville	3		✓						
unknown	1807	172	Roseville	4		✓						
unknown	1808	172	Roseville	5		✓						
unknown	1809	172	Roseville	6		✓						
unknown	1810	172	Roseville	7		✓						
unknown	1811	172	Roseville	8		✓						
unknown	1812	172	Roseville	9		✓						
unknown	1813	172	Roseville	10		✓						
unknown	1814	172	Roseville	11		✓						
unknown	1815	172	Roseville	12		✓						
unknown	1816	183	Roseville	1		✓						
unknown	1817	183	Roseville	2		✓						
unknown	1818	183	Roseville	3		✓						
unknown	1819	183	Roseville	4		✓						
unknown	1820	183	Roseville	5		✓						
unknown	1821	183	Roseville	6		✓						
unknown	1822	183	Roseville	7		✓						
unknown	1823	183	Roseville	8		✓						
unknown	1824	183	Roseville	9		✓						
unknown	1825	183	Roseville	10		✓						
unknown	1826	183	Roseville	11		✓						
unknown	1827	182	Roseville	12		✓						
unknown	1828	187	Roseville	1		✓						
unknown	1829	187	Roseville	2		✓						
unknown	1830	187	Roseville	3		✓						
unknown	1831	187	Roseville	4		✓						
unknown	1832	187	Roseville	5		✓						
unknown	1833	187	Roseville	6		✓						
unknown	1834	187	Roseville	7		✓						
unknown	1835	187	Roseville	8		✓						
unknown	1836	187	Roseville	9		✓						
unknown	1837	187	Roseville	10		✓						
unknown	1838	187	Roseville	11		✓						
unknown	1839	187	Roseville	12		✓						
unknown	1840	198	Roseville	1		✓						
unknown	1841	198	Roseville	2		✓						
unknown	1842	198	Roseville	3		✓						
unknown	1843	198	Roseville	4		✓						
unknown	1844	198	Roseville	5		✓						
unknown	1845	198	Roseville	6		✓						
unknown	1846	198	Roseville	7		✓						
unknown	1847	198	Roseville	8		✓						
unknown	1848	198	Roseville	9		✓						
unknown	1849	198	Roseville	10		✓						
unknown	1850	198	Roseville	11		✓						
unknown	1851	198	Roseville	12		✓						

Paid in full (241)



OWNERS	ASSESSED UPON				Total Assessment		Demands made upon as Owners	Assessment Numbers	Date of Demand .....190..	Assessment Due and Unpaid		SUBSEQUENT PAYMENTS
	Assessment Number	Block	Tract or Subdivision	Lot	Dollars	Cents				Dollars	Cents	
Unknown	1852	170	Roseville	1		45						
Unknown	1853	170	Roseville	11		70						
Unknown	1854	170	Roseville	12		180						
Unknown	1855	171	Roseville	1		2						
Unknown	1856	171	Roseville	2		2						
Unknown	1857	171	Roseville	3		75						
Unknown	1858	171	Roseville	10		75						
Unknown	1859	171	Roseville	11		2						
Unknown	1860	171	Roseville	12		2						
Unknown	1861	184	Roseville	1		2						
Unknown	1862	184	Roseville	2		2						
Unknown	1863	184	Roseville	3		1						
Unknown	1864	184	Roseville	10		150						
Unknown	1865	184	Roseville	11		2						
Unknown	1866	184	Roseville	12		2						
Unknown	1867	186	Roseville	1		2						
Unknown	1868	186	Roseville	2		2						
Unknown	1869	186	Roseville	3		2						
Unknown	1870	186	Roseville	4		180						
Unknown	1871	186	Roseville	5		75						
Unknown	1872	186	Roseville	7		75						
Unknown	1873	186	Roseville	8		190						
Unknown	1874	186	Roseville	9		2						
Unknown	1875	186	Roseville	10		2						
Unknown	1876	186	Roseville	11		2						
Unknown	1877	186	Roseville	12		2						
Unknown	1878	200	Roseville	1		75						
Unknown	1879	200	Roseville	10		10						
Unknown	1880	200	Roseville	11		130						
Unknown	1881	200	Roseville	12		2						
Unknown	1882	199	Roseville	A		140						
Unknown	1883	199	Roseville	B		140						
Unknown	1884	199	Roseville	C		140						
Unknown	1885	199	Roseville	D		140						
Unknown	1886	199	Roseville	E		140						
Unknown	1887	199	Roseville	F		140						
Unknown	1888	199	Roseville	G		140						
Unknown	1889	199	Roseville	H		140						
Unknown	1890	199	Roseville	I		140						
Unknown	1891	199	Roseville	J		140						
Unknown	1892	199	Roseville	K		140						
Unknown	1893	199	Roseville	L		140						
Unknown	1894	199	Roseville	M		140						
Unknown	1895	199	Roseville	N		140						
Unknown	1896	199	Roseville	O		140						
Unknown	1897	199	Roseville	P		140						
Unknown	1898	204	Roseville	A		350						
Unknown	1899	204	Roseville	B		350						
Unknown	1900	204	Roseville	C		350						
Unknown	1901	204	Roseville	D		350						
Unknown	1902	204	Roseville	E		350						
Unknown	1903	204	Roseville	F		350						
Unknown	1904	204	Roseville	G		350						
Unknown	1905	204	Roseville	H		350						

*Paid in full  
12/22/09  
298*



AS	ASSESSED UPON				Total Assessment		Demands made upon as Owners	Assessment Numbers	Date of Demand .....190..	Assessment Due and Unpaid		SUBSEQUENT PAYMENTS
	Assessment Number	Block	Tract or Subdivision	Lot	Dollars	Cents				Dollars	Cents	
unknown	1906	204	Roseville	2	1	40						
unknown	1907	204	Roseville	2	1	40						
unknown	1908	204	Roseville	2	1	40						
unknown	1909	204	Roseville	2	1	40						
unknown	1910	204	Roseville	2	1	40						
unknown	1911	204	Roseville	2	1	40						
unknown	1912	204	Roseville	2	1	40						
unknown	1913	204	Roseville	2	3	50						
unknown	1914	217	Roseville	1	1	10						
unknown	1915	217	Roseville	2	1	10						
unknown	1916	217	Roseville	3		5						
unknown	1917	217	Roseville	4		5						
unknown	1918	217	Roseville	5		5						
unknown	1919	217	Roseville	6		5						
unknown	1920	217	Roseville	7		5						
unknown	1921	217	Roseville	8		5						
unknown	1922	217	Roseville	9		5						
unknown	1923	217	Roseville	10		5						
unknown	1924	217	Roseville	11		10						
unknown	1925	217	Roseville	12		10						
unknown	1926	224	Roseville	1		10						
unknown	1927	224	Roseville	2		10						
unknown	1928	224	Roseville	3		5						
unknown	1929	224	Roseville	4		5						
unknown	1930	224	Roseville	5		5						
unknown	1931	224	Roseville	6		5						
unknown	1932	224	Roseville	7		5						
unknown	1933	224	Roseville	8		5						
unknown	1934	224	Roseville	9		5						
unknown	1935	224	Roseville	10		5						
unknown	1936	224	Roseville	11		10						
unknown	1937	224	Roseville	12		10						
unknown	1938	237	Roseville	1		10						
unknown	1939	237	Roseville	2		10						
unknown	1940	237	Roseville	3		5						
unknown	1941	237	Roseville	4		5						
unknown	1942	237	Roseville	5		5						
unknown	1943	237	Roseville	6		5						
unknown	1944	237	Roseville	7		5						
unknown	1945	237	Roseville	8		5						
unknown	1946	237	Roseville	9		5						
unknown	1947	237	Roseville	10		5						
unknown	1948	237	Roseville	11		10						
unknown	1949	237	Roseville	12		10						
unknown	1950	246	Roseville	1		10						
unknown	1951	246	Roseville	2		10						
unknown	1952	246	Roseville	3		5						
unknown	1953	246	Roseville	4		5						
unknown	1954	246	Roseville	5		5						
unknown	1955	246	Roseville	6		5						
unknown	1956	246	Roseville	7		5						
unknown	1957	246	Roseville	8		5						
unknown	1958	246	Roseville	9		5						
unknown	1959	246	Roseville	10		5						



OWNERS	ASSESSED UPON				Total Assessment		Demands made upon as Owners	Assessment Numbers	Date of Demand .....190..	Assessment Due and Unpaid		SUBSEQUENT PAYMENTS
	Assessment Number	Block	Tract or Subdivision	Lot	Dollars	Cents				Dollars	Cents	
Unknown	1960	246	Roseville	11	10	-						
Unknown	1961	246	Roseville	12	10	-						
Unknown	1962	246	Roseville	1	2	-						
Unknown	1963	246	Roseville	2	2	-						
Unknown	1964	246	Roseville	3	2	-						
Unknown	1965	246	Roseville	4	2	-						
Unknown	1966	246	Roseville	5	2	-						
Unknown	1967	246	Roseville	6	2	-						
Unknown	1968	246	Roseville	7	2	-						
Unknown	1969	246	Roseville	8	2	-						
Unknown	1970	246	Roseville	9	2	-						
Unknown	1971	246	Roseville	10	2	-						
Unknown	1972	246	Roseville	11	2	-						
Unknown	1973	246	Roseville	12	2	-						
Unknown	1974	238	Roseville	1	2	-						
Unknown	1975	238	Roseville	2	2	-						
Unknown	1976	238	Roseville	3	2	-						
Unknown	1977	238	Roseville	4	2	-						
Unknown	1978	238	Roseville	5	2	-						
Unknown	1979	238	Roseville	6	2	-						
Unknown	1980	238	Roseville	7	2	-						
Unknown	1981	238	Roseville	8	2	-						
Unknown	1982	238	Roseville	9	2	-						
Unknown	1983	238	Roseville	10	2	-						
Unknown	1984	238	Roseville	11	2	-						
Unknown	1985	238	Roseville	12	2	-						
Unknown	1986	223	Roseville	1	2	-						PAID IN FULL CONTRACTORS RECEIPT
Unknown	1987	223	Roseville	2	200	-						PAID IN FULL CONTRACTORS RECEIPT
Unknown	1988	223	Roseville	3	2	-						PAID IN FULL CONTRACTORS RECEIPT
Unknown	1989	223	Roseville	4	2	-						PAID IN FULL CONTRACTORS RECEIPT
Unknown	1990	223	Roseville	5	2	-						PAID IN FULL CONTRACTORS RECEIPT
Unknown	1991	223	Roseville	6	2	-						PAID IN FULL CONTRACTORS RECEIPT
Unknown	1992	223	Roseville	7	2	-						PAID IN FULL CONTRACTORS RECEIPT
Unknown	1993	223	Roseville	8	2	-						PAID IN FULL CONTRACTORS RECEIPT
Unknown	1994	223	Roseville	9	2	-						PAID IN FULL CONTRACTORS RECEIPT
Unknown	1995	223	Roseville	10	2	-						PAID IN FULL CONTRACTORS RECEIPT
Unknown	1996	223	Roseville	11	2	-						PAID IN FULL CONTRACTORS RECEIPT
Unknown	1997	223	Roseville	12	2	-						PAID IN FULL CONTRACTORS RECEIPT
Unknown	1998	218	Roseville	1	2	-						
Unknown	1999	218	Roseville	2	2	-						
Unknown	2000	218	Roseville	3	2	-						
Unknown	2001	218	Roseville	4	2	-						
Unknown	2002	218	Roseville	5	2	-						
Unknown	2003	218	Roseville	6	2	-						
Unknown	2004	218	Roseville	7	2	-						
Unknown	2005	218	Roseville	8	2	-						
Unknown	2006	218	Roseville	9	2	-						
Unknown	2007	218	Roseville	10	2	-						
Unknown	2008	218	Roseville	11	2	-						
Unknown	2009	218	Roseville	12	2	-						
Unknown	2010	203	Roseville	1	2	-						
Unknown	2011	203	Roseville	2	2	-						
Unknown	2012	203	Roseville	3	200	-						
Unknown	2013	203	Roseville	4	180	-						



IS	ASSESSED UPON				Total Assessment		Demands made upon as Owners	Assessment Numbers	Date of Demand	Assessment Due and Unpaid		SUBSEQUENT PAYMENTS
	Assessment Number	Block	Tract or Subdivision	Lot	Dollars	Cents				.....190..	Dollars	
unknown	2014	203	Roseville	5		65						
unknown	2015	203	Roseville	7		140						
unknown	2016	203	Roseville	8		2						
unknown	2017	203	Roseville	9		200						
unknown	2018	203	Roseville	10		2						
unknown	2019	203	Roseville	11		2						
unknown	2020	203	Roseville	12		2						
unknown	2021	219	Roseville	1		180						
unknown	2022	219	Roseville	2		40						
unknown	2023	219	Roseville	9		25	✓					
unknown	2024	219	Roseville	10		80	✓					
unknown	2025	219	Roseville	11		185	✓					
unknown	2026	219	Roseville	12		2						
unknown	2027	222	Roseville	1		2						
unknown	2028	222	Roseville	2		2						
unknown	2029	222	Roseville	3		2						
unknown	2030	222	Roseville	4		2	✓					
unknown	2031	222	Roseville	5		180	✓					
unknown	2032	222	Roseville	6		75	✓					
unknown	2033	222	Roseville	7		2						✓
unknown	2034	222	Roseville	8		2						
unknown	2035	222	Roseville	9		2						
unknown	2036	222	Roseville	10		2						
unknown	2037	222	Roseville	11		2						
unknown	2038	222	Roseville	12		2						
unknown	2039	239	Roseville	1		2						
unknown	2040	239	Roseville	2		2						
unknown	2041	239	Roseville	3		2						
unknown	2042	239	Roseville	4		2						
unknown	2043	239	Roseville	5		2						
unknown	2044	239	Roseville	6		2						
unknown	2045	239	Roseville	7		2						
unknown	2046	239	Roseville	8		2						
unknown	2047	239	Roseville	9		2						
unknown	2048	239	Roseville	10		2						
unknown	2049	239	Roseville	11		2						
unknown	2050	239	Roseville	12		2						
unknown	2051	244	Roseville	1		2						
unknown	2052	244	Roseville	2		2						
unknown	2053	244	Roseville	3		2						
unknown	2054	244	Roseville	4		2						
unknown	2055	244	Roseville	5		2						
unknown	2056	244	Roseville	6		2						
unknown	2057	244	Roseville	7		2						
unknown	2058	244	Roseville	8		2						
unknown	2059	244	Roseville	9		2						
unknown	2060	244	Roseville	10		2						
unknown	2061	244	Roseville	11		2						
unknown	2062	244	Roseville	12		2						
unknown	2063	240	Roseville	1		195						
unknown	2064	240	Roseville	2		65						
unknown	2065	240	Roseville	10		80						
unknown	2066	240	Roseville	11		195						
unknown	2067	240	Roseville	12		200						



OWNERS	ASSESSED UPON			Total Assessment		Demands made upon as Owners	Assessment Numbers	Date of Demand .....190..	Assessment Due and Unpaid		SUBSEQUENT PAYMENTS
	Assessment Number	Block	Tract or Subdivision	Lot	Dollars				Cents	Dollars	
Unknown	2068	243	Roseville	1	2	-					
Unknown	2069	243	Roseville	2	2	-					
Unknown	2070	243	Roseville	3	2	-					
Unknown	2071	243	Roseville	4	2	-					
Unknown	2072	243	Roseville	5	158	-					
Unknown	2073	243	Roseville	6	10	-					
Unknown	2074	243	Roseville	7	158	-					
Unknown	2075	243	Roseville	8	2	-					
Unknown	2076	243	Roseville	9	2	-					
Unknown	2077	243	Roseville	10	2	-					
Unknown	2078	243	Roseville	11	2	-					
Unknown	2079	243	Roseville	12	2	-					
Unknown	2080	207	Roseville	1	2	-					
Unknown	2081	207	Roseville	2	2	-					
Unknown	2082	207	Roseville	3	2	-					
Unknown	2083	207	Roseville	4	2	-					
Unknown	2084	207	Roseville	5	2	-					
Unknown	2085	207	Roseville	6	2	-					
Unknown	2086	207	Roseville	7	2	-					
Unknown	2087	207	Roseville	8	2	-					
Unknown	2088	207	Roseville	9	2	-					
Unknown	2089	207	Roseville	10	2	-					
Unknown	2090	207	Roseville	11	2	-					
Unknown	2091	207	Roseville	12	2	-					
Unknown	2092	214	Roseville	1	2	-					
Unknown	2093	214	Roseville	2	2	-					
Unknown	2094	214	Roseville	3	2	-					
Unknown	2095	214	Roseville	4	2	-					
Unknown	2096	214	Roseville	5	2	-					
Unknown	2097	214	Roseville	6	2	-					
Unknown	2098	214	Roseville	7	2	-					
Unknown	2099	214	Roseville	8	2	-					
Unknown	2100	214	Roseville	9	2	-					
Unknown	2101	214	Roseville	10	2	-					
Unknown	2102	214	Roseville	11	2	-					
Unknown	2103	214	Roseville	12	2	-					
Unknown	2104	227	Roseville	1	2	-					PAID IN FULL CONTRACTORS RECEIPT
Unknown	2105	227	Roseville	2	2	-					PAID IN FULL CONTRACTORS RECEIPT
Unknown	2106	227	Roseville	3	2	-					PAID IN FULL CONTRACTORS RECEIPT
Unknown	2107	227	Roseville	4	2	-					PAID IN FULL CONTRACTORS RECEIPT
Unknown	2108	227	Roseville	5	2	-					PAID IN FULL CONTRACTORS RECEIPT
Unknown	2109	227	Roseville	6	2	-					PAID IN FULL CONTRACTORS RECEIPT
Unknown	2110	227	Roseville	7	2	-					PAID IN FULL CONTRACTORS RECEIPT
Unknown	2111	227	Roseville	8	2	-					PAID IN FULL CONTRACTORS RECEIPT
Unknown	2112	227	Roseville	9	2	-					PAID IN FULL CONTRACTORS RECEIPT
Unknown	2113	227	Roseville	10	2	-					PAID IN FULL CONTRACTORS RECEIPT
Unknown	2114	227	Roseville	11	2	-					PAID IN FULL CONTRACTORS RECEIPT
Unknown	2115	227	Roseville	12	2	-					PAID IN FULL CONTRACTORS RECEIPT
Unknown	2116	234	Roseville	1	2	-					PAID IN FULL CONTRACTORS RECEIPT
Unknown	2117	234	Roseville	2	2	-					PAID IN FULL CONTRACTORS RECEIPT
Unknown	2118	234	Roseville	3	2	-					PAID IN FULL CONTRACTORS RECEIPT
Unknown	2119	234	Roseville	4	2	-					PAID IN FULL CONTRACTORS RECEIPT
Unknown	2120	234	Roseville	5	2	-					PAID IN FULL CONTRACTORS RECEIPT
Unknown	2121	234	Roseville	6	2	-					PAID IN FULL CONTRACTORS RECEIPT

PAID IN FULL CONTRACTORS RECEIPT  
 PAID IN FULL CONTRACTORS RECEIPT  
 PAID IN FULL CONTRACTORS RECEIPT  
 PAID IN FULL CONTRACTORS RECEIPT  
 PAID IN FULL CONTRACTORS RECEIPT  
 PAID IN FULL CONTRACTORS RECEIPT  
 PAID IN FULL CONTRACTORS RECEIPT  
 PAID IN FULL CONTRACTORS RECEIPT  
 PAID IN FULL CONTRACTORS RECEIPT  
 PAID IN FULL CONTRACTORS RECEIPT

386



AS	ASSESSED UPON				Total Assessment		Demands made upon as Owners	Assessment Numbers	Date of Demand .....190..	Assessment Due and Unpaid		SUBSEQUENT PAYMENTS
	Assessment Number	Block	Tract or Subdivision	Lot	Dollars	Cents				Dollars	Cents	
known	2122	234	Roseville	7	2	✓						
known	2123	234	Roseville	8	2							
known	2124	234	Roseville	9	2							
known	2125	234	Roseville	10	2							
known	2126	234	Roseville	11	2							
known	2127	234	Roseville	12	2							
known	2128	249	Roseville	1	2							
known	2129	249	Roseville	2	2							
known	2130	249	Roseville	3	2							
known	2131	249	Roseville	4	2							
known	2132	249	Roseville	5	2							
known	2133	249	Roseville	6	2							
known	2134	249	Roseville	7	2							
known	2135	249	Roseville	8	2							
known	2136	249	Roseville	9	2							
known	2137	249	Roseville	10	2							
known	2138	249	Roseville	11	2							✓
known	2139	249	Roseville	12	2							
known	2140	248	Roseville	1	2							
known	2141	248	Roseville	2	2							
known	2142	248	Roseville	3	2							
known	2143	248	Roseville	4	2							
known	2144	248	Roseville	5	2							
known	2145	248	Roseville	6	2							
known	2146	248	Roseville	7	2							
known	2147	248	Roseville	8	2							
known	2148	248	Roseville	9	2	✓						
known	2149	248	Roseville	10	2							
known	2150	248	Roseville	11	2							
known	2151	248	Roseville	12	2							
known	2152	235	Roseville	1	2							
known	2153	235	Roseville	2	2							
known	2154	235	Roseville	3	2							
known	2155	235	Roseville	4	2							
known	2156	235	Roseville	5	2							
known	2157	235	Roseville	6	2							
known	2158	235	Roseville	7	2							
known	2159	235	Roseville	8	2							
known	2160	235	Roseville	9	2							
known	2161	235	Roseville	10	2							
known	2162	235	Roseville	11	2							
known	2163	235	Roseville	12	2							
known	2164	226	Roseville	1	2							
known	2165	226	Roseville	2	2							
known	2166	226	Roseville	3	2							
known	2167	226	Roseville	4	2							
known	2168	226	Roseville	5	2							
known	2169	226	Roseville	6	2							
known	2170	226	Roseville	7	2							
known	2171	226	Roseville	8	2							
known	2172	226	Roseville	9	2							
known	2173	226	Roseville	10	2							
known	2174	226	Roseville	11	2							
known	2175	226	Roseville	12	2							



OWNERS	ASSESSED UPON				Total Assessment		Demands made upon as Owners	Assessment Numbers	Date of Demand .....190..	Assessment Due and Unpaid		SUBSEQUENT PAYMENTS
	Assessment Number	Block	Traet or Subdivision	Lot	Dollars	Cents				Dollars	Cents	
Unknown	2176	215	Roseville	1	2							
Unknown	2177	215	Roseville	2	2							
Unknown	2178	215	Roseville	3	2							
Unknown	2179	215	Roseville	4	2							
Unknown	2180	215	Roseville	5	2							
Unknown	2181	215	Roseville	6	2							
Unknown	2182	215	Roseville	7	2							
Unknown	2183	215	Roseville	8	2							
Unknown	2184	215	Roseville	9	2							
Unknown	2185	215	Roseville	10	2							
Unknown	2186	215	Roseville	11	2							
Unknown	2187	215	Roseville	12	2							
Unknown	2188	206	Roseville	1	2							
Unknown	2189	206	Roseville	2	2							
Unknown	2190	206	Roseville	3	2							
Unknown	2191	206	Roseville	4	2							
Unknown	2192	206	Roseville	5	2							
Unknown	2193	206	Roseville	6	2							
Unknown	2194	206	Roseville	7	2							
Unknown	2195	206	Roseville	8	2							
Unknown	2196	206	Roseville	9	2							
Unknown	2197	206	Roseville	10	2							
Unknown	2198	206	Roseville	11	2							
Unknown	2199	206	Roseville	12	2							
Unknown	2200	205	Roseville	1	5							
Unknown	2201	205	Roseville	2	5							
Unknown	2202	205	Roseville	3	5							
Unknown	2203	205	Roseville	4	5							
Unknown	2204	205	Roseville	5	10							✓
Unknown	2205	205	Roseville	6	10							
Unknown	2206	205	Roseville	7	10							
Unknown	2207	205	Roseville	8	10							
Unknown	2208	205	Roseville	9	5							
Unknown	2209	205	Roseville	10	5							
Unknown	2210	205	Roseville	11	5							
Unknown	2211	205	Roseville	12	5							
Unknown	2212	216	Roseville	1	5							
Unknown	2213	216	Roseville	2	5							
Unknown	2214	216	Roseville	3	5							
Unknown	2215	216	Roseville	4	5							
Unknown	2216	216	Roseville	5	10							
Unknown	2217	216	Roseville	6	10							
Unknown	2218	216	Roseville	7	10							
Unknown	2219	216	Roseville	8	10							
Unknown	2220	216	Roseville	9	5							
Unknown	2221	216	Roseville	10	5							
Unknown	2222	216	Roseville	11	5							
Unknown	2223	216	Roseville	12	5							
Unknown	2224	225	Roseville	1	5							
Unknown	2225	225	Roseville	2	5							
Unknown	2226	225	Roseville	3	5							
Unknown	2227	225	Roseville	4	5							
Unknown	2228	225	Roseville	5	10							
Unknown	2229	225	Roseville	6	10							



AS	ASSESSED UPON				Total Assessment		Demands made upon as Owners	Assessment Numbers	Date of Demand .....190..	Assessment Due and Unpaid		SUBSEQUENT PAYMENTS
	Assessment Number	Block	Tract or Subdivision	Lot	Dollars	Cents				Dollars	Cents	
unknown	2230	225	Roseville	7	10							
unknown	2231	225	Roseville	8	10							
unknown	2232	225	Roseville	9	09							
unknown	2233	225	Roseville	10	09							
unknown	2234	225	Roseville	11	09							
unknown	2235	225	Roseville	12	09							
unknown	2236	236	Roseville	1	05							
unknown	2237	236	Roseville	2	05							
unknown	2238	236	Roseville	3	05							
unknown	2239	236	Roseville	4	05							
unknown	2240	236	Roseville	5	10							
unknown	2241	236	Roseville	6	10							
unknown	2242	236	Roseville	7	10							
unknown	2243	236	Roseville	8	10							
unknown	2244	236	Roseville	9	5							
unknown	2245	236	Roseville	10	05							
unknown	2246	236	Roseville	11	5							
unknown	2247	236	Roseville	12	5							
unknown	2248	247	Roseville	1	250							
unknown	2249	247	Roseville	2	250							
unknown	2250	247	Roseville	3	250							
unknown	2251	247	Roseville	4	250							
unknown	2252	247	Roseville	5	250							
unknown	2253	247	Roseville	6	250							
unknown	2254	247	Roseville	7	250							
unknown	2255	247	Roseville	8	250							
unknown	2256	247	Roseville	9	500							
unknown	2257	247	Roseville	10	500							
unknown	2258	247	Roseville	11	500							
unknown	2259	247	Roseville	12	500							
unknown	2260	247	Roseville	13	5-							
unknown	2261	247	Roseville	14	5-							
unknown	2262	247	Roseville	15	5-							
unknown	2263	247	Roseville	16	5-							
unknown	2264	247	Roseville	17	250							
unknown	2265	247	Roseville	18	250							
unknown	2266	247	Roseville	19	250							
unknown	2267	247	Roseville	20	250							
unknown	2268	247	Roseville	21	250							
unknown	2269	247	Roseville	22	250							
unknown	2270	247	Roseville	23	250							
unknown	2271	247	Roseville	24	250							
unknown	2272	210	Roseville	1	120							
unknown	2273	210	Roseville	2	2-							
unknown	2274	210	Roseville	3	2-							
unknown	2275	210	Roseville	4	2-							
unknown	2276	210	Roseville	5	2-							
unknown	2277	210	Roseville	6	2-							
unknown	2278	210	Roseville	7	2-							
unknown	2279	210	Roseville	8	2-							
unknown	2280	210	Roseville	9	2-							
unknown	2281	210	Roseville	10	2-							
unknown	2282	210	Roseville	11	2-							
unknown	2283	210	Roseville	12	120							

STB. 5



OWNERS	ASSESSED UPON				Total Assessment		Demands made upon as Owners	Assessment Numbers	Date of Demand .....190..	Assessment Due and Unpaid		SUBSEQUENT PAYMENTS
	Assessment Number	Block	Tract or Subdivision	Lot	Dollars	Cents				Dollars	Cents	
Unknown	2284	211	Roseville	1	1	20	✓					
Unknown	2285	211	Roseville	2	2							
Unknown	2286	211	Roseville	3	2							
Unknown	2287	211	Roseville	4	2							
Unknown	2288	211	Roseville	5	2							
Unknown	2289	211	Roseville	6	2							
Unknown	2290	211	Roseville	7	2							
Unknown	2291	211	Roseville	8	2							
Unknown	2292	211	Roseville	9	2							
Unknown	2293	211	Roseville	10	2							
Unknown	2294	211	Roseville	11	2							
Unknown	2295	211	Roseville	12	12	0						
Unknown	2296	230	Roseville	1	1	20	✓					
Unknown	2297	230	Roseville	2	2							
Unknown	2298	230	Roseville	3	2							
Unknown	2299	230	Roseville	4	2							
Unknown	2300	230	Roseville	5	2							
Unknown	2301	230	Roseville	6	2							
Unknown	2302	230	Roseville	7	2							
Unknown	2303	230	Roseville	8	2							
Unknown	2304	230	Roseville	9	2							
Unknown	2305	230	Roseville	10	2							
Unknown	2306	230	Roseville	11	2	00	✓					
Unknown	2307	230	Roseville	12	12	0	✓					
Unknown	2308	231	Roseville	1	1	20	✓					
Unknown	2309	231	Roseville	2	2	00						
Unknown	2310	231	Roseville	3	2	00						✓
Unknown	2311	231	Roseville	4	2							
Unknown	2312	231	Roseville	5	2							
Unknown	2313	231	Roseville	6	2							
Unknown	2314	231	Roseville	7	2							
Unknown	2315	231	Roseville	8	2							
Unknown	2316	231	Roseville	9	2							
Unknown	2317	231	Roseville	10	2							
Unknown	2318	231	Roseville	11	2	00	✓					
Unknown	2319	231	Roseville	12	12	0						
Unknown	2320	252	Roseville	1	1	20	✓					
Unknown	2321	252	Roseville	2	2							
Unknown	2322	252	Roseville	3	2							
Unknown	2323	252	Roseville	4	2							
Unknown	2324	252	Roseville	5	2							
Unknown	2325	252	Roseville	6	2							
Unknown	2326	252	Roseville	7	2							
Unknown	2327	252	Roseville	8	2							
Unknown	2328	252	Roseville	9	2							
Unknown	2329	252	Roseville	10	2							
Unknown	2330	252	Roseville	11	2		✓					
Unknown	2331	252	Roseville	12	12	0	✓					
Unknown	2332	251	Roseville	1	2							PAID IN FULL CONTRACTORS RECEIPT.
Unknown	2333	251	Roseville	2	2							PAID IN FULL CONTRACTORS RECEIPT.
Unknown	2334	251	Roseville	3	2							PAID IN FULL CONTRACTORS RECEIPT.
Unknown	2335	251	Roseville	4	2							PAID IN FULL CONTRACTORS RECEIPT.
Unknown	2336	251	Roseville	5	2							PAID IN FULL CONTRACTORS RECEIPT.
Unknown	2337	251	Roseville	6	2							PAID IN FULL CONTRACTORS RECEIPT.

347



IS	ASSESSED UPON				Total Assessment		Demands made upon as Owners	Assessment Numbers	Date of Demand .....190..	Assessment Due and Unpaid		SUBSEQUENT PAYMENTS
	Assessment Number	Block	Tract or Subdivision	Lot	Dollars	Cents				Dollars	Cents	
known	2338	251	Roseville	7	2							PAID IN FULL CONTRACTORS RECEIPT. PAID IN FULL CONTRACTORS RECEIPT. PAID IN FULL CONTRACTORS RECEIPT. PAID IN FULL CONTRACTORS RECEIPT. PAID IN FULL CONTRACTORS RECEIPT. PAID IN FULL CONTRACTORS RECEIPT.
known	2339	251	Roseville	8	2							
known	2340	251	Roseville	9	2							
known	2341	251	Roseville	10	2							
known	2342	251	Roseville	11	2							
known	2343	251	Roseville	12	2							
known	2344	232	Roseville	1	2							
known	2345	232	Roseville	2	2							
known	2346	232	Roseville	3	2							
known	2347	232	Roseville	4	2							
known	2348	232	Roseville	5	2							
known	2349	232	Roseville	6	2							
known	2350	232	Roseville	7	2							
known	2351	232	Roseville	8	2							
known	2352	232	Roseville	9	2							
known	2353	232	Roseville	10	2							
known	2354	232	Roseville	11	2							
known	2355	232	Roseville	12	2							
known	2356	229	Roseville	1	2							
known	2357	229	Roseville	2	2							
known	2358	229	Roseville	3	2							
known	2359	229	Roseville	4	2							
known	2360	229	Roseville	5	2							
known	2361	229	Roseville	6	2							
known	2362	229	Roseville	7	2							
known	2363	229	Roseville	8	2							
known	2364	229	Roseville	9	2							
known	2365	229	Roseville	10	2							
known	2366	229	Roseville	11	2							
known	2367	229	Roseville	12	2							
known	2368	212	Roseville	1	2							
known	2369	212	Roseville	2	2							
known	2370	212	Roseville	3	2							
known	2371	212	Roseville	4	2							
known	2372	212	Roseville	5	2							
known	2373	212	Roseville	6	2							
known	2374	212	Roseville	7	2							
known	2375	212	Roseville	8	2							
known	2376	212	Roseville	9	2							
known	2377	212	Roseville	10	2							
known	2378	212	Roseville	11	2							
known	2379	212	Roseville	12	2							
known	2380	209	Roseville	1	2							
known	2381	209	Roseville	2	2							
known	2382	209	Roseville	3	2							
known	2383	209	Roseville	4	2							
known	2384	209	Roseville	5	2							
known	2385	209	Roseville	6	2							
known	2386	209	Roseville	7	2							
known	2387	209	Roseville	8	2							
known	2388	209	Roseville	9	2							
known	2389	209	Roseville	10	2							
known	2390	209	Roseville	11	2							
known	2391	209	Roseville	12	2							

341

✓







AS	ASSESSED UPON				Total Assessment		Demands made upon as Owners	Assessment Numbers	Date of Demand .....190..	Assessment Due and Unpaid		SUBSEQUENT PAYMENTS
	Assessment Number	Block	Tract or Subdivision	Lot	Dollars	Cents				Dollars	Cents	
known	2446	250	Roseville	7	21							
known	2447	250	Roseville	8	21							
known	2448	250	Roseville	9	21							
known	2449	250	Roseville	10	21							
known	2450	250	Roseville	11	21							
known	2451	250	Roseville	12	21							
known	2452	253	Subd. of Pub. Lot No. 209	1	250							
known	2453	253	Subd. of Pub. Lot No.	2	21							
known	2454	253	Subd. of Pub. Lot No. 209	3	21							
known	2455	253	Subd. of Pub. Lot No. 209	4	21							
known	2456	253	Subd. of Pub. Lot No. 209	5	21							
known	2457	253	Subd. of Pub. Lot No. 209	6	21							
known	2458	253	Subd. of Pub. Lot No. 209	7	21							
known	2459	253	Subd. of Pub. Lot No. 209	8	21							
known	2460	253	Subd. of Pub. Lot No. 209	9	21							
known	2461	253	Subd. of Pub. Lot No. 209	10	250							
known	2462	268	Subd. of Pub. Lot No. 209	1	250							
known	2463	268	Subd. of Pub. Lot No. 209	2	21							
known	2464	268	Subd. of Pub. Lot No. 209	3	21							
known	2465	268	Subd. of Pub. Lot No. 209	4	21							
known	2466	268	Subd. of Pub. Lot No. 209	5	21							
known	2467	268	Subd. of Pub. Lot No. 209	6	21							
known	2468	268	Subd. of Pub. Lot No. 209	7	21							
known	2469	268	Subd. of Pub. Lot No. 209	8	21							
known	2470	268	Subd. of Pub. Lot No. 209	9	21							
known	2471	268	Subd. of Pub. Lot No. 209	10	250							
known	2472	269	Subd. of Pub. Lot No. 209	1	250							
known	2473	269	Subd. of Pub. Lot No. 209	2	21							
known	2474	269	Subd. of Pub. Lot No. 209	3	21							
known	2475	269	Subd. of Pub. Lot No. 209	4	21							
known	2476	269	Subd. of Pub. Lot No. 209	5	21							
known	2477	269	Subd. of Pub. Lot No. 209	6	21							
known	2478	269	Subd. of Pub. Lot No. 209	7	21							
known	2479	269	Subd. of Pub. Lot No. 209	8	21							
known	2480	269	Subd. of Pub. Lot No. 209	9	21							
known	2481	269	Subd. of Pub. Lot No. 209	10	250							
known	2482	284	Subd. of Pub. Lot No. 209	1	250							
known	2483	284	Subd. of Pub. Lot No. 209	2	21							
known	2484	284	Subd. of Pub. Lot No. 209	3	21							
known	2485	284	Subd. of Pub. Lot No. 209	4	21							
known	2486	284	Subd. of Pub. Lot No. 209	5	21							
known	2487	284	Subd. of Pub. Lot No. 209	6	21							
known	2488	284	Subd. of Pub. Lot No. 209	7	21							
known	2489	284	Subd. of Pub. Lot No. 209	8	21							
known	2490	284	Subd. of Pub. Lot No. 209	9	21							
known	2491	284	Subd. of Pub. Lot No. 209	10	250							
known	2492	285	Subd. of Pub. Lot No. 209	1	250							
known	2493	285	Subd. of Pub. Lot No. 209	2	21							
known	2494	285	Subd. of Pub. Lot No. 209	3	21							
known	2495	285	Subd. of Pub. Lot No. 209	4	21							
known	2496	285	Subd. of Pub. Lot No. 209	5	21							
known	2497	285	Subd. of Pub. Lot No. 209	6	21							
known	2498	285	Subd. of Pub. Lot No. 209	7	21							
known	2499	285	Subd. of Pub. Lot No. 209	8	21							

**Cancelled**  
 BY \_\_\_\_\_ 190

PAID IN FULL  
 CONTRACTORS RECEIPT  
 PAID IN FULL  
 CONTRACTORS RECEIPT



OWNERS	ASSESSED UPON			Total Assessment		Demands made upon as Owners	Assessment Numbers	Date of Demand .....190..	Assessment Due and Unpaid		SUBSEQUENT PAYMENTS
	Assessment Number	Block	Tract or Subdivision	Lot	Dollars				Cents	Dollars	
Unknown	2500	285	Subd. of Pub. Lot No. 209	9	2						
Unknown	2501	285	Subd. of Pub. Lot No. 209	10	250						
Unknown	2502	286	Subd. of Pub. Lot No. 209	1	2						
Unknown	2503	286	Subd. of Pub. Lot No. 209	2	2						
Unknown	2504	286	Subd. of Pub. Lot No. 209	3	2						
Unknown	2505	286	Subd. of Pub. Lot No. 209	4	2						
Unknown	2506	286	Subd. of Pub. Lot No. 209	5	2						
Unknown	2507	286	Subd. of Pub. Lot No. 209	6	2						
Unknown	2508	286	Subd. of Pub. Lot No. 209	7	2						
Unknown	2509	286	Subd. of Pub. Lot No. 209	8	2						
Unknown	2510	286	Subd. of Pub. Lot No. 209	9	2						
Unknown	2511	286	Subd. of Pub. Lot No. 209	10	2						PAID IN FULL RET. ON ASSESSMENT ROLL
Unknown	2512	286	Subd. of Pub. Lot No. 209	11	2						
Unknown	2513	286	Subd. of Pub. Lot No. 209	12	2						
Unknown	2514	283	Subd. of Pub. Lot No. 209	1	2						
Unknown	2515	283	Subd. of Pub. Lot No. 209	2	2						
Unknown	2516	283	Subd. of Pub. Lot No. 209	3	2						
Unknown	2517	283	Subd. of Pub. Lot No. 209	4	2						
Unknown	2518	283	Subd. of Pub. Lot No. 209	5	2						
Unknown	2519	283	Subd. of Pub. Lot No. 209	6	2						
Unknown	2520	283	Subd. of Pub. Lot No. 209	7	2						PAID IN FULL CONTRACTORS RECEIPT.
Unknown	2521	283	Subd. of Pub. Lot No. 209	8	2						PAID IN FULL CONTRACTORS RECEIPT.
Unknown	2522	283	Subd. of Pub. Lot No. 209	9	2						
Unknown	2523	283	Subd. of Pub. Lot No. 209	10	2						
Unknown	2524	283	Subd. of Pub. Lot No. 209	11	2						
Unknown	2525	283	Subd. of Pub. Lot No. 209	12	2						
Unknown	2526	270	Subd. of Pub. Lot No. 209	1	2						
Unknown	2527	270	Subd. of Pub. Lot No. 209	2	2						
Unknown	2528	270	Subd. of Pub. Lot No. 209	3	2						
Unknown	2529	270	Subd. of Pub. Lot No. 209	4	2						
Unknown	2530	270	Subd. of Pub. Lot No. 209	5	2						
Unknown	2531	270	Subd. of Pub. Lot No. 209	6	2						
Unknown	2532	270	Subd. of Pub. Lot No. 209	7	2						
Unknown	2533	270	Subd. of Pub. Lot No. 209	8	2						
Unknown	2534	270	Subd. of Pub. Lot No. 209	9	2						
Unknown	2535	270	Subd. of Pub. Lot No. 209	10	2						
Unknown	2536	270	Subd. of Pub. Lot No. 209	11	2						
Unknown	2537	270	Subd. of Pub. Lot No. 209	12	2						
Unknown	2538	267	Subd. of Pub. Lot No. 209	1	2						PAID IN FULL CONTRACTORS RECEIPT.
Unknown	2539	267	Subd. of Pub. Lot No. 209	2	2						PAID IN FULL CONTRACTORS RECEIPT.
Unknown	2540	267	Subd. of Pub. Lot No. 209	3	2						PAID IN FULL CONTRACTORS RECEIPT.
Unknown	2541	267	Subd. of Pub. Lot No. 209	4	2						PAID IN FULL CONTRACTORS RECEIPT.
Unknown	2542	267	Subd. of Pub. Lot No. 209	5	2						PAID IN FULL CONTRACTORS RECEIPT.
Unknown	2543	267	Subd. of Pub. Lot No. 209	6	2						PAID IN FULL CONTRACTORS RECEIPT.
Unknown	2544	267	Subd. of Pub. Lot No. 209	7	2						PAID IN FULL CONTRACTORS RECEIPT.
Unknown	2545	267	Subd. of Pub. Lot No. 209	8	2						PAID IN FULL CONTRACTORS RECEIPT.
Unknown	2546	267	Subd. of Pub. Lot No. 209	9	2						PAID IN FULL CONTRACTORS RECEIPT.
Unknown	2547	267	Subd. of Pub. Lot No. 209	10	2						PAID IN FULL CONTRACTORS RECEIPT.
Unknown	2548	267	Subd. of Pub. Lot No. 209	11	2						PAID IN FULL CONTRACTORS RECEIPT.
Unknown	2549	267	Subd. of Pub. Lot No. 209	12	2						PAID IN FULL CONTRACTORS RECEIPT.
Unknown	2550	254	Subd. of Pub. Lot No. 209	1	2						
Unknown	2551	254	Subd. of Pub. Lot No. 209	2	2						
Unknown	2552	254	Subd. of Pub. Lot No. 209	3	2						
Unknown	2553	254	Subd. of Pub. Lot No. 209	4	2						

317 PAID IN FULL  
CONTRACTORS RECEIPT.

317 PAID IN FULL  
CONTRACTORS RECEIPT.

337 PAID IN FULL  
CONTRACTORS RECEIPT.



AS	ASSESSED UPON				Total Assessment		Demands made upon as Owners	Assessment Numbers	Date of Demand .....190..	Assessment Due and Unpaid		SUBSEQUENT PAYMENTS
	Assessment Number	Block	Tract or Subdivision	Lot	Dollars	Cents				Dollars	Cents	
unknown	2554	254	Subd. of Pub. Lot No. 209	5		2-						
unknown	2555	254	Subd. of Pub. Lot No. 209	6		2-						
unknown	2556	254	Subd. of Pub. Lot No. 209	7		2-						
unknown	2557	254	Subd. of Pub. Lot No. 209	8		2-						
unknown	2558	254	Subd. of Pub. Lot No. 209	9		2-						
unknown	2559	254	Subd. of Pub. Lot No. 209	10		2-						
unknown	2560	254	Subd. of Pub. Lot No. 209	11		2-						
unknown	2561	254	Subd. of Pub. Lot No. 209	12		2-						
unknown	2562	255	Subd. of Pub. Lot No. 209	1		5-						
unknown	2563	255	Subd. of Pub. Lot No. 209	2		5-						
unknown	2564	255	Subd. of Pub. Lot No. 209	3		5-						
unknown	2565	255	Subd. of Pub. Lot No. 209	4		5-						
unknown	2566	255	Subd. of Pub. Lot No. 209	5		10-						
unknown	2567	255	Subd. of Pub. Lot No. 209	6		10-						
unknown	2568	255	Subd. of Pub. Lot No. 209	7		10-						
unknown	2569	255	Subd. of Pub. Lot No. 209	8		10-						
unknown	2570	255	Subd. of Pub. Lot No. 209	9		5-						
unknown	2571	255	Subd. of Pub. Lot No. 209	10		5-						
unknown	2572	255	Subd. of Pub. Lot No. 209	11		5-						
unknown	2573	255	Subd. of Pub. Lot No. 209	12		5-						
unknown	2574	266	Subd. of Pub. Lot No. 209	1		5-						
unknown	2575	266	Subd. of Pub. Lot No. 209	2		5-						
unknown	2576	266	Subd. of Pub. Lot No. 209	3		5-						
unknown	2577	266	Subd. of Pub. Lot No. 209	4		5-						
unknown	2578	266	Subd. of Pub. Lot No. 209	5		10-						
unknown	2579	266	Subd. of Pub. Lot No. 209	6		10-						
unknown	2580	266	Subd. of Pub. Lot No. 209	7		10-						
unknown	2581	266	Subd. of Pub. Lot No. 209	8		10-						
unknown	2582	266	Subd. of Pub. Lot No. 209	9		5-						
unknown	2583	266	Subd. of Pub. Lot No. 209	10		5-						
unknown	2584	266	Subd. of Pub. Lot No. 209	11		5-						
unknown	2585	266	Subd. of Pub. Lot No. 209	12		5-						
unknown	2586	271	Subd. of Pub. Lot No. 209	1		5-						
unknown	2587	271	Subd. of Pub. Lot No. 209	2		5-						
unknown	2588	271	Subd. of Pub. Lot No. 209	3		5-						
unknown	2589	271	Subd. of Pub. Lot No. 209	4		5-						
unknown	2590	271	Subd. of Pub. Lot No. 209	5		10-						
unknown	2591	271	Subd. of Pub. Lot No. 209	6		10-						
unknown	2592	271	Subd. of Pub. Lot No. 209	7		10-						
unknown	2593	271	Subd. of Pub. Lot No. 209	8		10-						
unknown	2594	271	Subd. of Pub. Lot No. 209	9		5-						
unknown	2595	271	Subd. of Pub. Lot No. 209	10		5-						
unknown	2596	271	Subd. of Pub. Lot No. 209	11		5-						
unknown	2597	271	Subd. of Pub. Lot No. 209	12		5-						
unknown	2598	282	Subd. of Pub. Lot No. 209	1		5-						
unknown	2599	282	Subd. of Pub. Lot No. 209	2		5-						
unknown	2600	282	Subd. of Pub. Lot No. 209	3		5-						
unknown	2601	282	Subd. of Pub. Lot No. 209	4		5-						
unknown	2602	282	Subd. of Pub. Lot No. 209	5		10-						
unknown	2603	282	Subd. of Pub. Lot No. 209	6		10-						
unknown	2604	282	Subd. of Pub. Lot No. 209	7		10-						
unknown	2605	282	Subd. of Pub. Lot No. 209	8		10-						
unknown	2606	282	Subd. of Pub. Lot No. 209	9		5-						
unknown	2607	282	Subd. of Pub. Lot No. 209	10		5-						



OWNERS	ASSESSED UPON				Total Assessment		Demands made upon as Owners	Assessment Numbers	Date of Demand .....190..	Assessment Due and Unpaid		SUBSEQUENT PAYMENTS
	Assessment Number	Block	Tract or Subdivision	Lot	Dollars	Cents				Dollars	Cents	
Unknown	2608	282	Subd. of Pub. Lot No. 209	11	5	-						
Unknown	2609	282	Subd. of Pub. Lot No. 209	12	5	-						
Unknown	2610	287	Subd. of Pub. Lot No. 209	1	5	-						
Unknown	2611	287	Subd. of Pub. Lot No. 209	2	5	-						
Unknown	2612	287	Subd. of Pub. Lot No. 209	3	5	-						
Unknown	2613	287	Subd. of Pub. Lot No. 209	4	5	-						
Unknown	2614	287	Subd. of Pub. Lot No. 209	5	10	-						
Unknown	2615	287	Subd. of Pub. Lot No. 209	6	10	-						
Unknown	2616	287	Subd. of Pub. Lot No. 209	7	10	-						
Unknown	2617	287	Subd. of Pub. Lot No. 209	8	10	-						
Unknown	2618	287	Subd. of Pub. Lot No. 209	9	5	-						
Unknown	2619	287	Subd. of Pub. Lot No. 209	10	5	-						
Unknown	2620	287	Subd. of Pub. Lot No. 209	11	5	-						
Unknown	2621	287	Subd. of Pub. Lot No. 209	12	5	-						
Unknown	2622	256	Subd. of Pub. Lot No. 209	1	10	-						
Unknown	2623	256	Subd. of Pub. Lot No. 209	2	10	-						
Unknown	2624	256	Subd. of Pub. Lot No. 209	12	10	-						
Unknown	2625	256	Subd. of Pub. Lot No. 209	11	10	-						
Unknown	2626	256	Subd. of Pub. Lot No. 209	3	5	-						
Unknown	2627	256	Subd. of Pub. Lot No. 209	4	5	-						
Unknown	2628	256	Subd. of Pub. Lot No. 209	5	5	-						
Unknown	2629	256	Subd. of Pub. Lot No. 209	6	5	-						
Unknown	2630	256	Subd. of Pub. Lot No. 209	7	5	-						
Unknown	2631	256	Subd. of Pub. Lot No. 209	8	5	-						
Unknown	2632	256	Subd. of Pub. Lot No. 209	9	5	-						
Unknown	2633	256	Subd. of Pub. Lot No. 209	10	5	-						
Unknown	2634	265	Subd. of Pub. Lot No. 209	1	10	-						
Unknown	2635	265	Subd. of Pub. Lot No. 209	2	10	-						
Unknown	2636	265	Subd. of Pub. Lot No. 209	12	10	-						
Unknown	2637	265	Subd. of Pub. Lot No. 209	11	10	-						
Unknown	2638	265	Subd. of Pub. Lot No. 209	3	5	00						
Unknown	2639	265	Subd. of Pub. Lot No. 209	4	5	-						
Unknown	2640	265	Subd. of Pub. Lot No. 209	5	5	-						
Unknown	2641	265	Subd. of Pub. Lot No. 209	6	5	-						
Unknown	2642	265	Subd. of Pub. Lot No. 209	7	5	-						
Unknown	2643	265	Subd. of Pub. Lot No. 209	8	5	-						
Unknown	2644	265	Subd. of Pub. Lot No. 209	9	5	-						
Unknown	2645	265	Subd. of Pub. Lot No. 209	10	5	-						
Unknown	2646	272	Subd. of Pub. Lot No. 209	1	10	-						PAID IN FULL CONTRACTORS RECEIPT.
Unknown	2647	272	Subd. of Pub. Lot No. 209	2	10	-						PAID IN FULL CONTRACTORS RECEIPT.
Unknown	2648	272	Subd. of Pub. Lot No. 209	12	10	-						PAID IN FULL CONTRACTORS RECEIPT.
Unknown	2649	272	Subd. of Pub. Lot No. 209	11	10	-						PAID IN FULL CONTRACTORS RECEIPT.
Unknown	2650	272	Subd. of Pub. Lot No. 209	3	5	-						PAID IN FULL CONTRACTORS RECEIPT.
Unknown	2651	272	Subd. of Pub. Lot No. 209	4	5	-						PAID IN FULL CONTRACTORS RECEIPT.
Unknown	2652	272	Subd. of Pub. Lot No. 209	5	5	-						PAID IN FULL CONTRACTORS RECEIPT.
Unknown	2653	272	Subd. of Pub. Lot No. 209	6	5	-						PAID IN FULL CONTRACTORS RECEIPT.
Unknown	2654	272	Subd. of Pub. Lot No. 209	7	5	-						PAID IN FULL CONTRACTORS RECEIPT.
Unknown	2655	272	Subd. of Pub. Lot No. 209	8	5	-						PAID IN FULL CONTRACTORS RECEIPT.
Unknown	2656	272	Subd. of Pub. Lot No. 209	9	5	-						PAID IN FULL CONTRACTORS RECEIPT.
Unknown	2657	272	Subd. of Pub. Lot No. 209	10	5	-						PAID IN FULL CONTRACTORS RECEIPT.
Unknown	2658	281	Subd. of Pub. Lot No. 209	1	10	-						
Unknown	2659	281	Subd. of Pub. Lot No. 209	2	10	-						
Unknown	2660	281	Subd. of Pub. Lot No. 209	12	10	-						
Unknown	2661	281	Subd. of Pub. Lot No. 209	11	10	-						

316



AS	ASSESSED UPON				Total Assessment		Demands made upon as Owners	Assessment Numbers	Date of Demand .....190..	Assessment Due and Unpaid		SUBSEQUENT PAYMENTS
	Assessment Number	Block	Tract or Subdivision	Lot	Dollars	Cents				Dollars	Cents	
known	2662	281	Subd. of Pueb. Lot No. 209	3	5-							
known	2663	281	Subd. of Pueb. Lot No. 209	4	5-							
known	2664	281	Subd. of Pueb. Lot No. 209	5	5-							
known	2665	281	Subd. of Pueb. Lot No. 209	6	5-							
known	2666	281	Subd. of Pueb. Lot No. 209	7	5-							
known	2667	281	Subd. of Pueb. Lot No. 209	8	5-							
known	2668	281	Subd. of Pueb. Lot No. 209	9	5-							
known	2669	281	Subd. of Pueb. Lot No. 209	10	5-							
known	2670	288	Subd. of Pueb. Lot No. 209	1	10-							
known	2671	288	Subd. of Pueb. Lot No. 209	2	10-							
known	2672	288	Subd. of Pueb. Lot No. 209	12	10-							
known	2673	288	Subd. of Pueb. Lot No. 209	11	10-							
known	2674	288	Subd. of Pueb. Lot No. 209	3	5-							
known	2675	288	Subd. of Pueb. Lot No. 209	4	5-							
known	2676	288	Subd. of Pueb. Lot No. 209	5	5-							
known	2677	288	Subd. of Pueb. Lot No. 209	6	5-							
known	2678	288	Subd. of Pueb. Lot No. 209	7	5-							
known	2679	288	Subd. of Pueb. Lot No. 209	8	5-							
known	2680	288	Subd. of Pueb. Lot No. 209	9	5-							
known	2681	288	Subd. of Pueb. Lot No. 209	10	5-							
known	2682	289	Subd. of Pueb. Lot No. 209	1	2							
known	2683	289	Subd. of Pueb. Lot No. 209	2	2							
known	2684	289	Subd. of Pueb. Lot No. 209	3	2							PAID IN FULL RET. ON ASSESSMENT ROLL
known	2685	289	Subd. of Pueb. Lot No. 209	4	2							PAID IN FULL RET. ON ASSESSMENT ROLL
known	2686	289	Subd. of Pueb. Lot No. 209	5	2							PAID IN FULL RET. ON ASSESSMENT ROLL
known	2687	289	Subd. of Pueb. Lot No. 209	6	2							
known	2688	289	Subd. of Pueb. Lot No. 209	7	2							PAID IN FULL RET. ON ASSESSMENT ROLL
known	2689	289	Subd. of Pueb. Lot No. 209	8	2							PAID IN FULL RET. ON ASSESSMENT ROLL
known	2690	289	Subd. of Pueb. Lot No. 209	9	2							PAID IN FULL RET. ON ASSESSMENT ROLL
known	2691	289	Subd. of Pueb. Lot No. 209	10	2							PAID IN FULL RET. ON ASSESSMENT ROLL
known	2692	289	Subd. of Pueb. Lot No. 209	11	2							PAID IN FULL RET. ON ASSESSMENT ROLL
known	2693	289	Subd. of Pueb. Lot No. 209	12	2							PAID IN FULL RET. ON ASSESSMENT ROLL
known	2694	280	Subd. of Pueb. Lot No. 209	1	2							
known	2695	280	Subd. of Pueb. Lot No. 209	2	2							PAID IN FULL RET. ON ASSESSMENT ROLL
known	2696	280	Subd. of Pueb. Lot No. 209	3	2							
known	2697	280	Subd. of Pueb. Lot No. 209	4	2							
known	2698	280	Subd. of Pueb. Lot No. 209	5	2							
known	2699	280	Subd. of Pueb. Lot No. 209	6	2							
known	2700	280	Subd. of Pueb. Lot No. 209	7	2							
known	2701	280	Subd. of Pueb. Lot No. 209	8	2							PAID IN FULL RET. ON ASSESSMENT ROLL
known	2702	280	Subd. of Pueb. Lot No. 209	9	2							PAID IN FULL RET. ON ASSESSMENT ROLL
known	2703	280	Subd. of Pueb. Lot No. 209	10	2							
known	2704	280	Subd. of Pueb. Lot No. 209	11	2							
known	2705	280	Subd. of Pueb. Lot No. 209	12	2							PAID IN FULL RET. ON ASSESSMENT ROLL
known	2706	273	Subd. of Pueb. Lot No. 209	1	2							
known	2707	273	Subd. of Pueb. Lot No. 209	2	2							
known	2708	273	Subd. of Pueb. Lot No. 209	3	2							PAID IN FULL RET. ON ASSESSMENT ROLL
known	2709	273	Subd. of Pueb. Lot No. 209	4	2							PAID IN FULL RET. ON ASSESSMENT ROLL
known	2710	273	Subd. of Pueb. Lot No. 209	5	2							PAID IN FULL RET. ON ASSESSMENT ROLL
known	2711	273	Subd. of Pueb. Lot No. 209	6	2							PAID IN FULL RET. ON ASSESSMENT ROLL
known	2712	273	Subd. of Pueb. Lot No. 209	7	2							
known	2713	273	Subd. of Pueb. Lot No. 209	8	2							
known	2714	273	Subd. of Pueb. Lot No. 209	9	2							
known	2715	273	Subd. of Pueb. Lot No. 209	10	2							



OWNERS	ASSESSED UPON			Lot	Total Assessment		Demands made upon as Owners	Assessment Numbers	Date of Demand .....190..	Assessment Due and Unpaid		SUBSEQUENT PAYMENTS
	Assessment Number	Block	Tract or Subdivision		Dollars	Cents				Dollars	Cents	
Unknown	2716	273	Subd. of Pub. Lot No. 209	11		2						
Unknown	2717	273	Subd. of Pub. Lot No. 209	12		2						
Unknown	2718	26v	Subd. of Pub. Lot No. 209	1		2						PAID IN FULL RET. ON ASSESSMENT ROLL
Unknown	2719	26v	Subd. of Pub. Lot No. 209	2		2						PAID IN FULL RET. ON ASSESSMENT ROLL
Unknown	2720	26v	Subd. of Pub. Lot No. 209	3		2						PAID IN FULL RET. ON ASSESSMENT ROLL
Unknown	2721	26v	Subd. of Pub. Lot No. 209	4		2						PAID IN FULL RET. ON ASSESSMENT ROLL
Unknown	2722	26v	Subd. of Pub. Lot No. 209	5		2						PAID IN FULL RET. ON ASSESSMENT ROLL
Unknown	2723	26v	Subd. of Pub. Lot No. 209	6		2						PAID IN FULL RET. ON ASSESSMENT ROLL
Unknown	2724	26v	Subd. of Pub. Lot No. 209	7		2						PAID IN FULL RET. ON ASSESSMENT ROLL
Unknown	2725	26v	Subd. of Pub. Lot No. 209	8		2						PAID IN FULL RET. ON ASSESSMENT ROLL
Unknown	2726	26v	Subd. of Pub. Lot No. 209	9		2						PAID IN FULL RET. ON ASSESSMENT ROLL
Unknown	2727	26v	Subd. of Pub. Lot No. 209	10		2						PAID IN FULL RET. ON ASSESSMENT ROLL
Unknown	2728	26v	Subd. of Pub. Lot No. 209	11		2						PAID IN FULL RET. ON ASSESSMENT ROLL
Unknown	2729	26v	Subd. of Pub. Lot No. 209	12		2						PAID IN FULL RET. ON ASSESSMENT ROLL
Unknown	2730	257	Subd. of Pub. Lot No. 209	1		2						
Unknown	2731	257	Subd. of Pub. Lot No. 209	2		2						
Unknown	2732	257	Subd. of Pub. Lot No. 209	3		2						
Unknown	2733	257	Subd. of Pub. Lot No. 209	4		2						
Unknown	2734	257	Subd. of Pub. Lot No. 209	5		2						PAID IN FULL RET. ON ASSESSMENT ROLL
Unknown	2735	257	Subd. of Pub. Lot No. 209	6		2						
Unknown	2736	257	Subd. of Pub. Lot No. 209	7		2						PAID IN FULL RET. ON ASSESSMENT ROLL
Unknown	2737	257	Subd. of Pub. Lot No. 209	8		2						PAID IN FULL RET. ON ASSESSMENT ROLL
Unknown	2738	257	Subd. of Pub. Lot No. 209	9		2						PAID IN FULL RET. ON ASSESSMENT ROLL
Unknown	2739	257	Subd. of Pub. Lot No. 209	10		2						PAID IN FULL RET. ON ASSESSMENT ROLL
Unknown	2740	257	Subd. of Pub. Lot No. 209	11		2						PAID IN FULL RET. ON ASSESSMENT ROLL
Unknown	2741	257	Subd. of Pub. Lot No. 209	12		2						
Unknown	2742	258	Subd. of Pub. Lot No. 209	1		2						PAID IN FULL RET. ON ASSESSMENT ROLL
Unknown	2743	258	Subd. of Pub. Lot No. 209	2		2						PAID IN FULL RET. ON ASSESSMENT ROLL
Unknown	2744	258	Subd. of Pub. Lot No. 209	3		2						PAID IN FULL RET. ON ASSESSMENT ROLL
Unknown	2745	258	Subd. of Pub. Lot No. 209	4		2						PAID IN FULL RET. ON ASSESSMENT ROLL
Unknown	2746	258	Subd. of Pub. Lot No. 209	5		2						PAID IN FULL RET. ON ASSESSMENT ROLL
Unknown	2747	258	Subd. of Pub. Lot No. 209	6		2						PAID IN FULL RET. ON ASSESSMENT ROLL
Unknown	2748	258	Subd. of Pub. Lot No. 209	7		2						PAID IN FULL RET. ON ASSESSMENT ROLL
Unknown	2749	258	Subd. of Pub. Lot No. 209	8		2						PAID IN FULL RET. ON ASSESSMENT ROLL
Unknown	2750	258	Subd. of Pub. Lot No. 209	9		2						PAID IN FULL RET. ON ASSESSMENT ROLL
Unknown	2751	258	Subd. of Pub. Lot No. 209	10		2						PAID IN FULL RET. ON ASSESSMENT ROLL
Unknown	2752	258	Subd. of Pub. Lot No. 209	11		2						PAID IN FULL RET. ON ASSESSMENT ROLL
Unknown	2753	258	Subd. of Pub. Lot No. 209	12		2						PAID IN FULL RET. ON ASSESSMENT ROLL
Unknown	2754	263	Subd. of Pub. Lot No. 209	1		2						PAID IN FULL RET. ON ASSESSMENT ROLL
Unknown	2755	263	Subd. of Pub. Lot No. 209	2		2						PAID IN FULL RET. ON ASSESSMENT ROLL
Unknown	2756	263	Subd. of Pub. Lot No. 209	3		2						PAID IN FULL RET. ON ASSESSMENT ROLL
Unknown	2757	263	Subd. of Pub. Lot No. 209	4		2						PAID IN FULL RET. ON ASSESSMENT ROLL
Unknown	2758	263	Subd. of Pub. Lot No. 209	5		2						PAID IN FULL RET. ON ASSESSMENT ROLL
Unknown	2759	263	Subd. of Pub. Lot No. 209	6		2						PAID IN FULL RET. ON ASSESSMENT ROLL
Unknown	2760	263	Subd. of Pub. Lot No. 209	7		2						PAID IN FULL RET. ON ASSESSMENT ROLL
Unknown	2761	263	Subd. of Pub. Lot No. 209	8		2						PAID IN FULL RET. ON ASSESSMENT ROLL
Unknown	2762	263	Subd. of Pub. Lot No. 209	9		2						PAID IN FULL RET. ON ASSESSMENT ROLL
Unknown	2763	263	Subd. of Pub. Lot No. 209	10		2						PAID IN FULL RET. ON ASSESSMENT ROLL
Unknown	2764	263	Subd. of Pub. Lot No. 209	11		2						PAID IN FULL RET. ON ASSESSMENT ROLL
Unknown	2765	263	Subd. of Pub. Lot No. 209	12		2						PAID IN FULL RET. ON ASSESSMENT ROLL
Unknown	2766	27v	Subd. of Pub. Lot No. 209	1		2						PAID IN FULL RET. ON ASSESSMENT ROLL
Unknown	2767	27v	Subd. of Pub. Lot No. 209	2		2						PAID IN FULL RET. ON ASSESSMENT ROLL
Unknown	2768	27v	Subd. of Pub. Lot No. 209	3		2						PAID IN FULL RET. ON ASSESSMENT ROLL



AS	ASSESSED UPON				Total Assessment		Demands made upon as Owners	Assessment Numbers	Date of Demand .....190..	Assessment Due and Unpaid		SUBSEQUENT PAYMENTS
	Assessment Number	Block	Tract or Subdivision	Lot	Dollars	Cents				Dollars	Cents	
known	2770	278	Subd. of Pueb. Lot No. 209	5	2	1						PAID IN FULL RET. ON ASSESSMENT ROLL
known	2771	278	Subd. of Pueb. Lot No. 209	6	2							PAID IN FULL RET. ON ASSESSMENT ROLL
known	2772	278	Subd. of Pueb. Lot No. 209	7	2							PAID IN FULL RET. ON ASSESSMENT ROLL
known	2773	278	Subd. of Pueb. Lot No. 209	8	2							PAID IN FULL RET. ON ASSESSMENT ROLL
known	2774	278	Subd. of Pueb. Lot No. 209	9	2							PAID IN FULL RET. ON ASSESSMENT ROLL
known	2775	278	Subd. of Pueb. Lot No. 209	10	2							PAID IN FULL RET. ON ASSESSMENT ROLL
known	2776	278	Subd. of Pueb. Lot No. 209	11	2							PAID IN FULL RET. ON ASSESSMENT ROLL
known	2777	278	Subd. of Pueb. Lot No. 209	12	2							PAID IN FULL RET. ON ASSESSMENT ROLL
known	2778	279	Subd. of Pueb. Lot No. 209	1	2							PAID IN FULL RET. ON ASSESSMENT ROLL
known	2779	279	Subd. of Pueb. Lot No. 209	2	2							PAID IN FULL RET. ON ASSESSMENT ROLL
known	2780	279	Subd. of Pueb. Lot No. 209	3	2							PAID IN FULL RET. ON ASSESSMENT ROLL
known	2781	279	Subd. of Pueb. Lot No. 209	4	2							PAID IN FULL RET. ON ASSESSMENT ROLL
known	2782	279	Subd. of Pueb. Lot No. 209	5	2							PAID IN FULL RET. ON ASSESSMENT ROLL
known	2783	279	Subd. of Pueb. Lot No. 209	6	2							PAID IN FULL RET. ON ASSESSMENT ROLL
known	2784	279	Subd. of Pueb. Lot No. 209	7	2							PAID IN FULL RET. ON ASSESSMENT ROLL
known	2785	279	Subd. of Pueb. Lot No. 209	8	2	03						PAID IN FULL RET. ON ASSESSMENT ROLL
known	2786	279	Subd. of Pueb. Lot No. 209	9	2							PAID IN FULL RET. ON ASSESSMENT ROLL
known	2787	279	Subd. of Pueb. Lot No. 209	10	2							PAID IN FULL RET. ON ASSESSMENT ROLL
known	2788	279	Subd. of Pueb. Lot No. 209	11	2							PAID IN FULL RET. ON ASSESSMENT ROLL
known	2789	279	Subd. of Pueb. Lot No. 209	12	2							PAID IN FULL RET. ON ASSESSMENT ROLL
known	2790	290	Subd. of Pueb. Lot No. 209	1	2							PAID IN FULL RET. ON ASSESSMENT ROLL
known	2791	290	Subd. of Pueb. Lot No. 209	2	2							PAID IN FULL RET. ON ASSESSMENT ROLL
known	2792	290	Subd. of Pueb. Lot No. 209	3	2							PAID IN FULL RET. ON ASSESSMENT ROLL
known	2793	290	Subd. of Pueb. Lot No. 209	4	2							PAID IN FULL RET. ON ASSESSMENT ROLL
known	2794	290	Subd. of Pueb. Lot No. 209	5	2							PAID IN FULL RET. ON ASSESSMENT ROLL
known	2795	290	Subd. of Pueb. Lot No. 209	6	2							PAID IN FULL RET. ON ASSESSMENT ROLL
known	2796	290	Subd. of Pueb. Lot No. 209	7	2							PAID IN FULL RET. ON ASSESSMENT ROLL
known	2797	290	Subd. of Pueb. Lot No. 209	8	2							PAID IN FULL RET. ON ASSESSMENT ROLL
known	2798	290	Subd. of Pueb. Lot No. 209	9	2							PAID IN FULL RET. ON ASSESSMENT ROLL
known	2799	290	Subd. of Pueb. Lot No. 209	10	2							PAID IN FULL RET. ON ASSESSMENT ROLL
known	2800	290	Subd. of Pueb. Lot No. 209	11	2							PAID IN FULL RET. ON ASSESSMENT ROLL
known	2801	290	Subd. of Pueb. Lot No. 209	12	2							PAID IN FULL RET. ON ASSESSMENT ROLL
known	2802	291	Subd. of Pueb. Lot No. 209	1	2							PAID IN FULL RET. ON ASSESSMENT ROLL
known	2803	291	Subd. of Pueb. Lot No. 209	2	2							PAID IN FULL RET. ON ASSESSMENT ROLL
known	2804	291	Subd. of Pueb. Lot No. 209	3	2							PAID IN FULL RET. ON ASSESSMENT ROLL
known	2805	291	Subd. of Pueb. Lot No. 209	4	2							PAID IN FULL RET. ON ASSESSMENT ROLL
known	2806	291	Subd. of Pueb. Lot No. 209	5	2							PAID IN FULL RET. ON ASSESSMENT ROLL
known	2807	291	Subd. of Pueb. Lot No. 209	6	2	185						PAID IN FULL RET. ON ASSESSMENT ROLL
known	2808	291	Subd. of Pueb. Lot No. 209	7	2	25						PAID IN FULL RET. ON ASSESSMENT ROLL
known	2809	291	Subd. of Pueb. Lot No. 209	8	2	145						PAID IN FULL RET. ON ASSESSMENT ROLL
known	2810	291	Subd. of Pueb. Lot No. 209	9	2							PAID IN FULL RET. ON ASSESSMENT ROLL
known	2811	291	Subd. of Pueb. Lot No. 209	10	2							PAID IN FULL RET. ON ASSESSMENT ROLL
known	2812	291	Subd. of Pueb. Lot No. 209	11	2							PAID IN FULL RET. ON ASSESSMENT ROLL
known	2813	291	Subd. of Pueb. Lot No. 209	12	2							PAID IN FULL RET. ON ASSESSMENT ROLL
known	2814	278	Subd. of Pueb. Lot No. 209	1	2							PAID IN FULL RET. ON ASSESSMENT ROLL
known	2815	278	Subd. of Pueb. Lot No. 209	2	2							PAID IN FULL RET. ON ASSESSMENT ROLL
known	2816	278	Subd. of Pueb. Lot No. 209	3	2							PAID IN FULL RET. ON ASSESSMENT ROLL
known	2817	278	Subd. of Pueb. Lot No. 209	4	2							PAID IN FULL RET. ON ASSESSMENT ROLL
known	2818	278	Subd. of Pueb. Lot No. 209	5	2							PAID IN FULL RET. ON ASSESSMENT ROLL
known	2819	278	Subd. of Pueb. Lot No. 209	6	2							PAID IN FULL RET. ON ASSESSMENT ROLL
known	2820	278	Subd. of Pueb. Lot No. 209	7	2							PAID IN FULL RET. ON ASSESSMENT ROLL
known	2821	278	Subd. of Pueb. Lot No. 209	8	2							PAID IN FULL RET. ON ASSESSMENT ROLL
known	2822	278	Subd. of Pueb. Lot No. 209	9	2							PAID IN FULL RET. ON ASSESSMENT ROLL
known	2823	278	Subd. of Pueb. Lot No. 209	10	2							PAID IN FULL RET. ON ASSESSMENT ROLL

346

PAID IN FULL  
CONTRACTORS RECEIPT.  
PAID IN FULL  
CONTRACTORS RECEIPT.



OWNERS	ASSESSED UPON				Total Assessment		Demands made upon as Owners	Assessment Numbers	Date of Demand .....190..	Assessment Due and Unpaid		SUBSEQUENT PAYMENTS
	Assessment Number	Block	Tract or Subdivision	Lot	Dollars	Cents				Dollars	Cents	
Unknown	2824	278	Subd. of Pub. Lot No. 209	11		2						
Unknown	2825	278	Subd. of Pub. Lot No. 209	12		2						
Unknown	2826	275	Subd. of Pub. Lot No. 209	1		2						PAID IN FULL CONTRACTORS RECEIPT.
Unknown	2827	275	Subd. of Pub. Lot No. 209	2		2						PAID IN FULL CONTRACTORS RECEIPT.
Unknown	2828	275	Subd. of Pub. Lot No. 209	3		2						PAID IN FULL CONTRACTORS RECEIPT.
Unknown	2829	275	Subd. of Pub. Lot No. 209	4		2						PAID IN FULL CONTRACTORS RECEIPT.
Unknown	2830	275	Subd. of Pub. Lot No. 209	5		2						PAID IN FULL CONTRACTORS RECEIPT.
Unknown	2831	275	Subd. of Pub. Lot No. 209	6		2						PAID IN FULL CONTRACTORS RECEIPT.
Unknown	2832	275	Subd. of Pub. Lot No. 209	7		2						PAID IN FULL CONTRACTORS RECEIPT.
Unknown	2833	275	Subd. of Pub. Lot No. 209	8		2						PAID IN FULL CONTRACTORS RECEIPT.
Unknown	2834	275	Subd. of Pub. Lot No. 209	9		2						PAID IN FULL CONTRACTORS RECEIPT.
Unknown	2835	275	Subd. of Pub. Lot No. 209	10		2						PAID IN FULL CONTRACTORS RECEIPT.
Unknown	2836	275	Subd. of Pub. Lot No. 209	11		2						PAID IN FULL CONTRACTORS RECEIPT.
Unknown	2837	275	Subd. of Pub. Lot No. 209	12		2						PAID IN FULL CONTRACTORS RECEIPT.
Unknown	2838	276	Subd. of Pub. Lot No. 209	1		25						PAID IN FULL CONTRACTORS RECEIPT.
Unknown	2839	262	Subd. of Pub. Lot No. 209	1		2						PAID IN FULL CONTRACTORS RECEIPT.
Unknown	2840	262	Subd. of Pub. Lot No. 209	2		2						PAID IN FULL CONTRACTORS RECEIPT.
Unknown	2841	262	Subd. of Pub. Lot No. 209	3		2						PAID IN FULL CONTRACTORS RECEIPT.
Unknown	2842	262	Subd. of Pub. Lot No. 209	4		2						PAID IN FULL CONTRACTORS RECEIPT.
Unknown	2843	262	Subd. of Pub. Lot No. 209	5		2						PAID IN FULL CONTRACTORS RECEIPT.
Unknown	2844	262	Subd. of Pub. Lot No. 209	6		2						PAID IN FULL CONTRACTORS RECEIPT.
Unknown	2845	262	Subd. of Pub. Lot No. 209	7		2						PAID IN FULL CONTRACTORS RECEIPT.
Unknown	2846	262	Subd. of Pub. Lot No. 209	8		2						PAID IN FULL CONTRACTORS RECEIPT.
Unknown	2847	262	Subd. of Pub. Lot No. 209	9		2						PAID IN FULL CONTRACTORS RECEIPT.
Unknown	2848	262	Subd. of Pub. Lot No. 209	10		2						PAID IN FULL CONTRACTORS RECEIPT.
Unknown	2849	262	Subd. of Pub. Lot No. 209	11		2						PAID IN FULL CONTRACTORS RECEIPT.
Unknown	2850	262	Subd. of Pub. Lot No. 209	12		2						PAID IN FULL CONTRACTORS RECEIPT.
Unknown	2851	261	Subd. of Pub. Lot No. 209	1		578						PAID IN FULL CONTRACTORS RECEIPT.
Unknown	2852	261	Subd. of Pub. Lot No. 209	2		4						PAID IN FULL CONTRACTORS RECEIPT.
Unknown	2853	259	Subd. of Pub. Lot No. 209	1		2						PAID IN FULL CONTRACTORS RECEIPT.
Unknown	2854	259	Subd. of Pub. Lot No. 209	2		2						PAID IN FULL CONTRACTORS RECEIPT.
Unknown	2855	259	Subd. of Pub. Lot No. 209	3		2						PAID IN FULL CONTRACTORS RECEIPT.
Unknown	2856	259	Subd. of Pub. Lot No. 209	4		2						PAID IN FULL CONTRACTORS RECEIPT.
Unknown	2857	259	Subd. of Pub. Lot No. 209	5		2						PAID IN FULL CONTRACTORS RECEIPT.
Unknown	2858	259	Subd. of Pub. Lot No. 209	6		2						PAID IN FULL CONTRACTORS RECEIPT.
Unknown	2859	259	Subd. of Pub. Lot No. 209	7		2						PAID IN FULL CONTRACTORS RECEIPT.
Unknown	2860	259	Subd. of Pub. Lot No. 209	8		2						PAID IN FULL CONTRACTORS RECEIPT.
Unknown	2861	259	Subd. of Pub. Lot No. 209	9		2						PAID IN FULL CONTRACTORS RECEIPT.
Unknown	2862	259	Subd. of Pub. Lot No. 209	10		2						PAID IN FULL CONTRACTORS RECEIPT.
Unknown	2863	259	Subd. of Pub. Lot No. 209	11		2						PAID IN FULL CONTRACTORS RECEIPT.
Unknown	2864	259	Subd. of Pub. Lot No. 209	12		2						PAID IN FULL CONTRACTORS RECEIPT.
Unknown	2865	260	Subd. of Pub. Lot No. 209	1		30						PAID IN FULL CONTRACTORS RECEIPT.
Unknown	2866	260	Subd. of Pub. Lot No. 209	2		190						PAID IN FULL CONTRACTORS RECEIPT.
Unknown	2867	297	Subd. of Pub. Lot No. 209	1		110						
Unknown	2868	297	Subd. of Pub. Lot No. 209	2		110						
Unknown	2869	297	Subd. of Pub. Lot No. 209	12		110						
Unknown	2870	297	Subd. of Pub. Lot No. 209	11		110						
Unknown	2871	297	Subd. of Pub. Lot No. 209	3		5						
Unknown	2872	297	Subd. of Pub. Lot No. 209	4		5						
Unknown	2873	297	Subd. of Pub. Lot No. 209	5		5						
Unknown	2874	297	Subd. of Pub. Lot No. 209	6		5						
Unknown	2875	297	Subd. of Pub. Lot No. 209	7		5						
Unknown	2876	297	Subd. of Pub. Lot No. 209	8		5						
Unknown	2877	297	Subd. of Pub. Lot No. 209	9		5						

316



AS	ASSESSED UPON				Total Assessment		Demands made upon as Owners	Assessment Numbers	Date of Demand .....190..	Assessment Due and Unpaid		SUBSEQUENT PAYMENTS	
	Assessment Number	Block	Tract or Subdivision	Lot	Dollars	Cents				Dollars	Cents		
known	2878	304	Subd. of Pueb. Lot No. 209	10	5	-							
known	2879	304	Subd. of Pueb. Lot No. 209	1	10	-							
known	2880	304	Subd. of Pueb. Lot No. 209	2	10	-							
known	2881	304	Subd. of Pueb. Lot No. 209	12	18	-							
known	2882	304	Subd. of Pueb. Lot No. 209	11	10	-	✓						
known	2883	304	Subd. of Pueb. Lot No. 209	5	5	-							
known	2884	304	Subd. of Pueb. Lot No. 209	4	5	-							
known	2885	304	Subd. of Pueb. Lot No. 209	5	5	-							
known	2886	304	Subd. of Pueb. Lot No. 209	6	5	-							
known	2887	304	Subd. of Pueb. Lot No. 209	7	5	-							
known	2888	304	Subd. of Pueb. Lot No. 209	8	5	-							
known	2889	304	Subd. of Pueb. Lot No. 209	9	5	-							
known	2890	304	Subd. of Pueb. Lot No. 209	10	5	-							
known	2891	311	Subd. of Pueb. Lot No. 209	1	18	-	Paid in full (294)						
known	2892	311	Subd. of Pueb. Lot No. 209	2	18	-							
known	2893	311	Subd. of Pueb. Lot No. 209	12	10	-							✓
known	2894	311	Subd. of Pueb. Lot No. 209	11	10	-	✓						
known	2895	311	Subd. of Pueb. Lot No. 209	3	5	-							
known	2896	311	Subd. of Pueb. Lot No. 209	4	5	-							
known	2897	311	Subd. of Pueb. Lot No. 209	5	5	-							
known	2898	311	Subd. of Pueb. Lot No. 209	6	5	-							
known	2899	311	Subd. of Pueb. Lot No. 209	7	5	-							
known	2900	311	Subd. of Pueb. Lot No. 209	8	5	-							
known	2901	311	Subd. of Pueb. Lot No. 209	9	5	-							
known	2902	311	Subd. of Pueb. Lot No. 209	10	5	-	✓					✓	
known	2903	318	Subd. of Pueb. Lot No. 209	1	10	-						✓	
known	2904	318	Subd. of Pueb. Lot No. 209	2	10	-							
known	2905	318	Subd. of Pueb. Lot No. 209	12	18	-							
known	2906	318	Subd. of Pueb. Lot No. 209	11	10	-	✓						
known	2907	318	Subd. of Pueb. Lot No. 209	3	5	-							
known	2908	318	Subd. of Pueb. Lot No. 209	4	5	-							
known	2909	318	Subd. of Pueb. Lot No. 209	5	5	-							
known	2910	318	Subd. of Pueb. Lot No. 209	6	5	-							
known	2911	318	Subd. of Pueb. Lot No. 209	7	5	-							
known	2912	318	Subd. of Pueb. Lot No. 209	8	5	-							
known	2913	318	Subd. of Pueb. Lot No. 209	9	5	-							
known	2914	318	Subd. of Pueb. Lot No. 209	10	5	-	✓						
known	2915	323	Subd. of Pueb. Lot No. 209	1	10	-							
known	2916	323	Subd. of Pueb. Lot No. 209	2	10	-	✓						
known	2917	323	Subd. of Pueb. Lot No. 209	3	5	-							
known	2918	323	Subd. of Pueb. Lot No. 209	4	5	-							
known	2919	323	Subd. of Pueb. Lot No. 209	5	5	-							
known	2920	323	Subd. of Pueb. Lot No. 209	6	5	-	✓						
known	2921	323	Subd. of Pueb. Lot No. 209	7	11	25	✓						
known	2922	323	Subd. of Pueb. Lot No. 209	8	18	00	✓						
known	2923	322	Subd. of Pueb. Lot No. 209	1	2	-							
known	2924	322	Subd. of Pueb. Lot No. 209	2	2	-							
known	2925	322	Subd. of Pueb. Lot No. 209	3	2	-							
known	2926	322	Subd. of Pueb. Lot No. 209	4	2	-							
known	2927	322	Subd. of Pueb. Lot No. 209	5	2	-							
known	2928	322	Subd. of Pueb. Lot No. 209	6	2	-							
known	2929	322	Subd. of Pueb. Lot No. 209	7	4	25	✓						
known	2930	322	Subd. of Pueb. Lot No. 209	8	4	50	✓						
known	2931	319	Subd. of Pueb. Lot No. 209	1	2	-							



OWNERS	ASSESSMENT		ASSESSED UPON	Lot	Total Assessment		Demands made upon as Owners	Assessment Numbers	Date of Demand .....190..	Assessment Due and Unpaid		SUBSEQUENT PAYMENTS
	Assessment Number	Block			Dollars	Cents				Dollars	Cents	
Unknown	2932	319	Subd. of Puch. Lot No. 209	2	2							
Unknown	2933	319	Subd. of Puch. Lot No. 209	3	2							
Unknown	2934	319	Subd. of Puch. Lot No. 209	4	2							
Unknown	2935	319	Subd. of Puch. Lot No. 209	5	2							
Unknown	2936	319	Subd. of Puch. Lot No. 209	6	2							
Unknown	2937	319	Subd. of Puch. Lot No. 209	7	2							
Unknown	2938	319	Subd. of Puch. Lot No. 209	8	2							
Unknown	2939	319	Subd. of Puch. Lot No. 209	9	2							
Unknown	2940	319	Subd. of Puch. Lot No. 209	10	2							
Unknown	2941	319	Subd. of Puch. Lot No. 209	11	2							
Unknown	2942	319	Subd. of Puch. Lot No. 209	12	2							
Unknown	2943	310	Subd. of Puch. Lot No. 209	1	2							
Unknown	2944	310	Subd. of Puch. Lot No. 209	2	2							
Unknown	2945	310	Subd. of Puch. Lot No. 209	3	2							
Unknown	2946	310	Subd. of Puch. Lot No. 209	4	2							
Unknown	2947	310	Subd. of Puch. Lot No. 209	5	2							
Unknown	2948	310	Subd. of Puch. Lot No. 209	6	2							
Unknown	2949	310	Subd. of Puch. Lot No. 209	7	2							
Unknown	2950	310	Subd. of Puch. Lot No. 209	8	2							
Unknown	2951	310	Subd. of Puch. Lot No. 209	9	2							
Unknown	2952	310	Subd. of Puch. Lot No. 209	10	2							
Unknown	2953	310	Subd. of Puch. Lot No. 209	11	2							
Unknown	2954	310	Subd. of Puch. Lot No. 209	12	2							
Unknown	2955	305	Subd. of Puch. Lot No. 209	1	2							
Unknown	2956	305	Subd. of Puch. Lot No. 209	2	2							
Unknown	2957	305	Subd. of Puch. Lot No. 209	3	2							
Unknown	2958	305	Subd. of Puch. Lot No. 209	4	2							
Unknown	2959	305	Subd. of Puch. Lot No. 209	5	2							
Unknown	2960	305	Subd. of Puch. Lot No. 209	6	2							
Unknown	2961	305	Subd. of Puch. Lot No. 209	7	2							
Unknown	2962	305	Subd. of Puch. Lot No. 209	8	2							
Unknown	2963	305	Subd. of Puch. Lot No. 209	9	2							
Unknown	2964	305	Subd. of Puch. Lot No. 209	10	2							
Unknown	2965	305	Subd. of Puch. Lot No. 209	11	2							
Unknown	2966	305	Subd. of Puch. Lot No. 209	12	2							
Unknown	2967	296	Subd. of Puch. Lot No. 209	1	2							
Unknown	2968	296	Subd. of Puch. Lot No. 209	2	2							
Unknown	2969	296	Subd. of Puch. Lot No. 209	3	2							
Unknown	2970	296	Subd. of Puch. Lot No. 209	4	2							
Unknown	2971	296	Subd. of Puch. Lot No. 209	5	2							
Unknown	2972	296	Subd. of Puch. Lot No. 209	6	2							
Unknown	2973	296	Subd. of Puch. Lot No. 209	7	2							
Unknown	2974	296	Subd. of Puch. Lot No. 209	8	2							
Unknown	2975	296	Subd. of Puch. Lot No. 209	9	2							
Unknown	2976	296	Subd. of Puch. Lot No. 209	10	2							
Unknown	2977	296	Subd. of Puch. Lot No. 209	11	2							
Unknown	2978	296	Subd. of Puch. Lot No. 209	12	2							
Unknown	2979	295	Subd. of Puch. Lot No. 209	1	2							
Unknown	2980	295	Subd. of Puch. Lot No. 209	2	2							
Unknown	2981	295	Subd. of Puch. Lot No. 209	3	2							
Unknown	2982	295	Subd. of Puch. Lot No. 209	4	2							
Unknown	2983	295	Subd. of Puch. Lot No. 209	5	2							
Unknown	2984	295	Subd. of Puch. Lot No. 209	6	2							
Unknown	2985	295	Subd. of Puch. Lot No. 209	7	2							



IS	ASSESSED UPON				Total Assessment		Demands made upon as Owners	Assessment Numbers	Date of Demand .....190..	Assessment Due and Unpaid		SUBSEQUENT PAYMENTS
	Assessment Number	Block	Tract or Subdivision	Lot	Dollars	Cents				Dollars	Cents	
known	2986	295	Subd. of Pub. Lot No. 209	8		2						
known	2987	295	Subd. of Pub. Lot No. 209	9		2						
known	2988	295	Subd. of Pub. Lot No. 209	10		2						
known	2989	295	Subd. of Pub. Lot No. 209	11		2						
known	2990	295	Subd. of Pub. Lot No. 209	12		2						
known	2991	306	Subd. of Pub. Lot No. 209	1		2						
known	2992	306	Subd. of Pub. Lot No. 209	2		2						
known	2993	306	Subd. of Pub. Lot No. 209	3		2						
known	2994	306	Subd. of Pub. Lot No. 209	4		2						
known	2995	306	Subd. of Pub. Lot No. 209	5		2						
known	2996	306	Subd. of Pub. Lot No. 209	6		2						
known	2997	306	Subd. of Pub. Lot No. 209	7		2						
known	2998	306	Subd. of Pub. Lot No. 209	8		2						
known	2999	306	Subd. of Pub. Lot No. 209	9		2						
known	3000	306	Subd. of Pub. Lot No. 209	10		2						
known	3001	306	Subd. of Pub. Lot No. 209	11		2						
known	3002	306	Subd. of Pub. Lot No. 209	12		2						
known	3003	309	Subd. of Pub. Lot No. 209	1		2						
known	3004	309	Subd. of Pub. Lot No. 209	2		2						
known	3005	309	Subd. of Pub. Lot No. 209	3		2						
known	3006	309	Subd. of Pub. Lot No. 209	4		2						
known	3007	309	Subd. of Pub. Lot No. 209	5		2						
known	3008	309	Subd. of Pub. Lot No. 209	6		2						
known	3009	309	Subd. of Pub. Lot No. 209	7		2						
known	3010	309	Subd. of Pub. Lot No. 209	8		2						
known	3011	309	Subd. of Pub. Lot No. 209	9		2						
known	3012	309	Subd. of Pub. Lot No. 209	10		2						
known	3013	309	Subd. of Pub. Lot No. 209	11		2						
known	3014	309	Subd. of Pub. Lot No. 209	12		2						
known	3015	320	Subd. of Pub. Lot No. 209	1		2						
known	3016	320	Subd. of Pub. Lot No. 209	2		2						
known	3017	320	Subd. of Pub. Lot No. 209	3		2						
known	3018	320	Subd. of Pub. Lot No. 209	4		2						
known	3019	320	Subd. of Pub. Lot No. 209	5		290						
known	3020	320	Subd. of Pub. Lot No. 209	6		320						
known	3021	320	Subd. of Pub. Lot No. 209	7		2						
known	3022	320	Subd. of Pub. Lot No. 209	8		2						
known	3023	321	Subd. of Pub. Lot No. 209			85						
known	3024	308	Subd. of Pub. Lot No. 209	1		2						
known	3025	308	Subd. of Pub. Lot No. 209	2		2						
known	3026	308	Subd. of Pub. Lot No. 209	3		275						
known	3027	308	Subd. of Pub. Lot No. 209	4		285						
known	3028	307	Subd. of Pub. Lot No. 209	1		2						
known	3029	307	Subd. of Pub. Lot No. 209	2		2						
known	3030	307	Subd. of Pub. Lot No. 209	3		185						
known	3031	307	Subd. of Pub. Lot No. 209	4		40						
known	3032	307	Subd. of Pub. Lot No. 209	8		50						
known	3033	307	Subd. of Pub. Lot No. 209	9		195						
known	3034	307	Subd. of Pub. Lot No. 209	10		2						
known	3035	307	Subd. of Pub. Lot No. 209	11		2						
known	3036	307	Subd. of Pub. Lot No. 209	12		2						
known	3037	295	Subd. of Pub. Lot No. 209	1		2						
known	3038	295	Subd. of Pub. Lot No. 209	2		2						
known	3039	295	Subd. of Pub. Lot No. 209	3		2						







AS	ASSESSED UPON				Total Assessment		Demands made upon as Owners	Assessment Numbers	Date of Demand .....190...	Assessment Due and Unpaid		SUBSEQUENT PAYMENTS
	Assessment Number	Block	Tract or Subdivision	Lot	Dollars	Cents				Dollars	Cents	
unknown	3094	326	Subd. of Pub. Lot No. 209	7	3	35						
unknown	3095	325	Subd. of Pub. Lot No. 209	1		2						PAID IN FULL CONTRACTORS RECEIPT.
unknown	3096	325	Subd. of Pub. Lot No. 209	2		2						PAID IN FULL CONTRACTORS RECEIPT.
unknown	3097	325	Subd. of Pub. Lot No. 209	3		2						PAID IN FULL CONTRACTORS RECEIPT.
unknown	3098	325	Subd. of Pub. Lot No. 209	4		2						PAID IN FULL CONTRACTORS RECEIPT.
unknown	3099	325	Subd. of Pub. Lot No. 209	5		2						PAID IN FULL CONTRACTORS RECEIPT.
unknown	3100	325	Subd. of Pub. Lot No. 209	6		2						PAID IN FULL CONTRACTORS RECEIPT.
unknown	3101	325	Subd. of Pub. Lot No. 209	7		450						PAID IN FULL CONTRACTORS RECEIPT.
unknown	3102	325	Subd. of Pub. Lot No. 209	8		450						PAID IN FULL CONTRACTORS RECEIPT.
unknown	3103	316	Subd. of Pub. Lot No. 209	1		21						PAID IN FULL CONTRACTORS RECEIPT.
unknown	3104	316	Subd. of Pub. Lot No. 209	2		21						PAID IN FULL CONTRACTORS RECEIPT.
unknown	3105	316	Subd. of Pub. Lot No. 209	3		2						PAID IN FULL CONTRACTORS RECEIPT.
unknown	3106	316	Subd. of Pub. Lot No. 209	4		2						PAID IN FULL CONTRACTORS RECEIPT.
unknown	3107	316	Subd. of Pub. Lot No. 209	5		2						PAID IN FULL CONTRACTORS RECEIPT.
unknown	3108	316	Subd. of Pub. Lot No. 209	6		2						PAID IN FULL CONTRACTORS RECEIPT.
unknown	3109	316	Subd. of Pub. Lot No. 209	7		2						PAID IN FULL CONTRACTORS RECEIPT.
unknown	3110	316	Subd. of Pub. Lot No. 209	8		2						PAID IN FULL CONTRACTORS RECEIPT.
unknown	3111	316	Subd. of Pub. Lot No. 209	9		2						PAID IN FULL CONTRACTORS RECEIPT.
unknown	3112	316	Subd. of Pub. Lot No. 209	10		2						PAID IN FULL CONTRACTORS RECEIPT.
unknown	3113	316	Subd. of Pub. Lot No. 209	11		2						PAID IN FULL CONTRACTORS RECEIPT.
unknown	3114	316	Subd. of Pub. Lot No. 209	12		2						PAID IN FULL CONTRACTORS RECEIPT.
unknown	3115	313	Subd. of Pub. Lot No. 209	1		2						
unknown	3116	313	Subd. of Pub. Lot No. 209	2		2						
unknown	3117	313	Subd. of Pub. Lot No. 209	3		2						
unknown	3118	313	Subd. of Pub. Lot No. 209	4		2						
unknown	3119	313	Subd. of Pub. Lot No. 209	5		2						
unknown	3120	313	Subd. of Pub. Lot No. 209	6		2						
unknown	3121	313	Subd. of Pub. Lot No. 209	7		2						
unknown	3122	313	Subd. of Pub. Lot No. 209	8		2						
unknown	3123	313	Subd. of Pub. Lot No. 209	9		2						
unknown	3124	313	Subd. of Pub. Lot No. 209	10		2						
unknown	3125	313	Subd. of Pub. Lot No. 209	11		2						
unknown	3126	313	Subd. of Pub. Lot No. 209	12		2						
unknown	3127	302	Subd. of Pub. Lot No. 209	1		2						
unknown	3128	302	Subd. of Pub. Lot No. 209	2		2						
unknown	3129	302	Subd. of Pub. Lot No. 209	3		2						
unknown	3130	302	Subd. of Pub. Lot No. 209	4		2						
unknown	3131	302	Subd. of Pub. Lot No. 209	5		2						
unknown	3132	302	Subd. of Pub. Lot No. 209	6		2						
unknown	3133	302	Subd. of Pub. Lot No. 209	7		2						
unknown	3134	302	Subd. of Pub. Lot No. 209	8		2						
unknown	3135	302	Subd. of Pub. Lot No. 209	9		2						
unknown	3136	302	Subd. of Pub. Lot No. 209	10		2						
unknown	3137	302	Subd. of Pub. Lot No. 209	11		2						
unknown	3138	302	Subd. of Pub. Lot No. 209	12		2						
unknown	3139	299	Subd. of Pub. Lot No. 209	1		2						
unknown	3140	299	Subd. of Pub. Lot No. 209	2		2						
unknown	3141	299	Subd. of Pub. Lot No. 209	3		2						
unknown	3142	299	Subd. of Pub. Lot No. 209	4		2						
unknown	3143	299	Subd. of Pub. Lot No. 209	5		2						
unknown	3144	299	Subd. of Pub. Lot No. 209	6		2						
unknown	3145	299	Subd. of Pub. Lot No. 209	7		2						
unknown	3146	299	Subd. of Pub. Lot No. 209	8		2						
unknown	3147	299	Subd. of Pub. Lot No. 209	9		200						

316

Canceled  
By \_\_\_\_\_



OWNERS	ASSESSED UPON				Total Assessment		Demands made upon as Owners	Assessment Numbers	Date of Demand .....190..	Assessment Due and Unpaid		SUBSEQUENT PAYMENTS
	Assessment Number	Block	Tract or Subdivision	Lot	Dollars	Cents				Dollars	Cents	
Unknown	3148	299	Subd. of Pub. Lot No. 209	10		2						
Unknown	3149	299	Subd. of Pub. Lot No. 209	11		2						
Unknown	3150	299	Subd. of Pub. Lot No. 209	12		2						
Unknown	3151	298	Subd. of Pub. Lot No. 209	1		5						
Unknown	3152	298	Subd. of Pub. Lot No. 209	2		5						
Unknown	3153	298	Subd. of Pub. Lot No. 209	3		5						
Unknown	3154	298	Subd. of Pub. Lot No. 209	4		5						
Unknown	3155	298	Subd. of Pub. Lot No. 209	5		10						
Unknown	3156	298	Subd. of Pub. Lot No. 209	6		10						
Unknown	3157	298	Subd. of Pub. Lot No. 209	7		10						
Unknown	3158	298	Subd. of Pub. Lot No. 209	8		10						
Unknown	3159	298	Subd. of Pub. Lot No. 209	9		5						
Unknown	3160	298	Subd. of Pub. Lot No. 209	10		5						
Unknown	3161	298	Subd. of Pub. Lot No. 209	11		5						
Unknown	3162	298	Subd. of Pub. Lot No. 209	12		5						
Unknown	3163	303	Subd. of Pub. Lot No. 209	1		5						
Unknown	3164	303	Subd. of Pub. Lot No. 209	2		5						
Unknown	3165	303	Subd. of Pub. Lot No. 209	3		5						
Unknown	3166	303	Subd. of Pub. Lot No. 209	4		5						
Unknown	3167	303	Subd. of Pub. Lot No. 209	5		10						
Unknown	3168	303	Subd. of Pub. Lot No. 209	6		10						
Unknown	3169	303	Subd. of Pub. Lot No. 209	7		10						
Unknown	3170	303	Subd. of Pub. Lot No. 209	8		10						
Unknown	3171	303	Subd. of Pub. Lot No. 209	9		5						
Unknown	3172	303	Subd. of Pub. Lot No. 209	10		5						
Unknown	3173	303	Subd. of Pub. Lot No. 209	11		5						
Unknown	3174	303	Subd. of Pub. Lot No. 209	12		5						
Unknown	3175	312	Subd. of Pub. Lot No. 209	1		5						
Unknown	3176	312	Subd. of Pub. Lot No. 209	2		5						
Unknown	3177	312	Subd. of Pub. Lot No. 209	3		5						
Unknown	3178	312	Subd. of Pub. Lot No. 209	4		5						
Unknown	3179	312	Subd. of Pub. Lot No. 209	5		10						
Unknown	3180	312	Subd. of Pub. Lot No. 209	6		10						
Unknown	3181	312	Subd. of Pub. Lot No. 209	7		10						
Unknown	3182	312	Subd. of Pub. Lot No. 209	8		10						
Unknown	3183	312	Subd. of Pub. Lot No. 209	9		5						
Unknown	3184	312	Subd. of Pub. Lot No. 209	10		5						
Unknown	3185	312	Subd. of Pub. Lot No. 209	11		5						
Unknown	3186	312	Subd. of Pub. Lot No. 209	12		5						
Unknown	3187	317	Subd. of Pub. Lot No. 209	1		5						
Unknown	3188	317	Subd. of Pub. Lot No. 209	2		5						
Unknown	3189	317	Subd. of Pub. Lot No. 209	3		5						
Unknown	3190	317	Subd. of Pub. Lot No. 209	4		5						
Unknown	3191	317	Subd. of Pub. Lot No. 209	5		10						
Unknown	3192	317	Subd. of Pub. Lot No. 209	6		10						
Unknown	3193	317	Subd. of Pub. Lot No. 209	7		10						
Unknown	3194	317	Subd. of Pub. Lot No. 209	8		10						
Unknown	3195	317	Subd. of Pub. Lot No. 209	9		5						
Unknown	3196	317	Subd. of Pub. Lot No. 209	10		5						
Unknown	3197	317	Subd. of Pub. Lot No. 209	11		5						
Unknown	3198	317	Subd. of Pub. Lot No. 209	12		5						
Unknown	3199	324	Subd. of Pub. Lot No. 209	1		5						
Unknown	3200	324	Subd. of Pub. Lot No. 209	2		5						
Unknown	3201	324	Subd. of Pub. Lot No. 209	3		5						

PAID IN FULL  
CONTRACTORS RECEIPT.

PAID IN FULL  
CONTRACTORS RECEIPT.



IS	ASSESSED UPON				Total Assessment		Demands made upon as Owners	Assessment Numbers	Date of Demand .....190..	Assessment Due and Unpaid		SUBSEQUENT PAYMENTS
	Assessment Number	Block	Tract or Subdivision	Lot	Dollars	Cents				Dollars	Cents	
known	3202	324	Subd. of Pub. Lot No. 209	4	5							
known	3203	324	Subd. of Pub. Lot No. 209	5	10							
known	3204	324	Subd. of Pub. Lot No. 209	6	10							
known	3205	324	Subd. of Pub. Lot No. 209	7	18							
known	3206	324	Subd. of Pub. Lot No. 209	8	11 25							
known	3207	7	Roseville	1	330							
known	3208	7	Roseville	2	330							
known	3209	8	Roseville	1	330							
known	3210	8	Roseville	2	330							
known	3211	9	Roseville	1	330							
known	3212	9	Roseville	2	165							
known	3213	12	Roseville	1	2							
known	3214	12	Roseville	2	2							
known	3215	12	Roseville	3	2							
known	3216	12	Roseville	4	2							
known	3217	12	Roseville	5	2							
known	3218	12	Roseville	6	2							
known	3219	12	Roseville	7	2							
known	3220	12	Roseville	8	2							
known	3221	12	Roseville	9	2							
known	3222	12	Roseville	10	2							
known	3223	12	Roseville	11	2							
known	3224	12	Roseville	12	2							
known	3225	25	Roseville	1	2							
known	3226	25	Roseville	2	2							
known	3227	25	Roseville	3	2							
known	3228	25	Roseville	4	2							
known	3229	25	Roseville	5	2							
known	3230	25	Roseville	6	2							
known	3231	25	Roseville	7	2							
known	3232	25	Roseville	8	2							
known	3233	25	Roseville	9	2							
known	3234	25	Roseville	10	2							
known	3235	25	Roseville	11	2							
known	3236	25	Roseville	12	2							
known	3237	30	Roseville	1	2							
known	3238	30	Roseville	2	2							
known	3239	30	Roseville	3	2							
known	3240	30	Roseville	4	2							
known	3241	30	Roseville	5	2							
known	3242	30	Roseville	6	2							
known	3243	30	Roseville	7	2							
known	3244	30	Roseville	8	2							
known	3245	30	Roseville	9	2							
known	3246	30	Roseville	10	2							
known	3247	30	Roseville	11	2							
known	3248	30	Roseville	12	2							
known	3249	43	Roseville	1	1							
known	3250	43	Roseville	2	1							
known	3251	43	Roseville	3	1							
known	3252	43	Roseville	4	1							
known	3253	43	Roseville	5	1							
known	3254	43	Roseville	6	1							
known	3255	43	Roseville	7	1							

*Paid in full* (382)



OWNERS	ASSESSED UPON				Total Assessment		Demands made upon as Owners	Assessment Numbers	Date of Demand .....190..	Assessment Due and Unpaid		SUBSEQUENT PAYMENTS
	Assessment Number	Block	Traet or Subdivision	Lot	Dollars	Cents				Dollars	Cents	
Unknown	3256	43	Roseville	8	1	-						
Unknown	3257	43	Roseville	9	1	-						
Unknown	3258	43	Roseville	10	1	-						
Unknown	3259	43	Roseville	11	1	-						
Unknown	3260	43	Roseville	12	1	-						
Unknown	3261	43	Roseville	13	1	-						
Unknown	3262	43	Roseville	14	1	-						
Unknown	3263	43	Roseville	15	1	-						
Unknown	3264	43	Roseville	16	1	-						
Unknown	3265	43	Roseville	17	1	-						
Unknown	3266	43	Roseville	18	1	-						
Unknown	3267	43	Roseville	19	1	-						
Unknown	3268	43	Roseville	20	1	-						
Unknown	3269	43	Roseville	21	1	-						
Unknown	3270	43	Roseville	22	1	-						
Unknown	3271	43	Roseville	23	1	-						
Unknown	3272	43	Roseville	24	1	-						
Unknown	3273	46	Roseville	1	2							
Unknown	3274	46	Roseville	2	2							
Unknown	3275	46	Roseville	3	2							
Unknown	3276	46	Roseville	4	2							
Unknown	3277	46	Roseville	5	2							
Unknown	3278	46	Roseville	6	2							
Unknown	3279	46	Roseville	7	2							✓
Unknown	3280	46	Roseville	8	2							
Unknown	3281	46	Roseville	9	2							
Unknown	3282	46	Roseville	10	2							
Unknown	3283	46	Roseville	11	2							
Unknown	3284	46	Roseville	12	2							
Unknown	3285	59	Roseville	1	2							
Unknown	3286	59	Roseville	2	2							
Unknown	3287	59	Roseville	3	2							
Unknown	3288	59	Roseville	4	2							
Unknown	3289	59	Roseville	5	2							
Unknown	3290	59	Roseville	6	2							
Unknown	3291	59	Roseville	7	2							
Unknown	3292	59	Roseville	8	2							
Unknown	3293	59	Roseville	9	2							
Unknown	3294	59	Roseville	10	2							
Unknown	3295	59	Roseville	11	2							
Unknown	3296	59	Roseville	12	2							
Unknown	3297	45	Roseville	1	180							
Unknown	3298	45	Roseville	2	20							
Unknown	3299	45	Roseville	12	50							
Unknown	3300	44	Roseville	1	2							
Unknown	3301	45	Roseville	2	2							
Unknown	3302	45	Roseville	3	195							
Unknown	3303	45	Roseville	4	150							
Unknown	3304	45	Roseville	10	70							
Unknown	3305	45	Roseville	11	2							
Unknown	3306	45	Roseville	12	2							
Unknown	3307	29	Roseville	1	2							
Unknown	3308	29	Roseville	2	2							
Unknown	3309	29	Roseville	3	2							



AS	ASSESSED UPON				Total Assessment		Demands made upon as Owners	Assessment Numbers	Date of Demand .....190..	Assessment Due and Unpaid		SUBSEQUENT PAYMENTS
	Assessment Number	Block	Tract or Subdivision	Lot	Dollars	Cents				Dollars	Cents	
known	3310	29	Roseville	4		2						
known	3311	29	Roseville	5		2						
known	3312	29	Roseville	6		2						
known	3313	29	Roseville	7		190						
known	3314	29	Roseville	8		2						
known	3315	29	Roseville	9		2						
known	3316	29	Roseville	10		2						
known	3317	29	Roseville	11		2						
known	3318	29	Roseville	12		2						
known	3319	26	Roseville	1		1						
known	3320	26	Roseville	2		1						
known	3321	26	Roseville	3		1						
known	3322	26	Roseville	4		1						
known	3323	26	Roseville	5		1						
known	3324	26	Roseville	6		1						
known	3325	26	Roseville	7		1						
known	3326	26	Roseville	8		1						
known	3327	26	Roseville	9		1						
known	3328	26	Roseville	10		1						
known	3329	26	Roseville	11		1						
known	3330	26	Roseville	12		1						
known	3331	26	Roseville	13		1						
known	3332	26	Roseville	14		1						
known	3333	26	Roseville	15		1						
known	3334	26	Roseville	16		1						
known	3335	26	Roseville	17		1						
known	3336	26	Roseville	18		1						
known	3337	26	Roseville	19		1						
known	3338	26	Roseville	20		1						
known	3339	26	Roseville	21		1						
known	3340	26	Roseville	22		1						
known	3341	26	Roseville	23		1						
known	3342	26	Roseville	24		1						
known	3343	11	Roseville	1		2						
known	3344	11	Roseville	2		2						
known	3345	11	Roseville	3		2						
known	3346	11	Roseville	4		2						
known	3347	11	Roseville	5		2						
known	3348	11	Roseville	6		2						
known	3349	11	Roseville	7		2						
known	3350	11	Roseville	8		2						
known	3351	11	Roseville	9		2						
known	3352	11	Roseville	10		2						
known	3353	11	Roseville	11		2						
known	3354	11	Roseville	12		2						
known	3355	10	Roseville	1		2						
known	3356	10	Roseville	2		2						
known	3357	10	Roseville	3		2						
known	3358	10	Roseville	4		2						
known	3359	10	Roseville	5		190						
known	3360	10	Roseville	8		45						
known	3361	10	Roseville	9		195						
known	3362	10	Roseville	10		2						
known	3363	10	Roseville	11		2						

**Cancelled**  
 190  
 By \_\_\_\_\_



OWNERS	ASSESSED UPON				Total Assessment		Demands made upon as Owners	Assessment Numbers	Date of Demand .....190..	Assessment Due and Unpaid		SUBSEQUENT PAYMENTS
	Assessment Number	Block	Tract or Subdivision	Lot	Dollars	Cents				Dollars	Cents	
Unknown	3364	10	Roseville	12	2							
Unknown	3365	27	Roseville	1	2							
Unknown	3366	27	Roseville	2	2							
Unknown	3367	27	Roseville	3	1							
Unknown	3368	27	Roseville	11	11	30						
Unknown	3369	27	Roseville	12	2							
Unknown	3370	28	Roseville	1		50						
Unknown	3371		Unsubd. Portion of P. L. No. 704 07			5931						
Unknown	3372	6	Western Addition	1	1							
Unknown	3373	6	Western Addition	2	1							
Unknown	3374	6	Western Addition	3	1							
Unknown	3375	6	Western Addition	4	1							
Unknown	3376	6	Western Addition	5	1							
Unknown	3377	6	Western Addition	6	1							
Unknown	3378	6	Western Addition	7	1							
Unknown	3379	6	Western Addition	8	1							
Unknown	3380	6	Western Addition	9	1							
Unknown	3381	6	Western Addition	10	1							
Unknown	3382	6	Western Addition	11	1							
Unknown	3383	6	Western Addition	12	1							
Unknown	3384	6	Western Addition	13	1							
Unknown	3385	6	Western Addition	14	1							
Unknown	3386	6	Western Addition	15	1							
Unknown	3387	6	Western Addition	16	1							
Unknown	3388	6	Western Addition	17	1							
Unknown	3389	6	Western Addition	18	1							
Unknown	3390	6	Western Addition	19	1							
Unknown	3391	6	Western Addition	20	1							
Unknown	3392	6	Western Addition	21	1							
Unknown	3393	6	Western Addition	22	1							
Unknown	3394	6	Western Addition	23	1							
Unknown	3395	6	Western Addition	24	1							
Unknown	3396	7	Western Addition	1	1							
Unknown	3397	7	Western Addition	2	1							
Unknown	3398	7	Western Addition	3	1							
Unknown	3399	7	Western Addition	4	1							
Unknown	3400	7	Western Addition	5	1							
Unknown	3401	7	Western Addition	6	1							
Unknown	3402	7	Western Addition	7	1							
Unknown	3403	7	Western Addition	8	1							
Unknown	3404	7	Western Addition	9	1							
Unknown	3405	7	Western Addition	10	1							
Unknown	3406	7	Western Addition	11	1							
Unknown	3407	7	Western Addition	12	1							
Unknown	3408	7	Western Addition	13	1							
Unknown	3409	7	Western Addition	14	1							
Unknown	3410	7	Western Addition	15	1							
Unknown	3411	7	Western Addition	16	1							
Unknown	3412	7	Western Addition	17	1							
Unknown	3413	7	Western Addition	18	1							
Unknown	3414	7	Western Addition	19	1							
Unknown	3415	7	Western Addition	20	1							
Unknown	3416	7	Western Addition	21	1							
Unknown	3417	7	Western Addition	22	1							



AS	ASSESSED UPON				Total Assessment		Demands made upon as Owners	Assessment Numbers	Date of Demand .....190..	Assessment Due and Unpaid		SUBSEQUENT PAYMENTS
	Assessment Number	Block	Tract or Subdivision	Lot	Dollars	Cents				Dollars	Cents	
known	3418	7	Western Addition	23	11							
known	3419	7	Western Addition	24	1							
known	3420	8	Western Addition	1	1							
known	3421	8	Western Addition	2	1							
known	3422	8	Western Addition	3	1							
known	3423	8	Western Addition	4	1							
known	3424	8	Western Addition	5	1							
known	3425	8	Western Addition	6	1							
known	3426	8	Western Addition	7	1							
known	3427	8	Western Addition	8	1							
known	3428	8	Western Addition	9	1							
known	3429	8	Western Addition	10	1							
known	3430	8	Western Addition	11	1							
known	3431	8	Western Addition	12	1							
known	3432	8	Western Addition	13	1							
known	3433	8	Western Addition	14	1							
known	3434	8	Western Addition	15	1							
known	3435	8	Western Addition	16	1							
known	3436	8	Western Addition	17	1							
known	3437	8	Western Addition	18	1							✓
known	3438	8	Western Addition	19	1							
known	3439	8	Western Addition	20	11							
known	3440	8	Western Addition	21	1							
known	3441	8	Western Addition	22	1							
known	3442	8	Western Addition	23	1							
known	3443	8	Western Addition	24	1							
known	3444	9	Western Addition	1	1							
known	3445	9	Western Addition	2	1							
known	3446	9	Western Addition	3	1							
known	3447	9	Western Addition	4	1							
known	3448	9	Western Addition	5	1							
known	3449	9	Western Addition	6	1							
known	3450	9	Western Addition	7	1							
known	3451	9	Western Addition	8	1							
known	3452	9	Western Addition	9	1							
known	3453	9	Western Addition	10	1							
known	3454	9	Western Addition	11	1							
known	3455	9	Western Addition	12	1							
known	3456	9	Western Addition	13	1							
known	3457	9	Western Addition	14	1							
known	3458	9	Western Addition	15	1							
known	3459	9	Western Addition	16	1							
known	3460	9	Western Addition	17	1							
known	3461	9	Western Addition	18	1							
known	3462	9	Western Addition	19	1							
known	3463	9	Western Addition	20	1							
known	3464	9	Western Addition	21	1							
known	3465	9	Western Addition	22	1							
known	3466	9	Western Addition	23	1							
known	3467	9	Western Addition	24	1							
known	3468	10	Western Addition	1	1							
known	3469	10	Western Addition	2	1							
known	3470	10	Western Addition	3	1							
known	3471	10	Western Addition	4	11							



OWNERS	ASSESSMENT		ASSESSED UPON		Total Assessment		Demands made upon as Owners	Assessment Numbers	Date of Demand .....190..	Assessment Due and Unpaid		SUBSEQUENT PAYMENTS
	Assessment Number	Block	Tract or Subdivision	Lot	Dollars	Cents				Dollars	Cents	
Unknown	3472	/0	Western Addition	5	1							
Unknown	3473	/0	Western Addition	6	1							
Unknown	3474	/0	Western Addition	7	1							
Unknown	3475	/0	Western Addition	8	1							
Unknown	3476	/0	Western Addition	9	1							
Unknown	3477	/0	Western Addition	10	1							
Unknown	3478	/0	Western Addition	11	1							
Unknown	3479	/0	Western Addition	12	1							
Unknown	3480	/0	Western Addition	13	1							
Unknown	3481	/0	Western Addition	14	1							
Unknown	3482	/0	Western Addition	15	1							
Unknown	3483	/0	Western Addition	16	1							
Unknown	3484	/0	Western Addition	17	1							
Unknown	3485	/0	Western Addition	18	1							
Unknown	3486	/0	Western Addition	19	1							
Unknown	3487	/0	Western Addition	20	1							
Unknown	3488	/0	Western Addition	21	1							
Unknown	3489	/0	Western Addition	22	1							
Unknown	3490	/0	Western Addition	23	1							
Unknown	3491	/0	Western Addition	24	1							✓
Unknown	3492	//	Western Addition	1	1							
Unknown	3493	//	Western Addition	2	1							
Unknown	3494	//	Western Addition	3	1							
Unknown	3495	//	Western Addition	4	1							
Unknown	3496	//	Western Addition	5	1							
Unknown	3497	//	Western Addition	6	1							
Unknown	3498	//	Western Addition	7	1							
Unknown	3499	//	Western Addition	8	1							
Unknown	3500	//	Western Addition	9	1							
Unknown	3501	//	Western Addition	10	1							
Unknown	3502	//	Western Addition	11	1							
Unknown	3503	//	Western Addition	12	1							
Unknown	3504	//	Western Addition	13	1							
Unknown	3505	//	Western Addition	14	1							
Unknown	3506	//	Western Addition	15	1							
Unknown	3507	//	Western Addition	16	1							
Unknown	3508	//	Western Addition	17	1							
Unknown	3509	//	Western Addition	18	1							
Unknown	3510	//	Western Addition	19	1							
Unknown	3511	//	Western Addition	20	1							
Unknown	3512	//	Western Addition	21	1							
Unknown	3513	//	Western Addition	22	1							
Unknown	3514	//	Western Addition	23	1							
Unknown	3515	//	Western Addition	24	1							
Unknown	3516	/2	Western Addition	1	1							
Unknown	3517	/2	Western Addition	2	1							
Unknown	3518	/2	Western Addition	3	1							
Unknown	3519	/2	Western Addition	4	1							
Unknown	3520	/2	Western Addition	5	1							
Unknown	3521	/2	Western Addition	6	1							
Unknown	3522	/2	Western Addition	7	1							
Unknown	3523	/2	Western Addition	8	1							
Unknown	3524	/2	Western Addition	9	1							
Unknown	3525	/2	Western Addition	10	1							



IS	ASSESSED UPON				Total Assessment		Demands made upon as Owners	Assessment Numbers	Date of Demand .....190..	Assessment Due and Unpaid		SUBSEQUENT PAYMENTS
	Assessment Number	Block	Tract or Subdivision	Lot	Dollars	Cents				Dollars	Cents	
known	3526	12	Western Addition	11	1							
known	3527	12	Western Addition	12	1							
known	3528	12	Western Addition	13	1							
known	3529	12	Western Addition	14	1							
known	3530	12	Western Addition	15	1							
known	3531	12	Western Addition	16	1							
known	3532	12	Western Addition	17	1							
known	3533	12	Western Addition	18	1							
known	3534	12	Western Addition	19	1							
known	3535	12	Western Addition	20	1							
known	3536	12	Western Addition	21	1							
known	3537	12	Western Addition	22	1							
known	3538	12	Western Addition	23	1							
known	3539	12	Western Addition	24	1							
known	3540	3	Western Addition	1	1							
known	3541	3	Western Addition	2	1							
known	3542	3	Western Addition	3	1							
known	3543	3	Western Addition	4	1							
known	3544	3	Western Addition	5	1							
known	3545	3	Western Addition	6	1							
known	3546	3	Western Addition	7	1							
known	3547	3	Western Addition	8	1							✓
known	3548	3	Western Addition	9	1							
known	3549	3	Western Addition	10	1							
known	3550	3	Western Addition	11	1							
known	3551	3	Western Addition	12	1							
known	3552	3	Western Addition	13	1							
known	3553	3	Western Addition	14	1							
known	3554	3	Western Addition	15	1							
known	3555	3	Western Addition	16	1							
known	3556	3	Western Addition	17	1							
known	3557	3	Western Addition	18	1							
known	3558	3	Western Addition	19	1							
known	3559	3	Western Addition	20	1							
known	3560	3	Western Addition	21	1							
known	3561	3	Western Addition	22	1							
known	3562	3	Western Addition	23	1							
known	3563	3	Western Addition	24	1							
known	3564	14	Western Addition	1	1							
known	3565	14	Western Addition	2	1							
known	3566	14	Western Addition	3	1							
known	3567	14	Western Addition	4	1							
known	3568	14	Western Addition	5	1							
known	3569	14	Western Addition	6	1							
known	3570	14	Western Addition	7	1							
known	3571	14	Western Addition	8	1							
known	3572	14	Western Addition	9	1							
known	3573	14	Western Addition	10	1							
known	3574	14	Western Addition	11	1							
known	3575	14	Western Addition	12	1							
known	3576	14	Western Addition	24	1							
known	3577	14	Western Addition	23	1							
known	3578	14	Western Addition	22	1							
known	3579	14	Western Addition	21	1							



OWNERS	ASSESSED UPON			Total Assessment		Demands made upon as Owners	Assessment Numbers	Date of Demand .....190..	Assessment Due and Unpaid		SUBSEQUENT PAYMENTS
	Assessment Number	Block	Tract or Subdivision	Lot	Dollars				Cents	Dollars	
Unknown	3580	15	Western Addition	20	11						
Unknown	3581	15	Western Addition	19	1						
Unknown	3582	15	Western Addition	18	1						
Unknown	3583	15	Western Addition	17	1						
Unknown	3584	15	Western Addition	16	1						
Unknown	3585	14	Western Addition	15	1						
Unknown	3586	14	Western Addition	14	1						
Unknown	3587	14	Western Addition	13	1						
Unknown	3588	15	Western Addition	1	1						
Unknown	3589	15	Western Addition	2	1						
Unknown	3590	15	Western Addition	3	1						
Unknown	3591	15	Western Addition	4	1						
Unknown	3592	15	Western Addition	5	1						
Unknown	3593	15	Western Addition	6	1						
Unknown	3594	15	Western Addition	7	1						
Unknown	3595	15	Western Addition	8	1						
Unknown	3596	15	Western Addition	9	1						
Unknown	3597	15	Western Addition	10	1						
Unknown	3598	15	Western Addition	11	1						
Unknown	3599	15	Western Addition	12	1						
Unknown	3600	15	Western Addition	13	1						
Unknown	3601	15	Western Addition	14	1						
Unknown	3602	15	Western Addition	15	1						
Unknown	3603	15	Western Addition	16	1						
Unknown	3604	15	Western Addition	17	11	la					
Unknown	3605	15	Western Addition	18	1						
Unknown	3606	15	Western Addition	19	1						
Unknown	3607	15	Western Addition	20	1						
Unknown	3608	15	Western Addition	21	1						
Unknown	3609	15	Western Addition	22	1						
Unknown	3610	15	Western Addition	23	1						
Unknown	3611	15	Western Addition	24	1						
Unknown	3612	26	Western Addition	1	1						
Unknown	3613	26	Western Addition	2	1						
Unknown	3614	26	Western Addition	3	1						
Unknown	3615	26	Western Addition	4	1						
Unknown	3616	26	Western Addition	5	1						
Unknown	3617	26	Western Addition	6	1						
Unknown	3618	26	Western Addition	7	1						
Unknown	3619	26	Western Addition	8	1						
Unknown	3620	26	Western Addition	9	1						
Unknown	3621	26	Western Addition	10	1						
Unknown	3622	26	Western Addition	11	1						
Unknown	3623	26	Western Addition	12	1						
Unknown	3624	26	Western Addition	13	1						
Unknown	3625	26	Western Addition	14	1						
Unknown	3626	26	Western Addition	15	1						
Unknown	3627	26	Western Addition	16	1						
Unknown	3628	26	Western Addition	17	1						
Unknown	3629	26	Western Addition	18	1						
Unknown	3630	26	Western Addition	19	1						
Unknown	3631	26	Western Addition	20	1						
Unknown	3632	26	Western Addition	21	1						
Unknown	3633	26	Western Addition	22	11						



IS	ASSESSED UPON				Total Assessment		Demands made upon as Owners	Assessment Numbers	Date of Demand .....190..	Assessment Due and Unpaid		SUBSEQUENT PAYMENTS
	Assessment Number	Block	Tract or Subdivision	Lot	Dollars	Cents				Dollars	Cents	
known	3634	26	Western Addition	23	11							
known	3635	26	Western Addition	24	1							
known	3636	27	Western Addition	1	1							
known	3637	27	Western Addition	2	1							
known	3638	27	Western Addition	3	1							
known	3639	27	Western Addition	4	1							
known	3640	27	Western Addition	5	1							
known	3641	27	Western Addition	6	1							
known	3642	27	Western Addition	7	1							
known	3643	27	Western Addition	8	1							
known	3644	27	Western Addition	9	1							
known	3645	27	Western Addition	10	1							
known	3646	27	Western Addition	11	1							
known	3647	27	Western Addition	12	1							
known	3648	27	Western Addition	24	1							
known	3649	27	Western Addition	23	1							
known	3650	27	Western Addition	22	1							
known	3651	27	Western Addition	21	1							
known	3652	27	Western Addition	20	1							
known	3653	27	Western Addition	19	1							
known	3654	27	Western Addition	18	1							
known	3655	27	Western Addition	17	11	na					✓	
known	3656	27	Western Addition	16	1							
known	3657	27	Western Addition	15	1							
known	3658	27	Western Addition	14	1							
known	3659	27	Western Addition	13	1							
known	3660	28	Western Addition	1	1							
known	3661	28	Western Addition	2	1							
known	3662	28	Western Addition	3	1							
known	3663	28	Western Addition	4	1							
known	3664	28	Western Addition	5	1							
known	3665	28	Western Addition	6	1							
known	3666	28	Western Addition	7	1							
known	3667	28	Western Addition	8	1							
known	3668	28	Western Addition	9	1							
known	3669	28	Western Addition	10	1							
known	3670	28	Western Addition	11	1							
known	3671	28	Western Addition	12	1							
known	3672	28	Western Addition	13	1							
known	3673	28	Western Addition	14	1							
known	3674	28	Western Addition	15	1							
known	3675	28	Western Addition	16	1							
known	3676	28	Western Addition	17	1							
known	3677	28	Western Addition	18	1							
known	3678	28	Western Addition	19	1							
known	3679	28	Western Addition	20	1							
known	3680	28	Western Addition	21	1							
known	3681	28	Western Addition	22	1							
known	3682	28	Western Addition	23	1							
known	3683	28	Western Addition	24	1							
known	3684	29	Western Addition	1	1							
known	3685	29	Western Addition	2	1							
known	3686	29	Western Addition	3	1							
known	3687	29	Western Addition	4	1							



OWNERS	ASSESSED UPON				Total Assessment		Demands made upon as Owners	Assessment Numbers	Date of Demand .....190..	Assessment Due and Unpaid		SUBSEQUENT PAYMENTS
	Assessment Number	Block	Tract or Subdivision	Lot	Dollars	Cents				Dollars	Cents	
Unknown	3688	29	Western Addition	5	1							
Unknown	3689	29	Western Addition	6	1							
Unknown	3690	29	Western Addition	7	1							
Unknown	3691	29	Western Addition	8	1							
Unknown	3692	29	Western Addition	9	1							
Unknown	3693	29	Western Addition	10	1							
Unknown	3694	29	Western Addition	11	1							
Unknown	3695	29	Western Addition	12	1							
Unknown	3696	29	Western Addition	13	1							
Unknown	3697	29	Western Addition	14	1							
Unknown	3698	29	Western Addition	15	1							
Unknown	3699	29	Western Addition	16	1							
Unknown	3700	29	Western Addition	17	1							
Unknown	3701	29	Western Addition	18	1							
Unknown	3702	29	Western Addition	19	1							
Unknown	3703	29	Western Addition	20	1							
Unknown	3704	29	Western Addition	21	1							
Unknown	3705	29	Western Addition	22	1							
Unknown	3706	29	Western Addition	23	1							
Unknown	3707	29	Western Addition	24	1							
Unknown	3708	30	Western Addition	1	1							
Unknown	3709	30	Western Addition	2	1							
Unknown	3710	30	Western Addition	3	11	10						✓
Unknown	3711	30	Western Addition	4	1							
Unknown	3712	30	Western Addition	5	1							
Unknown	3713	30	Western Addition	6	1							
Unknown	3714	30	Western Addition	7	1							
Unknown	3715	30	Western Addition	8	1							
Unknown	3716	30	Western Addition	9	1							
Unknown	3717	30	Western Addition	10	1							
Unknown	3718	30	Western Addition	11	1							
Unknown	3719	30	Western Addition	12	1							
Unknown	3720	30	Western Addition	13	1							
Unknown	3721	30	Western Addition	14	1							
Unknown	3722	30	Western Addition	15	1							
Unknown	3723	30	Western Addition	16	1							
Unknown	3724	30	Western Addition	17	1							
Unknown	3725	30	Western Addition	18	1							
Unknown	3726	30	Western Addition	19	1							
Unknown	3727	30	Western Addition	20	1							
Unknown	3728	30	Western Addition	21	1							
Unknown	3729	30	Western Addition	22	1							
Unknown	3730	30	Western Addition	23	1							
Unknown	3731	30	Western Addition	24	1							
Unknown	3732	31	Western Addition	1	1							
Unknown	3733	31	Western Addition	2	1							
Unknown	3734	31	Western Addition	3	1							
Unknown	3735	31	Western Addition	4	1							
Unknown	3736	31	Western Addition	5	1							
Unknown	3737	31	Western Addition	6	1							
Unknown	3738	31	Western Addition	7	1							
Unknown	3739	31	Western Addition	8	1							
Unknown	3740	31	Western Addition	9	1							
Unknown	3741	31	Western Addition	10	11							



AS	ASSESSED UPON				Total Assessment		Demands made upon as Owners	Assessment Numbers	Date of Demand .....190..	Assessment Due and Unpaid		SUBSEQUENT PAYMENTS
	Assessment Number	Block	Tract or Subdivision	Lot	Dollars	Cents				Dollars	Cents	
known	3742	31	Western Addition	11		80						
known	3743	31	Western Addition	12		80						
known	3744	31	Western Addition	13		11-						
known	3745	31	Western Addition	16		11-						
known	3746	31	Western Addition	17		11-						
known	3747	31	Western Addition	18		11-						
known	3748	31	Western Addition	19		11-						
known	3749	31	Western Addition	20		11-						
known	3750	31	Western Addition	21		11-						
known	3751	31	Western Addition	22		11-						
known	3752	31	Western Addition	23		11-						
known	3753	31	Western Addition	24		11-						
known	3754	32	Western Addition	1		11-						
known	3755	32	Western Addition	2		11-						
known	3756	32	Western Addition	3		11-						
known	3757	32	Western Addition	4		11-						
known	3758	32	Western Addition	5		11-						
known	3759	32	Western Addition	6		11-						
known	3760	32	Western Addition	7		11-						
known	3761	32	Western Addition	8		11-						
known	3762	32	Western Addition	9		11-						
known	3763	32	Western Addition	10		11-						
known	3764	32	Western Addition	11		80						
known	3765	32	Western Addition	12		80						
known	3766	32	Western Addition	13		11-						
known	3767	32	Western Addition	16		11-						
known	3768	32	Western Addition	17		11-						
known	3769	32	Western Addition	18		11-						
known	3770	32	Western Addition	19		11-						
known	3771	32	Western Addition	20		11-						
known	3772	32	Western Addition	21		11-						
known	3773	32	Western Addition	22		11-						
known	3774	32	Western Addition	23		11-						
known	3775	32	Western Addition	24		11-						
known	3776	33	Western Addition	1		11-						
known	3777	33	Western Addition	2		11-						
known	3778	33	Western Addition	3		11-						
known	3779	33	Western Addition	4		11-						
known	3780	33	Western Addition	5		11-						
known	3781	33	Western Addition	6		11-						
known	3782	33	Western Addition	7		11-						
known	3783	33	Western Addition	8		11-						
known	3784	33	Western Addition	9		11-						
known	3785	33	Western Addition	10		11-						
known	3786	33	Western Addition	11		80						
known	3787	33	Western Addition	12		80						
known	3788	33	Western Addition	13		11-						
known	3789	33	Western Addition	16		11-						
known	3790	33	Western Addition	17		11-						
known	3791	33	Western Addition	18		11-						
known	3792	33	Western Addition	19		11-						
known	3793	33	Western Addition	20		11-						
known	3794	33	Western Addition	21		11-						
known	3795	33	Western Addition	22		11-						



OWNERS	ASSESSED UPON				Total Assessment		Demands made upon as Owners	Assessment Numbers	Date of Demand .....190..	Assessment Due and Unpaid		SUBSEQUENT PAYMENTS
	Assessment Number	Block	Tract or Subdivision	Lot	Dollars	Cents				Dollars	Cents	
Unknown	3796	33	Western Addition	23	11	-						
Unknown	3797	33	Western Addition	24	11	-						
Unknown	3798	34	Western Addition	1	11	-						
Unknown	3799	34	Western Addition	2	11	-						
Unknown	3800	34	Western Addition	3	11	-						
Unknown	3801	34	Western Addition	4	11	-						
Unknown	3802	34	Western Addition	5	11	-						
Unknown	3803	34	Western Addition	6	11	-						
Unknown	3804	34	Western Addition	7	11	-						
Unknown	3805	34	Western Addition	8	11	-						
Unknown	3806	34	Western Addition	9	11	-						
Unknown	3807	34	Western Addition	10	11	-						
Unknown	3808	34	Western Addition	11	11	80						
Unknown	3809	34	Western Addition	14	11	80						
Unknown	3810	34	Western Addition	15	11	-						
Unknown	3811	34	Western Addition	16	11	-						
Unknown	3812	34	Western Addition	17	11	-						
Unknown	3813	34	Western Addition	18	11	-						
Unknown	3814	34	Western Addition	19	11	-						
Unknown	3815	34	Western Addition	20	11	-						
Unknown	3816	34	Western Addition	21	11	-						
Unknown	3817	34	Western Addition	22	11	-						
Unknown	3818	34	Western Addition	23	11	-						
Unknown	3819	34	Western Addition	24	11	-						
Unknown	3820	35	Western Addition	1	11	-						
Unknown	3821	35	Western Addition	2	11	-						
Unknown	3822	35	Western Addition	3	11	-						
Unknown	3823	35	Western Addition	4	11	-						
Unknown	3824	35	Western Addition	5	11	-						
Unknown	3825	35	Western Addition	6	11	-						
Unknown	3826	35	Western Addition	7	11	-						
Unknown	3827	35	Western Addition	8	11	-						
Unknown	3828	35	Western Addition	9	11	-						
Unknown	3829	35	Western Addition	10	11	-						
Unknown	3830	35	Western Addition	11	11	80						
Unknown	3831	35	Western Addition	14	11	80						
Unknown	3832	35	Western Addition	15	11	-						
Unknown	3833	35	Western Addition	16	11	-						
Unknown	3834	35	Western Addition	17	11	-						
Unknown	3835	35	Western Addition	18	11	-						
Unknown	3836	35	Western Addition	19	11	-						
Unknown	3837	35	Western Addition	20	11	-						
Unknown	3838	35	Western Addition	21	11	-						
Unknown	3839	35	Western Addition	22	11	-						
Unknown	3840	35	Western Addition	23	11	-						
Unknown	3841	35	Western Addition	24	11	-						
Unknown	3842	1	Western Addition	1	11	-						
Unknown	3843	1	Western Addition	2	11	-						
Unknown	3844	1	Western Addition	3	11	-						
Unknown	3845	1	Western Addition	4	11	-						
Unknown	3846	1	Western Addition	5	11	-						
Unknown	3847	1	Western Addition	6	11	-						
Unknown	3848	1	Western Addition	7	11	-						



IS	ASSESSED UPON				Total Assessment		Demands made upon as Owners	Assessment Numbers	Date of Demand .....190...	Assessment Due and Unpaid		SUBSEQUENT PAYMENTS
	Assessment Number	Block	Tract or Subdivision	Lot	Dollars	Cents				Dollars	Cents	
known	3850	/	Western Addition	9	1							
known	3851	/	Western Addition	10	1							
known	3852	/	Western Addition	11	1							
known	3853	/	Western Addition	12	1							
known	3854	/	Western Addition	13	1							
known	3855	/	Western Addition	14	1							
known	3856	/	Western Addition	15	1							
known	3857	/	Western Addition	16	1							
known	3858	/	Western Addition	17	1							
known	3859	/	Western Addition	18	1							
known	3860	/	Western Addition	19	1							
known	3861	/	Western Addition	20	1							
known	3862	/	Western Addition	21	1							
known	3863	/	Western Addition	22	1							
known	3864	/	Western Addition	23	1							
known	3865	/	Western Addition	24	1							
known	3866	2	Western Addition	1	1							
known	3867	2	Western Addition	2	1							
known	3868	2	Western Addition	3	1							
known	3869	2	Western Addition	4	1							
known	3870	2	Western Addition	5	1							
known	3871	2	Western Addition	6	1							
known	3872	2	Western Addition	7	1							
known	3873	2	Western Addition	8	11		ea					
known	3874	2	Western Addition	9	1							
known	3875	2	Western Addition	10	1							
known	3876	2	Western Addition	11	1							
known	3877	2	Western Addition	12	1							
known	3878	2	Western Addition	13	1							
known	3879	2	Western Addition	14	1							
known	3880	2	Western Addition	15	1							✓
known	3881	2	Western Addition	16	1							
known	3882	2	Western Addition	17	1							
known	3883	2	Western Addition	18	1							
known	3884	2	Western Addition	19	1							
known	3885	2	Western Addition	20	1							
known	3886	2	Western Addition	21	1							
known	3887	2	Western Addition	22	1							
known	3888	2	Western Addition	23	1							
known	3889	2	Western Addition	24	1							
known	3890	3	Western Addition	1	1							
known	3891	3	Western Addition	2	1							
known	3892	3	Western Addition	3	1							
known	3893	3	Western Addition	4	1							
known	3894	3	Western Addition	5	1							
known	3895	3	Western Addition	6	1							
known	3896	3	Western Addition	7	1							
known	3897	3	Western Addition	8	1							
known	3898	3	Western Addition	9	1							
known	3899	3	Western Addition	10	1							
known	3900	3	Western Addition	11	1							
known	3901	3	Western Addition	12	1							
known	3902	3	Western Addition	13	1							
known	3903	3	Western Addition	14	1							



OWNERS	ASSESSED UPON				Total Assessment		Demands made upon as Owners	Assessment Numbers	Date of Demand .....190..	Assessment Due and Unpaid		SUBSEQUENT PAYMENTS
	Assessment Number	Block	Tract or Subdivision	Lot	Dollars	Cents				Dollars	Cents	
Unknown	3904	3	Western Addition	15	11							
Unknown	3905	3	Western Addition	16	1							
Unknown	3906	3	Western Addition	17	1							
Unknown	3907	3	Western Addition	18	1							
Unknown	3908	3	Western Addition	19	1							
Unknown	3909	3	Western Addition	20	1							
Unknown	3910	3	Western Addition	21	1							
Unknown	3911	3	Western Addition	22	1							
Unknown	3912	3	Western Addition	23	1							
Unknown	3913	3	Western Addition	24	1							
Unknown	3914	4	Western Addition	1	1							
Unknown	3915	4	Western Addition	2	1							
Unknown	3916	4	Western Addition	3	1							
Unknown	3917	4	Western Addition	4	1							
Unknown	3918	4	Western Addition	5	1							
Unknown	3919	4	Western Addition	6	1							
Unknown	3920	4	Western Addition	7	1							
Unknown	3921	4	Western Addition	8	1							
Unknown	3922	4	Western Addition	9	1							
Unknown	3923	4	Western Addition	10	1							
Unknown	3924	4	Western Addition	11	1							
Unknown	3925	4	Western Addition	12	1							
Unknown	3926	4	Western Addition	13	1							
Unknown	3927	4	Western Addition	14	11		ea					
Unknown	3928	4	Western Addition	15	1							
Unknown	3929	4	Western Addition	16	1							✓
Unknown	3930	4	Western Addition	17	1							
Unknown	3931	4	Western Addition	18	1							
Unknown	3932	4	Western Addition	19	1							
Unknown	3933	4	Western Addition	20	1							
Unknown	3934	4	Western Addition	21	1							
Unknown	3935	4	Western Addition	22	1							
Unknown	3936	4	Western Addition	23	1							
Unknown	3937	4	Western Addition	24	1							
Unknown	3938	5	Western Addition	1	1							
Unknown	3939	5	Western Addition	2	1							
Unknown	3940	5	Western Addition	3	1							
Unknown	3941	5	Western Addition	4	1							
Unknown	3942	5	Western Addition	5	1							
Unknown	3943	5	Western Addition	6	1							
Unknown	3944	5	Western Addition	7	1							
Unknown	3945	5	Western Addition	8	1							
Unknown	3946	5	Western Addition	9	1							
Unknown	3947	5	Western Addition	10	1							
Unknown	3948	5	Western Addition	11	1							
Unknown	3949	5	Western Addition	12	1							
Unknown	3950	5	Western Addition	13	1							
Unknown	3951	5	Western Addition	14	1							
Unknown	3952	5	Western Addition	15	1							
Unknown	3953	5	Western Addition	16	1							
Unknown	3954	5	Western Addition	17	1							
Unknown	3955	5	Western Addition	18	1							
Unknown	3956	5	Western Addition	19	1							
Unknown	3957	5	Western Addition	20	11							



IS	ASSESSED UPON				Total Assessment		Demands made upon as Owners	Assessment Numbers	Date of Demand .....190..	Assessment Due and Unpaid		SUBSEQUENT PAYMENTS
	Assessment Number	Block	Tract or Subdivision	Lot	Dollars	Cents				Dollars	Cents	
known	3958	✓	Western Addition	21	✓							
known	3959	✓	Western Addition	22	/							
known	3960	✓	Western Addition	23	/							
known	3961	✓	Western Addition	24	/							
known	3962	16	Western Addition	1	/							
known	3963	16	Western Addition	2	/							
known	3964	16	Western Addition	3	/							
known	3965	16	Western Addition	4	/							
known	3966	16	Western Addition	5	/							
known	3967	16	Western Addition	6	/							
known	3968	16	Western Addition	7	/							
known	3969	16	Western Addition	8	/							
known	3970	16	Western Addition	9	/							
known	3971	16	Western Addition	10	/							
known	3972	16	Western Addition	11	/							
known	3973	16	Western Addition	12	/							
known	3974	16	Western Addition	13	/							
known	3975	16	Western Addition	14	/							
known	3976	16	Western Addition	15	/							
known	3977	16	Western Addition	16	/							
known	3978	16	Western Addition	17	/							
known	3979	16	Western Addition	18	/							
known	3980	16	Western Addition	19	/							
known	3981	16	Western Addition	20	11- ✓ la							
known	3982	16	Western Addition	21	/							
known	3983	16	Western Addition	22	/							
known	3984	16	Western Addition	23	/							
known	3985	16	Western Addition	24	/							
known	3986	17	Western Addition	1	/							✓
known	3987	17	Western Addition	2	/							
known	3988	17	Western Addition	3	/							
known	3989	17	Western Addition	4	/							
known	3990	17	Western Addition	5	/							
known	3991	17	Western Addition	6	/							
known	3992	17	Western Addition	7	/							
known	3993	17	Western Addition	8	/							
known	3994	17	Western Addition	9	/							
known	3995	17	Western Addition	10	/							
known	3996	17	Western Addition	11	/							
known	3997	17	Western Addition	12	/							
known	3998	17	Western Addition	13	/							
known	3999	17	Western Addition	14	/							
known	4000	17	Western Addition	15	/							
known	4001	17	Western Addition	16	/							
known	4002	17	Western Addition	17	/							
known	4003	17	Western Addition	18	/							
known	4004	17	Western Addition	19	/							
known	4005	17	Western Addition	20	/							
known	4006	17	Western Addition	21	/							
known	4007	17	Western Addition	22	/							
known	4008	17	Western Addition	23	/							
known	4009	17	Western Addition	24	/							
known	4010	18	Western Addition	1	/							
known	4011	18	Western Addition	2	/							

**Cancelled**  
190



OWNERS	ASSESSED UPON				Total Assessment		Demands made upon as Owners	Assessment Numbers	Date of Demand .....190..	Assessment Due and Unpaid		SUBSEQUENT PAYMENTS
	Assessment Number	Block	Tract or Subdivision	Lot	Dollars	Cents				Dollars	Cents	
Unknown	4012	18	Western Addition	3	11							
Unknown	4013	18	Western Addition	4	1							
Unknown	4014	18	Western Addition	5	1							
Unknown	4015	18	Western Addition	6	1							
Unknown	4016	18	Western Addition	7	1							
Unknown	4017	18	Western Addition	8	1							
Unknown	4018	18	Western Addition	9	1							
Unknown	4019	18	Western Addition	10	1							
Unknown	4020	18	Western Addition	11	1							
Unknown	4021	18	Western Addition	12	1							
Unknown	4022	18	Western Addition	13	1							
Unknown	4023	18	Western Addition	14	1							
Unknown	4024	18	Western Addition	15	1							
Unknown	4025	18	Western Addition	16	1							
Unknown	4026	18	Western Addition	17	1							
Unknown	4027	18	Western Addition	18	1							
Unknown	4028	18	Western Addition	19	1							
Unknown	4029	18	Western Addition	20	1							
Unknown	4030	18	Western Addition	21	1							
Unknown	4031	18	Western Addition	22	1							
Unknown	4032	18	Western Addition	23	1							
Unknown	4033	18	Western Addition	24	1							
Unknown	4034	19	Western Addition	1	1	10						
Unknown	4035	19	Western Addition	2	1							
Unknown	4036	19	Western Addition	3	1							
Unknown	4037	19	Western Addition	4	1							
Unknown	4038	19	Western Addition	5	1							
Unknown	4039	19	Western Addition	6	1							✓
Unknown	4040	19	Western Addition	7	1							
Unknown	4041	19	Western Addition	8	1							
Unknown	4042	19	Western Addition	9	1							
Unknown	4043	19	Western Addition	10	1							
Unknown	4044	19	Western Addition	11	1							
Unknown	4045	19	Western Addition	12	1							
Unknown	4046	19	Western Addition	13	1							
Unknown	4047	19	Western Addition	14	1							
Unknown	4048	19	Western Addition	15	1							
Unknown	4049	19	Western Addition	16	1							
Unknown	4050	19	Western Addition	17	1							
Unknown	4051	19	Western Addition	18	1							
Unknown	4052	19	Western Addition	19	1							
Unknown	4053	19	Western Addition	20	1							
Unknown	4054	19	Western Addition	21	1							
Unknown	4055	19	Western Addition	22	1							
Unknown	4056	19	Western Addition	23	1							
Unknown	4057	19	Western Addition	24	1							
Unknown	4058	20	Western Addition	1	1							
Unknown	4059	20	Western Addition	2	1							
Unknown	4060	20	Western Addition	3	1							
Unknown	4061	20	Western Addition	4	1							
Unknown	4062	20	Western Addition	5	1							
Unknown	4063	20	Western Addition	6	1							
Unknown	4064	20	Western Addition	7	1							
Unknown	4065	20	Western Addition	8	1							



AS	ASSESSED UPON				Total Assessment		Demands made upon as Owners	Assessment Numbers	Date of Demand .....190..	Assessment Due and Unpaid		SUBSEQUENT PAYMENTS
	Assessment Number	Block	Tract or Subdivision	Lot	Dollars	Cents				Dollars	Cents	
known	4066	20	Western Addition	9	1							
known	4067	20	Western Addition	10	1							
known	4068	20	Western Addition	11	1							
known	4069	20	Western Addition	12	1							
known	4070	20	Western Addition	13	1							
known	4071	20	Western Addition	14	1							
known	4072	20	Western Addition	15	1							
known	4073	20	Western Addition	16	1							
known	4074	20	Western Addition	17	1							
known	4075	20	Western Addition	18	1							
known	4076	20	Western Addition	19	1							
known	4077	20	Western Addition	20	1							
known	4078	20	Western Addition	21	1							
known	4079	20	Western Addition	22	1							
known	4080	20	Western Addition	23	1							
known	4081	20	Western Addition	24	1							
known	4082	21	Western Addition	1	1							
known	4083	21	Western Addition	2	1							
known	4084	21	Western Addition	3	1							
known	4085	21	Western Addition	4	1							
known	4086	21	Western Addition	5	1							
known	4087	21	Western Addition	6	1							
known	4088	21	Western Addition	7	1							
known	4089	21	Western Addition	8	1							
known	4090	21	Western Addition	9	1							
known	4091	21	Western Addition	10	1							
known	4092	21	Western Addition	11	1							
known	4093	21	Western Addition	12	1							
known	4094	21	Western Addition	13	1							
known	4095	21	Western Addition	14	1							
known	4096	21	Western Addition	15	1							
known	4097	21	Western Addition	16	1							
known	4098	21	Western Addition	17	1							
known	4099	21	Western Addition	18	1							
known	4100	21	Western Addition	19	1							
known	4101	21	Western Addition	20	1							
known	4102	21	Western Addition	21	1							
known	4103	21	Western Addition	22	1							
known	4104	21	Western Addition	23	1							
known	4105	21	Western Addition	24	1							
known	4106	22	Western Addition	1	1							
known	4107	22	Western Addition	2	1							
known	4108	22	Western Addition	3	1							
known	4109	22	Western Addition	4	1							
known	4110	22	Western Addition	5	1							
known	4111	22	Western Addition	6	1							
known	4112	22	Western Addition	7	1							
known	4113	22	Western Addition	8	1							
known	4114	22	Western Addition	9	1							
known	4115	22	Western Addition	10	1							
known	4116	22	Western Addition	11	1							
known	4117	22	Western Addition	12	1							
known	4118	22	Western Addition	13	1							
known	4119	22	Western Addition	14	1							



OWNERS	ASSESSED UPON				Total Assessment		Demands made upon as Owners	Assessment Numbers	Date of Demand .....190..	Assessment Due and Unpaid		SUBSEQUENT PAYMENTS
	Assessment Number	Block	Tract or Subdivision	Lot	Dollars	Cents				Dollars	Cents	
Unknown	4120	22	Western Addition	15	1							
Unknown	4121	22	Western Addition	16	1							
Unknown	4122	22	Western Addition	17	1							
Unknown	4123	22	Western Addition	18	1							
Unknown	4124	22	Western Addition	19	1							
Unknown	4125	22	Western Addition	20	1							
Unknown	4126	22	Western Addition	21	1							
Unknown	4127	22	Western Addition	22	1							
Unknown	4128	22	Western Addition	23	1							
Unknown	4129	22	Western Addition	24	1							
Unknown	4130	23	Western Addition	1	1							
Unknown	4131	23	Western Addition	2	1							
Unknown	4132	23	Western Addition	3	1							
Unknown	4133	23	Western Addition	4	1							
Unknown	4134	23	Western Addition	5	1							
Unknown	4135	23	Western Addition	6	1							
Unknown	4136	23	Western Addition	7	1							
Unknown	4137	23	Western Addition	8	1							
Unknown	4138	23	Western Addition	9	1							
Unknown	4139	23	Western Addition	10	1							
Unknown	4140	23	Western Addition	11	1							
Unknown	4141	23	Western Addition	12	1							
Unknown	4142	23	Western Addition	13	1	ea						
Unknown	4143	23	Western Addition	14	1							
Unknown	4144	23	Western Addition	15	1							
Unknown	4145	23	Western Addition	16	1							✓
Unknown	4146	23	Western Addition	17	1							
Unknown	4147	23	Western Addition	18	1							
Unknown	4148	23	Western Addition	19	1							
Unknown	4149	23	Western Addition	20	1							
Unknown	4150	23	Western Addition	21	1							
Unknown	4151	23	Western Addition	22	1							
Unknown	4152	23	Western Addition	23	1							
Unknown	4153	23	Western Addition	24	1							
Unknown	4154	24	Western Addition	1	1							
Unknown	4155	24	Western Addition	2	1							
Unknown	4156	24	Western Addition	3	1							
Unknown	4157	24	Western Addition	4	1							
Unknown	4158	24	Western Addition	5	1							
Unknown	4159	24	Western Addition	6	1							
Unknown	4160	24	Western Addition	7	1							
Unknown	4161	24	Western Addition	8	1							
Unknown	4162	24	Western Addition	9	1							
Unknown	4163	24	Western Addition	10	1							
Unknown	4164	24	Western Addition	11	1							
Unknown	4165	24	Western Addition	12	1							
Unknown	4166	24	Western Addition	13	1							
Unknown	4167	24	Western Addition	14	1							
Unknown	4168	24	Western Addition	15	1							
Unknown	4169	24	Western Addition	16	1							
Unknown	4170	24	Western Addition	17	1							
Unknown	4171	24	Western Addition	18	1							
Unknown	4172	24	Western Addition	19	1							
Unknown	4173	24	Western Addition	20	1							



IS	ASSESSED UPON				Total Assessment		Demands made upon as Owners	Assessment Numbers	Date of Demand .....190..	Assessment Due and Unpaid		SUBSEQUENT PAYMENTS
	Assessment Number	Block	Tract or Subdivision	Lot	Dollars	Cents				Dollars	Cents	
known	4174	2v	Western Addition	21								
known	4175	2v	Western Addition	22								
known	4176	2v	Western Addition	23								
known	4177	2v	Western Addition	2v								
known	4178	2v	Western Addition	1								
known	4179	2v	Western Addition	2								
known	4180	2v	Western Addition	3								
known	4181	2v	Western Addition	4								
known	4182	2v	Western Addition	5								
known	4183	2v	Western Addition	6								
known	4184	2v	Western Addition	7								
known	4185	2v	Western Addition	8								
known	4186	2v	Western Addition	9								
known	4187	2v	Western Addition	10								
known	4188	2v	Western Addition	11								
known	4189	2v	Western Addition	12								
known	4190	2v	Western Addition	13								
known	4191	2v	Western Addition	14								
known	4192	2v	Western Addition	15								
known	4193	2v	Western Addition	16								
known	4194	2v	Western Addition	17								
known	4195	2v	Western Addition	18								
known	4196	2v	Western Addition	19								
known	4197	2v	Western Addition	20								
known	4198	2v	Western Addition	21								
known	4199	2v	Western Addition	22								
known	4200	2v	Western Addition	23								
known	4201	2v	Western Addition	24								
known	4202	36	Western Addition	1								
known	4203	36	Western Addition	2								
known	4204	36	Western Addition	3								
known	4205	36	Western Addition	4								
known	4206	36	Western Addition	5								
known	4207	36	Western Addition	6								
known	4208	36	Western Addition	7								
known	4209	36	Western Addition	8								
known	4210	36	Western Addition	9								
known	4211	36	Western Addition	10								
known	4212	36	Western Addition	11		80						
known	4213	36	Western Addition	12		80						
known	4214	36	Western Addition	13		11-						
known	4215	36	Western Addition	14		11-						
known	4216	36	Western Addition	15		11-						
known	4217	36	Western Addition	16		11-						
known	4218	36	Western Addition	17		11-						
known	4219	36	Western Addition	18		11-						
known	4220	36	Western Addition	19		11-						
known	4221	36	Western Addition	20		11-						
known	4222	36	Western Addition	21		11-						
known	4223	36	Western Addition	22		11-						
known	4224	37	Western Addition	23		11-						
known	4225	37	Western Addition	24		11-						
known	4226	37	Western Addition	1		11-						
known	4227	37	Western Addition	2		11-						



OWNERS	ASSESSED UPON				Total Assessment		Demands made upon as Owners	Assessment Numbers	Date of Demand .....190..	Assessment Due and Unpaid		SUBSEQUENT PAYMENTS
	Assessment Number	Block	Tract or Subdivision	Lot	Dollars	Cents				Dollars	Cents	
Unknown	4228	37	Western Addition	5	11	-						
Unknown	4229	37	Western Addition	6	1	-						
Unknown	4230	37	Western Addition	7	1	-						
Unknown	4231	37	Western Addition	8	1	-						
Unknown	4232	37	Western Addition	9	1	-						
Unknown	4233	37	Western Addition	10	1	-						
Unknown	4234	37	Western Addition	11	80		✓					
Unknown	4235	37	Western Addition	14	80							
Unknown	4236	37	Western Addition	15	1	-						
Unknown	4237	37	Western Addition	16	1	-						
Unknown	4238	37	Western Addition	17	1	-						
Unknown	4239	37	Western Addition	18	1	-						
Unknown	4240	37	Western Addition	19	1	-						
Unknown	4241	37	Western Addition	20	1	-						
Unknown	4242	37	Western Addition	21	1	-						
Unknown	4243	37	Western Addition	22	1	-						
Unknown	4244	37	Western Addition	23	1	-						
Unknown	4245	37	Western Addition	24	1	-						
Unknown	4246	38	Western Addition	1	11	-						✓
Unknown	4247	38	Western Addition	2	1	-						
Unknown	4248	38	Western Addition	3	1	-						
Unknown	4249	38	Western Addition	4	1	-						
Unknown	4250	38	Western Addition	5	1	-						
Unknown	4251	38	Western Addition	6	1	-						
Unknown	4252	38	Western Addition	7	1	-						
Unknown	4253	38	Western Addition	8	1	-						
Unknown	4254	38	Western Addition	9	1	-						
Unknown	4255	38	Western Addition	10	1	-						
Unknown	4256	38	Western Addition	11	80		✓					
Unknown	4257	38	Western Addition	14	80							
Unknown	4258	38	Western Addition	15	1	-						
Unknown	4259	38	Western Addition	16	1	-						
Unknown	4260	38	Western Addition	17	1	-						
Unknown	4261	38	Western Addition	18	1	-						
Unknown	4262	38	Western Addition	19	1	-						
Unknown	4263	38	Western Addition	20	1	-						
Unknown	4264	38	Western Addition	21	1	-						
Unknown	4265	38	Western Addition	22	1	-						
Unknown	4266	38	Western Addition	23	1	-						
Unknown	4267	38	Western Addition	24	1	-						
Unknown	4268	39	Western Addition	1	1	-						
Unknown	4269	39	Western Addition	2	1	-						
Unknown	4270	39	Western Addition	3	1	-						
Unknown	4271	39	Western Addition	4	1	-						
Unknown	4272	39	Western Addition	5	1	-						
Unknown	4273	39	Western Addition	6	1	-						
Unknown	4274	39	Western Addition	7	1	-						
Unknown	4275	39	Western Addition	8	1	-						
Unknown	4276	39	Western Addition	9	1	-						
Unknown	4277	39	Western Addition	10	1	-						
Unknown	4278	39	Western Addition	11	80							
Unknown	4279	39	Western Addition	14	80							
Unknown	4280	39	Western Addition	15	1	-						
Unknown	4281	39	Western Addition	16	1	-						



IS	ASSESSED UPON				Total Assessment		Demands made upon as Owners	Assessment Numbers	Date of Demand .....190..	Assessment Due and Unpaid		SUBSEQUENT PAYMENTS
	Assessment Number	Block	Tract or Subdivision	Lot	Dollars	Cents				Dollars	Cents	
known	4282	39	Western Addition	17	1	-						
known	4283	39	Western Addition	18	1	-						
known	4284	39	Western Addition	19	1	-						
known	4285	39	Western Addition	20	1	-						
known	4286	39	Western Addition	21	1	-						
known	4287	39	Western Addition	22	1	-						
known	4288	39	Western Addition	23	1	-						
known	4289	39	Western Addition	24	1	-						
known	4290	40	Western Addition	1	1	-						
known	4291	40	Western Addition	2	1	-						
known	4292	40	Western Addition	3	1	-						
known	4293	40	Western Addition	4	1	-						
known	4294	40	Western Addition	5	1	-						
known	4295	40	Western Addition	6	1	-						
known	4296	40	Western Addition	7	1	-						
known	4297	40	Western Addition	8	1	-						
known	4298	40	Western Addition	9	1	-						
known	4299	40	Western Addition	10	1	-						
known	4300	40	Western Addition	11		80						✓
known	4301	40	Western Addition	12		80						
known	4302	40	Western Addition	13	1	-						
known	4303	40	Western Addition	14	1	-						
known	4304	40	Western Addition	15	1	-						
known	4305	40	Western Addition	16	1	-						
known	4306	40	Western Addition	17	1	-						
known	4307	40	Western Addition	18	1	-						
known	4308	40	Western Addition	19	1	-						
known	4309	40	Western Addition	20	1	-						
known	4310	40	Western Addition	21	1	-						
known	4311	40	Western Addition	22	1	-						
known	4312		Point Loma Heights	1		59 58						
known	4313		Point Loma Heights	2		66 67						
known	4314		Point Loma Heights	3		70 55						
known	4315		Point Loma Heights	4		68 50						
known	4316	27	Point Loma Heights	1		65						✓
known	4317	27	Point Loma Heights	2		1 50						✓
known	4318	27	Point Loma Heights	3		1 50						✓
known	4319	27	Point Loma Heights	4		1 55						✓
known	4320	27	Point Loma Heights	5		1 55						✓
known	4321	27	Point Loma Heights	6		1 60						✓
known	4322	27	Point Loma Heights	7		1 60						✓
known	4323	27	Point Loma Heights	8		1 65						✓
known	4324	27	Point Loma Heights	9		1 65						✓
known	4325	27	Point Loma Heights	10		1 70						✓
known	4326	27	Point Loma Heights	11		1 70						✓
known	4327	27	Point Loma Heights	12		1 75						✓
known	4328	27	Point Loma Heights	13		1 75						✓
known	4329	27	Point Loma Heights	14		1 80						✓
known	4330	27	Point Loma Heights	15		1 80						✓
known	4331	26	Point Loma Heights	1		1 85						✓
known	4332	26	Point Loma Heights	2		1 85						✓
known	4333	26	Point Loma Heights	3		1 90						✓
known	4334	26	Point Loma Heights	4		1 90						✓
known	4335	26	Point Loma Heights	5		1 95						✓



OWNERS	ASSESSED UPON				Total Assessment		Demands made upon as Owners	Assessment Numbers	Date of Demand .....190..	Assessment Due and Unpaid		SUBSEQUENT PAYMENTS
	Assessment Number	Block	Tract or Subdivision	Lot	Dollars	Cents				Dollars	Cents	
Unknown	4336	26	Point Loma Heights	6	195		✓					
Unknown	4337	26	Point Loma Heights	7	195		✓					
Unknown	4338	26	Point Loma Heights	8	195		✓					
Unknown	4339	26	Point Loma Heights	9	2		/					
Unknown	4340	26	Point Loma Heights	10	2							
Unknown	4341	26	Point Loma Heights	11	190		/					
Unknown	4342	26	Point Loma Heights	12	185		/					
Unknown	4343	26	Point Loma Heights	13	240		/					
Unknown	4344	40	Point Loma Heights	18	115		/					
Unknown	4345	40	Point Loma Heights	17	40							
Unknown	4346	40	Point Loma Heights	16	15		✓					
Unknown	4347	40	Point Loma Heights	15	05							
Unknown	4348	40	Point Loma Heights	34	140		/					
Unknown	4349	40	Point Loma Heights	19	235		/					
Unknown	4350	40	Point Loma Heights	20	210		/					
Unknown	4351	40	Point Loma Heights	21	210		/					✓
Unknown	4352	40	Point Loma Heights	22	210							
Unknown	4353	40	Point Loma Heights	23	210							
Unknown	4354	40	Point Loma Heights	24	210							
Unknown	4355	40	Point Loma Heights	25	210							
Unknown	4356	40	Point Loma Heights	26	210							
Unknown	4357	40	Point Loma Heights	27	210							
Unknown	4358	40	Point Loma Heights	28	210							
Unknown	4359	40	Point Loma Heights	29	210							
Unknown	4360	40	Point Loma Heights	30	210							
Unknown	4361	40	Point Loma Heights	31	210							
Unknown	4362	40	Point Loma Heights	32	210							
Unknown	4363	40	Point Loma Heights	33	235		/					
Unknown	4364	28	Point Loma Heights	1	210		/					
Unknown	4365	28	Point Loma Heights	2	210							
Unknown	4366	28	Point Loma Heights	3	210							
Unknown	4367	28	Point Loma Heights	4	210							
Unknown	4368	28	Point Loma Heights	5	210							
Unknown	4369	28	Point Loma Heights	6	210							
Unknown	4370	28	Point Loma Heights	7	210							
Unknown	4371	28	Point Loma Heights	8	210							
Unknown	4372	28	Point Loma Heights	9	210							
Unknown	4373	28	Point Loma Heights	10	210							
Unknown	4374	28	Point Loma Heights	11	210							
Unknown	4375	28	Point Loma Heights	12	210							
Unknown	4376	28	Point Loma Heights	13	210							
Unknown	4377	28	Point Loma Heights	14	210							
Unknown	4378	28	Point Loma Heights	15	210							
Unknown	4379	28	Point Loma Heights	16	210							
Unknown	4380	28	Point Loma Heights	17	210							
Unknown	4381	28	Point Loma Heights	18	210							
Unknown	4382	29	Point Loma Heights	1	210		✓					
Unknown	4383	29	Point Loma Heights	2	210		✓					
Unknown	4384	29	Point Loma Heights	3	210							
Unknown	4385	29	Point Loma Heights	4	210							
Unknown	4386	29	Point Loma Heights	5	210							
Unknown	4387	29	Point Loma Heights	6	210							
Unknown	4388	29	Point Loma Heights	7	210							
Unknown	4389	29	Point Loma Heights	8	210							



AS	ASSESSED UPON				Total Assessment		Demands made upon as Owners	Assessment Numbers	Date of Demand .....190..	Assessment Due and Unpaid		SUBSEQUENT PAYMENTS
	Assessment Number	Block	Tract or Subdivision	Lot	Dollars	Cents				Dollars	Cents	
known	4390	29	Point Loma Heights	9	2	10						
known	4391	29	Point Loma Heights	10	2	10						
known	4392	29	Point Loma Heights	11	2	10						
known	4393	29	Point Loma Heights	12	2	10						
known	4394	29	Point Loma Heights	13	2	10						
known	4395	29	Point Loma Heights	14	2	10						
known	4396	29	Point Loma Heights	15	2	10						
known	4397	29	Point Loma Heights	16	2	10						
known	4398	29	Point Loma Heights	17	2	10						
known	4399	29	Point Loma Heights	18	2	10	✓					
known	4400	30	Point Loma Heights	2	1	15						
known	4401	30	Point Loma Heights	3	2	10						
known	4402	30	Point Loma Heights	4	2	10						
known	4403	30	Point Loma Heights	5	2	10						
known	4404	30	Point Loma Heights	6	2	10						
known	4405	30	Point Loma Heights	7	2	10						
known	4406	30	Point Loma Heights	8	2	10						
known	4407	30	Point Loma Heights	9	2	10						
known	4408	30	Point Loma Heights	10	2	10						
known	4409	30	Point Loma Heights	11	2	10						
known	4410	30	Point Loma Heights	12	2	10	✓				✓	
known	4411	30	Point Loma Heights	13	2	10						
known	4412	30	Point Loma Heights	14	2	10						
known	4413	30	Point Loma Heights	15	2	10						
known	4414	30	Point Loma Heights	16	2	10						
known	4415	30	Point Loma Heights	17	2	10						
known	4416	30	Point Loma Heights	18	2	10						
known	4417	30	Point Loma Heights	19	2	10						
known	4418	30	Point Loma Heights	20	2	10						
known	4419	30	Point Loma Heights	21	2	10						
known	4420	30	Point Loma Heights	22	2	10	✓					
known	4421	30	Point Loma Heights	23	2	10						
known	4422	30	Point Loma Heights	24	2	10						
known	4423	30	Point Loma Heights	25	2	10						
known	4424	30	Point Loma Heights	26	2	10						
known	4425	30	Point Loma Heights	27	2	10						
known	4426	30	Point Loma Heights	28	2	10						
known	4427	30	Point Loma Heights	29	2	10						
known	4428	30	Point Loma Heights	30	2	10	✓					
known	4429	30	Point Loma Heights	31	1	15	✓					
known	4430	31	Point Loma Heights	2	1	15	✓					
known	4431	31	Point Loma Heights	3	2	10						
known	4432	31	Point Loma Heights	4	2	10						
known	4433	31	Point Loma Heights	5	2	10						
known	4434	31	Point Loma Heights	6	2	10						
known	4435	31	Point Loma Heights	7	2	10						
known	4436	31	Point Loma Heights	8	2	10						
known	4437	31	Point Loma Heights	9	2	10						
known	4438	31	Point Loma Heights	10	2	10						
known	4439	31	Point Loma Heights	11	2	10						
known	4440	31	Point Loma Heights	12	2	10	✓					
known	4441	31	Point Loma Heights	13	2	10						
known	4442	31	Point Loma Heights	14	2	10						
known	4443	31	Point Loma Heights	15	2	10						



OWNERS	ASSESSED UPON			Total Assessment		Demands made upon as Owners	Assessment Numbers	Date of Demand .....196..	Assessment Due and Unpaid		SUBSEQUENT PAYMENTS
	Assessment Number	Block	Tract or Subdivision	Lot	Dollars				Cents	Dollars	
Unknown	4444	31	Point Loma Heights	16	2	10					
Unknown	4445	31	Point Loma Heights	17	2	10					
Unknown	4446	31	Point Loma Heights	18	2	10					
Unknown	4447	31	Point Loma Heights	19	2	10					
Unknown	4448	31	Point Loma Heights	20	2	10					
Unknown	4449	31	Point Loma Heights	21	2	10					
Unknown	4450	31	Point Loma Heights	22	2	10					
Unknown	4451	31	Point Loma Heights	23	2	10					
Unknown	4452	31	Point Loma Heights	24	2	10					
Unknown	4453	31	Point Loma Heights	25	2	10					
Unknown	4454	31	Point Loma Heights	26	2	10					
Unknown	4455	31	Point Loma Heights	27	2	10					
Unknown	4456	31	Point Loma Heights	28	2	10					
Unknown	4457	31	Point Loma Heights	29	2	10					
Unknown	4458	31	Point Loma Heights	30	2	10					
Unknown	4459	31	Point Loma Heights	31	1	15					
Unknown	4460	32	Point Loma Heights	2	1	15					
Unknown	4461	32	Point Loma Heights	3	2	10					
Unknown	4462	32	Point Loma Heights	4	2	10					
Unknown	4463	32	Point Loma Heights	5	2	10					
Unknown	4464	32	Point Loma Heights	6	2	10					
Unknown	4465	32	Point Loma Heights	7	2	10					
Unknown	4466	32	Point Loma Heights	8	2	10					
Unknown	4467	32	Point Loma Heights	9	2	10					
Unknown	4468	32	Point Loma Heights	10	2	10					
Unknown	4469	32	Point Loma Heights	11	2	10					
Unknown	4470	32	Point Loma Heights	12	2	10					
Unknown	4471	32	Point Loma Heights	13	2	10					
Unknown	4472	32	Point Loma Heights	14	2	10					
Unknown	4473	32	Point Loma Heights	15	2	10					
Unknown	4474	32	Point Loma Heights	16	2	10					
Unknown	4475	32	Point Loma Heights	17	2	10					
Unknown	4476	32	Point Loma Heights	18	2	10					
Unknown	4477	32	Point Loma Heights	19	2	10					
Unknown	4478	32	Point Loma Heights	20	2	10					
Unknown	4479	32	Point Loma Heights	21	2	10					
Unknown	4480	32	Point Loma Heights	22	2	10					
Unknown	4481	32	Point Loma Heights	23	2	10					
Unknown	4482	32	Point Loma Heights	24	2	10					
Unknown	4483	32	Point Loma Heights	25	2	10					
Unknown	4484	32	Point Loma Heights	26	2	10					
Unknown	4485	32	Point Loma Heights	27	2	10					
Unknown	4486	32	Point Loma Heights	28	2	10					
Unknown	4487	32	Point Loma Heights	29	2	10					
Unknown	4488	32	Point Loma Heights	30	2	10					
Unknown	4489	32	Point Loma Heights	31	1	15					
Unknown	4490	34	Point Loma Heights	2	1	25					
Unknown	4491	34	Point Loma Heights	3	2	25					
Unknown	4492	34	Point Loma Heights	4	2	25					
Unknown	4493	34	Point Loma Heights	5	2	00					
Unknown	4494	34	Point Loma Heights	6	1	50					
Unknown	4495	34	Point Loma Heights	7	1	05					
Unknown	4496	34	Point Loma Heights	8	1	80					
Unknown	4497	34	Point Loma Heights	9	9	5					



TS	ASSESSED UPON				Total Assessment		Demands made upon as Owners	Assessment Numbers	Date of Demand .....190..	Assessment Due and Unpaid		SUBSEQUENT PAYMENTS
	Assessment Number	Block	Tract or Subdivision	Lot	Dollars	Cents				Dollars	Cents	
known	4498	33	Point Loma Heights	<i>Pfwo</i>		95	✓					
known	4499	33	Point Loma Heights	3		220	✓					
known	4500	33	Point Loma Heights	2		210	✓					
known	4501	33	Point Loma Heights	1		210	✓					
known	4502	33	Point Loma Heights	4		225						
known	4503	33	Point Loma Heights	5		225						
known	4504	33	Point Loma Heights	6		225						
known	4505	33	Point Loma Heights	7		225						
known	4506	20	Point Loma Heights	1		225						
known	4507	20	Point Loma Heights	2		225						
known	4508	20	Point Loma Heights	3		225						
known	4509	20	Point Loma Heights	4		225						
known	4510	20	Point Loma Heights	5		225						
known	4511	20	Point Loma Heights	6		225	✓					
known	4512	20	Point Loma Heights	7		225						
known	4513	20	Point Loma Heights	8		225						
known	4514	20	Point Loma Heights	9		225						
known	4515	20	Point Loma Heights	10		225						
known	4516	20	Point Loma Heights	11		225						
known	4517	20	Point Loma Heights	12		225						
known	4518	20	Point Loma Heights	13		225						
known	4519	20	Point Loma Heights	14		225						
known	4520	20	Point Loma Heights	15		225						
known	4521	20	Point Loma Heights	16		225	✓					
known	4522	20	Point Loma Heights	17		165	✓					
known	4523	21	Point Loma Heights	1		210	✓					
known	4524	21	Point Loma Heights	2		210	✓					
known	4525	21	Point Loma Heights	3		210	✓					
known	4526	21	Point Loma Heights	4		210	✓					
known	4527	21	Point Loma Heights	5		210	✓					
known	4528	21	Point Loma Heights	6		210	✓					
known	4529	21	Point Loma Heights	7		210	✓					
known	4530	21	Point Loma Heights	8		205	✓					
known	4531	21	Point Loma Heights	9		165	✓					
known	4532	21	Point Loma Heights	10		200	✓					
known	4533	21	Point Loma Heights	<i>Pfwo</i>		300	✓					
known	4534	21	Point Loma Heights	11		320	✓					
known	4535	21	Point Loma Heights	12		350	✓					
known	4536	21	Point Loma Heights	13		435	✓					
known	4537	21	Point Loma Heights	14		210						
known	4538	21	Point Loma Heights	15		210						
known	4539	21	Point Loma Heights	16		210						
known	4540	21	Point Loma Heights	17		210						
known	4541	21	Point Loma Heights	18		210						
known	4542	21	Point Loma Heights	19		210						
known	4543	21	Point Loma Heights	20		210						
known	4544	21	Point Loma Heights	21		210	✓					
known	4545	21	Point Loma Heights	22		180	✓					
known	4546	21	Point Loma Heights	23		135	✓					
known	4547	21	Point Loma Heights	24		150	✓					
known	4548	21	Point Loma Heights	<i>Pfwo</i>		370	✓					
known	4549	21	Point Loma Heights	25		205	✓					
known	4550	21	Point Loma Heights	26		315	✓					
known	4551	21	Point Loma Heights	27		410	✓					

**Canceled**  
 BY \_\_\_\_\_ 190



OWNERS	ASSESSED UPON				Total Assessment		Demands made upon as Owners	Assessment Numbers	Date of Demand .....190..	Assessment Due and Unpaid		SUBSEQUENT PAYMENTS
	Assessment Number	Block	Tract or Subdivision	Lot	Dollars	Cents				Dollars	Cents	
Unknown	4552	22	Point Loma Heights	1	2	10						
Unknown	4553	22	Point Loma Heights	2	2	10						
Unknown	4554	22	Point Loma Heights	3	2	10						
Unknown	4555	22	Point Loma Heights	4	2	10						
Unknown	4556	22	Point Loma Heights	5	2	10						
Unknown	4557	22	Point Loma Heights	6	2	10						
Unknown	4558	22	Point Loma Heights	7	2	10						
Unknown	4559	22	Point Loma Heights	8	2	10						
Unknown	4560	22	Point Loma Heights	9	2	10						
Unknown	4561	22	Point Loma Heights	10	2	10						
Unknown	4562	22	Point Loma Heights	11	2	10						
Unknown	4563	22	Point Loma Heights	12	2	10						
Unknown	4564	22	Point Loma Heights	13	2	10	✓					
Unknown	4565	22	Point Loma Heights	14	1	90	✓					
Unknown	4566	22	Point Loma Heights	15	1	90	✓					
Unknown	4567	22	Point Loma Heights	16	1	90	✓					
Unknown	4568	22	Point Loma Heights	17	1	95	✓					
Unknown	4569	22	Point Loma Heights	18	1	95	✓					
Unknown	4570	22	Point Loma Heights	19	2	35	✓					
Unknown	4571	22	Point Loma Heights	20	1	26	✓					
Unknown	4572	22	Point Loma Heights	21	3	1	✓					
Unknown	4573	22	Point Loma Heights	22	2	10						
Unknown	4574	22	Point Loma Heights	23	2	10						
Unknown	4575	22	Point Loma Heights	24	2	10						
Unknown	4576	22	Point Loma Heights	25	2	10						
Unknown	4577	22	Point Loma Heights	26	2	10						
Unknown	4578	22	Point Loma Heights	27	2	10						
Unknown	4579	22	Point Loma Heights	28	2	10						
Unknown	4580	22	Point Loma Heights	29	2	10						
Unknown	4581	22	Point Loma Heights	30	2	10						
Unknown	4582	22	Point Loma Heights	31	2	10	✓					
Unknown	4583	22	Point Loma Heights	32	2	10						
Unknown	4584	22	Point Loma Heights	1	2	10						
Unknown	4585	23	Point Loma Heights	2	2	10						
Unknown	4586	23	Point Loma Heights	3	2	10						
Unknown	4587	23	Point Loma Heights	4	2	10						
Unknown	4588	23	Point Loma Heights	5	2	10						
Unknown	4589	23	Point Loma Heights	6	2	10						
Unknown	4590	23	Point Loma Heights	7	2	10						
Unknown	4591	23	Point Loma Heights	8	2	10						
Unknown	4592	23	Point Loma Heights	9	2	10	✓					
Unknown	4593	23	Point Loma Heights	10	2	10						
Unknown	4594	23	Point Loma Heights	11	2	10						
Unknown	4595	23	Point Loma Heights	12	2	10						
Unknown	4596	23	Point Loma Heights	13	2	10						
Unknown	4597	23	Point Loma Heights	14	2	10						
Unknown	4598	23	Point Loma Heights	15	1	85	✓					
Unknown	4599	23	Point Loma Heights	16	1	90	✓					
Unknown	4600	23	Point Loma Heights	17	1	90	✓					
Unknown	4601	23	Point Loma Heights	18	1	65	✓					
Unknown	4602	23	Point Loma Heights	19	1	90	✓					
Unknown	4603	23	Point Loma Heights	20	1	90	✓					
Unknown	4604	23	Point Loma Heights	21	1	90	✓					
Unknown	4605	23	Point Loma Heights	22	1	90	✓					



AS	ASSESSED UPON				Total Assessment		Demands made upon as Owners	Assessment Numbers	Date of Demand .....190..	Assessment Due and Unpaid		SUBSEQUENT PAYMENTS
	Assessment Number	Block	Tract or Subdivision	Lot	Dollars	Cents				Dollars	Cents	
known	4606	23	Point Loma Heights	21	2	10						
known	4607	23	Point Loma Heights	22	2	10						
known	4608	23	Point Loma Heights	23	2	10						
known	4609	23	Point Loma Heights	24	2	10						
known	4610	23	Point Loma Heights	25	2	10						
known	4611	23	Point Loma Heights	26	2	10						
known	4612	23	Point Loma Heights	27	2	10						
known	4613	23	Point Loma Heights	28	2	10						
known	4614	23	Point Loma Heights	29	2	10						
known	4615	23	Point Loma Heights	30	2	10	✓					
known	4616	23	Point Loma Heights	31	2	10						
known	4617	23	Point Loma Heights	32	2	10						
known	4618	23	Point Loma Heights	33	2	10						
known	4619	24	Point Loma Heights	1	2	10						
known	4620	24	Point Loma Heights	2	2	10						
known	4621	24	Point Loma Heights	3	2	10						
known	4622	24	Point Loma Heights	4	2	10						
known	4623	24	Point Loma Heights	5	2	10						
known	4624	24	Point Loma Heights	6	2	10						
known	4625	24	Point Loma Heights	7	2	10	✓					
known	4626	24	Point Loma Heights	8	2	10						
known	4627	24	Point Loma Heights	9	2	10						
known	4628	24	Point Loma Heights	10	2	10						
known	4629	24	Point Loma Heights	11	2	10						
known	4630	24	Point Loma Heights	12	2	10	✓					
known	4631	24	Point Loma Heights	13	2	10	✓					
known	4632	24	Point Loma Heights	14	1	80	✓					
known	4633	24	Point Loma Heights	15	1	80	✓					
known	4634	24	Point Loma Heights	16	1	80	✓					
known	4635	24	Point Loma Heights	17	1	60	✓					
known	4636	24	Point Loma Heights	18	1	85	✓					
known	4637	24	Point Loma Heights	19	1	85	✓					
known	4638	24	Point Loma Heights	20	1	85	✓					
known	4639	24	Point Loma Heights	21	2	10						
known	4640	24	Point Loma Heights	22	2	10						
known	4641	24	Point Loma Heights	23	2	10						
known	4642	20	Point Loma Heights	24	2	10						
known	4643	20	Point Loma Heights	25	2	10						
known	4644	20	Point Loma Heights	26	2	10						
known	4645	20	Point Loma Heights	27	2	10						
known	4646	20	Point Loma Heights	28	2	10						
known	4647	24	Point Loma Heights	29	2	10						
known	4648	20	Point Loma Heights	30	2	10	✓					
known	4649	24	Point Loma Heights	31	2	10						
known	4650	24	Point Loma Heights	32	2	10						
known	4651	24	Point Loma Heights	33	2	10						
known	4652	25	Point Loma Heights	1	2	10						
known	4653	25	Point Loma Heights	2	2	10						
known	4654	25	Point Loma Heights	3	2	10						
known	4655	25	Point Loma Heights	4	2	10						
known	4656	25	Point Loma Heights	5	2	10						
known	4657	25	Point Loma Heights	6	2	10	✓					
known	4658	25	Point Loma Heights	7	2	10	✓					
known	4659	25	Point Loma Heights	8	2	10	✓					



OWNERS	ASSESSED UPON				Total Assessment		Demands made upon as Owners	Assessment Numbers	Date of Demand .....190..	Assessment Due and Unpaid		SUBSEQUENT PAYMENTS
	Assessment Number	Block	Tract or Subdivision	Lot	Dollars	Cents				Dollars	Cents	
Unknown	4660	25	Point Loma Heights	9	2	10	✓					
Unknown	4661	25	Point Loma Heights	10	2	10	✓					
Unknown	4662	25	Point Loma Heights	11	2	25	✓					
Unknown	4663	25	Point Loma Heights	12	2	45	✓					
Unknown	4664	25	Point Loma Heights	13	2	85	✓					
Unknown	4665	25	Point Loma Heights	14	2	30	✓					
Unknown	4666	25	Point Loma Heights	15		70	✓					
Unknown	4667	25	Point Loma Heights	16		75	✓					
Unknown	4668	25	Point Loma Heights	17		75	✓					
Unknown	4669	25	Point Loma Heights	18		75	✓					
Unknown	4670	25	Point Loma Heights	19		75	✓					
Unknown	4671	25	Point Loma Heights	20		80	✓					
Unknown	4672	25	Point Loma Heights	21		80	✓					
Unknown	4673	25	Point Loma Heights	22		80	✓					
Unknown	4674	25	Point Loma Heights	23		210	✓					
Unknown	4675	25	Point Loma Heights	24		210	✓					
Unknown	4676	25	Point Loma Heights	25		210	✓					
Unknown	4677	25	Point Loma Heights	26		210	✓					
Unknown	4678	25	Point Loma Heights	27		210	✓					
Unknown	4679	25	Point Loma Heights	28		210	✓					
Unknown	4680	25	Point Loma Heights	29		210	✓					
Unknown	4681	25	Point Loma Heights	30		210	✓					
Unknown	4682	25	Point Loma Heights	31		210	✓					
Unknown	4683	25	Point Loma Heights	32		210	✓					
Unknown	4684	25	Point Loma Heights	33		210	✓					
Unknown	4685	25	Point Loma Heights	34		210	✓					
Unknown	4686	25	Point Loma Heights	35		210	✓					
Unknown	4687	1	Point Loma Heights	1		95	✓					
Unknown	4688	1	Point Loma Heights	2		75	✓					
Unknown	4689	1	Point Loma Heights	3		75	✓					
Unknown	4690	2	Point Loma Heights	13		265	✓					
Unknown	4691	2	Point Loma Heights	12		225	✓					
Unknown	4692	2	Point Loma Heights	11		225	✓					
Unknown	4693	2	Point Loma Heights	10		225	✓					
Unknown	4694	2	Point Loma Heights	9		225	✓					
Unknown	4695	2	Point Loma Heights	8		225	✓					
Unknown	4696	2	Point Loma Heights	7		225	✓					
Unknown	4697	2	Point Loma Heights	6		225	✓					
Unknown	4698	2	Point Loma Heights	5		225	✓					
Unknown	4699	2	Point Loma Heights	4		225	✓					
Unknown	4700	2	Point Loma Heights	3		225	✓					
Unknown	4701	2	Point Loma Heights	2		225	✓					
Unknown	4702	2	Point Loma Heights	1		225	✓					
Unknown	4703	3	Point Loma Heights	1		170	✓					
Unknown	4704	3	Point Loma Heights	2		170	✓					
Unknown	4705	3	Point Loma Heights	3		170	✓					
Unknown	4706	3	Point Loma Heights	4		170	✓					
Unknown	4707	3	Point Loma Heights	5		170	✓					
Unknown	4708	4	Point Loma Heights	1		200	✓					
Unknown	4709	4	Point Loma Heights	2		175	✓					
Unknown	4710	4	Point Loma Heights	3		165	✓					
Unknown	4711	4	Point Loma Heights	4		165	✓					
Unknown	4712	4	Point Loma Heights	5		165	✓					
Unknown	4713	4	Point Loma Heights	6		165	✓					



IS	ASSESSED UPON				Total Assessment		Demands made upon as Owners	Assessment Numbers	Date of Demand .....190..	Assessment Due and Unpaid		SUBSEQUENT PAYMENTS
	Assessment Number	Block	Tract or Subdivision	Lot	Dollars	Cents				Dollars	Cents	
known	4714	4	Point Loma Heights	7	160		✓					
known	4715	4	Point Loma Heights	8	300		✓					
known	4716	5	Point Loma Heights	1	175		✓					
known	4717	5	Point Loma Heights	2	2							
known	4718	5	Point Loma Heights	3	2							
known	4719	5	Point Loma Heights	4	2							
known	4720	5	Point Loma Heights	5	2							
known	4721	5	Point Loma Heights	6	2							
known	4722	5	Point Loma Heights	7	2							
known	4723	5	Point Loma Heights	8	2							
known	4724	5	Point Loma Heights	9	2							
known	4725	5	Point Loma Heights	10	2							
known	4726	5	Point Loma Heights	11	2							
known	4727	5	Point Loma Heights	12	2							
known	4728	5	Point Loma Heights	13	2							
known	4729	5	Point Loma Heights	14	2							
known	4730	5	Point Loma Heights	15	2							
known	4731	5	Point Loma Heights	16	2							
known	4732	5	Point Loma Heights	17	2		✓					
known	4733	5	Point Loma Heights	18	205		✓					
known	4734	5	Point Loma Heights	19	235		✓					
known	4735	5	Point Loma Heights	20	315		✓					
known	4736	5	Point Loma Heights	21	365		✓					
known	4737	5	Point Loma Heights	22	360		✓					
known	4738	5	Point Loma Heights	23	330		✓					
known	4739	5	Point Loma Heights	24	295		✓					
known	4740	5	Point Loma Heights	25	310		✓					
known	4741	5	Point Loma Heights	26	255		✓					
known	4742	5	Point Loma Heights	27	2							
known	4743	5	Point Loma Heights	28	2							
known	4744	5	Point Loma Heights	29	2							
known	4745	5	Point Loma Heights	30	2							
known	4746	5	Point Loma Heights	31	2							
known	4747	5	Point Loma Heights	32	2							
known	4748	5	Point Loma Heights	33	2							
known	4749	5	Point Loma Heights	34	2							
known	4750	5	Point Loma Heights	35	2							
known	4751	5	Point Loma Heights	36	2							
known	4752	5	Point Loma Heights	37	2							
known	4753	5	Point Loma Heights	38	2		✓					
known	4754	5	Point Loma Heights	39	175		✓					
known	4755	6	Point Loma Heights	1	115		✓					
known	4756	6	Point Loma Heights	2	160							
known	4757	6	Point Loma Heights	3	160							
known	4758	6	Point Loma Heights	4	160							
known	4759	6	Point Loma Heights	5	160							
known	4760	6	Point Loma Heights	6	160							
known	4761	6	Point Loma Heights	7	160							
known	4762	6	Point Loma Heights	8	160							
known	4763	6	Point Loma Heights	9	160							
known	4764	6	Point Loma Heights	10	160							
known	4765	6	Point Loma Heights	11	160		✓					
known	4766	6	Point Loma Heights	12	160		✓					
known	4767	6	Point Loma Heights	13	160		✓					



OWNERS	ASSESSED UPON				Total Assessment		Demands made upon as Owners	Assessment Numbers	Date of Demand .....190..	Assessment Due and Unpaid		SUBSEQUENT PAYMENTS
	Assessment Number	Block	Tract or Subdivision	Lot	Dollars	Cents				Dollars	Cents	
Unknown	4768	6	Point Loma Heights	14	1	60						
Unknown	4769	6	Point Loma Heights	15	1	60						
Unknown	4770	6	Point Loma Heights	16	1	60						
Unknown	4771	6	Point Loma Heights	17	1	60						
Unknown	4772	6	Point Loma Heights	18	1	60						
Unknown	4773	6	Point Loma Heights	19	1	60						
Unknown	4774	6	Point Loma Heights	20	1	60						
Unknown	4775	6	Point Loma Heights	21		85	✓					
Unknown	4776	6	Point Loma Heights	22	2	40	✓					
Unknown	4777	6	Point Loma Heights	23	1	55	✓					
Unknown	4778	6	Point Loma Heights	24	1	50	✓					
Unknown	4779	6	Point Loma Heights	25	1	60						
Unknown	4780	6	Point Loma Heights	26	1	60						
Unknown	4781	6	Point Loma Heights	27	1	60						
Unknown	4782	6	Point Loma Heights	28	1	60						
Unknown	4783	6	Point Loma Heights	29	1	60						
Unknown	4784	6	Point Loma Heights	30	1	60						
Unknown	4785	6	Point Loma Heights	31	1	60						
Unknown	4786	6	Point Loma Heights	32	1	60						
Unknown	4787	6	Point Loma Heights	33	1	60						
Unknown	4788	6	Point Loma Heights	34	1	60						
Unknown	4789	6	Point Loma Heights	35	1	60						
Unknown	4790	6	Point Loma Heights	36	1	60						
Unknown	4791	6	Point Loma Heights	37	1	60						
Unknown	4792	6	Point Loma Heights	38	1	60						
Unknown	4793	6	Point Loma Heights	39	1	60	✓					
Unknown	4794	6	Point Loma Heights	40	1	95	✓					
Unknown	4795	7	Point Loma Heights	1	1	15	✓					
Unknown	4796	7	Point Loma Heights	2	1	60						
Unknown	4797	7	Point Loma Heights	3	1	60						
Unknown	4798	7	Point Loma Heights	4	1	60						
Unknown	4799	7	Point Loma Heights	5	1	60						
Unknown	4800	7	Point Loma Heights	6	1	60						
Unknown	4801	7	Point Loma Heights	7	1	60						
Unknown	4802	7	Point Loma Heights	8	1	60						
Unknown	4803	7	Point Loma Heights	9	1	60						
Unknown	4804	7	Point Loma Heights	10	1	60						
Unknown	4805	7	Point Loma Heights	11	1	60						
Unknown	4806	7	Point Loma Heights	12	1	60						
Unknown	4807	7	Point Loma Heights	13	1	60						
Unknown	4808	7	Point Loma Heights	14	1	60						
Unknown	4809	7	Point Loma Heights	15	1	60						
Unknown	4810	7	Point Loma Heights	16	1	60						
Unknown	4811	7	Point Loma Heights	17	1	60						
Unknown	4812	7	Point Loma Heights	18	1	60	✓					
Unknown	4813	7	Point Loma Heights	19	2	40						
Unknown	4814	7	Point Loma Heights	20	11	70	✓					
Unknown	4815	7	Point Loma Heights	21	1	85	✓					
Unknown	4816	7	Point Loma Heights	22	1	60						
Unknown	4817	7	Point Loma Heights	23	1	60						
Unknown	4818	7	Point Loma Heights	24	1	60						
Unknown	4819	7	Point Loma Heights	25	1	60						
Unknown	4820	7	Point Loma Heights	26	1	60	✓					
Unknown	4821	7	Point Loma Heights	27	1	60	✓					



AS	ASSESSED UPON				Total Assessment		Demands made upon as Owners	Assessment Numbers	Date of Demand .....190..	Assessment Due and Unpaid		SUBSEQUENT PAYMENTS
	Assessment Number	Block	Tract or Subdivision	Lot	Dollars	Cents				Dollars	Cents	
known	4822	7	Point Loma Heights	27	1	60						
known	4823	7	Point Loma Heights	28	1	60						
known	4824	7	Point Loma Heights	29	1	60						
known	4825	7	Point Loma Heights	30	1	60						
known	4826	7	Point Loma Heights	31	1	60						
known	4827	7	Point Loma Heights	32	1	60						
known	4828	7	Point Loma Heights	33	1	60						
known	4829	7	Point Loma Heights	34	1	60						
known	4830	7	Point Loma Heights	35	1	60						
known	4831	7	Point Loma Heights	36	1	60	✓					
known	4832	7	Point Loma Heights	37	1	60						
known	4833	7	Point Loma Heights	38	1	60	✓					
known	4834	7	Point Loma Heights	39	1	95	✓					
known	4835	8	Point Loma Heights	1	1	55	✓					
known	4836	8	Point Loma Heights	2	1	90	✓					
known	4837	8	Point Loma Heights	3	1	95	✓					
known	4838	8	Point Loma Heights	4	1	95	✓					
known	4839	8	Point Loma Heights	5	1	95	✓					
known	4840	8	Point Loma Heights	6	1	95	✓					
known	4841	8	Point Loma Heights	7	1	70	✓					
known	4842	8	Point Loma Heights	8	1	70	✓					
known	4843	8	Point Loma Heights	9	1	70	✓					
known	4844	8	Point Loma Heights	10	1	65	✓					
known	4845	8	Point Loma Heights	11	2	50	✓					
known	4846	8	Point Loma Heights	12	2	50	✓					
known	4847	9	Point Loma Heights	1	1	55	✓					
known	4848	9	Point Loma Heights	2	1	55	✓					
known	4849	9	Point Loma Heights	3	1	55	✓					
known	4850	9	Point Loma Heights	4	1	55	✓					
known	4851	10	Point Loma Heights	1	1	50	✓					
known	4852	10	Point Loma Heights	2	1	50	✓					
known	4853	10	Point Loma Heights	3	1	50	✓					
known	4854	10	Point Loma Heights	4	1	50	✓					
known	4855	11	Point Loma Heights	1	1	90	✓					
known	4856	11	Point Loma Heights	2	1	90	✓					
known	4857	11	Point Loma Heights	3	1	90	✓					
known	4858	11	Point Loma Heights	4	1	90	✓					
known	4859	11	Point Loma Heights	5	1	90	✓					
known	4860	11	Point Loma Heights	6	1	90	✓					
known	4861	11	Point Loma Heights	7	1	90	✓					
known	4862	11	Point Loma Heights	8	1	90	✓					
known	4863	11	Point Loma Heights	9	1	90	✓					
known	4864	11	Point Loma Heights	10	1	90	✓					
known	4865	11	Point Loma Heights	11	1	90	✓					
known	4866	11	Point Loma Heights	12	1	90	✓					
known	4867	11	Point Loma Heights	13	1	90	✓					
known	4868	11	Point Loma Heights	14	1	90	✓					
known	4869	11	Point Loma Heights	15	1	90	✓					
known	4870	11	Point Loma Heights	16	1	90	✓					
known	4871	11	Point Loma Heights	17	1	90	✓					
known	4872	11	Point Loma Heights	18	1	90	✓					
known	4873	11	Point Loma Heights	19	1	90	✓					
known	4874	11	Point Loma Heights	20	1	90	✓					
known	4875	11	Point Loma Heights	21	1	90	✓					



OWNERS	ASSESSED UPON				Total Assessment		Demands made upon as Owners	Assessment Numbers	Date of Demand .....190..	Assessment Due and Unpaid		SUBSEQUENT PAYMENTS
	Assessment Number	Block	Tract or Subdivision	Lot	Dollars	Cents				Dollars	Cents	
Unknown	4876	11	Point Loma Heights	22	1	90						
Unknown	4877	11	Point Loma Heights	23	1	90						
Unknown	4878	11	Point Loma Heights	24	1	90						
Unknown	4879	12	Point Loma Heights	1	1	90						
Unknown	4880	12	Point Loma Heights	2	1	90						
Unknown	4881	12	Point Loma Heights	3	1	90						
Unknown	4882	12	Point Loma Heights	4	1	90						
Unknown	4883	12	Point Loma Heights	5	1	90						
Unknown	4884	12	Point Loma Heights	6	1	90						
Unknown	4885	12	Point Loma Heights	7	1	90						
Unknown	4886	12	Point Loma Heights	8	1	90						
Unknown	4887	12	Point Loma Heights	9	1	70						
Unknown	4888	12	Point Loma Heights	10	1	70						
Unknown	4889	12	Point Loma Heights	11	1	70						
Unknown	4890	12	Point Loma Heights	12	1	85						
Unknown	4891	12	Point Loma Heights	13	1	85						
Unknown	4892	12	Point Loma Heights	14	1	90						
Unknown	4893	12	Point Loma Heights	15	1	90						
Unknown	4894	12	Point Loma Heights	16	1	90						
Unknown	4895	12	Point Loma Heights	17	1	90						
Unknown	4896	12	Point Loma Heights	18	1	90						
Unknown	4897	12	Point Loma Heights	19	1	90						
Unknown	4898	12	Point Loma Heights	20	1	90						
Unknown	4899	12	Point Loma Heights	21	1	80						
Unknown	4900	12	Point Loma Heights	22	1	80						
Unknown	4901	12	Point Loma Heights	23	1	70						
Unknown	4902	12	Point Loma Heights	24	1	90						
Unknown	4903	13	Point Loma Heights	1	1	70						
Unknown	4904	13	Point Loma Heights	2	1	70						
Unknown	4905	13	Point Loma Heights	3	1	70						
Unknown	4906	13	Point Loma Heights	4	1	70						
Unknown	4907	13	Point Loma Heights	5	1	70						
Unknown	4908	13	Point Loma Heights	6	1	70						
Unknown	4909	13	Point Loma Heights	7	1	70						
Unknown	4910	13	Point Loma Heights	8	1	70						
Unknown	4911	13	Point Loma Heights	9	1	70						
Unknown	4912	13	Point Loma Heights	10	1	70						
Unknown	4913	13	Point Loma Heights	11	2	25						
Unknown	4914	13	Point Loma Heights	12	1	50						
Unknown	4915	13	Point Loma Heights	13	1	45						
Unknown	4916	13	Point Loma Heights	14	1	45						
Unknown	4917	13	Point Loma Heights	15	1	45						
Unknown	4918	13	Point Loma Heights	16	1	70						
Unknown	4919	13	Point Loma Heights	17	1	70						
Unknown	4920	13	Point Loma Heights	18	1	70						
Unknown	4921	13	Point Loma Heights	19	1	70						
Unknown	4922	13	Point Loma Heights	20	1	70						
Unknown	4923	13	Point Loma Heights	21	1	70						
Unknown	4924	12	Point Loma Heights	22	1	70						
Unknown	4925	13	Point Loma Heights	23	1	70						
Unknown	4926	14	Point Loma Heights	1	1	75						
Unknown	4927	14	Point Loma Heights	2	1	75						
Unknown	4928	14	Point Loma Heights	3	1	75						
Unknown	4929	14	Point Loma Heights	4	1	75						



AS	ASSESSED UPON				Total Assessment		Demands made upon as Owners	Assessment Numbers	Date of Demand .....190..	Assessment Due and Unpaid		SUBSEQUENT PAYMENTS
	Assessment Number	Block	Tract or Subdivision	Lot	Dollars	Cents				Dollars	Cents	
known	4930	14	Point Loma Heights	5	180							
known	4931	14	Point Loma Heights	6	180							
known	4932	14	Point Loma Heights	7	180							
known	4933	14	Point Loma Heights	8	180							
known	4934	14	Point Loma Heights	9	180							
known	4935	14	Point Loma Heights	10	180	✓						
known	4936	14	Point Loma Heights	11	200	✓						
known	4937	14	Point Loma Heights	12	215	✓						
known	4938	14	Point Loma Heights	13	170							
known	4939	14	Point Loma Heights	14	170							
known	4940	14	Point Loma Heights	15	170							
known	4941	14	Point Loma Heights	16	170							
known	4942	14	Point Loma Heights	17	170							
known	4943	14	Point Loma Heights	18	170							
known	4944	14	Point Loma Heights	19	170							
known	4945	14	Point Loma Heights	20	170							
known	4946	14	Point Loma Heights	21	170							
known	4947	14	Point Loma Heights	22	170	✓						
known	4948	15	Point Loma Heights	1	220	✓						
known	4949	15	Point Loma Heights	2	220	✓						
known	4950	15	Point Loma Heights	3	220	✓						
known	4951	15	Point Loma Heights	4	195	✓						
known	4952	15	Point Loma Heights	5	220	✓						
known	4953	15	Point Loma Heights	6	220	✓						
known	4954	15	Point Loma Heights	7	220	✓						
known	4955	15	Point Loma Heights	8	210							
known	4956	15	Point Loma Heights	9	210							
known	4957	15	Point Loma Heights	10	210							
known	4958	15	Point Loma Heights	11	210							
known	4959	15	Point Loma Heights	12	210							
known	4960	15	Point Loma Heights	13	210							
known	4961	15	Point Loma Heights	14	210							
known	4962	15	Point Loma Heights	15	210							
known	4963	15	Point Loma Heights	16	210							
known	4964	15	Point Loma Heights	17	210							
known	4965	15	Point Loma Heights	18	210							
known	4966	15	Point Loma Heights	19	210							
known	4967	15	Point Loma Heights	20	210							
known	4968	15	Point Loma Heights	21	210							
known	4969	15	Point Loma Heights	22	210							
known	4970	15	Point Loma Heights	23	210							
known	4971	15	Point Loma Heights	24	210							
known	4972	15	Point Loma Heights	25	210	✓						
known	4973	16	Point Loma Heights	1	215	✓						
known	4974	16	Point Loma Heights	2	215	✓						
known	4975	16	Point Loma Heights	3	215	✓						
known	4976	16	Point Loma Heights	4	190	✓						
known	4977	16	Point Loma Heights	5	215	✓						
known	4978	16	Point Loma Heights	6	215	✓						
known	4979	16	Point Loma Heights	7	220	✓						
known	4980	16	Point Loma Heights	8	210	✓						
known	4981	16	Point Loma Heights	9	210	✓						
known	4982	16	Point Loma Heights	10	210	✓						
known	4983	16	Point Loma Heights	11	210	✓						



OWNERS	ASSESSED UPON				Total Assessment		Demands made upon as Owners	Assessment Numbers	Date of Demand .....190..	Assessment Due and Unpaid		SUBSEQUENT PAYMENTS
	Assessment Number	Block	Tract or Subdivision	Lot	Dollars	Cents				Dollars	Cents	
Unknown	4984	16	Point Loma Heights	12	2	10						
Unknown	4985	16	Point Loma Heights	13	2	10						
Unknown	4986	16	Point Loma Heights	14	2	10						
Unknown	4987	16	Point Loma Heights	15	2	10						
Unknown	4988	16	Point Loma Heights	16	2	10						
Unknown	4989	16	Point Loma Heights	17	1	10						
Unknown	4990	16	Point Loma Heights	18	1	30						
Unknown	4991	16	Point Loma Heights	<i>19</i>	3	30						
Unknown	4992	16	Point Loma Heights	19	3	20						
Unknown	4993	16	Point Loma Heights	20	3	75						
Unknown	4994	16	Point Loma Heights	21	2	10						
Unknown	4995	16	Point Loma Heights	22	2	10						
Unknown	4996	16	Point Loma Heights	23	2	10						
Unknown	4997	17	Point Loma Heights	1	2	05						
Unknown	4998	17	Point Loma Heights	2	1	55						
Unknown	4999	17	Point Loma Heights	3	1	35						
Unknown	5000	17	Point Loma Heights	<i>4</i>	2	30						
Unknown	5001	17	Point Loma Heights	<i>5</i>	3	0						
Unknown	5002	17	Point Loma Heights	<i>6</i>	1	35						
Unknown	5003	17	Point Loma Heights	4	4	10						
Unknown	5004	17	Point Loma Heights	5	2	00						
Unknown	5005	17	Point Loma Heights	6	2	10						
Unknown	5006	17	Point Loma Heights	7	2	10						
Unknown	5007	17	Point Loma Heights	8	2	10						
Unknown	5008	17	Point Loma Heights	9	2	10						
Unknown	5009	17	Point Loma Heights	10	2	10						
Unknown	5010	17	Point Loma Heights	11	2	10						
Unknown	5011	17	Point Loma Heights	12	2	10						
Unknown	5012	17	Point Loma Heights	13	2	10						
Unknown	5013	17	Point Loma Heights	14	2	10						
Unknown	5014	17	Point Loma Heights	15	2	10						
Unknown	5015	17	Point Loma Heights	16	2	10						
Unknown	5016	17	Point Loma Heights	17	2	10						
Unknown	5017	17	Point Loma Heights	18	2	10						
Unknown	5018	17	Point Loma Heights	19	2	10						
Unknown	5019	17	Point Loma Heights	20	2	75						
Unknown	5020	17	Point Loma Heights	21	2	25						
Unknown	5021	17	Point Loma Heights	22	2	15						
Unknown	5022	18	Point Loma Heights	1	2	05						
Unknown	5023	18	Point Loma Heights	2	2	05						
Unknown	5024	18	Point Loma Heights	3	2	05						
Unknown	5025	18	Point Loma Heights	4	2	05						
Unknown	5026	18	Point Loma Heights	5	2	05						
Unknown	5027	18	Point Loma Heights	6	2	05						
Unknown	5028	18	Point Loma Heights	7	1	80						
Unknown	5029	18	Point Loma Heights	8	2	10						
Unknown	5030	18	Point Loma Heights	9	2	10						
Unknown	5031	18	Point Loma Heights	10	2	10						
Unknown	5032	18	Point Loma Heights	11	2	10						
Unknown	5033	18	Point Loma Heights	12	2	10						
Unknown	5034	18	Point Loma Heights	13	2	10						
Unknown	5035	18	Point Loma Heights	14	2	10						
Unknown	5036	18	Point Loma Heights	15	2	10						
Unknown	5037	18	Point Loma Heights	16	2	10						











# DIAGRAM

Exhibiting Rosecrans Street and its intersecting streets from the Northeastly line of Gough Street to the Northeastly line of Pueblo Lot No 209 in the City of San Diego, California on which work has been done under my official contract as Street Superintendent of said City, with \_\_\_\_\_ dated the \_\_\_\_\_ day of \_\_\_\_\_ A. D. 190 \_\_\_\_\_ for the grading of said Rosecrans Street, as is more particularly described in said contract; showing the relative location of each district, lot, portion of lot, or parcel of land assessed, to the work done, numbered in red ink to correspond with the red ink numbers in the assessment; and showing the number of square feet, assessed for said work contracted for and performed. Herein the mark " means feet. The figures followed by "sq. ft." show the number of square feet in said lot to which they are shown to relate. Figures in black ink next to property line show, each, the length of said line in feet. Heavy faced figures show the number of the block. Lighter faced figures show the number of the lot.



The Pueblo Lot as shown on this sheet is according to the Official Map of the Pueblo Lands of San Diego, made by James Pascoe, City Engineer in May 1870 A. D. 190 \_\_\_\_\_

City of San Diego, California, this \_\_\_\_\_ day of \_\_\_\_\_


Superintendent of Streets of the City of San Diego, California

A. D. 190 \_\_\_\_\_

Superintendent of Streets of the City of San Diego, California

City Engineer of the City of San Diego, California





ST.

GOETHE

12,500 sq. ft.	1
11,500 sq. ft.	2
10,500 sq. ft.	3
9,500 sq. ft.	4
8,500 sq. ft.	5
7,500 sq. ft.	6

ST.

12,500 sq. ft.	1
11,500 sq. ft.	2
10,500 sq. ft.	3
9,500 sq. ft.	4
8,500 sq. ft.	5
7,500 sq. ft.	6

ST.

12,500 sq. ft.	1
11,500 sq. ft.	2
10,500 sq. ft.	3
9,500 sq. ft.	4
8,500 sq. ft.	5
7,500 sq. ft.	6
6,500 sq. ft.	7
5,500 sq. ft.	8

ST.

ST.

FENZELON

12,500 sq. ft.	1
11,500 sq. ft.	2
10,500 sq. ft.	3
9,500 sq. ft.	4
8,500 sq. ft.	5
7,500 sq. ft.	6

ST.

12,500 sq. ft.	1
11,500 sq. ft.	2
10,500 sq. ft.	3
9,500 sq. ft.	4
8,500 sq. ft.	5
7,500 sq. ft.	6

ST.

12,500 sq. ft.	1
11,500 sq. ft.	2
10,500 sq. ft.	3
9,500 sq. ft.	4
8,500 sq. ft.	5
7,500 sq. ft.	6
6,500 sq. ft.	7
5,500 sq. ft.	8

ST.

ST.

MERSON

12,500 sq. ft.	1
11,500 sq. ft.	2
10,500 sq. ft.	3
9,500 sq. ft.	4
8,500 sq. ft.	5
7,500 sq. ft.	6

ST.

12,500 sq. ft.	1
11,500 sq. ft.	2
10,500 sq. ft.	3
9,500 sq. ft.	4
8,500 sq. ft.	5
7,500 sq. ft.	6

ST.

12,500 sq. ft.	1
11,500 sq. ft.	2
10,500 sq. ft.	3
9,500 sq. ft.	4
8,500 sq. ft.	5
7,500 sq. ft.	6
6,500 sq. ft.	7
5,500 sq. ft.	8

ST.

ST.

DICKINS

12,500 sq. ft.	1
11,500 sq. ft.	2
10,500 sq. ft.	3
9,500 sq. ft.	4
8,500 sq. ft.	5
7,500 sq. ft.	6

ST.

12,500 sq. ft.	1
11,500 sq. ft.	2
10,500 sq. ft.	3
9,500 sq. ft.	4
8,500 sq. ft.	5
7,500 sq. ft.	6

ST.

12,500 sq. ft.	1
11,500 sq. ft.	2
10,500 sq. ft.	3
9,500 sq. ft.	4
8,500 sq. ft.	5
7,500 sq. ft.	6
6,500 sq. ft.	7
5,500 sq. ft.	8

ST.

ST.

CARLETON

12,500 sq. ft.	1
11,500 sq. ft.	2
10,500 sq. ft.	3
9,500 sq. ft.	4
8,500 sq. ft.	5
7,500 sq. ft.	6

ST.

12,500 sq. ft.	1
11,500 sq. ft.	2
10,500 sq. ft.	3
9,500 sq. ft.	4
8,500 sq. ft.	5
7,500 sq. ft.	6

ST.

12,500 sq. ft.	1
11,500 sq. ft.	2
10,500 sq. ft.	3
9,500 sq. ft.	4
8,500 sq. ft.	5
7,500 sq. ft.	6
6,500 sq. ft.	7
5,500 sq. ft.	8

ST.

ST.

WILLOW

12,500 sq. ft.	1
11,500 sq. ft.	2
10,500 sq. ft.	3
9,500 sq. ft.	4
8,500 sq. ft.	5
7,500 sq. ft.	6

ST.

EVERGREEN

12,500 sq. ft.	1
11,500 sq. ft.	2
10,500 sq. ft.	3
9,500 sq. ft.	4
8,500 sq. ft.	5
7,500 sq. ft.	6

ST.

LOCUST

12,500 sq. ft.	1
11,500 sq. ft.	2
10,500 sq. ft.	3
9,500 sq. ft.	4
8,500 sq. ft.	5
7,500 sq. ft.	6
6,500 sq. ft.	7
5,500 sq. ft.	8

ST.

ST.

ADDISON

12,500 sq. ft.	1
11,500 sq. ft.	2

ST.

12,500 sq. ft.	1
11,500 sq. ft.	2

ST.

ROSECRANS



12,500 sq. ft.	1
11,500 sq. ft.	2

ST.

The lots and blocks in ROSEVILLE, an addition, in the City of San Diego California as shown on this sheet, are according to the official map thereof, filed in the office of the County Recorder of the County of San Diego, State of California on the 5th day of September A.D. 1874.

A. H. Crowell  
City Engineer of the  
City of San Diego, Cal.






The lots and Blocks in ROSEVILLE an addition in the City of San Diego, California as shown on this sheet, are according to the official map thereof, filed in the office of the County Recorder of the County of San Diego, State of California on the 5th day of September A.D. 1874.

A. H. Conwell  
County Registrar of the  
County of San Diego





The lots in block 104-ROSEVILLE, as shown on this sheet, are according to the official map thereof, filed in the office of the County Recorder of the County of San Diego, California, on the 4th day of August 1887.

A. F. Cowell  
City Engineer of the  
City of San Diego, Cal.

S.E. line of Pl. 197 and N.W. line of Pl. 198

3000 sq ft	1	4	3000 sq ft
3000 sq ft	2	3	3000 sq ft
<b>68</b>			

3000 sq ft	1	4	3000 sq ft
3000 sq ft	2	3	3000 sq ft
<b>69</b>			

3000 sq ft	1	4	3000 sq ft
3000 sq ft	2	3	3000 sq ft
<b>85</b>			

3000 sq ft	1	4	3000 sq ft
3000 sq ft	2	3	3000 sq ft
<b>86</b>			

CLOVE

3000 sq ft	1	12	3000 sq ft
3000 sq ft	2	11	3000 sq ft
3000 sq ft	3	10	3000 sq ft
3000 sq ft	4	9	3000 sq ft
3000 sq ft	5	8	3000 sq ft
3000 sq ft	6	7	3000 sq ft
<b>67</b>			

GOETHE

ICHO

3000 sq ft	1	12	3000 sq ft
3000 sq ft	2	11	3000 sq ft
3000 sq ft	3	10	3000 sq ft
3000 sq ft	4	9	3000 sq ft
3000 sq ft	5	8	3000 sq ft
3000 sq ft	6	7	3000 sq ft
<b>70</b>			

INGELW

3000 sq ft	1	12	3000 sq ft
3000 sq ft	2	11	3000 sq ft
3000 sq ft	3	10	3000 sq ft
3000 sq ft	4	9	3000 sq ft
3000 sq ft	5	8	3000 sq ft
3000 sq ft	6	7	3000 sq ft
<b>84</b>			

LARKS

3000 sq ft	1	11	3000 sq ft
3000 sq ft	2	10	3000 sq ft
3000 sq ft	3	9	3000 sq ft
3000 sq ft	4	8	3000 sq ft
3000 sq ft	5	7	3000 sq ft
3000 sq ft	6	6	3000 sq ft
<b>87</b>			

S.W. line Pl. 200

KEATS

3000 sq ft	1	10	3000 sq ft
3000 sq ft	2	9	3000 sq ft
3000 sq ft	3	8	3000 sq ft
3000 sq ft	4	7	3000 sq ft
3000 sq ft	5	6	3000 sq ft
<b>87</b>			

LOWELL

3000 sq ft	1	10	3000 sq ft
3000 sq ft	2	9	3000 sq ft
3000 sq ft	3	8	3000 sq ft
3000 sq ft	4	7	3000 sq ft
3000 sq ft	5	6	3000 sq ft
<b>102</b>			

S.E. line of Pl. 202 and N.W. line Pl. 189

3000 sq ft	1	10	3000 sq ft
3000 sq ft	2	9	3000 sq ft
3000 sq ft	3	8	3000 sq ft
3000 sq ft	4	7	3000 sq ft
3000 sq ft	5	6	3000 sq ft
<b>103</b>			

MACAULAY

PLUM

3000 sq ft	1	12	3000 sq ft
3000 sq ft	2	11	3000 sq ft
3000 sq ft	3	10	3000 sq ft
3000 sq ft	4	9	3000 sq ft
3000 sq ft	5	8	3000 sq ft
3000 sq ft	6	7	3000 sq ft
<b>66</b>			

ST.

ST.

ST.

ST.

ST.

ST.

ST.

ST.

3000 sq ft	1	24	3000 sq ft
3000 sq ft	2	23	3000 sq ft
3000 sq ft	3	22	3000 sq ft
3000 sq ft	4	21	3000 sq ft
3000 sq ft	5	20	3000 sq ft
3000 sq ft	6	19	3000 sq ft
3000 sq ft	7	18	3000 sq ft
3000 sq ft	8	17	3000 sq ft
3000 sq ft	9	16	3000 sq ft
3000 sq ft	10	15	3000 sq ft
3000 sq ft	11	14	3000 sq ft
3000 sq ft	12	13	3000 sq ft
<b>104</b>			

3000 sq ft	1	12	3000 sq ft
3000 sq ft	2	11	3000 sq ft
3000 sq ft	3	10	3000 sq ft
3000 sq ft	4	9	3000 sq ft
3000 sq ft	5	8	3000 sq ft
3000 sq ft	6	7	3000 sq ft
<b>101</b>			

3000 sq ft	1	12	3000 sq ft
3000 sq ft	2	11	3000 sq ft
3000 sq ft	3	10	3000 sq ft
3000 sq ft	4	9	3000 sq ft
3000 sq ft	5	8	3000 sq ft
3000 sq ft	6	7	3000 sq ft
<b>88</b>			

3000 sq ft	1	12	3000 sq ft
3000 sq ft	2	11	3000 sq ft
3000 sq ft	3	10	3000 sq ft
3000 sq ft	4	9	3000 sq ft
3000 sq ft	5	8	3000 sq ft
3000 sq ft	6	7	3000 sq ft
<b>88</b>			


WILLOW

ST.

The Lots and Blocks in ROSEVILLE, an addition in the City of San Diego, California, as shown on this sheet, are according to the official map thereof filed in the office of the County Recorder of the County of San Diego, State of California, on the 5th day of September A.D. 1874.

A. F. Cowell  
City Engineer of the  
City of San Diego, Cal.





ST. 100'

MACAULAY

12 5000 sq ft	1
11 5000 sq ft	2
10 5000 sq ft	3
9 5000 sq ft	4
8 5000 sq ft	5
7 5000 sq ft	6

ST. 100'

12 5000 sq ft	1
11 5000 sq ft	2
10 5000 sq ft	3
9 5000 sq ft	4
8 5000 sq ft	5
7 5000 sq ft	6

ST. 100'

12 5000 sq ft	1
11 5000 sq ft	2
10 5000 sq ft	3
9 5000 sq ft	4
8 5000 sq ft	5
7 5000 sq ft	6

ST. 70'

ST. 100'

ST. 100'

LOWELL

12 5000 sq ft	1
11 5000 sq ft	2
10 5000 sq ft	3
9 5000 sq ft	4
8 5000 sq ft	5
7 5000 sq ft	6

ST. 100'

12 5000 sq ft	1
11 5000 sq ft	2
10 5000 sq ft	3
9 5000 sq ft	4
8 5000 sq ft	5
7 5000 sq ft	6

ST. 100'

12 5000 sq ft	1
11 5000 sq ft	2
10 5000 sq ft	3
9 5000 sq ft	4
8 5000 sq ft	5
7 5000 sq ft	6

ST. 70'

ST. 100'

ST. 100'

KEATS

12 5000 sq ft	1
11 5000 sq ft	2
10 5000 sq ft	3
9 5000 sq ft	4
8 5000 sq ft	5
7 5000 sq ft	6

ST. 100'

12 5000 sq ft	1
11 5000 sq ft	2
10 5000 sq ft	3
9 5000 sq ft	4
8 5000 sq ft	5
7 5000 sq ft	6

ST. 100'

12 5000 sq ft	1
11 5000 sq ft	2
10 5000 sq ft	3
9 5000 sq ft	4
8 5000 sq ft	5
7 5000 sq ft	6

ST. 70'

ST. 100'

ST. 100'

JARVIS

24 2500 sq ft	1
23 2500 sq ft	2
22 2500 sq ft	3
21 2500 sq ft	4
20 2500 sq ft	5
19 2500 sq ft	6
18 2500 sq ft	7
17 2500 sq ft	8
16 2500 sq ft	9
15 2500 sq ft	10
14 2500 sq ft	11
13 2500 sq ft	12

ST. 100'

12 5000 sq ft	1
11 5000 sq ft	2
10 5000 sq ft	3
9 5000 sq ft	4
8 5000 sq ft	5
7 5000 sq ft	6

ST. 100'

12 5000 sq ft	1
11 5000 sq ft	2
10 5000 sq ft	3
9 5000 sq ft	4
8 5000 sq ft	5
7 5000 sq ft	6

ST. 70'

ST. 100'

ST. 100'

INGELOW

12 5000 sq ft	1
11 5000 sq ft	2
10 5000 sq ft	3
9 5000 sq ft	4
8 5000 sq ft	5
7 5000 sq ft	6

ST. 100'

12 5000 sq ft	1
11 5000 sq ft	2
10 5000 sq ft	3
9 5000 sq ft	4
8 5000 sq ft	5
7 5000 sq ft	6

ST. 100'

12 5000 sq ft	1
11 5000 sq ft	2
10 5000 sq ft	3
9 5000 sq ft	4
8 5000 sq ft	5
7 5000 sq ft	6

ST. 70'

ST. 100'

ST. 100'

HUGO

12 5000 sq ft	1
11 5000 sq ft	2
10 5000 sq ft	3
9 5000 sq ft	4
8 5000 sq ft	5
7 5000 sq ft	6

ST. 100'

12 5000 sq ft	1
11 5000 sq ft	2
10 5000 sq ft	3
9 5000 sq ft	4
8 5000 sq ft	5
7 5000 sq ft	6

ST. 100'

12 5000 sq ft	1
11 5000 sq ft	2
10 5000 sq ft	3
9 5000 sq ft	4
8 5000 sq ft	5
7 5000 sq ft	6

ST. 70'

ST. 100'

ST. 100'

GOETHE

12 5000 sq ft	1
11 5000 sq ft	2
10 5000 sq ft	3
9 5000 sq ft	4
8 5000 sq ft	5
7 5000 sq ft	6

ST. 100'

12 5000 sq ft	1
11 5000 sq ft	2
10 5000 sq ft	3
9 5000 sq ft	4
8 5000 sq ft	5
7 5000 sq ft	6

ST. 100'

12 5000 sq ft	1
11 5000 sq ft	2
10 5000 sq ft	3
9 5000 sq ft	4
8 5000 sq ft	5
7 5000 sq ft	6

ST. 70'

ST. 100'

ST. 100'

EVERGREEN

12 5000 sq ft	1
11 5000 sq ft	2
10 5000 sq ft	3
9 5000 sq ft	4
8 5000 sq ft	5
7 5000 sq ft	6

ST. 100'

12 5000 sq ft	1
11 5000 sq ft	2
10 5000 sq ft	3
9 5000 sq ft	4
8 5000 sq ft	5
7 5000 sq ft	6

ST. 100'

12 5000 sq ft	1
11 5000 sq ft	2
10 5000 sq ft	3
9 5000 sq ft	4
8 5000 sq ft	5
7 5000 sq ft	6

ST. 70'

ST. 100'

ST. 100'

LOCUST

12 5000 sq ft	1
11 5000 sq ft	2
10 5000 sq ft	3
9 5000 sq ft	4
8 5000 sq ft	5
7 5000 sq ft	6

ST. 100'

12 5000 sq ft	1
11 5000 sq ft	2
10 5000 sq ft	3
9 5000 sq ft	4
8 5000 sq ft	5
7 5000 sq ft	6

ST. 100'

12 5000 sq ft	1
11 5000 sq ft	2
10 5000 sq ft	3
9 5000 sq ft	4
8 5000 sq ft	5
7 5000 sq ft	6

ST. 70'

ST. 100'

ST. 100'

ROSECRANS

12 5000 sq ft	1
11 5000 sq ft	2
10 5000 sq ft	3
9 5000 sq ft	4
8 5000 sq ft	5
7 5000 sq ft	6

ST. 100'

12 5000 sq ft	1
11 5000 sq ft	2
10 5000 sq ft	3
9 5000 sq ft	4
8 5000 sq ft	5
7 5000 sq ft	6

ST. 100'

12 5000 sq ft	1
11 5000 sq ft	2
10 5000 sq ft	3
9 5000 sq ft	4
8 5000 sq ft	5
7 5000 sq ft	6

ST. 70'

ST. 100'

The lots and blocks in ROSEVILLE, an addition, in the City of San Diego, California, as shown on this sheet, are according to the official map thereof, filed in the office of the County Recorder of the County of San Diego, State of California, on the 5th day of September A.D. 1874.

A. F. Crowell  
City Engineer of the  
City of San Diego, Cal.

The lots in block 82, ROSEVILLE as shown on this sheet are according to the official map thereof filed in the office of the County Recorder of the County of San Diego, California, on the 4th day of August 1887.

A. F. Crowell  
City Engineer of the  
City of San Diego, Cal.






The lots and blocks in ROSEVILLE, an addition, in the City of San Diego, California, as shown on this sheet, are according to the official map thereof, filed in the office of the County Recorder of the County of San Diego, State of California, on the 5th. day of September A.D. 1874.

A. F. Crowell  
City Engineer of the  
City of San Diego, Cal.

The lots in blocks 96 and 97 Roseville as shown on this sheet are according to the official map thereof filed in the office of the County Recorder of the County of San Diego, California, on the 16th day of July 1887.

A. F. Crowell  
City Engineer of the  
City of San Diego, Cal.





The lots and blocks in ROSVILLE, an addition, in the City of San Diego, California, as shown on this sheet, are according to the official map thereof, filed in the office of the County Recorder of the County of San Diego, State of California, on the 5th. day of September A.D. 1874.

*W. H. Conwell*  
 City Engineer of the  
 City of San Diego, Cal.





STERNE

12	12
11	11
10	10
9	9
8	8
7	7

RUSSELL

12	12
11	11
10	10
9	9
8	8
7	7

QUIMBY

12	12
11	11
10	10
9	9
8	8
7	7

POE

12	12
11	11
10	10
9	9
8	8
7	7

OLYPHANT

12	12
11	11
10	10
9	9
8	8
7	7

NEWELL

24	24
23	23
22	22
21	21
20	20
19	19
18	18
17	17
16	16
15	15
14	14
13	13

MACAULAY

ST.

12	12
11	11
10	10
9	9
8	8
7	7

ST.

12	12
11	11
10	10
9	9
8	8
7	7

ST.

12	12
11	11
10	10
9	9
8	8
7	7

ST.

12	12
11	11
10	10
9	9
8	8
7	7

ST.

12	12
11	11
10	10
9	9
8	8
7	7

ST.

12	12
11	11
10	10
9	9
8	8
7	7

ST.

ST.

12	12
11	11
10	10
9	9
8	8
7	7

ST.

12	12
11	11
10	10
9	9
8	8
7	7

ST.

12	12
11	11
10	10
9	9
8	8
7	7

ST.

12	12
11	11
10	10
9	9
8	8
7	7

ST.

12	12
11	11
10	10
9	9
8	8
7	7

ST.

12	12
11	11
10	10
9	9
8	8
7	7

ST.

ST.

WILLOW

EVERGREEN

LOCUST

ST.

ROSECRANS

The lots and blocks in ROSEVILLE, an addition, in the City of San Diego, California, as shown on this sheet, are according to the official map thereof, filed in the office of the County Recorder of the County of San Diego, State of California, on the 5th day of September A.D. 1874.

A. K. Crowell  
City Engineer of the  
City of San Diego, Cal.

The lots in block 116 ROSEVILLE as shown on this sheet are according to the official map thereof filed in the office of the County Recorder of the County of San Diego, California, on the 4th day of October A.D. 1887.

A. K. Crowell  
City Engineer of the  
City of San Diego, Cal.





S. E. 1/4 of P. L. 200 and N. W. 1/4 of P. L. 199

The lots and blocks in ROSEVILLE, an addition, in the City of San Diego, California, as shown on this sheet, are according to the official map thereof, filed in the office of the County Recorder of the County of San Diego, State of California, on the 5th day of September A.D. 1874.

*W. P. Carroll*  
 City Engineer of the  
 City of San Diego, Cal.



Boundary of Assessment District

SE line of PL 207 and NW line of 208

SE line of PL 207 and NW line of 208

SE line of PL 200

YOUNGE

12	12,000 sq ft
11	11,000 sq ft
10	10,000 sq ft
9	9,000 sq ft
8	8,000 sq ft
7	7,000 sq ft

XENOPHON

12	12,000 sq ft
11	11,000 sq ft
10	10,000 sq ft
9	9,000 sq ft
8	8,000 sq ft
7	7,000 sq ft

WHITTIER

12	12,000 sq ft
11	11,000 sq ft
10	10,000 sq ft
9	9,000 sq ft
8	8,000 sq ft
7	7,000 sq ft

VOLTAIRE

12	12,000 sq ft
11	11,000 sq ft
10	10,000 sq ft
9	9,000 sq ft
8	8,000 sq ft
7	7,000 sq ft

UDAL

12	12,000 sq ft
11	11,000 sq ft
10	10,000 sq ft
9	9,000 sq ft
8	8,000 sq ft
7	7,000 sq ft

CLOVE

12	12,000 sq ft
11	11,000 sq ft
10	10,000 sq ft
9	9,000 sq ft
8	8,000 sq ft
7	7,000 sq ft

193

12	12,000 sq ft
11	11,000 sq ft
10	10,000 sq ft
9	9,000 sq ft
8	8,000 sq ft
7	7,000 sq ft

192

12	12,000 sq ft
11	11,000 sq ft
10	10,000 sq ft
9	9,000 sq ft
8	8,000 sq ft
7	7,000 sq ft

178

12	12,000 sq ft
11	11,000 sq ft
10	10,000 sq ft
9	9,000 sq ft
8	8,000 sq ft
7	7,000 sq ft

177

12	12,000 sq ft
11	11,000 sq ft
10	10,000 sq ft
9	9,000 sq ft
8	8,000 sq ft
7	7,000 sq ft

164

12	12,000 sq ft
11	11,000 sq ft
10	10,000 sq ft
9	9,000 sq ft
8	8,000 sq ft
7	7,000 sq ft

165

12	12,000 sq ft
11	11,000 sq ft
10	10,000 sq ft
9	9,000 sq ft
8	8,000 sq ft
7	7,000 sq ft

194

12	12,000 sq ft
11	11,000 sq ft
10	10,000 sq ft
9	9,000 sq ft
8	8,000 sq ft
7	7,000 sq ft

191

12	12,000 sq ft
11	11,000 sq ft
10	10,000 sq ft
9	9,000 sq ft
8	8,000 sq ft
7	7,000 sq ft

179

12	12,000 sq ft
11	11,000 sq ft
10	10,000 sq ft
9	9,000 sq ft
8	8,000 sq ft
7	7,000 sq ft

180

12	12,000 sq ft
11	11,000 sq ft
10	10,000 sq ft
9	9,000 sq ft
8	8,000 sq ft
7	7,000 sq ft

175

12	12,000 sq ft
11	11,000 sq ft
10	10,000 sq ft
9	9,000 sq ft
8	8,000 sq ft
7	7,000 sq ft

166

12	12,000 sq ft
11	11,000 sq ft
10	10,000 sq ft
9	9,000 sq ft
8	8,000 sq ft
7	7,000 sq ft

YOUNGE

XENOPHON

WHITTIER

VOLTAIRE

UDAL

CLOVE

TRIZZYSON

STERNE

PLUM

WILLOW

ST.

ST.

ST.

ST.

ST.

ST.

ST.

ST.

ST.



The lots and blocks in ROSEVILLE, an addition, in the City of San Diego, California, as shown on this sheet, are according to the official map thereof, filed in the office of the County Recorder of the County of San Diego, State of California, on the 5th day of September A.D. 1874.

A. F. Crowell  
City Engineer of the  
City of San Diego, Cal.





ST.

**YOUNGE**

16011	12
16012	11
16013	10
16014	9
16015	8
16016	7

ST.

**196**

17081	15
17092	14
17103	13
17114	12
17125	11
17136	10

ST.

**197**

18011	12
18012	11
18013	10
18014	9
18015	8
18016	7

ST.

ST.

**XENOPHON**

16011	12
16012	11
16013	10
16014	9
16015	8
16016	7

ST.

**198**

17081	12
17092	11
17103	10
17114	9
17125	8
17136	7

ST.

**199**

18011	12
18012	11
18013	10
18014	9
18015	8
18016	7

ST.

ST.

**WHITTIER**

16011	12
16012	11
16013	10
16014	9
16015	8
16016	7

ST.

**200**

17081	12
17092	11
17103	10
17114	9
17125	8
17136	7

ST.

**201**

18011	12
18012	11
18013	10
18014	9
18015	8
18016	7

ST.

ST.

**VOLTAIRE**

16011	12
16012	11
16013	10
16014	9
16015	8
16016	7

ST.

**202**

17081	12
17092	11
17103	10
17114	9
17125	8
17136	7

ST.

**203**

18011	12
18012	11
18013	10
18014	9
18015	8
18016	7

ST.

ST.

**UDALL**

16011	12
16012	11
16013	10
16014	9
16015	8
16016	7

ST.

**204**

17081	12
17092	11
17103	10
17114	9
17125	8
17136	7

ST.

**205**

18011	12
18012	11
18013	10
18014	9
18015	8
18016	7

ST.

ST.

**TENNYSON**

16011	12
16012	11
16013	10
16014	9
16015	8
16016	7

ST.

**206**

17081	12
17092	11
17103	10
17114	9
17125	8
17136	7

ST.

**207**

18011	12
18012	11
18013	10
18014	9
18015	8
18016	7

ST.

ST.

**WILLOW**

16011	12
16012	11
16013	10
16014	9
16015	8
16016	7

ST.

**208**

17081	12
17092	11
17103	10
17114	9
17125	8
17136	7

ST.

**209**

18011	12
18012	11
18013	10
18014	9
18015	8
18016	7

ST.

ST.

**STERNE**

16011	12
16012	11
16013	10
16014	9
16015	8
16016	7

ST.

**210**

17081	12
17092	11
17103	10
17114	9
17125	8
17136	7

ST.

**211**

18011	12
18012	11
18013	10
18014	9
18015	8
18016	7

ST.

ST.

**EVERGREEN**

16011	12
16012	11
16013	10
16014	9
16015	8
16016	7

ST.

**212**

17081	12
17092	11
17103	10
17114	9
17125	8
17136	7

ST.

**213**

18011	12
18012	11
18013	10
18014	9
18015	8
18016	7

ST.

ST.

**LOCUST**

16011	12
16012	11
16013	10
16014	9
16015	8
16016	7

ST.

**214**

17081	12
17092	11
17103	10
17114	9
17125	8
17136	7

ST.

**215**

18011	12
18012	11
18013	10
18014	9
18015	8
18016	7

ST.

ST.

**ROSECRANS**

16011	12
16012	11
16013	10
16014	9
16015	8
16016	7

ST.

**216**

17081	12
17092	11
17103	10
17114	9
17125	8
17136	7

ST.

**217**

18011	12
18012	11
18013	10
18014	9
18015	8
18016	7

ST.

The lots and blocks in ROSEVILLE, an addition, in the City of San Diego, California, as shown on this street, are according to the official map thereof, filed in the office of the County Recorder of the County of San Diego, State of California, on the 5th. day of September A.D. 1874.

*A. F. Cowell*  
City Engineer of the City of San Diego, Cal.





The lots and blocks in ROSEVILLE, an addition, in the City of San Diego, California, as shown on this sheet, are according to the official map thereof, filed in the office of the County Recorder of the County of San Diego, State of California, on the 5th day of September A.D. 1874.

A. F. Crowell  
City Engineer of the  
City of San Diego, Cal.

The lots in block 199 ROSEVILLE as shown on this sheet are according to the official map thereof filed in the office of the County Recorder of the County of San Diego, California, on the 1st day of October, 1880

A. F. Crowell  
City Engineer of the  
City of San Diego, Cal.



ROSECRANS

ST.

Block 204
Lot A
Lot B
Lot C
Lot D
Lot E
Lot F
Lot G
Lot H
Lot I
Lot J
Lot K
Lot L
Lot M
Lot N
Lot O
Lot P

Block 217
Lot 1
Lot 2
Lot 3
Lot 4
Lot 5
Lot 6
Lot 7

Block 224
Lot 1
Lot 2
Lot 3
Lot 4
Lot 5
Lot 6
Lot 7

Block 237
Lot 1
Lot 2
Lot 3
Lot 4
Lot 5
Lot 6
Lot 7

Block 246
Lot 1
Lot 2
Lot 3
Lot 4
Lot 5
Lot 6
Lot 7

SCOTT

Block 203
Lot 1
Lot 2
Lot 3
Lot 4
Lot 5
Lot 6
Lot 7

Block 218
Lot 1
Lot 2
Lot 3
Lot 4
Lot 5
Lot 6
Lot 7

Block 223
Lot 1
Lot 2
Lot 3
Lot 4
Lot 5
Lot 6
Lot 7

Block 238
Lot 1
Lot 2
Lot 3
Lot 4
Lot 5
Lot 6
Lot 7

Block 245
Lot 1
Lot 2
Lot 3
Lot 4
Lot 5
Lot 6
Lot 7

SHAFTER

Block 202
Lot 1
Lot 2
Lot 3
Lot 4
Lot 5
Lot 6
Lot 7

Block 219
Lot 1
Lot 2
Lot 3
Lot 4
Lot 5
Lot 6
Lot 7

Block 222
Lot 1
Lot 2
Lot 3
Lot 4
Lot 5
Lot 6
Lot 7


Block 239
Lot 1
Lot 2
Lot 3
Lot 4
Lot 5
Lot 6
Lot 7

Block 244
Lot 1
Lot 2
Lot 3
Lot 4
Lot 5
Lot 6
Lot 7

TIDE

Block 240
Lot 1
Lot 2
Lot 3
Lot 4
Lot 5
Lot 6
Lot 7

Block 243
Lot 1
Lot 2
Lot 3
Lot 4
Lot 5
Lot 6
Lot 7



The lots in block 204 ROSEVILLE are shown on this sheet are according to the official map thereof filed in the office of the County Recorder of the County of San Diego, California, on the 1st day of October, 1880.


A. F. Crowell  
City Engineer of the  
City of San Diego, Cal.

The lots and blocks in ROSEVILLE, an addition, in the City of San Diego, California, as shown on this sheet, are according to the official map thereof, filed in the office of the County Recorder of the County of San Diego, State of California, on the 5th day of September A.D. 1874


A. F. Crowell  
City Engineer of the  
City of San Diego, Cal.

Boundary of DUMAS DISTRICT - Assessment District - N.E. line AL. 208 S.W. line RL. 209





Boundary of DUMAS. Assessment S.W. line of PL. 209. District. ST. 70' N.E. line of PL. 208.




The lots and blocks in ROSEVILLE, an addition, in the City of San Diego, California, as shown on this sheet, are according to the official map thereof, filed in the office of the County Recorder of the County of San Diego, State of California, on the 5th. day of September A.D. 1874.

A. K. Crowell  
City Engineer of the  
City of San Diego, Cal.

The lots in block 247 ROSEVILLE as shown on this sheet are according to the official map thereof filed in the office of the County Recorder of the County of San Diego, California, on the 28th day of September 1887

A. K. Crowell  
City Engineer of the  
City of San Diego, Cal.


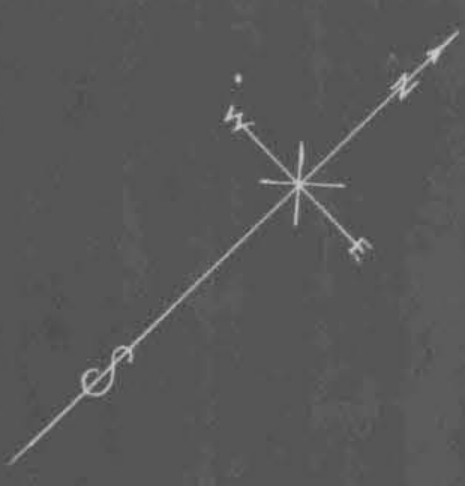




The lots and blocks in ROSEVILLE, an addition, in the City of San Diego, California, as shown on this sheet, are according to the official map thereof, filed in the office of the County Recorder of the County of San Diego, State of California, on the 5th. day of September A.D. 1874.

A. F. Crowell  
City Engineer of the  
City of San Diego, Cal.





The lots and blocks as shown on this sheet are according to the map of the SUBDIVISION OF PUEBLO LOT NO. 209, in the City of San Diego, filed in the office of the San Diego County Recorder, State of California, on the 29th day of September 1869.

A. F. Crowell  
 City Engineer of the  
 City of San Diego, Cal.



ROSECRANS

ST



SCOTT

ST



SHAFTER

ST




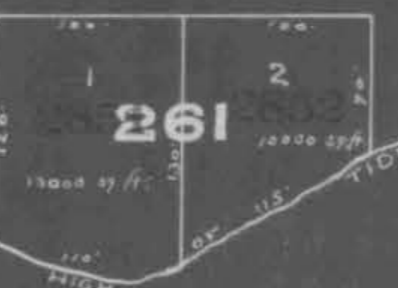
TIDE

ST



SHORT

ST



The lots and blocks as shown on this sheet are according to the map of the subdivision of PUEBLO LOT NO. 209, in the City of San Diego, filed in the office of the San Diego County Recorder, State of California, on the 27th day of September 1869.

A. F. Cornwall  
City Engineer of the  
City of San Diego, Cal.



ROSECRANS

ST.



SCOTT

ST.



SHAFTER

ST.



TIDE

ST.



SHORT


ST.



The lots and blocks as shown on this sheet are according to the map of the SUBDIVISION OF PUEBLO LOT NO. 209, in the City of San Diego, filed in the office of the San Diego County Recorder, State of California, on the 29th day of September 1869.

A. F. Crowell  
City Engineer of the  
City of San Diego, Cal.





The lots and blocks as shown on this sheet are according to the map of the SUBDIVISION OF PUEBLO LOT NO. 209, in the City of San Diego, filed in the office of the San Diego County Recorder, State of California, on the 25th day of September 1869.

A. F. Crowell  
City Engineer of the  
City of San Diego, Cal.





The lots and blocks in ROSEVILLE, an addition, in the City of San Diego, California, as shown on this sheet, are according to the official map thereof, filed in the office of the County Recorder of the County of San Diego, State of California, on the 5th. day of September A.D. 1874.

A. F. Crowell  
City Engineer of the  
City of San Diego, Cal.

The lots in block 26 ROSEVILLE as shown on this sheet, are according to the official map thereof, filed in the office of the County Recorder of the County of San Diego, California, on the 4th. day of August 1887.


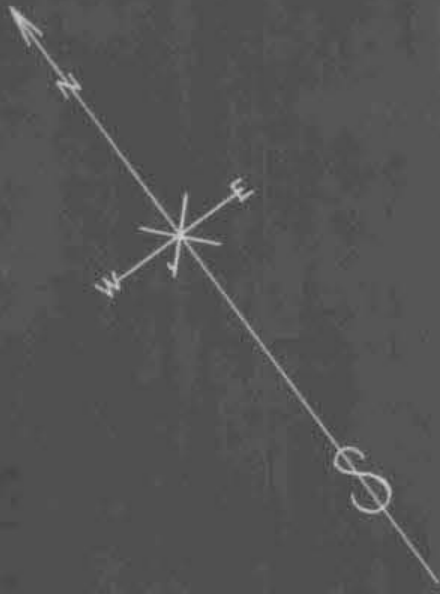
A. F. Crowell  
City Engineer of the  
City of San Diego, Cal.

The lots in block 43 ROSEVILLE as shown on this sheet, are according to the official map thereof, filed in the office of the County Recorder of the County of San Diego, California, on the 27th. day of January 1888.

A. F. Crowell  
City Engineer of the  
City of San Diego, Cal.







3484800 sq. ft.

207

Unsubdivided portion of Pueblo Lot No. 207 as shown on this sheet is according to the Official map of the Pueblo Lands of San Diego, made by James Pascoe, City Engineer, in May 1870.

A. F. Cowell  
City Engineer of the  
City of San Diego Cal.

3371

1320'

2640'







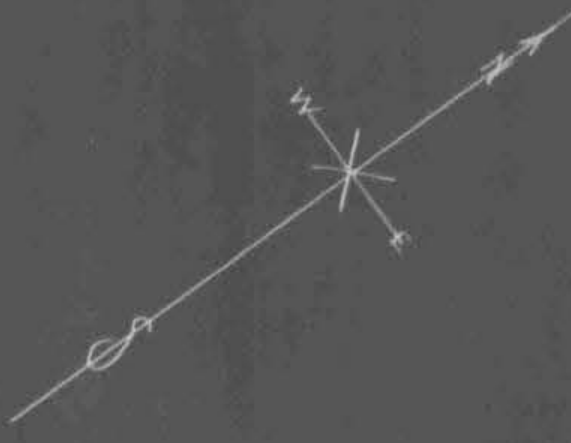


Table of lots 1-12 for the UDAL block, with lot numbers and acreage.

UDAL

Table of lots 1-12 for the VOLTAIRE block, with lot numbers and acreage.

VOLTAIRE

Table of lots 1-12 for the WHITTIER block, with lot numbers and acreage.

WHITTIER

Table of lots 1-12 for the XENOPHON block, with lot numbers and acreage.

XENOPHON

Table of lots 1-12 for the YOUNGE block, with lot numbers and acreage.

YOUNGE

Table of lots 1-12 for the WELLS block, with lot numbers and acreage.

Table of lots 1-12 for the WELLS block, with lot numbers and acreage.

Table of lots 1-12 for the WELLS block, with lot numbers and acreage.

Table of lots 1-12 for the WELLS block, with lot numbers and acreage.

Table of lots 1-12 for the WELLS block, with lot numbers and acreage.

Table of lots 1-12 for the WORDEN block, with lot numbers and acreage.

Table of lots 1-12 for the WORDEN block, with lot numbers and acreage.

Table of lots 1-12 for the WORDEN block, with lot numbers and acreage.

Table of lots 1-12 for the WORDEN block, with lot numbers and acreage.

Table of lots 1-12 for the WORDEN block, with lot numbers and acreage.

Table of lots 1-12 for the WARRINGTON block, with lot numbers and acreage.

Table of lots 1-12 for the WARRINGTON block, with lot numbers and acreage.

Table of lots 1-12 for the WARRINGTON block, with lot numbers and acreage.

Table of lots 1-12 for the WARRINGTON block, with lot numbers and acreage.

Table of lots 1-12 for the WARRINGTON block, with lot numbers and acreage.

The lots and blocks in WESTERN Addition in the City of San Diego California, as shown on this sheet, are according to the official map thereof, filed in the office of the County Recorder of the County of San Diego, State of California on the 14th day of May A.D. 1874.

A. F. Crowell City Engineer of the City of San Diego, Cal





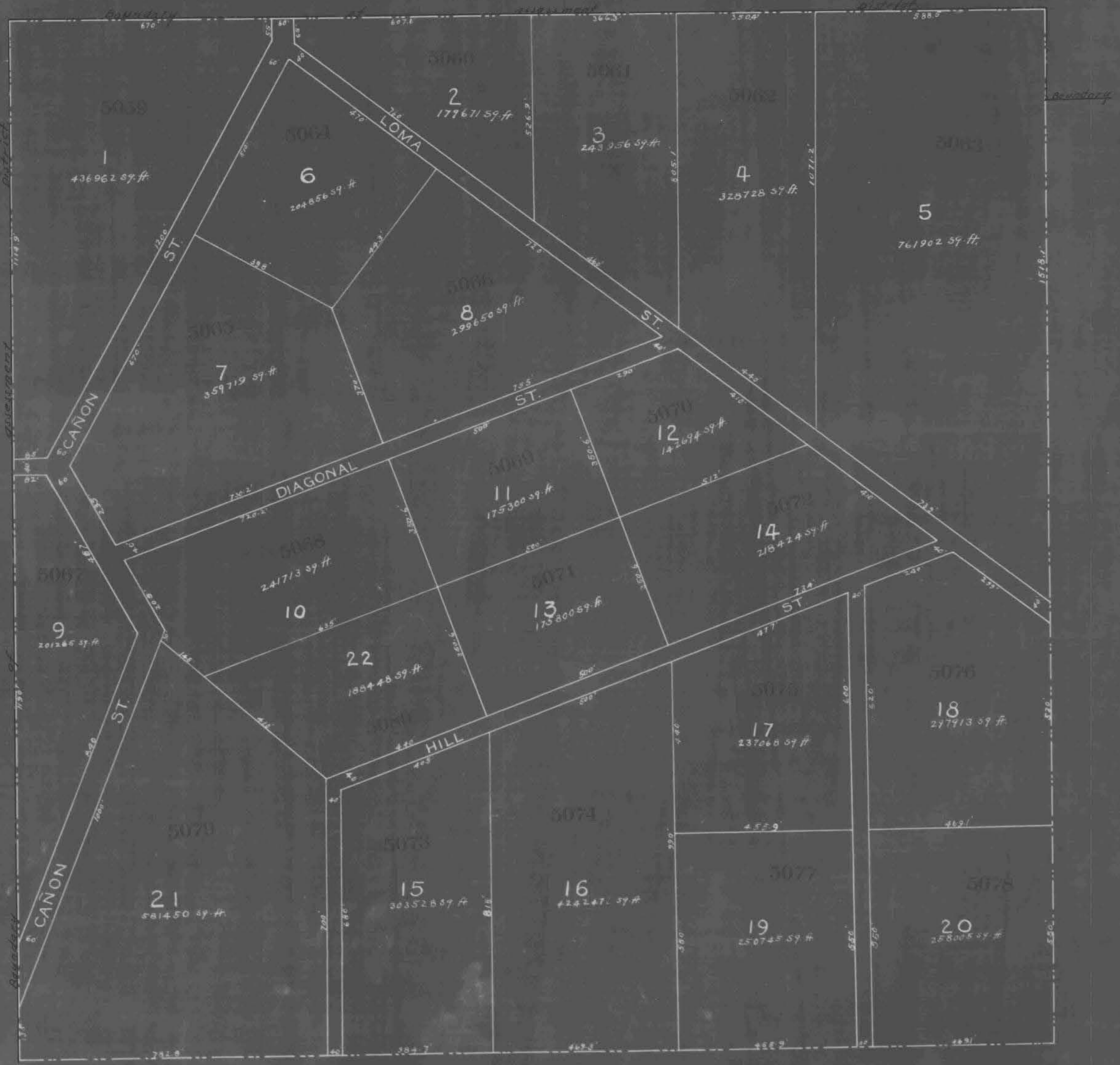

Acre Lots 15, 16, 1 & 2, all in Pueblo Lot 200, as shown on this sheet are according to the map of Point Loma Heights, in the City of San Diego, filed in the office of the San Diego County Recorder, State of California, on the 30th day of Dec. 10, 1907.

The lots and blocks shown on this sheet are according to the map of Point Loma Heights, in the City of San Diego, filed in the office of the San Diego County Recorder, State of California, on the 30th day of Dec. 10, 1907.

A. F. Crowell  
City Engineer of the  
City of San Diego, Cal.

A. F. Crowell  
City Engineer of the  
City of San Diego, Cal.





The Lots in Lloyd's Subdivision of Pueblo Lot 197, a subdivision in the City of San Diego, California, as shown on this sheet are according to the official map thereof, filed in the office of the County Recorder of the County of San Diego, State of California on the 14th day of April 1898.

A. F. Cornwall  
 City Engineer of the  
 City of San Diego, Cal.



City of San Diego }  
County of San Diego } ss.  
State of California }

I, A. F. Crowell, City Engineer of the City of San Diego, California, pursuant to Resolution No. 4421 passed by the Common Council of said City on the 17 day of August 1908, and approved by the Mayor of said City on the day of , directing me, as such engineer, to make and present to said Common Council a diagram of the property affected and benefited by the proposed work and improvement to be done on ~~the~~ <sup>the</sup> ~~North~~ <sup>North</sup> ~~side~~ <sup>side</sup> ~~of~~ <sup>of</sup> ~~Fourth~~ <sup>Fourth</sup> ~~Street~~ <sup>Street</sup>, and the ~~North~~ <sup>North</sup> ~~side~~ <sup>side</sup> ~~of~~ <sup>of</sup> ~~Block~~ <sup>Block</sup> ~~Lot~~ <sup>Lot</sup> 247, as described in Resolution of Intention No. 3683, passed by said Common Council on the 21 day of ~~January~~ <sup>October</sup>, 1907, and approved by the Mayor of said City on the 29 day of ~~October~~ <sup>October</sup> 1907, and on file in the office of the Clerk of said City, herewith present this document consisting of 25 pages to said Common Council and I do hereby certify that pages numbered one to 25 inclusive, thereof constitutes a true and correct diagram of the property affected and benefited by said proposed work and improvement as described in aforesaid Resolution of Intention and to be assessed to pay the expenses of said work and improvement and said diagram shows each separate lot piece or parcel of land, the area in square feet of each such lots, pieces or parcels of land, and the relative location of the same to the work proposed to be done all within the limits of the assessment district described in said Resolution of Intention.

Dated, San Diego, Cal.  
Sept. 4<sup>th</sup> 1908  
A. F. Crowell

A. F. Crowell  
City Engineer of the  
City of San Diego, Cal.

City of San Diego }  
County of San Diego } ss.  
State of California }

I, [Name], City Clerk of the City of San Diego, California, do hereby certify the foregoing diagram consisting of pages numbered one to 25 inclusive hereof was by the Common Council of said City approved by Resolution No. 4421 passed by said Common Council on the day of Sept. 1908 and approved by the Mayor of said City on the 1<sup>st</sup> day of Sept. 1908.

[Name]  
City Clerk of the City of San Diego,  
California and ex-officio Clerk of  
the Common Council of the said City.



Done at San Diego, California, NOV 24 1908 190...

T. L. BARNES

Superintendent of Streets of the City of San Diego, California.

Recorded NOV 24 1908 190...

T. L. BARNES

Superintendent of Streets of the City of San Diego, California.

Cancelled  
190  
1799

I, T. L. BARNES Superintendent of Streets of the City of San Diego, California, do hereby certify that all charges herein stated are correct, and that the computations and calculations of this Assessment are correct.

T. L. BARNES

Superintendent of Streets of the City of San Diego, California.

Recorded NOV 24 1908 190...

T. L. BARNES

Superintendent of Streets of the City of San Diego, California.

CERTIFICATE OF THE CITY ENGINEER.

I, A. F. CROWELL City Engineer of the City of San Diego, in the County San Diego, State of California, do hereby certify that the work of Grading on the ... Street ... line of ... Street to the ... Street was performed in accordance with the surveys and the engineering work done by me and under my direction; and that the quantities thereof were correctly given me to the Superintendent of Streets, and said work is in accord with the official grade of said street.

A. F. CROWELL

City Engineer of the City of San Diego, California.

Dated at San Diego, Calif., NOV 24 1908 190...

Recorded NOV 24 1908 190...

T. L. BARNES

Superintendent of Streets of the City of San Diego, California.

Cancelled  
190  
1799  
By ... for ...

(Affiant's name).

Hughes & Hyde By ...

Subscribed and sworn to this 14

day of December A. D. 1908, before me,

[SEAL]

Notary Public.

Filed this 14th day of December A. D. 1908

Street Superintendent of the City of San Diego.

Recorded Dec 14 A. D. 1908

Street Superintendent of the City of San Diego.

WARRANT.

By Virtue Hereof, I, T. L. BARNES Street Superintendent of the City of San Diego, County of San Diego, and State of California, by virtue of the authority vested in me as said Street Superintendent, do authorize and empower ... agents or assigns, to demand and receive the several assessments upon the assessment and diagram hereto attached, and this shall be their warrant for the same.

San Diego, NOV 24 1908 A. D. 1908

T. L. BARNES

Street Superintendent of City of San Diego.

Countersigned by

Mayor of City of San Diego.

Recorded NOV 24 1908 A. D. 1908

T. L. BARNES

Street Superintendent of City of San Diego.

Cancelled  
190  
1799



