

**STREET IMPROVEMENT
ASSESSMENT ROLL**

BOOK NUMBER

4

#4

For value received I. W. J. Tward
Contractor for the Grading, Curbing and Gutting
of "P" Street in the City of San Diego do
hereby sell, assign and transfer to Frederick
Schulenburg, the foregoing warrant, assess-
ment and diagram, and all rights which
accrue to me thereunder, and do hereby
authorize and empower the said Schulenburg
to sue for and collect and receipt for all
money due or hereafter to become due, in his
own name, and to give full release and
satisfaction for claims demanded said
warrant and assessment.

It is understood and agreed, however
that all moneys collected by the said Schulenburg
shall be applied first to the payment of all
indebtedness contracted for the Grading, Curbing and Gutting
of said Street, either for money loaned, materials
furnished, labor performed or otherwise.

And this agreement is made also subject
to the interests of T. J. Daley and A. R. Schulenburg
under a certain Contract heretofore executed
between the said I. W. J. Tward, T. J. Daley and A. R.
Schulenburg and which said Contract is
dated October 26th 1892.

It is also understood and agreed that
the said I. W. J. Tward has collected on account
of said assessment the sum of Four hundred
and thirty two (\$32) Dollars of certain parties as follows:

D. T. Phillips \$270. Mrs. McLeugie \$162.

Said last mentioned sum being in full
settlement of all assessments on ninety-two feet
owned by her on said Street.

Said Tward has also received from J. S.
Harbison the sum of Two hundred (\$200) Dollars for which he
has given a note payable to the wife of said J. S.
Harbison, and said sum with interest is to be
applied on any assessment against the
property owned on said Street by said J. S. Harbison or

n. 2

his wife, or both of them. Levi Chase has also paid four hundred (\$400) which is to be applied to payment of assessments, against his property in said street.

W. Paulley and James F. Hadham have also paid either jointly or severally certain sums accounts not known which is also to be applied to payments of assessments against their several or joint property.

In witness whereof said H. J. Tward has hereunto set his hand and seal, this 13th day of May 1893.

H. J. Tward (Seal)

State of California)
County of San Diego) ss

On this 13th day of May in the year one thousand eight hundred and ninety three, before me, C. F. Holland, a Notary Public in and for said County of San Diego residing therein, duly commissioned and sworn, personally appeared H. J. Tward personally known to me to be the person whose name is subscribed to the foregoing instrument and he acknowledged to me that he executed the same.

In witness whereof, I have hereunto set my hand and affixed my official seal at my office in the County of San Diego the day and year in this certificate first above written.

C. F. Holland
Notary Public

Office of Superintendent of Streets
City of San Diego California
this 19th day of May 1893.

W. L. Prouty
Superintendent of Streets

In the Matter of Grading, Curbing and Guttering C Street from the East line of 5th Street to the East line of Culverwell St. Taggart's Addition.

MARGIN.
CONTRACTOR'S RETURN.

STATE OF CALIFORNIA,
COUNTY OF SAN DIEGO,
CITY OF SAN DIEGO.) ss.

E. E. Carter being duly sworn, says that he is the agent of Frederick Schuler the assignee of the contractor named in annexed Assessment, Diagram and Warrant; that said assessment for the total cost of certain street work upon C Street from the east line of 5th Street to the east line of Culverwell St. Taggart's Addition in said city, as more fully described therein and in the contract for said work with said William J. Ford made by the Superintendent of Streets in said city, dated the 26th day of October A. D. 1892, levied as therein described upon certain lots, portions of lots, or parcels of land, and the unknown owners thereof for the sum of seventeen thousand seven hundred and thirty-four and 100/100 Dollars (\$17,734.08) payable in gold coin to William J. Ford his agents or assigns, was made, recorded and delivered by said Superintendent on the 8th day of May A. D. 1892, to William J. Ford in behalf of said contractor; that there were attached to the same and delivered to the same in the same behalf, at the same time, by said Superintendent, his Diagram thereto attached, and a warrant in favor of William J. Ford for collecting said assessment, upon which warrant this return is endorsed; that in the case of all assessments therein described, but not included in the following table, affiant has, since the date last aforesaid, in the manner hereinafter described and in behalf of said contractor, made demand upon and received full payment from the owners of each and all assessed lots and lands; that with said Assessment, Diagram and Warrant, and presenting and exhibiting the same in every instance, he did, on the days noted in the following table under the head of "Dates of Demand," call upon all the persons designated in said table as owners and claiming or reputed to be such, and, also, wherever so specified, upon the persons named as the agents or owners who were absent from the city, and, therefore, could not conveniently be found, and did, in the same manner and behalf, demand from each of said persons, except as hereinafter otherwise specified, payment of each and all amounts therein or hereinafter stated to have been assessed upon his lots, portion of lots, or parcels of land marked both in said assessment and in said table with corresponding numbers in red ink; and that besides all personal demands affiant did, wherever the word "Unknown" is used both in said Assessment and in said table, on the 15th day of May A. D. 1892, within thirty days from date of said warrant, and between the hours of 9 A. M. and 5 P. M., in behalf of said contractor, enter upon each of the corresponding lots, portions of lots and parcels of land, and with said Assessment, Diagram and Warrant, and in a loud, audible voice, publicly make separate demands for the payment of each of said assessments from the unknown owner and owners thereof, upon each lot, portion of lot, or parcel of land, for each of its own assessments as specified in said assessment; but that, notwithstanding said demands, the following totals of the said assessed sums remain unpaid and due, to-wit:

Assessment No. W. L. Prouty as Street Superintendent of the City of San Diego, in the County of San Diego, and State of California, do hereby assess and apportion, as shown hereinafter and in the diagram attached hereto, upon certain lots, portions of lots, and parcels of land, fronting on C Street in said city, from the East line of 5th Street to the East line of Culverwell St. Taggart's Addition and on streets intersecting it between said lines, the sum of seventeen thousand seven hundred and thirty-four and 100/100 Dollars (\$17,734.08) to be paid in gold coin to William J. Ford agents or assigns, to cover the sum due (including incidental expenses) for the work of grading, curbing and guttering said C Street between said lines, as said work is more particularly specified in my official contract therewith with said William J. Ford dated the Twenty-sixth day of October A. D. 1892.

All of said work has been performed and materials furnished complying with the specifications and under my direction and to my satisfaction and acceptance. And because the names of the owners of said assessed property are unknown to me, I herewith write the word "Unknown" opposite the number of the lot and the amount assessed thereon and the number of each lot, portion of a lot, or portion of land assessed.

TOTAL COST OF THE WORK IS \$17,734.08, AS FOLLOWS:

Frontage Grading	\$ 82x8.69	INCIDENTAL EXPENSES:	
Frontage Curbing	\$ 919.76	City Engineer's Official Fees	\$ 635.00
Frontage Guttering	\$ 4x35.65	Printing and Advertising	\$ 9.26
All Crossings and Terminations	\$ 2137.85	Special Sewer Superintendent's Compensation @ \$... per day	\$ -
Curbing	\$ 240.21	Incidental Expenses	\$ 644.26
Guttering	\$ 1108.71	Contract Cost	\$ 17089.82
Contract Cost	\$ 17089.82	Total Cost	\$ 17734.08

DIVIDED AS FOLLOWS:

Grading in Feet.	Grading Cost		Curbing		Guttering		Incidental Expenses		Total Assessment		Number of Front Feet Assessed.		Number of Feet Assessed.		Rate Per Front Foot Assessed.		
	Dollars	Cts.	Dollars	Cts.	Dollars	Cts.	Dollars	Cts.	Dollars	Cts.	Frontage	Terminations	Opposite Terminations	Crossing	Dollars	Cts.	
Frontage, exclusive of Terminations	82x8	69	919	76	4x35	65	2137	85	17089	82	7x8	99	2		1	88	64
Termination of	191	71	11	69	89	09	7	11	269	60							
Opposite Termination of	191	71	6	87	31	64	7	12	257	38							
Crossing on	178	47	22	64	99	96	169	93	31	44	00						
Totals,	10286	58	1108	90	894	34	644	26	17734	08							

OWNERS.	ASSESSED UPON			Demands Made Upon as Owners.	Assessment Numbers	Date of Demand.	Assessment Due and Unpaid		SUBSEQUENT PAYMENTS.
	Assessment Number	Block	Tract or Subdivision				Dollars	Cts.	
	1		No assessment			May 15 1892			
	2		No assessment						
Unknown	3	19	Holton's Addition	J. C. Kern	3	May 15 1892	188	64	Paid June 19 1892
Unknown	4	19	Holton's Addition	Chas. Schneider	7	May 15 1892	188	64	CONCLUSIVELY PRESUMED PAID
Unknown	5	19	Holton's Addition	Francis Taylor + Unknown	11	May 15 1892	5	80	Paid March 29/94
Unknown	6	19	Holton's Addition	Unknown	12	May 15 1892	206	06	July 12/93 paid by [illegible]
Unknown	7	34	Holton's Addition	Unknown	14	May 15 1892	5	80	PRESUMED PAID
Unknown	8		No assessment	Unknown	15	May 15 1892	206	06	Paid July 22/92
Unknown	9		No assessment	Unknown	22	May 15 1892	9	19	Paid Oct 28/93
Unknown	10	34	Holton's Addition	Unknown	23	May 15 1892	9	19	CONCLUSIVELY PRESUMED PAID
Unknown	11	34	Holton's Addition	Unknown	24	May 15 1892	216	22	paid [illegible]
Unknown	12	34	Holton's Addition	Unknown	25	May 15 1892	9	19	Paid [illegible]
Unknown	13	20	Holton's Addition	Unknown	26	May 15 1892	9	19	Paid [illegible]
Unknown	14	20	Holton's Addition	Unknown	27	May 15 1892	91	26	Paid Oct 28/93
Unknown	15	20	Holton's Addition	Unknown	28	May 15 1892	209	38	Paid Oct 28/93
Unknown	16	20	Holton's Addition	Unknown	29	May 15 1892	6	92	Paid Oct 28/93
Unknown	17	20	Holton's Addition	Unknown	30	May 15 1892	6	92	Paid Oct 28/93
Unknown	18	20	Holton's Addition	Unknown	31	May 15 1892	216	22	Paid [illegible]
Unknown	19	33	Holton's Addition	Unknown	32	May 15 1892	9	19	Paid [illegible]
Unknown	20	33	Holton's Addition	Unknown	37	May 15 1892	6	92	Paid [illegible]
Unknown	21	33	Holton's Addition	Unknown	38	May 15 1892	6	92	Paid [illegible]
Unknown	22	33	Holton's Addition	Unknown	39	May 15 1892	209	38	Paid [illegible]
Unknown	23	33	Holton's Addition	Unknown	40	May 15 1892	21	89	Paid Oct 28/93
Unknown	24	33	Holton's Addition	Unknown	41	May 15 1892	10	09	Paid Oct 28/93
Unknown	25	21	Holton's Addition	Unknown	42	May 15 1892	10	09	CONCLUSIVELY PRESUMED PAID
Unknown	26	21	Holton's Addition	Unknown	43	May 15 1892	209	38	Paid Oct 8/94
Unknown	27	21	Holton's Addition	Unknown	44	May 15 1892	6	92	Paid Oct 8/94
Unknown	28	21	Holton's Addition	Unknown	45	May 15 1892	6	92	Paid Oct 8/94
Unknown	29	21	Holton's Addition	Unknown	53	May 15 1892	10	93	Paid [illegible]



San Diego, California Sep 9: 1892

Warren Hackett Esq.
Sup. of Street
San Diego Cal.

Dear Sir:-
I was the attorney for Wm J Ford, to whom was awarded the contract for the grading of C Street from 6th to 28th Streets, and I had possession of and collected the assessments on each lot assessed. The whole of said assessment was paid by the owners of the property assessed, through some negligence or mistake the records were not marked paid, and the original assessment roll was lost.

Respectfully Yours
W. P. Deeseand

1697 76 253 96 1951 72 Comed forward

OWNERS.	ASSESSED UPON					Frontage Assessment Dollars Cts.	Termination Assessment Dollars Cts.	Opposite Termination Assessment Dollars Cts.	Crossing Assessment Dollars Cts.	Total Assessment Dollars Cts.	Demands Made Upon as Owners.	Assessment Numbers	Date of Demand, May 15 1893	Assessment Due and Unpaid		SUBSEQUENT PAYMENTS.
	Assessment Number	Block	Tract or Subdivision	Lot	Front Feet									Feet on Crossing	Dollars	
Unknown	28	21	Hortons Addition	G	100	150	188 64			25 39	64	19 51	72	10 93	Paid June 12 - M. A. Meier CONCLUSIVELY PRESUMED PAID	
Unknown	29	21	Hortons Addition	H		50				6 92		6 92		21 8 92	occupant Unknown Herbert Chas 55 May 15 1893	
Unknown	30	21	Hortons Addition	I		50				6 92		6 92		10 93	occupant Unknown 55 May 15 1893	
Unknown	31	32	Hortons Addition	A	100	150	188 64			27 58		21 6 22		10 93	occupant Unknown 59 May 15 1893	
Unknown	32	32	Hortons Addition	B		50				9 19		9 19		221 42	occupant Unknown 60 May 15 1893	
Unknown	33	32	Hortons Addition	C		50				9 19		9 19		10 93	Unknown 61 May 15 1893	
Unknown	34	32	Hortons Addition	J		50				6 92		6 92		10 93	Unknown 62 May 15 1893	
Unknown	35	32	Hortons Addition	K		50				6 92		6 92		221 42	Unknown 63 May 15 1893	
Unknown	36	32	Hortons Addition	L	100	150	188 64			20 44		20 9 38		214 92	Unknown 64 May 15 1893	
Unknown	37	22	Hortons Addition	D		50				6 92		6 92		8 76	Unknown 65 May 15 1893	
Unknown	38	22	Hortons Addition	E		50				6 92		6 92		8 76	Unknown 66 May 15 1893	
Unknown	39	22	Hortons Addition	F	100	150	188 64			20 44		20 9 38		221 42	occupant + Unknown 67 May 15 1893	
Unknown	40	22	Hortons Addition	G	100	150	188 64			30 28		21 8 92		10 93	occupant + Unknown 68 May 15 1893	
Unknown	41	22	Hortons Addition	H		50				10 09		10 09		10 93	Unknown 69 May 15 1893	
Unknown	42	22	Hortons Addition	I		50				10 09		10 09		8 76	Unknown 70 May 15 1893	
Unknown	43	31	Hortons Addition	A	100	150	188 64			20 44		20 9 38		8 76	Unknown 71 May 15 1893	
Unknown	44	31	Hortons Addition	B		50				6 92		6 92		75 72	Unknown 72 May 15 1893	
Unknown	45	31	Hortons Addition	C		50				6 92		6 92		8 76	Unknown 73 May 15 1893	
Unknown	46	31	Hortons Addition	J		50				10 09		10 09		8 76	Unknown 74 May 15 1893	
Unknown	47	31	Hortons Addition	K		50				10 09		10 09		4 47	Unknown 78 May 15 1893	
Unknown	48	31	Hortons Addition	L	100	150	188 64			30 28		21 8 92		8 76	Unknown 81 May 15 1893 CONCLUSIVELY PRESUMED PAID	
Unknown	49	23	Hortons Addition	D		50				10 09		10 09		4 47	Unknown 82 May 15 1893 CONCLUSIVELY PRESUMED PAID	
Unknown	50	23	Hortons Addition	E		50				10 09		10 09		4 47	Unknown 85 May 15 1893 CONCLUSIVELY PRESUMED PAID	
Unknown	51	23	Hortons Addition	F	100	150	188 64			30 28		21 8 92		4 47	Unknown 86 May 15 1893 CONCLUSIVELY PRESUMED PAID	
Unknown	52	23	Hortons Addition	G	100	150	188 64			32 48		221 42		201 05	Unknown 87 May 15 1893 CONCLUSIVELY PRESUMED PAID	
Unknown	53	23	Hortons Addition	H		50				10 93		10 93		228 73	Unknown 88 May 15 1893 CONCLUSIVELY PRESUMED PAID	
Unknown	54	23	Hortons Addition	I		50				10 93		10 93		13 36	Unknown 89 May 15 1893 CONCLUSIVELY PRESUMED PAID	
Unknown	55	30	Hortons Addition	A	100	150	188 64			30 28		21 8 92		13 36	Unknown 90 May 15 1893 CONCLUSIVELY PRESUMED PAID	
Unknown	56	30	Hortons Addition	B		50				10 09		10 09		6 68	Unknown 93 May 15 1893	
Unknown	57	30	Hortons Addition	C		50				10 09		10 09		6 68	Unknown 94 May 15 1893	
Unknown	58	30	Hortons Addition	J		50				10 93		10 93		77 90	Unknown 95 May 15 1893	
Unknown	59	30	Hortons Addition	K		50				10 93		10 93		53 84	Unknown 96 May 15 1893	
Unknown	60	30	Hortons Addition	L	100	150	188 64			32 48		221 42		53 84	Unknown 97 May 15 1893	
Unknown	61	24	Hortons Addition	D		50				10 93		10 93		49 39	Unknown 101 May 15 1893	
Unknown	62	24	Hortons Addition	E		50				10 93		10 93		57 44	Unknown 102 May 15 1893	
Unknown	63	24	Hortons Addition	F	100	150	188 64			32 48		221 42		6 68	Unknown 103 May 15 1893	
Unknown	64	24	Hortons Addition	G	100	150	188 64			26 28		21 4 92		6 68	Unknown 104 May 15 1893	
Unknown	65	24	Hortons Addition	H		50				8 76		8 76		8 84	Unknown 111 May 15 1893 CONCLUSIVELY PRESUMED PAID	
Unknown	66	24	Hortons Addition	I		50				8 76		8 76		78 45	Unknown 112 May 15 1893 CONCLUSIVELY PRESUMED PAID	
Unknown	67	29	Hortons Addition	A	100	150	188 64			32 48		221 42		228 73	Unknown 115 May 15 1893 Paid June 12 H. H. Bailey	
Unknown	68	29	Hortons Addition	B		50				10 93		10 93		13 36	Unknown 116 May 15 1893	
Unknown	69	29	Hortons Addition	C		50				10 93		10 93		13 36	Unknown 117 May 15 1893	
Unknown	70	29	Hortons Addition	J		50				8 76		8 76		280 35	Unknown 120 May 15 1893	
Unknown	71	29	Hortons Addition	K		50				8 76		8 76		87 38	Unknown 121 May 15 1893 CONCLUSIVELY PRESUMED PAID	
Unknown	72	29	Hortons Addition	L	100	150	188 64			26 28		21 4 92		9 4 47	Unknown 122 May 15 1893 CONCLUSIVELY PRESUMED PAID	
Unknown	73	25	Hortons Addition	D		50				8 76		8 76		70 85	Unknown 123 May 15 1893 CONCLUSIVELY PRESUMED PAID	
Unknown	74	25	Hortons Addition	E		50				8 76		8 76		9 4 47	Unknown 124 May 15 1893 Paid June 1 1893	
Unknown	75	25	Hortons Addition	F	100	150	188 64			26 28		21 4 92		19 16	Unknown 125 May 15 1893 Paid June 5 W. B. Bailey	
Unknown	76	25	Hortons Addition	G	100	150	188 64			13 41		20 2 05		160 98	Unknown 126 May 15 1893 Paid June 22 W. B. Bailey Mary E. Wadsworth	
Unknown	77	25	Hortons Addition	H		50				4 47		4 47		9 4 47	Unknown 127 May 15 1893 Paid June 27 W. B. Bailey Catherine Paris	
														23 75	Unknown 131 May 15 1893 CONCLUSIVELY PRESUMED PAID	

OWNERS	ASSESSED UPON					Frontage Assessment		Termination Assessment		Opposite Termination Assessment		Crossing Assessment		Total Assessment		Demands Made Upon		Date of Demand, May 15 th 1893		Assessment Due and Unpaid		SUBSEQUENT PAYMENTS.	
	Assessment Number	Block	Tract or Subdivision	Lot	Front Feet	Feet on Cross'g	Dollars Cts.		Dollars Cts.		Dollars Cts.		Dollars Cts.		Dollars Cts.		as Owners.		Assessment Numbers	May 15 th 1893	Dollars Cts.		
							Dollars	Cts.	Dollars	Cts.	Dollars	Cts.	Dollars	Cts.	Dollars	Cts.	Dollars Cts.				Dollars		Cts.
Unknown	78	28	Holous Addition	9	50		4904 64					1007 92	5912 56	occupant Unknown	132	May 15 th 1893	237 75		CONCLUSIVELY PRESUMED PAID				
Unknown	79	28	Holous Addition	A	100	180	188 64					4 47	4 47	occupant Unknown	133	May 15 th 1893	152 00		CONCLUSIVELY PRESUMED PAID				
Unknown	80	28	Holous Addition	B	50							26 28	214 92	Unknown	134	May 15 th 1893	202 02		Paid June 16 th 1894				
Unknown	81	28	Holous Addition	6	50							8 76	8 76	Unknown	135	May 15 th 1893	4 46		Paid " " "				
Unknown	82	28	Holous Addition	10	50							8 76	8 76	Unknown	136	May 15 th 1893	4 46		Paid " " "				
Unknown	83	28	Holous Addition	J	50							4 47	4 47	L. B. Wagoner	140	May 15 th 1893	237 76		Paid " " " cancelled				
Unknown	84	28	Holous Addition	K	50							4 47	4 47	R. B. Johnson	142	May 15 th 1893	259 91		Paid Aug 2 nd 1894				
Unknown	85	26	Holous Addition	L	100	180	188 64					13 41	202 08	occupant Unknown	143				Paid in full				
Unknown	86	26	Holous Addition	M	50							4 47	4 47		144				Paid in full				
Unknown	87	26	Holous Addition	N	50							4 47	4 47		145				Paid in full				
Unknown	88	26	Holous Addition	O	100	180	188 64					13 41	202 08		146				Paid in full				
Unknown	89	26	Holous Addition	P	50							40 09 ⁵	228 73 ⁵		147				Paid in full				
Unknown	90	26	Holous Addition	Q	50							13 36 ⁵	13 36 ⁵	W. N. Aitokoch	148				Paid in full				
Unknown	91	27	Holous Addition	R	25							13 36 ⁵	13 36 ⁵	Unknown	149	May 15 th 1893	218 67		CONCLUSIVELY PRESUMED PAID				
Unknown	92	27	Holous Addition	S	25							2 23 ⁵	2 23 ⁵	Jos. H. Hitchcock	150	May 15 th 1893	10 01		CONCLUSIVELY PRESUMED PAID				
Unknown	93	27	Holous Addition	T	25							2 23 ⁵	2 23 ⁵	Unknown	151	May 15 th 1893	10 01		CONCLUSIVELY PRESUMED PAID				
Unknown	94	27	Holous Addition	U	25							6 68	6 68	Unknown	152	May 15 th 1893	4 46		CONCLUSIVELY PRESUMED PAID				
Unknown	95	27	Holous Addition	V	25	115	47 16					6 68	6 68	T. H. Blackledge	153	May 15 th 1893	4 46		CONCLUSIVELY PRESUMED PAID				
Unknown	96	27	Holous Addition	W	25	115	47 16					30 74	77 90	occupant Unknown	154	May 15 th 1893	202 02		CONCLUSIVELY PRESUMED PAID				
Unknown	97	27	Holous Addition	X	25	25	47 16					6 68	53 84	Unknown	155	May 15 th 1893	30 13		CONCLUSIVELY PRESUMED PAID				
Unknown	98	27	Holous Addition	Y	25	25	47 16					6 68	53 84	Unknown	156	May 15 th 1893	30 13		CONCLUSIVELY PRESUMED PAID				
Unknown	99	27	Holous Addition	Z	25	25	47 16					6 68	53 84	Unknown	157	May 15 th 1893	218 77		CONCLUSIVELY PRESUMED PAID				
Unknown	100	27	Holous Addition	1	25	25	47 16					2 23 ⁵	49 39 ⁵	W. N. Farris	158	May 15 th 1893	218 67		CONCLUSIVELY PRESUMED PAID				
Unknown	101	27	Holous Addition	2	25	25	47 16					2 23 ⁵	49 39 ⁵	W. N. Farris	159	May 15 th 1893	10 01		CONCLUSIVELY PRESUMED PAID				
Unknown	102	27	Holous Addition	3	25	25	47 16					2 23 ⁵	49 39 ⁵	occupant Unknown	160	May 15 th 1893	10 01		CONCLUSIVELY PRESUMED PAID				
Unknown	103	180	Holous Addition	11	25							10 28	57 44	Unknown	161	May 15 th 1893	589		Paid by initiation				
Unknown	104	180	Holous Addition	12	25							6 68	6 68	Unknown	162	May 15 th 1893	589		Paid " " "				
Unknown	105	180	Holous Addition	13	25	115	47 16					6 68	6 68	Unknown	163	May 15 th 1893	206 32		Paid June 17 th 1894				
Unknown	106	180	Holous Addition	14	25	25	47 16					30 74	77 90	W. W. Kesner	164	May 15 th 1893	218 77		CONCLUSIVELY PRESUMED PAID				
Unknown	107	180	Holous Addition	15	25	25	47 16					6 68	53 84	Unknown	165	May 15 th 1893	30 13		CONCLUSIVELY PRESUMED PAID				
Unknown	108	180	Holous Addition	16	25	25	47 16					6 68	53 84	Unknown	166	May 15 th 1893	30 13		CONCLUSIVELY PRESUMED PAID				
Unknown	109	180	Holous Addition	17	25	25	47 16					6 68	53 84	Unknown	167	May 15 th 1893	874 7		Paid June 7 th 1894				
Unknown	110	180	Holous Addition	18	25	25	47 16					6 68	53 84	Unknown	168	May 15 th 1893	589		Paid Feb 19 1894				
Unknown	111	180	Holous Addition	19	25	25	47 16					6 68	53 84	Unknown	169	May 15 th 1893	589		Paid Feb 19 1894				
Unknown	112	180	Holous Addition	20	25	115	47 16					6 68	78 45	Unknown	170	May 15 th 1893	206 32		Paid Feb 19 1894				
Unknown	113	180	Holous Addition	21	25							6 84	6 84	Unknown	171	May 15 th 1893	15 43		Paid Feb 19 1894				
Unknown	114	180	Holous Addition	22	25							6 84	6 84	Unknown	172	May 15 th 1893	15 43		Paid Feb 19 1894				
Unknown	115	179	Holous Addition	A	100	180	188 64					6 84	6 84	Unknown	173	May 15 th 1893	234 95		Paid Feb 19 1894				
Unknown	116	179	Holous Addition	B	50							6 84	6 84	Unknown	174	May 15 th 1893	15 43		CONCLUSIVELY PRESUMED PAID				
Unknown	117	179	Holous Addition	6	50							40 09 ⁵	228 73 ⁵	Unknown	175	May 15 th 1893	15 43		CONCLUSIVELY PRESUMED PAID				
Unknown	118		No assessment									13 36 ⁵	13 36 ⁵	Unknown	180	May 15 th 1893	15 43		Paid June 5 th 1894				
Unknown	119		No assessment									13 36 ⁵	13 36 ⁵	Unknown	181	May 15 th 1893	15 43		Paid " " "				
Unknown	120	179	Holous Addition	L	118 ⁴	118 ⁴	186 64	66 98 ⁵				6 21	6 21	Unknown	182	May 15 th 1893	6 21		Paid " " "				
Unknown	121	15	Gardeners Addition	6	20 ⁸	160 ²	39 24			88 28		26 43	230 35 ⁵	Unknown	183	May 15 th 1893	6 21		Paid " " "				
Unknown	122	15	Gardeners Addition	7	40	40	75 46					9 86	87 38	Unknown	184	May 15 th 1893	6 21		Paid " " "				
Unknown	123	15	Gardeners Addition	8	40	40	75 46					19 01	94 47	Unknown	185	May 15 th 1893	207 29		Paid " " "				
Unknown	124	15	Gardeners Addition	9	40	40	75 46					19 01	94 47	Unknown	186	May 15 th 1893	234 90		Paid Feb 19 1894				
Unknown	125	15	Gardeners Addition	10	40	180	75 46					19 01	94 47	Unknown	187	May 15 th 1893	15 43		Paid Feb 19 1894				
Unknown	126	16	Gardeners Addition	1	40	180	75 46					88 52	160 98	Unknown	188	May 15 th 1893	15 43		Paid Feb 14 1894				
Unknown	127	16	Gardeners Addition	2	40	40	75 46					88 52	160 98	Unknown	189	May 15 th 1893	207 29		Paid Feb 19 1894				

7281 04 66 98⁵ 76 87 1644 66⁵ 9119 26

OWNERS.	ASSESSED UPON						Frontage Assessment		Termination Assessment		Opposite Termination Assessment		Crossing Assessment		Total Assessment		Demands Made Upon as Owners.	Assessment Numbers	Date of Demand, 18..	Assessment Due and Unpaid		SUBSEQUENT PAYMENTS.
	Assessment Number	Block	Tract or Subdivision	Lot	Front Feet	Feet on Crossing	Dollars	Cts.	Dollars	Cts.	Dollars	Cts.	Dollars	Cts.	Dollars	Cts.				Dollars	Cts.	
Unknown	178	31	Coulterwell and Faggart Addition	8	50			1124	18	269	59 ⁵	257	35	2588	45 ⁵	14328	68				Paid in full.	
Unknown	179	31	Coulterwell + Faggart Add.	9	50									15	43	15	43					
Unknown	180	25	Coulterwell + Faggart Add.	4	50									15	43	15	43				Paid in full.	
Unknown	181	25	Coulterwell + Faggart Add.	5	50									15	43	15	43				Paid in full.	
Unknown	182	25	Coulterwell + Faggart Add.	6	100	150	188	64						46	31	234	95				Paid in full.	
Unknown	183	25	Coulterwell + Faggart Add.	10	50									6	21	6	21				Paid in full.	
Unknown	184	25	Coulterwell + Faggart Add.	11	50									6	21	6	21				Paid in full.	
Unknown	185	25	Coulterwell + Faggart Add.	12	100	150	188	64						18	65	207	29				Paid in full.	
Unknown	186	30	Coulterwell + Faggart Add.	1	100	150	188	64						46	31	234	95				Paid in full.	
Unknown	187	30	Coulterwell + Faggart Add.	2	50									15	43	15	43				Paid in full.	
Unknown	188	30	Coulterwell + Faggart Add.	3	50									15	43	15	43				Paid in full.	
Unknown	189	30	Coulterwell + Faggart Add.	7	100	150	188	64						18	65	207	29				Paid in full.	
Unknown	190	30	Coulterwell + Faggart Add.	8	50									6	21	6	21				Paid in full.	
Unknown	191	30	Coulterwell + Faggart Add.	9	50									6	21	6	21				Paid in full.	
Unknown	192	26	Coulterwell + Faggart Add.	4	50									6	21	6	21				Paid in full.	
Unknown	193	26	Coulterwell + Faggart Add.	5	50									6	21	6	21				Paid in full.	
Unknown	194	26	Coulterwell + Faggart Add.	6	100	150	188	64						18	65	207	29				Paid in full.	
Unknown	195	26	Coulterwell + Faggart Add.	10	50									8	12	8	12				Paid in full.	
Unknown	196	26	Coulterwell + Faggart Add.	11	50									8	12	8	12				Paid in full.	
Unknown	197	26	Coulterwell + Faggart Add.	12	100	150	188	64						24	37	213	01				Paid in full.	
Unknown	198	29	Coulterwell + Faggart Add.	1	100	150	188	64						18	65	207	29				Paid in full.	
Unknown	199	29	Coulterwell + Faggart Add.	2	50									6	21	6	21				Paid in full.	
Unknown	200	29	Coulterwell + Faggart Add.	3	50									6	21	6	21				Paid in full.	
Unknown	201	29	Coulterwell + Faggart Add.	7	100	150	188	64						24	37	213	01				Paid in full.	
Unknown	202	29	Coulterwell + Faggart Add.	8	50									8	12	8	12				Paid in full.	
Unknown	203	29	Coulterwell + Faggart Add.	9	50									8	12	8	12				Paid in full.	
Unknown	204	27	Coulterwell + Faggart Add.	4	50									8	12	8	12				Paid in full.	
Unknown	205	27	Coulterwell + Faggart Add.	5	50									8	12	8	12				Paid in full.	
Unknown	206	27	Coulterwell + Faggart Add.	6	100	150	188	64						24	37	213	01				Paid in full.	
Unknown	207	27	Coulterwell + Faggart Add.	10	50									6	17	6	17				Paid in full.	
Unknown	208	27	Coulterwell + Faggart Add.	11	50									6	17	6	17				Paid in full.	
Unknown	209	27	Coulterwell + Faggart Add.	12	100	150	188	64						18	46	207	10				Paid in full.	
Unknown	210	28	Coulterwell + Faggart Add.	1	100	150	188	64						24	37	213	01				Paid in full.	
Unknown	211	28	Coulterwell + Faggart Add.	2	50									8	12	8	12				Paid in full.	
Unknown	212	28	Coulterwell + Faggart Add.	3	50									8	12	8	12				Paid in full.	
Unknown	213	28	Coulterwell + Faggart Add.	7	100	150	188	64						18	46	207	10				Paid in full.	
Unknown	214	28	Coulterwell + Faggart Add.	8	50									6	17	6	17				Paid in full.	
Unknown	215	28	Coulterwell + Faggart Add.	9	50									6	17	6	17				Paid in full.	
Unknown	216	28	Coulterwell + Faggart Add.	4	50									6	17	6	17				Paid in full.	
Unknown	217	28	Coulterwell + Faggart Add.	5	50									6	17	6	17				Paid in full.	
Unknown	218	28	Coulterwell + Faggart Add.	6	146 ⁵	196 ⁵	276	36						15	16	291	52				Paid in full.	
Unknown	219	28	Coulterwell + Faggart Add.	1	146 ⁵	196 ⁵	276	92						15	18	292	10				Paid in full.	
Unknown	220	28	Coulterwell + Faggart Add.	2	50									6	17	6	17				Paid in full.	
Unknown	221	28	Coulterwell + Faggart Add.	3	50									6	17	6	17				Paid in full.	
								14063	14	269	59 ⁵	257	35	3143	99 ⁵	17734	08				carried forward	

OWNERS.	ASSESSED UPON					Frontage Assessment		Termination Assessment		Opposite Termination Assessment		Crossing Assessment		Total Assessment		Demands Made Upon as Owners.	Assessment Numbers	Date of Demand, 18...	Assessment Due and Unpaid		SUBSEQUENT PAYMENT	
	Assessment Number	Block	Tract or Subdivision	Lot	Front Feet	Feet on Crossing	Dollars	Cts.	Dollars	Cts.	Dollars	Cts.	Dollars	Cts.	Dollars				Cts.	Dollars		Cts.
		<i>Brought Forward</i>					<i>14063</i>	<i>14</i>	<i>269</i>	<i>57⁵</i>	<i>257</i>	<i>35</i>	<i>3143</i>	<i>99⁵</i>	<i>17734</i>	<i>03</i>						

I, Thomas S. Sedgwick, City Engineer of the City of San Diego, in the County of San Diego, State of California, do hereby certify that the work of the grading, curbing and guttering of G Street from the East line of Fifth Street to the East line of Calverwell and Taggart's Addition, including the streets intersecting the same, was performed in accordance with the surveys and other engineering work done by me and under my direction, and that the quantities thereof were correctly given by me.

Thomas S. Sedgwick
City Engineer.

San Diego, Cal. May 8th, 1893.

WARRANT.

By Virtue Hereof, I, *W. L. Prouty*, Street Superintendent of the City of San Diego,

County of San Diego, and State of California, by virtue of the authority vested in me as said Street Superintendent, do authorize and empower

William J. Sweed agents or assigns, to demand and receive the several assessments

upon the assessment and diagram hereto attached, and this shall be *his* warrant for the same.

San Diego, Cal. May 8th, A. D. 1893.

Countersigned by

W. L. Prouty
Street Superintendent of City of San Diego.

Wm. H. Carlson
Mayor of City of San Diego.

Recorded *May 8th*, A. D. 1893.

W. L. Prouty
Street Superintendent of City of San Diego.

(Affiant's name).

E. C. Lester

Subscribed and sworn to this *6th* day of *June*

A. D. 1893, before me, *a Notary Public in & for the County of San Diego*

[SEAL] *C. F. Holland*
Notary Public.

Filed this *5th* day of *June*, A. D. 1893

W. L. Prouty
Street Superintendent of the City of San Diego.

Recorded *June 6th*, A. D. 1893

W. L. Prouty
Street Superintendent of the City of San Diego.

CERTIFICATE OF RECORD.

I hereby complete and sign the foregoing record, from page *- 1 -* to page *- 7 -* both inclusive, of the Assessment, Diagram Warrant, Certificate of the City Engineer, Contractor's Return and also in the Book of "Contracts and Bonds," the recorded Contract and Bond, each numbered *204, 205, 206, 207, 208, and 209*, all for the work therein described upon *G* Street,

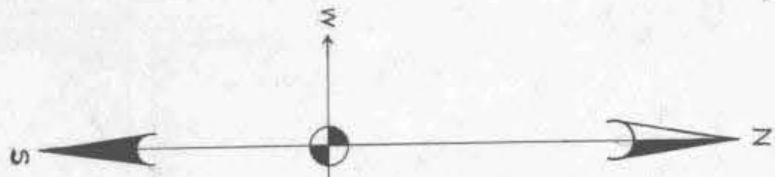
from the *East* line of *Sixth* Street, to the *East* line of *Calverwell and Taggart's Addition*

Office of the Street Superintendent, San Diego, California, this *8th* day of *June*, A. D. 1893.

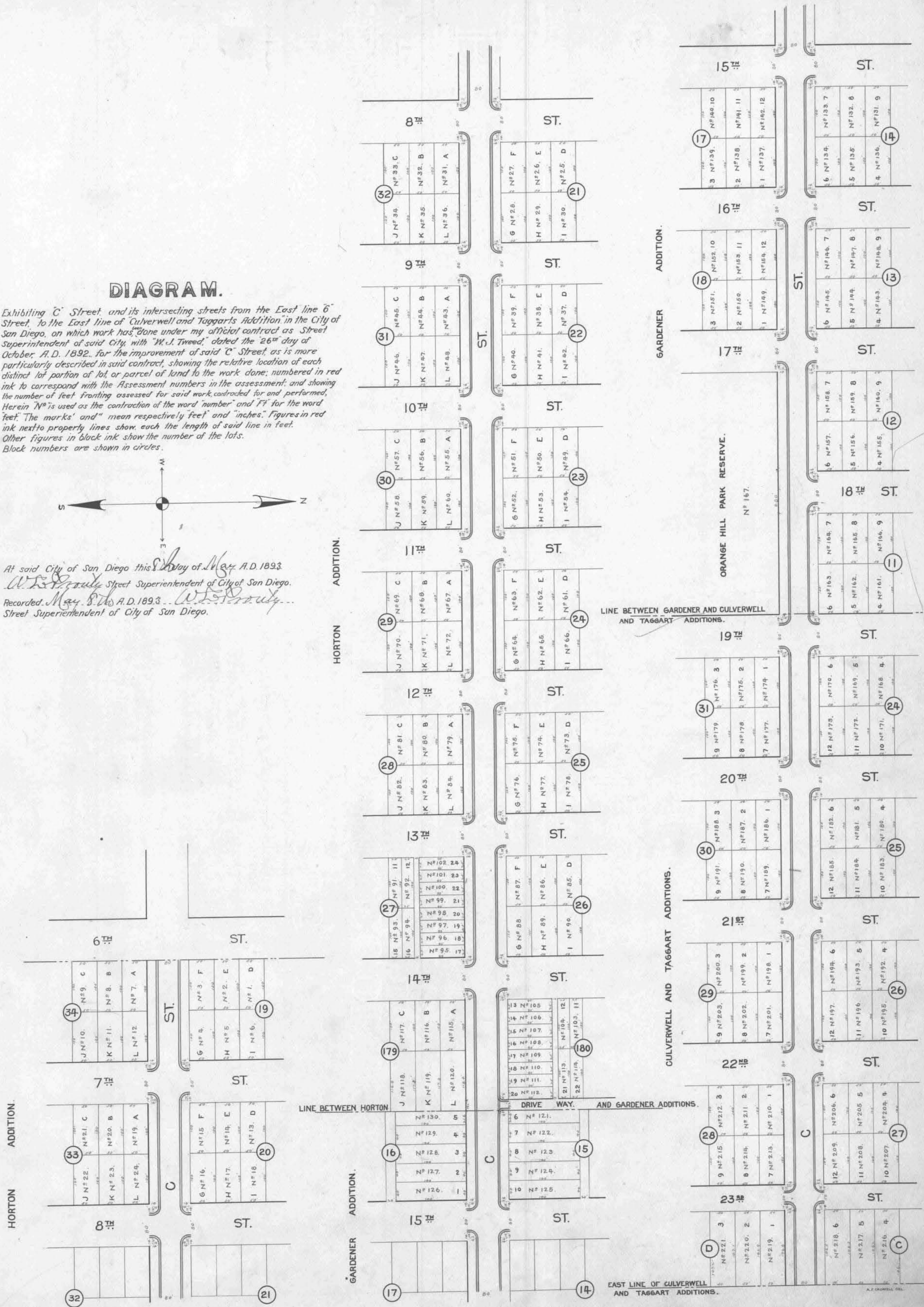
W. L. Prouty
Street Superintendent, City of San Diego.

DIAGRAM.

Exhibiting 'C' Street, and its intersecting streets from the East line of 'C' Street, to the East line of Culverwell and Taggart's Addition, in the City of San Diego, on which work has been done under my official contract as Street Superintendent of said City, with 'W. J. Tweed,' dated the 26th day of October, A. D. 1892, for the improvement of said 'C' Street, as is more particularly described in said contract, showing the relative location of each distinct lot or parcel of land to the work done; numbered in red ink to correspond with the Assessment numbers in the assessment; and showing the number of feet fronting assessed for said work, contracted for and performed. Herein 'N^o' is used as the contraction of the word 'number' and 'F' for the word 'feet'. The marks 'and' and 'inches' mean respectively feet and inches. Figures in red ink next to property lines show each the length of said line in feet. Other figures in black ink show the number of the lots. Block numbers are shown in circles.



At said City of San Diego this 31st day of May, A. D. 1893
W. J. Tweed
 Street Superintendent of City of San Diego.
 Recorded May 31st A. D. 1893. *W. J. Tweed*
 Street Superintendent of City of San Diego.



LINE BETWEEN GARDENER AND CULVERWELL AND TAGGART ADDITIONS.

GARDENER ADDITION.

CULVERWELL AND TAGGART ADDITIONS.

HORTON ADDITION.

GARDENER ADDITION.

EAST LINE OF CULVERWELL AND TAGGART ADDITIONS.

In the Matter of *Grading D Street from the East line of Fifteenth Street to the East line of Twenty-Sixth Street*

CONTRACTOR'S RETURN.

STATE OF CALIFORNIA,
COUNTY OF SAN DIEGO,
CITY OF SAN DIEGO,

D. J. Goodbody being duly sworn, says that he is the contractor named in annexed Assessment, Diagram and Warrant; that said assessment for the total cost of certain street work upon *D Street* between *East line of 15th Street* and *East line of 26th Street* in said city, as more fully described therein and in the contract for said work with said *D. J. Goodbody* made by the Superintendent of Streets in said city, dated the *24th* day of *October* A. D. 189*2*, levied as therein described upon certain lots, portions of lots, or parcels of land, and the unknown owners thereof for the sum of *thirteen thousand nine hundred and thirty-seven and 50/100* Dollars (\$*13,937.50*) payable in gold coin to *D. J. Goodbody* agents or assigns, was made, recorded and delivered by said Superintendent on the *16th* day of *May* A. D. 189*3*, to affiant in behalf of said contractor; that there were attached to the same and delivered to the same in the same behalf, at the same time, by said Superintendent, his Diagram thereto attached, and a warrant in favor of *D. J. Goodbody* for collecting said assessment, upon which warrant this return is endorsed; that in the case of all assessments therein described, but not included in the following table, affiant has, since the date last aforesaid, in the manner hereinafter described and in behalf of said contractor, made demand upon and received full payment from the owners of each and all assessed lots and lands; that with said Assessment, Diagram and Warrant, and presenting and exhibiting the same in every instance, he did, on the days noted in the following table under the head of "Dates of Demand," call upon all the persons designated in said table as owners and claiming or reputed to be such, and, also, wherever so specified, upon the persons named as the agents or owners who were absent from the city, and, therefore, could not conveniently be found, and did, in the same manner and behalf, demand from each of said persons, except as hereinafter otherwise specified, payment of each and all amounts therein or hereinafter stated to have been assessed upon his lots, portion of lots, or parcels of land marked both in said assessment and in said table with corresponding numbers in red ink; and that besides all personal demands affiant did, wherever the word "Unknown" is used both in said Assessment and in said table, on the *10th* day of *June* A. D. 189*3*, within thirty days from date of said warrant, and between the hours of 9 A. M. and 5 P. M., in behalf of said contractor, enter upon each of the corresponding lots, portions of lots and parcels of land, and with said Assessment, Diagram and Warrant, and in a loud, audible voice, publicly make separate demands for the payment of each of said assessments from the unknown owner and owners thereof, upon each lot, portion of lot, or parcel of land, for each of its own assessments as specified in said assessment; but that, notwithstanding said demands, the following totals of the said assessed sums remain unpaid and due, to-wit:

Assessment No. *W. R. Prouty* as Street Superintendent of the City of San Diego, in the County of San Diego, and State of California, do hereby assess and apportion, as shown hereinafter and in the diagram attached hereto, upon certain lots, portions of lots, and parcels of land, fronting on *D Street* in said city, from the *East* line of *Fifteenth Street* to the *East* line of *Twenty-Sixth Street* and on streets intersecting it between said lines, the sum of *thirteen thousand nine hundred and thirty-seven and 50/100* Dollars (\$*13,937.50*) to be paid in gold coin to *D. J. Goodbody* agents or assigns, to cover the sum due (including incidental expenses) for the work of *Grading* said *D Street* between said lines, as said work is more particularly specified in my official contract therewith with said *D. J. Goodbody* dated the *Twenty-fourth* day of *October* A. D. 189*2*.

All of said work has been performed and materials furnished complying with the specifications and under my direction and to my satisfaction and acceptance. And because the names of the owners of said assessed property are unknown to me, I herewith write the word "Unknown" opposite the number of the lot and the amount assessed thereon and the number of each lot, portion of a lot, or portion of land assessed.

TOTAL COST OF THE WORK IS \$ <i>19,937.50</i> AS FOLLOWS:	
<i>Fouillage Grading</i> \$ <i>15,448.02</i>	INCIDENTAL EXPENSES:
<i>All Crossings</i> \$ <i>1,790.96</i>	City Engineer's Official Fees \$ <i>392.70</i>
<i>All Terminations</i> \$ <i>1,350.28</i>	Printing and Advertising \$
<i>All Opposite Terminations</i> \$ <i>1,225.53</i>	Special Sewer Superintendent's Compensation @ \$... per day \$
	Incidental Expenses \$ <i>392.70</i>
	Contract Cost \$ <i>19,544.80</i>
Contract Cost \$ <i>19,544.80</i>	Total Cost \$ <i>19,937.50</i>

DIVIDED AS FOLLOWS:

Grading in Feet.	Grading Cost		Incidental Expenses		Total Assessment		Number of Front Feet Assessed		Number of Feet Assessed		Rate Per Front Foot Assessed	
	Dollars	Cts.	Dollars	Cts.	Dollars	Cts.	Frontage	Terminations	Opposite Terminations	Crossing	Dollars	Cts.
Frontage, exclusive Terminations, Termination of	15748	03	1350	28	334	18	15482	21	5711			2711
Opposite Termination of					819		1233	72		600		
Crossing on	1790	96			421		1833	10		11412		
Totals,	19544	80			392	70	19937	50				

OWNERS.	ASSESSED UPON							Frontage Assessment	Termination Assessment	Opposite Termination Assessment	Crossing Assessment	Total Assessment	Demands Made Upon as Owners.	Date of Demand, Assessment Numbers	Assessment Due and Unpaid	SUBSEQUENT PAYMENTS.
	Assessment Number	Block	Tract or Subdivision	Lot	Front Feet	Feet on Crossing	Dollars									
Unknown	1	17	Gardener's Addition	4		50				2 00	2 00	Unknown	1	June 10 th 1893	2 00	Paid - Paid 7/20/94
Unknown	2	17	Gardener's Addition	5		50				2 00	2 00	Unknown	2	June 10 th 1893	2 00	Paid - Paid 7/20/94
Unknown	3	17	Gardener's Addition	6	100	150	271	14		5 97	2 77 11	Unknown	3	June 10 th 1893	2 77 11	Paid - Paid 7/20/94
Unknown	4	17	Gardener's Addition	7	100	150	271	14			2 71 14	Unknown	4	June 10 th 1893	2 71 14	Paid - Paid 7/20/94
Unknown	5	17	Gardener's Addition	1	75	135	230	48		5 97	2 36 45	Unknown	5	June 10 th 1893	2 00	Paid - Paid 7/20/94
Unknown	6	17	Gardener's Addition	2		50				2 00	2 00	Unknown	6	June 10 th 1893	2 00	Paid - Paid 7/20/94
Unknown	7	17	Gardener's Addition	3		50				2 00	2 00	Unknown	7	June 10 th 1893	122 02	Paid - Paid 7/20/94
Unknown	8	17	Gardener's Addition	12	45		122	02			122 02	Unknown	8	June 10 th 1893	271 14	Paid - Paid 7/20/94
Unknown	9		No assessment									Unknown	9	June 10 th 1893	277 11	Paid - Paid 7/20/94
Unknown	10		No assessment									Unknown	10	June 10 th 1893	2 00	Paid - Paid 7/20/94
Unknown	11	18	Gardener's Addition	6	100		271	14			271 14	Unknown	11	June 10 th 1893	2 00	Paid - Paid 7/20/94
Unknown	12	18	Gardener's Addition	7	100	116	271	14		5 97	2 77 11	Unknown	12	June 10 th 1893	271 14	Paid - Paid 7/20/94
Unknown	13	18	Gardener's Addition	8		50				2 00	2 00	Unknown	13	June 10 th 1893	2 00	Paid - Paid 7/20/94
Unknown	14	18	Gardener's Addition	9		50				2 00	2 00	Unknown	14	June 10 th 1893	2 00	Paid - Paid 7/20/94
Unknown	15	18	Gardener's Addition	1	100		271	14			271 14	Unknown	15	June 10 th 1893	277 11	Paid - Paid 7/20/94
Unknown	16		No assessment									Unknown	16	June 10 th 1893	113 40	Paid - Paid 7/20/94
Unknown	17		No assessment									Unknown	17	June 10 th 1893	113 40	Paid - Paid 7/20/94
Unknown	18	3	Gardener's Addition	10		50				2 00	2 00	Unknown	18	June 10 th 1893	6 11 35	Paid - Paid 7/20/94
Unknown	19	3	Gardener's Addition	11		50				2 00	2 00	Unknown	19	June 10 th 1893	9 65	Paid - Paid 7/20/94
Unknown	20	3	Gardener's Addition	12	100	50	271	14		5 97	2 77 11	Unknown	20	June 10 th 1893	9 65	Paid - Paid 7/20/94
Unknown	21	3	Gardener's Addition	1	100		271	14			6 11 35	Unknown	21	June 10 th 1893	271 14	Paid - Paid 7/20/94
Unknown	22	3	Gardener's Addition	2						113 40	113 40	Unknown	22	June 10 th 1893	9 65	Paid - Paid 7/20/94
Unknown	23	3	Gardener's Addition	3						113 40	113 40	Unknown	23	June 10 th 1893	271 14	Paid - Paid 7/20/94
Unknown	24		No assessment									Unknown	24	June 10 th 1893	271 14	Paid - Paid 7/20/94
Unknown	25		No assessment									Unknown	25	June 10 th 1893	271 14	Paid - Paid 7/20/94
Unknown	26	3	Gardener's Addition	12	100		271	14			271 14	Unknown	26	June 10 th 1893	27 87	Paid - Paid 7/20/94
Unknown	27		Gardener's Addition		450	350	1084	56	1267	58	7524	2426	88			

OWNERS.	ASSESSED UPON						Frontage Assessment		Termination Assessment		Opposite Termination Assessment		Crossing Assessment		Total Assessment		Demands Made Upon as Owners.	Assessment Numbers	Date of Demand, 18...	Assessment Due and Unpaid		SUBSEQUENT
	Assessment Number	Block	Tract or Subdivision	Lot	Front Feet	Feet on Cros'ing	Dollars	Cts.	Dollars	Cts.	Dollars	Cts.	Dollars	Cts.	Dollars	Cts.				Dollars	Cts.	
		<i>Brought forward</i>						13672	61	1388	47	1212	06	1358	73	1763	86					
Unknown	130	27	Huntiggin Addition	44	25	25	67	78					6	62	74	41						
Unknown	131	27	Huntiggin "	45	25	25	67	78					6	62	74	41						
Unknown	132	27	Huntiggin "	46	25	25	67	78					6	62	74	41						
Unknown	133	27	Huntiggin "	47	25	25	67	78					6	62	74	41						
Unknown	134	27	Huntiggin "	48	25	165	67	78					43	72	111	57						
Unknown	135	26	Bond of Chase	1	25	165	67	78					43	72	111	57						
Unknown	136	26	Bond of Chase	2	25	25	67	78					6	62	74	41						
Unknown	137	26	Bond of Chase	3	25	25	67	78					6	62	74	41						
Unknown	138	26	Bond of Chase	4	25	25	67	78					6	62	74	41						
Unknown	139	26	Bond of Chase	5	25	25	67	78					6	62	74	41						
Unknown	140	26	Bond of Chase	6	25	25	67	78					6	62	74	41						
Unknown	141	26	Bond of Chase	7	25	25	67	78					6	62	74	41						
Unknown	142	26	Bond of Chase	8	25	25	67	78					6	62	74	41						
Unknown	143	26	Bond of Chase	9	25	25	67	78					6	62	74	41						
Unknown	144	26	Bond of Chase	10	25	25	67	78					6	62	74	41						
Unknown	145	26	Bond of Chase	11	25	25	67	78					24	6	73	73						
Unknown	146	26	Bond of Chase	12	25	25	67	78					3	26	71	05						
Unknown	147	26	Bond of Chase	13	25	25	67	78					3	26	71	05						
Unknown	148	26	Bond of Chase	14	25	25	67	78					3	26	71	05						
Unknown	149	26	Bond of Chase	15	25	25	67	78					3	26	71	05						
Unknown	150	26	Bond of Chase	16	25	165	67	78					ally 613									
Unknown	151	26	Bond of Chase	19	140	50	379	60					24	3	402	26						
Unknown	152	26	Bond of Chase	20		50							24	3	4	36						
Unknown	153	26	Bond of Chase	21		50							ally 1094									
Unknown	154	26	Bond of Chase	22		50							24	3	4	36						
Unknown	155	26	Bond of Chase	23		50							ally 1094									
Unknown	156	26	Bond of Chase	24		50							24	3	4	36						
Unknown	157	34	Huntiggin "	25		165							43	72	43	72						
Unknown	158	34	Huntiggin "	26		25							6	62	6	62						
Unknown	159	34	Huntiggin "	27		25							6	62	6	62						
Unknown	160	34	Huntiggin "	28		25							6	62	6	62						
Unknown	161	34	Huntiggin "	29		25							6	62	6	62						
Unknown	162	34	Huntiggin "	30		25							6	62	6	62						
Unknown	163	34	Huntiggin "	31		25							6	62	6	62						
Unknown	164	34	Huntiggin "	32		25							6	62	6	62						
Unknown	165	34	Huntiggin "	33		25							6	62	6	62						
Unknown	166	34	Huntiggin "	34		25							6	62	6	62						
Unknown	167	34	Huntiggin "	35		25							6	62	6	62						
Unknown	168	34	Huntiggin "	36		25							6	62	6	62						
Unknown	169	35	Parish of Lornis "	30		25							6	62	6	62						
Unknown	170	35	Parish of Lornis "	31		25							6	62	6	62						
Unknown	171	35	Parish of Lornis "	32		25							6	62	6	62						
Unknown	172	35	Parish of Lornis "	33		25							6	62	6	62						
Unknown	173	35	Parish of Lornis "	34		25							47	70	47	70						
Unknown	174	35	Parish of Lornis "	35		25							6	62	6	62						
Unknown	175	35	Parish of Lornis "	36		25							6	62	6	62						
Unknown	176	35	Parish of Lornis "	37		25							6	62	6	62						
Unknown	177	35	Parish of Lornis "	38		25							6	62	6	62						
Unknown	178	35	Parish of Lornis "	39		25							6	62	6	62						
Unknown	179	35	Parish of Lornis "	40		15							3	97	3	97						

15275 70 1388 47 1212 05 1833 10 1990 9 32 Brought forward.

OWNERS.	ASSESSED UPON					Frontage Assessment		Termination Assessment		Opposite Termination Assessment		Crossing Assessment		Total Assessment		Demands Made Upon as Owners.	Assessment Numbers	Date of Demand, 18....	Assessment Due and Unpaid		SUBSEQUENT PAYM.
	Assessment Number	Block	Tract or Subdivision	Lot	Front Feet	Feet on Cros'ng	Dollars	Cts.	Dollars	Cts.	Dollars	Cts.	Dollars	Cts.	Dollars				Cts.	Dollars	
	180		Brought forward			154	75	70	1388	47	1212	05	1833	10	19909	32					
			Commencing at N.E. corner of Lot 1 Blk E.	2*		6	51			21	67	5			28	18	5				
			Uth's Addition running thence southerly along East line of Lots 1-2+3 Blk E. Uth's Addition 140 feet thence East 2 feet thence Northerly in a straight line to a point in the South boundary line of D. Street distant 2 1/2 feet East of N.E. corner of said Lot 1 thence west to point of beginning			154	82	21	1388	47	1233	72	1833	10	19937	50					

I, Thomas S. Sedgwick, City Engineer of the City of San Diego, in the County of San Diego, State of California, do hereby certify that the work of grading D Street from the East line of Fifteenth Street to the East line of Twenty-sixth Street, including the streets intersecting the same, was performed in accordance with the surveys and other engineering work done by me and under my direction, and that the quantities thereof were correctly given by me.

Thomas S. Sedgwick
City Engineer

San Diego, Cal. May 16th, 1893

WARRANT.

By Virtue Hereof, I, W.L. Prouty, Street Superintendent of the City of San Diego, County of San Diego, and State of California, by virtue of the authority vested in me as said Street Superintendent, do authorize and empower D.J. Goodbody agents or assigns, to demand and receive the several assessments upon the assessment and diagram hereto attached, and this shall be his warrant for the same.

San Diego, Cal. May 16th A. D. 1893.

W.L. Prouty
Street Superintendent of City of San Diego.
Wm H. Carlson
Mayor of City of San Diego.

Recorded May 16th A. D. 1893.

W.L. Prouty
Street Superintendent of City of San Diego.

(Affiant's name)
D.J. Goodbody
Subscribed and sworn to this 10th day of June A. D. 1893, before me, L. F. Doolittle Notary Public in and for the County of San Diego State of California
[SEAL] L. F. Doolittle
Notary Public.

Filed this 10th day of June A. D. 1893

W.L. Prouty
Street Superintendent of the City of San Diego.

Recorded June 10th A. D. 1893

W.L. Prouty
Street Superintendent of the City of San Diego.

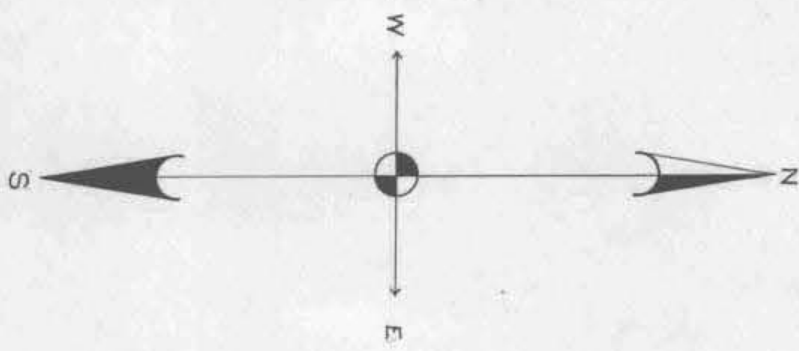
CERTIFICATE OF RECORD.

I hereby complete and sign the foregoing record, from page 8 to page 13 both inclusive, of the Assessment, Diagram Warrant, Certificate of the City Engineer, Contractor's Return and also in the Book of "Contracts and Bonds," the recorded Contract and Bond, each numbered 199, 200, 201, 202, and 203, all for the work therein described upon D Street, from the East line of 15th Street, to the East line of 26th Street. Office of the Street Superintendent, San Diego, California, this 12th day of June A. D. 1893.

W.L. Prouty
Street Superintendent, City of San Diego.

DIAGRAM.

Exhibiting "D" Street and its intersecting streets from the East line of 15th Street to the East line of 26th Street in the City of San Diego, on which work has been done under my official contract as Street Superintendent of said City with D. J. Goodbody dated the 24th day of October, A. D. 1892, for the Grading of said "D" Street as is more particularly described in said contract showing the relative location of each distinct lot portion of lot, or parcel of land to the work done; numbered in red ink to correspond with the assessment numbers in the assessment; and showing the number of feet fronting assessed for said work, contracted for and performed. Herein "N" is used as the contraction of the word "number" and "Ft" for the word "feet." The marks "and" mean respectfully "feet and inches." Figures in red ink next to property lines show each the length of said line in feet. Other figures in black ink show the number of the lots. Block numbers are shown in circles.



At said City of San Diego this 10th day of May, A. D. 1893.
W. S. Doolittle Street Superintendent of City of San Diego
 Recorded May 16th A. D. 1893.
W. S. Doolittle Street Superintendent of City of San Diego.

DIVISION LINE BETWEEN CULVERWELL AND UTT ADDITIONS.

DIVISION LINE BETWEEN GARDENER AND TAGGART ADDITIONS.

DIVISION LINE BETWEEN UTT AND BREED AND CHASE ADDITIONS.

DIVISION LINE BETWEEN TAGGART AND H. M. HIGGINS ADDITIONS.

CULVERWELL ADDITION.

GARDENER ADDITION.

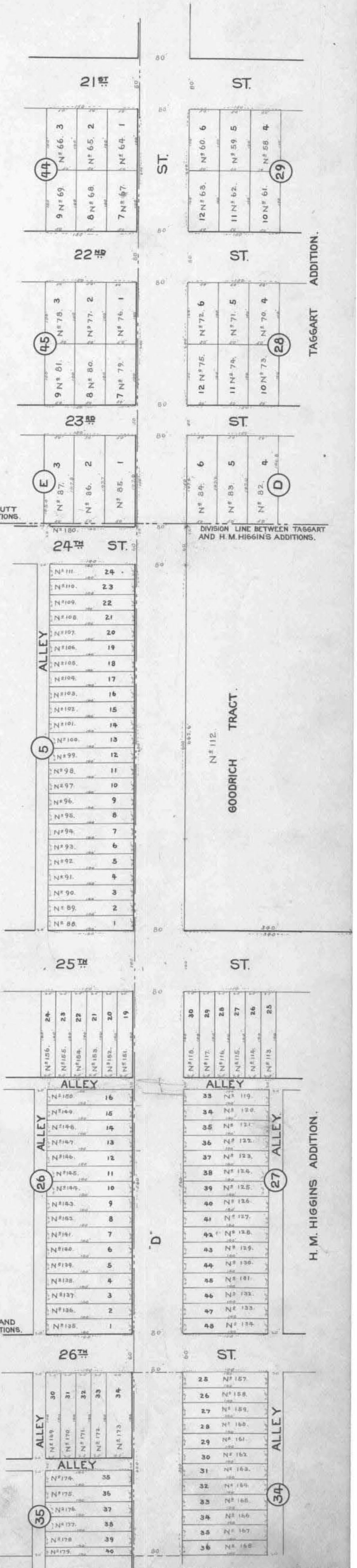
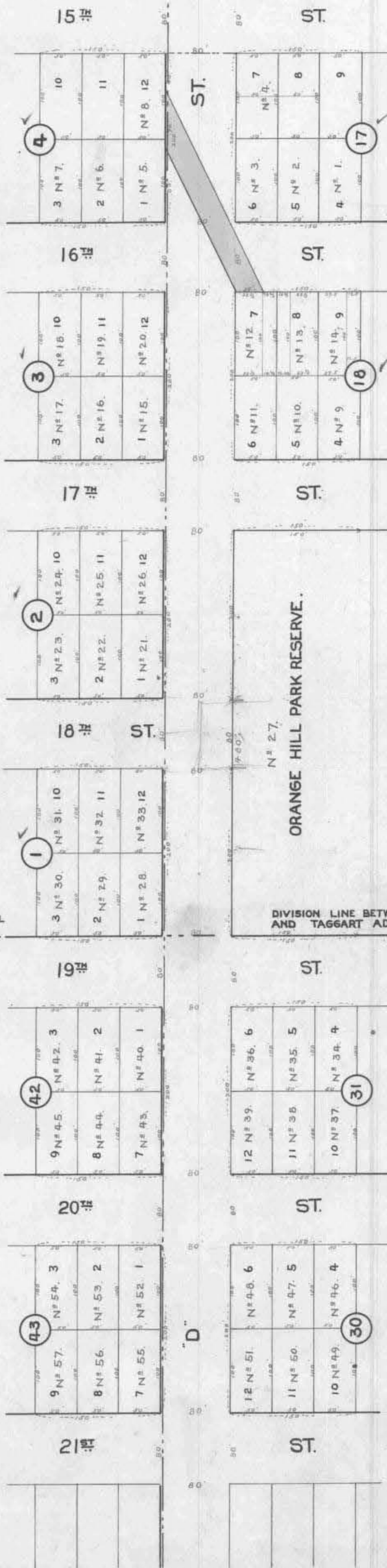
BREED AND CHASE ADDITION.

PARISH AND LOOMIS ADDITION.

UTT ADDITION.

TAGGART ADDITION.

H. M. HIGGINS ADDITION.



Grading Fifth Street from the South line of A Street to the South line of University Avenue

Assessment No. 11

W. L. Prouty

Pursuant to Statute, I, W. L. Prouty, as Street Superintendent of the City of San Diego, in the County of San Diego, and State of California, do hereby assess and apportion, as shown hereinafter and in the diagram attached hereto, upon certain lots, portions of lots, and parcels of land, fronting on Fifth Street in said city, from the South line of A Street to the South line of University Avenue, and on streets intersecting it between said lines, the sum of Eight Thousand Seven Hundred Twenty Dollars (\$8,720.00), to be paid in gold coin to R. J. Goodbody, agents or assigns, to cover the sum due (including incidental expenses) for the work of Grading Fifth Street between said lines, as said work is more particularly specified in my official contract thereto with said R. J. Goodbody, dated the 3rd day of October, A. D. 1893.

All of said work has been performed and materials furnished complying with the specifications and under my direction and to my satisfaction and acceptance. And because the names of the owners of said assessed property are unknown to me, I herewith write the word "Unknown" opposite the number of the lot and the amount assessed thereon and the number of each lot, portion of a lot, or portion of land assessed.

TOTAL COST OF THE WORK IS \$16,731.40, AS FOLLOWS:

Table with 2 columns: Item and Amount. Includes Grading 15426.19 cubic yards at \$10644.07, Incidental Expenses \$320.00, Printing and Advertising \$10.60, Special Sewer Superintendent's Compensation \$385.60, Contract Cost \$16395.51, Total Cost \$16731.11.

DIVIDED AS FOLLOWS:

Main assessment table with columns: Grading in Yards, Grading Cost (Dollars/Cts), Incidental Expenses (Dollars/Cts), Total Assessment (Dollars/Cts), Number of Front Feet Assessed (Frontage, Terminations, Opposite Terminations, Crossing), Rate Per Front Foot Assessed (Dollars/Cts). Lists various streets like Evans Place, Walnut Avenue, etc.

Assessed and apportioned as follows upon

CONTRACTOR'S RETURN.

STATE OF CALIFORNIA, COUNTY OF SAN DIEGO, CITY OF SAN DIEGO, ss.

R. J. Goodbody

being duly sworn, says that he is the contractor named in annexed Assessment, Diagram and Warrant; that said assessment for the total cost of certain street work upon Fifth Street between the South line of A Street to the South line of University Avenue in said city, as more fully described therein and in the contract for said work with said R. J. Goodbody, made by the Superintendent of said city, dated the 3rd day of October, A. D. 1893, levied as therein described upon certain lots, portions of lots, or parcels of land, and the unknown owners thereof for the sum of Eight Thousand Seven Hundred and Twenty Dollars (\$8,720.00) payable in gold coin to R. J. Goodbody, his agents or assigns, was made, recorded and delivered by said Superintendent on the 15th day of February, A. D. 1894, to affiant in behalf of said contractor; that there were attached to the same and delivered to the same in the same behalf, at the same time, by said Superintendent, his Diagram hereto attached, and a warrant in favor of R. J. Goodbody for collecting said assessment, upon which warrant this return is endorsed; that in the case of all assessments therein described, but not included in the following table, affiant has, since the date last aforesaid, in the manner hereinafter described and in behalf of said contractor, made demand upon and received full payment from the owners of each and all assessed lots and lands; that with said Assessment, Diagram and Warrant, and executing and exhibiting the same in every instance, he did, on the days noted in the following table under the head of "Dates of Demand," call upon all the persons designated in said table as owners and claiming or reputed to be such, and, also, whenever so specified, upon the persons named as the agents or owners who were absent from the city, and, therefore, could not conveniently be found, and did, in the same manner and behalf, demand from each of said persons, except as hereinafter otherwise specified, payment of each and all assessments thereon and hereinafter stated to have been assessed upon his lots, portion of lots, or parcels of land included in said assessment, and in said table with corresponding notices to read the same, and that besides all personal demands affiant did, wherever the name of the owner of the lot is stated as "Unknown" is used both in said assessment and in said table, on the 14th day of March, A. D. 1894, within thirty days from the date of said warrant, and between the hours of 9 A. M. and 4 P. M., in behalf of said contractor, enter upon each of the corresponding lots, portions of lots and parcels of land, and with said Assessment, Diagram and Warrant, and in a loud, audible voice, publicly make separate demands for the payment of each of said assessments from the unknown owners and owners thereof, upon each lot, portion of lot, or parcel of land, for each of its own assessments as specified in said assessment; but that, notwithstanding said demands, the following totals of the said assessed sums remain unpaid and due, to-wit:

Table with columns: Demands Made Upon (as Owners), Assessment Numbers, Date of Demand, Assessment Due and Unpaid (Dollars/Cts), and SUBSEQUENT PAYMENTS. Lists 54 entries for 'Unknown' owners with dates from March 14, 1894 to March 54, 1894, and amounts ranging from \$26.51 to \$48.51.

OWNERS.	ASSESSED UPON					Frontage Assessment		Termination Assessment		Opposite Termination Assessment		Crossing Assessment		Total Assessment		Demands Made Upon as Owners.	Assessment Numbers	Date of Demand, 18...	Assessment Due and Unpaid		SUBSEQUENT PAYMENTS				
	Assessment Number	Block	Tract or Subdividing	Lot	Front Feet	Feet on Crossing	Dollars	Cts.	Dollars	Cts.	Dollars	Cts.	Dollars	Cts.	Dollars				Cts.	Dollars		Cts.			
Unknown	254	261	Hortons	Q	50	50	40	17.9					796.4	4814.3	Unknown	375	March 14 1894	42	71	Paid in full					
Unknown	255	261	"	D	50	50	40	17.9					1589.7	5607.6	Unknown	376	March 14 1894	42	71	Paid March 27/94					
Unknown	256	261	"	E	50	50	40	17.9					1589.7	5607.6	Unknown	377	March 14 1894	44	21	Paid in full					
Unknown	257	261	"	F	50	50	40	17.9					4373.4	8391.3	Unknown	378	March 14 1894	44	21	Paid in full					
Unknown	258	261	"	G									2783.6	2783.6	Unknown	380	March 14 1894	52	30	Paid in full					
Unknown	259	262	"	G	50	50	40	17.9					4769.1	8787	Unknown	381	March 14 1894	44	21	Paid in full					
Unknown	260	262	"	H	50	50	40	17.9					1589.7	5607.6	Unknown	384	March 14 1894	42	71	Paid in full					
Unknown	261	262	"	I	50	50	40	17.9					1589.7	5607.6	Unknown	385	March 14 1894	47	77	Paid in full					
Unknown	262	262	"	J	50	50	40	17.9					796.4	4814.3	Unknown	386	March 14 1894	52	30	Paid in full					
Unknown	263	262	"	K	50	50	40	17.9					796.4	4814.3	Unknown	387	March 14 1894	44	21	Paid in full					
Unknown	264	262	"	L	50	50	40	17.9					2389.7	6407.1	Unknown	388	March 14 1894	44	21	Paid in full					
Unknown	265	260	"	G									2774.2	2774.2	Unknown	389	March 14 1894	40	17	Paid in full					
Unknown	266	260	"	A	50	50	40	17.9					436.4	8381.9	Unknown	390	March 14 1894	40	17	Paid in full					
Unknown	267	260	"	B	50	50	40	17.9					1589.7	5607.6	Unknown	391	March 14 1894	40	17	Paid in full					
Unknown	268	260	"	Q	50	50	40	17.9					1589.7	5607.6	Unknown	392	March 14 1894	40	17	Paid in full					
Unknown	269	260	"	D	50	50	40	17.9					260.4	4278.3	Unknown	394	March 14 1894	40	17	Paid in full					
Unknown	270	260	"	E	50	50	40	17.9					260.4	4278.3	Unknown	395	March 14 1894	40	21	Paid in full					
Unknown	271	260	"	F	50	50	40	17.9					709	4026.9	Unknown	396	March 14 1894	44	21	Paid in full					
Unknown	272	260	"	G									448.6	448.6	Unknown	397	March 14 1894	52	30	Paid in full					
Unknown	273	259	"	G	50	50	40	17.9					781	4798.9	<div style="position: absolute; top: 50%; left: 50%; transform: translate(-50%, -50%); font-size: 4em; opacity: 0.2; pointer-events: none;"> X </div>										
Unknown	274	259	"	H	50	50	40	17.9					260.4	4278.3											
Unknown	275	259	"	I	50	50	40	17.9					260.4	4278.3											
Unknown	276	259	"	J	50	50	40	17.9					1589.7	5607.6											
Unknown	277	259	"	K	50	50	40	17.9					1589.7	5607.6											
Unknown	278	259	"	L	50	50	40	17.9					4769.1	8787											
Unknown	279	244	"	L									446.9	446.9											
Unknown	280	244	"	A	50	50	40	17.9					707.2	4725.1											
Unknown	281	244	"	B	50	50	40	17.9					260.4	4278.3											
Unknown	282	244	"	C	50	50	40	17.9					260.4	4278.3											
Unknown	283	244	"	D	50	50	40	17.9					446.4	4463.3											
Unknown	284	244	"	E	50	50	40	17.9					446.4	4463.3											
Unknown	285	244	"	F	50	50	40	17.9					1200.4	5218.3											
Unknown	286	244	"	G									755	755											
Unknown	287	245	"	G	50	50	40	17.9					1336.2	5354.4											
Unknown	288	245	"	H	50	50	40	17.9					446.4	4463.3											
Unknown	289	245	"	I	50	50	40	17.9					446.4	4463.3											
Unknown	290	245	"	J	50	50	40	17.9					260.4	4278.3											
Unknown	291	245	"	K	50	50	40	17.9					260.4	4278.3											
Unknown	292	245	"	L	50	50	40	17.9					781	4798.9											
Unknown	293	243	"	L									752.5	752.5											
Unknown	294	243	"	A	50	50	40	17.9					1197.6	5215.7											
Unknown	295	243	"	B	50	50	40	17.9					446.4	4463.3											
Unknown	296	243	"	C	50	50	40	17.9					446.4	4463.3											
Unknown	297	243	"	D	50	50	40	17.9					446.4	4463.3											
Unknown	298	243	"	E	50	50	40	17.9					446.4	4463.3											
Unknown	299	243	"	F	50	50	40	17.9					1108.3	5126.2											
Unknown	300	243	"	G									692.7	692.7											
Unknown	301	242	"	G	50	50	40	17.9					1246.2	5264.1											
Unknown	302	242	"	H	50	50	40	17.9					446.4	4463.3											
Unknown	303	242	"	I	50	50	40	17.9					446.4	4463.3											
Amount carried to page 8.						1727.69						599.09	2326.79												

OWNERS.	ASSESSED UPON						Frontage Assessment		Termination Assessment		Opposite Termination Assessment		Crossing Assessment		Total Assessment		Demands Made Upon as Owners.	Assessment Numbers	Date of Demand, 18..	Assessment Due and Unpaid		SUBSEQUENT PAYMENTS.			
	Assessment Number	Block	Tract or Subdivision	Lot	Front Feet	Feet on Cross'g	Dollars	Cts.	Dollars	Cts.	Dollars	Cts.	Dollars	Cts.	Dollars	Cts.				Dollars	Cts.				
Unknown	354	214	Hortons	E	50	50	4017.9					1891	4207												
Unknown	355	214	"	F	50	50	4017.9					5674	4585.3												
Unknown	356	213	"	G	50	50	4017.9					5674	4585.3												
Unknown	357	213	"	H	50	50	4017.9					1891	4207												
Unknown	358	213	"	I	50	50	4017.9					1891	4207												
Unknown	359	213	"	J	50	50	4017.9					3574	4375.3												
Unknown	360	213	"	K	50	50	4017.9					3574	4375.3												
Unknown	361	213	"	L	50	50	4017.9					1072	5089.9								50.99 Paid in full 12/20/05				
Unknown	362	203	"	A	50	50	4017.9					5674	4585.3												
Unknown	363	203	"	B	50	50	4017.9					1891	4207												
Unknown	364	203	"	C	50	50	4017.9					1891	4207												
Unknown	365	203	"	D	50	50	4017.9					2532	4271.1												
Unknown	366	203	"	E	50	50	4017.9					2532	4271.1												
Unknown	367	203	"	F	50	50	4017.9					7595	4777.4												
Unknown	368	204	"	G	50	50	4017.9					7595	4777.4												
Unknown	369	204	"	H	50	50	4017.9					2532	4271.1												
Unknown	370	204	"	I	50	50	4017.9					2532	4271.1												
Unknown	371	204	"	J	50	50	4017.9					1891	4207												
Unknown	372	204	"	K	50	50	4017.9					1891	4207												
Unknown	373	204	"	L	50	50	4017.9					5674	4585.3												
Unknown	374	202	"	A	50	50	4017.9					7595	4777.4												
Unknown	375	202	"	B	50	50	4017.9					2532	4271.1												
Unknown	376	202	"	C	50	50	4017.9					2532	4271.1												
Unknown	377	202	"	D	50	50	4017.9					404	4421.9												
Unknown	378	202	"	E	50	50	4017.9					404	4421.9												
Unknown	379	202	"	F	50	50	4017.9					12122	5230.1												
Unknown	380	201	"	G	50	50	4017.9					12132	5230.1												
Unknown	381	201	"	H	50	50	4017.9					404	4421.9												
Unknown	382	201	"	I	50	50	4017.9					404	4421.9												
Unknown	383	201	"	J	50	50	4017.9					2532	4271.1												
Unknown	384	201	"	K	50	50	4017.9					2532	4271.1												
Unknown	385	201	"	L	50	50	4017.9					7595	4777.4												
Unknown	386	191	"	A	50	50	4017.9					12132	5230.1												
Unknown	387	191	"	B	50	50	4017.9					404	4421.9												
Unknown	388	191	"	C	50	50	4017.9					404	4421.9												
Unknown	389	191	"	D	50	50	4017.9						4017.9												
Unknown	390	191	"	E	50	50	4017.9						4017.9												
Unknown	391	191	"	F	50	50	4017.9						4017.9												
Unknown	392	192	"	G	50	50	4017.9						4017.9												
Unknown	393	192	"	H	50	50	4017.9						4017.9												
Unknown	394	192	"	I	50	50	4017.9						4017.9												
Unknown	395	192	"	J	50	50	4017.9					404	4421.9												
Unknown	396	192	"	K	50	50	4017.9					404	4421.9												
Unknown	397	192	"	L	50	50	4017.9					12122	5230.1												
amount brought forward from sheet 7							1767876					185245	195312												
"							1727697					430239	2157936												
"							1727697					599094	2326791												
"							1727697					22253	1950227												
"							1727697					240326	1968025												
"							1727709					1048	341024	2019213											
"							1755708	150883	131301			264136	2302025												
"							1552445	82787	79358			27919	1993769												
Total amount carried forward to next page																									

OWNERS.	ASSESSED UPON						Frontage Assessment		Termination Assessment		Opposite Termination Assessment		Crossing Assessment		Total Assessment		Demands Made Upon as Owners.	Assessment Numbers	Date of Demand, 18	Assessment Due and Unpaid		SUBSEQUENT PAYM.
	Assessment Number	Block	Tract or Subdivision	Lot	Front Feet	Feet on Cross'ng	Dollars	Cts.	Dollars	Cts.	Dollars	Cts.	Dollars	Cts.	Dollars	Cts.				Dollars	Cts.	

Total amount 13714 58 233 67 221 11 9 2561 78 16731 11

City Engineers Certificate.

San Diego Cal Jan'y 29th 1894
 I Edwin M. Capps City Engineer of the City of San Diego State of California do hereby certify that that portion of Fifth Street between the north line of "A" Street and the south line of University Avenue has been graded to the full width and official grade, this survey is made according to the official data on file in my office, and according to the official street points, and bench marks governing the property lines and grade lines on said portion of Fifth Street.

I also certify, that I have correctly estimated and computed the quantities of cut, fill and overhaul on said portion of Fifth Street and the streets intersecting the same, together with all engineering data pertaining thereto, and delivered a full, true and complete detailed Statement of same to the Superintendent of Streets of said City of San Diego.

Edwin M. Capps
 City Engineer

I hereby certify that the quantities of cut, fill and overhaul furnished me by the City Engineer are correctly given in the foregoing assessment Roll.
 W. S. Prouty Supt of Streets

WARRANT.

By Virtue Hereof, I, *W. S. Prouty*, Street Superintendent of the City of San Diego, County of San Diego, and State of California, by virtue of the authority vested in me as said Street Superintendent, do authorize and empower *D. J. Goodbody* agents or assigns, to demand and receive the several assessments upon the assessment and diagram hereto attached, and this shall be *his* warrant for the same.

San Diego, *February 14th* A. D. 1894

Countersigned by

W. S. Prouty
 Street Superintendent of City of San Diego.

W. M. Carlson
 Mayor of City of San Diego.

Recorded *February 15th* A. D. 1894

W. S. Prouty
 Street Superintendent of City of San Diego.

State of California ss.
 County of San Diego ss. (Affiant's name)

D. J. Goodbody

Subscribed and sworn to this *15th* day of *March*

A. D. 1894, before me, *A. Notary Public in and for San Diego County California*

[SEAL] *D. B. Collier Jr* Notary Public.

Filed this *15th* day of *March* A. D. 1894

W. S. Prouty
 Street Superintendent of the City of San Diego.

Recorded *March 16th* A. D. 1894

W. S. Prouty
 Street Superintendent of the City of San Diego.


CERTIFICATE OF RECORD.

I hereby complete and sign the foregoing record, from page *14* to page *25* both inclusive, of the Assessment, Diagram Warrant, Certificate of the City Engineer, Contractor's Return and also in the Book of "Contracts and Bonds," the recorded Contract and Bond, each numbered *210, 211, 212, 213 and 214* all for the work therein described upon *Fifth* Street, from the *South* line of *"A"* Street, to the *South* line of *University Avenue* Street.
 Office of the Street Superintendent, San Diego, California, this *16th* day of *March* A. D. 1894

W. S. Prouty
 Street Superintendent, City of San Diego.

DIAGRAM.

EXHIBITING FIFTH STREET AND ITS INTERSECTING STREETS FROM THE SOUTH LINE OF 'A' STREET TO THE SOUTH LINE OF 'UNIVERSITY AVENUE' IN THE CITY OF SAN DIEGO ON WHICH WORK HAS BEEN DONE UNDER MY OFFICIAL CONTRACT AS STREET SUPERINTENDENT OF SAID CITY, WITH D. J. GOODBODY, DATED THE 31ST DAY OF OCTOBER, A. D. 1893. FOR THE GRADING OF SAID FIFTH STREET AS IS MORE PARTICULARLY DESCRIBED IN SAID CONTRACT, SHOWING THE RELATIVE LOCATION OF EACH DISTRICT LOT, PORTION OF LOT, OR PARCEL OF LAND TO THE WORK DONE; NUMBERED IN RED INK TO CORRESPOND WITH THE ASSESSMENT NUMBERS IN THE ASSESSMENT; AND SHOWING THE NUMBER OF FEET FRONTING ASSESSED FOR SAID WORK, CONTRACTED FOR AND PERFORMED, HEREIN 'N' IS USED AS THE CONTRACTION OF THE WORD 'NUMBER' AND 'FT.' FOR THE WORD 'FEET'. THE MARKS 'AND' MEAN, RESPECTIVELY 'FEET' AND 'INCHES'. FIGURES IN RED INK NEXT TO PROPERTY LINES SHOW EACH THE LENGTH OF SAID LINE IN FEET. OTHER FIGURES IN BLACK INK SHOW THE NUMBERS OF THE LOTS.



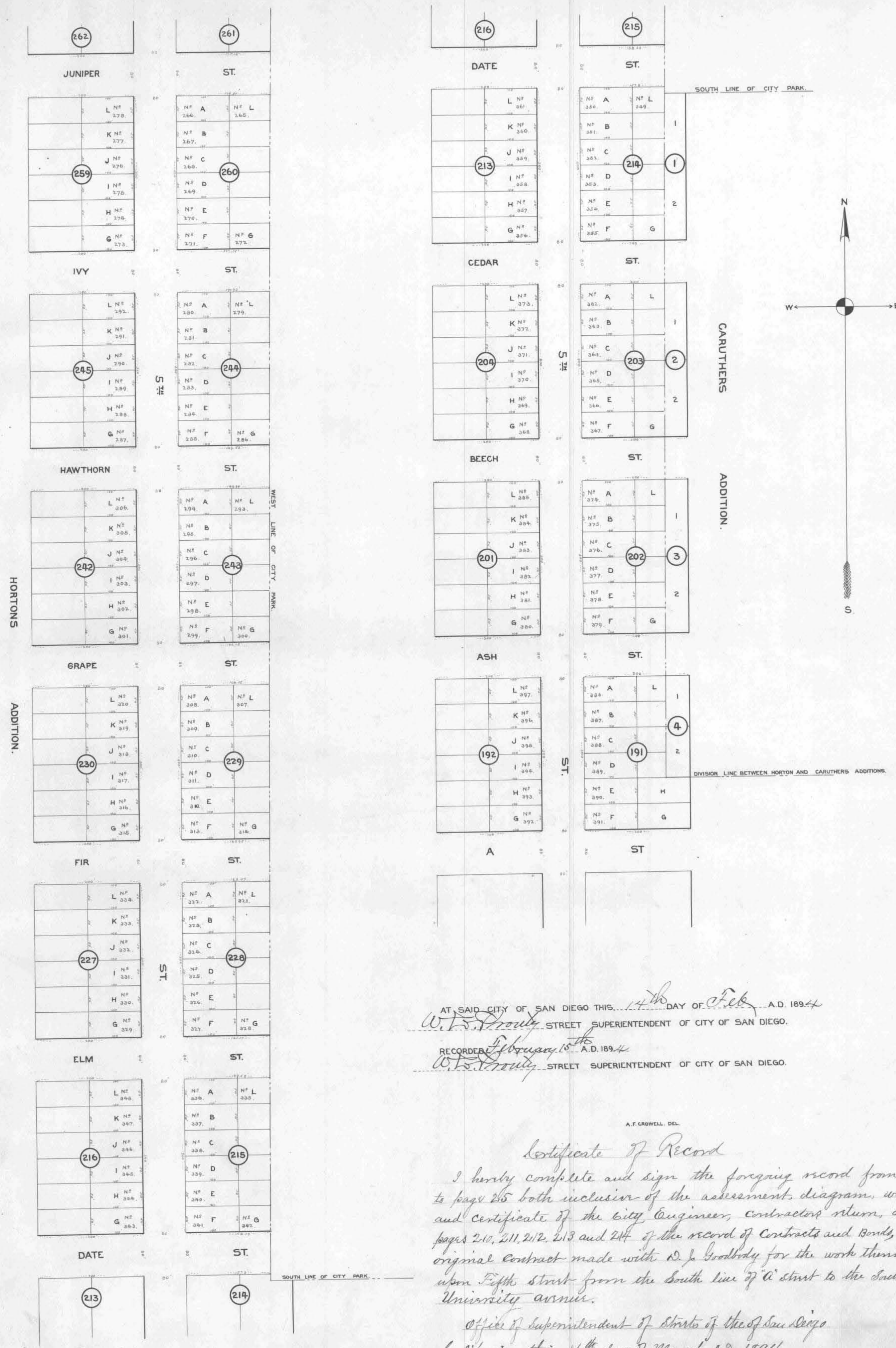
WEST LINE OF CITY PARK

WEST LINE OF CITY PARK

WEST LINE OF CITY PARK

WEST LINE OF CITY PARK

WEST LINE OF CITY PARK



AT SAID CITY OF SAN DIEGO THIS 14th DAY OF Feb A.D. 1894
W. T. Proby STREET SUPERINTENDENT OF CITY OF SAN DIEGO.
 RECORDED February 15th A.D. 1894
W. T. Proby STREET SUPERINTENDENT OF CITY OF SAN DIEGO.

A. F. CROWELL, DEL.

Certificate of Record

I hereby complete and sign the foregoing record from page 14 to page 25 both inclusive of the assessment, diagram, warrant and certificate of the City Engineer, Contractor's return, and on pages 210, 211, 212, 213 and 214 of the record of Contracts and Bonds, of the original contract made with D. J. Goodbody for the work therein described upon Fifth Street from the South line of 'A' street to the South line of University avenue.

Office of Superintendent of Streets of the City of San Diego California this 16th day of March A.D. 1894.

W. T. Proby
 Superintendent of Streets of the City of San Diego.

In the Matter of Grading Logan Avenue from the West-line of 26th Street to the East line of 32nd Street.

Assessment No. _____

MARGIN.

CONTRACTOR'S RETURN.

STATE OF CALIFORNIA,
COUNTY OF SAN DIEGO,
CITY OF SAN DIEGO, ss.

J. Engelbrecht being duly sworn, says that he is the contractor named in annexed Assessment, Diagram and Warrant; that said assessment for the total cost of certain street work upon *Logan Avenue* between *West line of 26th Street* & *East line of 32nd Street* in said city, as more fully described therein and in the contract for said work with said *J. Engelbrecht* made by the Superintendent of Streets in said city, dated the *Twenty Eighth* day of *December* A. D. 189*2*, levied as therein described upon certain lots, portions of lots, or parcels of land, and the unknown owners thereof for the sum of *Three thousand four hundred and thirty three Dollars (\$3403.33)* payable in gold coin to *J. Engelbrecht* his agents or assigns, was made, recorded and delivered by said Superintendent, on the *Third* day of *May* A. D. 189*4*, to affiant in behalf of said contractor; that there were attached to the same and delivered to the same in the same behalf, at the same time, by said Superintendent, his Diagram thereto attached, and a warrant in favor of *J. Engelbrecht* for collecting said assessment, upon which warrant this return is endorsed; that in the case of all assessments therein described, but not included in the following table, affiant has, since the date last aforesaid, in the manner hereinafter described and in behalf of said contractor made demand upon and received full payment from the owners of each and all such assessed lots and lands; and that besides all personal demands, affiant did, wherever the name of the owner of the lot is stated as "unknown," on the assessment on the *Twenty Sixth* day of *May* A. D. 189*4*, within thirty days from the date of said warrant, and between the hours of 9 A. M. and 4 P. M., in behalf of said contractor, enter upon each of the corresponding lots, portions of lots and parcels of land assessed, and with said certificate, assessment, diagram and warrant, and in a loud, audible voice, publicly make separate demands for the payment of each of said assessments from the unknown owners thereof, upon each lot, portion of lot, or parcel of land, for each of its own assessments as specified in said assessment; and that wherever he found a building, tenant or occupant upon any of said premises, besides the public demand as aforesaid, he, at the same time, in the same behalf, presenting and exhibiting said certificate, assessment, diagram and warrant, in each instance, demanded from each tenant, or occupant for the unknown owners separately the payment of each of said assessments upon said premises; and in the following table he states the name of such demandee, as "tenant," or "occupant," with the word "unknown;" but that, notwithstanding said demands, the following totals of said assessed sums, each separately demanded, and also the total, remain unpaid, to-wit:

Pursuant to Statute, I, *W.L. Prouty* as Street Superintendent of the City of San Diego, in the County of San Diego, and State of California, do hereby assess and apportion, as shown hereinafter and in the diagram attached hereto, upon certain lots, portions of lots, and parcels of land, fronting on *Logan Avenue* in said city, from the *West* line of *26th Street* to the *East* line of *32nd Street* and on streets intersecting it between said lines, the sum of *three thousand four hundred and thirty three Dollars (\$3403.33)* to be paid in gold coin to *J. Engelbrecht* agents or assigns, to cover the sum due (including incidental expenses) for the work of *Grading Logan Avenue* between said lines, as said work is more particularly specified in my official contract therewith with said *J. Engelbrecht* dated the *Twenty eighth* day of *December* A. D. 189*2*

All of said work has been performed and materials furnished complying with the specifications and under my direction and to my satisfaction and acceptance. And because the names of the owners of said assessed property are unknown to me, I herewith write the word "Unknown" opposite the number of the lot and the amount assessed thereon and the number of each lot, portion of a lot, or portion of land assessed.

TOTAL COST OF THE WORK IS *\$3403.33* AS FOLLOWS:

Table with columns for Grading Cost, Incidental Expenses (City Engineer's Official Fees, Printing and Advertising, etc.), and Total Cost (\$3403.33).

DIVIDED AS FOLLOWS:

Main assessment table with columns for Grading in Ashes, Grading Cost (Dollars/Cts), Incidental Expenses (Dollars/Cts), Total Assessment (Dollars/Cts), Number of Front Feet Assessed, and Rate Per Front Foot Assessed.

LAW OFFICES OF COLLIER & COLLIER, KUMF BLOCK.

Record Book Page 266.

SAN DIEGO, CALIFORNIA, May 4th, 1897

Fred Osburn Esq., Superintendent of Streets, San Diego, Cal.

Dear Sir:-

The Superior Court of San Diego County, having on February 5th, 1897 decided that the assessment for the grading of Logan Avenue did not comply with the law, I ask that you furnish me a new assessment for said work.

Yours respectfully,

J. Engelbrecht

See new assessment Page 197.

Table with columns for Opposite Termination Assessment, Crossing Assessment, Total Assessment, Demands Made Upon as Owners, Date of Demand, Assessment Due and Unpaid, and SUBSEQUENT PAYMENTS.

Table with columns for Unknown lot numbers, San Diego Land & Town Co., Reed & Hubbell's, and associated costs and payments.

Table with columns: OWNERS, ASSESSED UPON (Block, Lot, Front Feet, Feet on Cross'g), Frontage Assessment (Dollars, Cts), Termination Assessment (Dollars, Cts), Opposite Termination Assessment (Dollars, Cts), Crossing Assessment (Dollars, Cts), Total Assessment (Dollars, Cts), Demands Made Upon (as Owners), Assessment Numbers, Date of Demand, Assessment Due and Unpaid (Dollars, Cts), and SUBSEQUENT PAYMENTS. The table lists numerous 'Unknown' entries with various assessment details and dates from 1894 to 1895.

714 62⁹

40 55 756 48

OWNERS.	ASSESSED UPON					Frontage Assessment		Termination Assessment		Opposite Termination Assessment		Crossing Assessment		Total Assessment		Demands Made Upon as Owners.	Assessment Numbers	Date of Demand, 18...	Assessment Due and Unpaid		SUBSEQUENT PAYMENTS.
	Assessment Number	Block	Lot	Front Feet	Feet on Cross'g	Dollars	Cts.	Dollars	Cts.	Dollars	Cts.	Dollars	Cts.	Dollars	Cts.				Dollars	Cts.	
						714	62 ⁹					140	85 ⁵	735	48 ⁴						
78	6	REED & HUBBELL'S,	8	25		10	98							10	98						
79	6	REED & HUBBELL'S,	7	25		10	98							10	98						
80	6	REED & HUBBELL'S,	6	25		10	98							10	98						
81	6	REED & HUBBELL'S,	5	25		10	98							10	98						
82	6	REED & HUBBELL'S,	4	25		10	98							10	98						
83	6	REED & HUBBELL'S,	3	25		10	98							10	98						
84	6	REED & HUBBELL'S,	2	25		10	98							10	98						
85	6	REED & HUBBELL'S,	1	25		10	98							10	98						
86	3	REED & HUBBELL'S,	28	25	96	10	98					35	3	11	33						
87	3	REED & HUBBELL'S,	26	25	25	10	98					09	3	11	07						
88	3	REED & HUBBELL'S,	27	25	25	10	98					09	3	11	07						
89	3	REED & HUBBELL'S,	28	25	25	10	98					09	3	11	07						
90	3	REED & HUBBELL'S,	29	25	25	10	98					09	3	11	07						
91	3	REED & HUBBELL'S,	30	25	25	10	98					09	3	11	07						
92	3	REED & HUBBELL'S,	31	25	25	10	98					09	3	11	07						
93	3	REED & HUBBELL'S,	32	25	25	10	98					09	3	11	07						
94	3	REED & HUBBELL'S,	33	25	25	10	98					09	3	11	07						
95	3	REED & HUBBELL'S,	34	25	25	10	98					09	3	11	07						
96	3	REED & HUBBELL'S,	35	25	25	10	98					09	3	11	07						
97	3	REED & HUBBELL'S,	36	25	25	10	98					09	3	11	07						
98	3	REED & HUBBELL'S,	37	25		10	98							10	98						
99	3	REED & HUBBELL'S,	38	25		10	98							10	98						
100	3	REED & HUBBELL'S,	39	25		10	98							10	98						
101	3	REED & HUBBELL'S,	40	25		10	98							10	98						
102	3	REED & HUBBELL'S,	41	25		10	98							10	98						
103	3	REED & HUBBELL'S,	42	25		10	98							10	98						
104	3	REED & HUBBELL'S,	43	25		10	98							10	98						
105	3	REED & HUBBELL'S,	44	25		10	98							10	98						
106	3	REED & HUBBELL'S,	45	25		10	98							10	98						
107	3	REED & HUBBELL'S,	46	25		10	98							10	98						
108	3	REED & HUBBELL'S,	47	25		10	98							10	98						
109	3	REED & HUBBELL'S,	48	25		10	98							10	98						
110	7	REED & HUBBELL'S,	24	25		10	98							10	98						
111	7	REED & HUBBELL'S,	23	25		10	98							10	98						
112	7	REED & HUBBELL'S,	22	25		10	98							10	98						
113	7	REED & HUBBELL'S,	21	25		10	98							10	98						
114	7	REED & HUBBELL'S,	20	25		10	98							10	98						
115	7	REED & HUBBELL'S,	19	25		10	98							10	98						
116	7	REED & HUBBELL'S,	18	25		10	98							10	98						
117	7	REED & HUBBELL'S,	17	25		10	98							10	98						
118	7	REED & HUBBELL'S,	16	25		10	98							10	98						
119	7	REED & HUBBELL'S,	15	25		10	98							10	98						
120	7	REED & HUBBELL'S,	14	25		10	98							10	98						
121	7	REED & HUBBELL'S,	13	25		10	98							10	98						
122	7	REED & HUBBELL'S,	12	25	25	10	98					07	8	11	05						
123	7	REED & HUBBELL'S,	11	25	25	10	98					07	8	11	05						
124	7	REED & HUBBELL'S,	10	25	25	10	98					07	8	11	05						
125	7	REED & HUBBELL'S,	9	25	25	10	98					07	8	11	05						
126	7	REED & HUBBELL'S,	8	25	25	10	98					07	8	11	05						
127	7	REED & HUBBELL'S,	7	25	25	10	98					07	8	11	05						
						1263	62 ⁹					42	70 ¹	1306	33						

OWNERS.	ASSESSED UPON					Frontage Assessment		Termination Assessment		Opposite Termination Assessment		Crossing Assessment		Total Assessment		Demands Made Upon as Owners.	Assessment Numbers	Date of Demand, 18..	Assessment Due and Unpaid		SUBSEQUENT PAYMENTS.
	Assessment Number	Block	Admission	Lot	Front Feet	Feet on Cross'g	Dollars	Cts.	Dollars	Cts.	Dollars	Cts.	Dollars	Cts.	Dollars				Cts.	Dollars	
							1263	62 ⁹					42	70 ⁶	1306	33					
	128	7	REED & HUBBELL'S,	6	25	25	10	98					07 ⁸		11	05 ⁸					
	129	7	REED & HUBBELL'S,	5	25	25	10	98					07 ⁸		11	05 ⁸					
	130	7	REED & HUBBELL'S,	4	25	25	10	98					07 ⁸		11	05 ⁸					
	131	7	REED & HUBBELL'S,	3	25	25	10	98					07 ⁸		11	05 ⁸					
	132	7	REED & HUBBELL'S,	2	25	25	10	98					07 ⁸		11	05 ⁸					
	133	7	REED & HUBBELL'S,	1	25	165	10	98					57 ³		11	49 ³					
	134	2	REED & HUBBELL'S,	25	25		10	98							10	98					
	135	2	REED & HUBBELL'S,	26	25		10	98							10	98					
	136	2	REED & HUBBELL'S,	27	25		10	98							10	98					
	137	2	REED & HUBBELL'S,	28	25		10	98							10	98					
	138	2	REED & HUBBELL'S,	29	25		10	98							10	98					
	139	2	REED & HUBBELL'S,	30	25		10	98							10	98					
	140	2	REED & HUBBELL'S,	31	25		10	98							10	98					
	141	2	REED & HUBBELL'S,	32	25		10	98							10	98					
	142	2	REED & HUBBELL'S,	33	25		10	98							10	98					
	143	2	REED & HUBBELL'S,	34	25		10	98							10	98					
	144	2	REED & HUBBELL'S,	35	25		10	98							10	98					
	145	2	REED & HUBBELL'S,	36	25		10	98							10	98					
	146	2	REED & HUBBELL'S,	37	25	25	10	98					07 ⁸		11	05 ⁸					
	147	2	REED & HUBBELL'S,	38	25	25	10	98					07 ⁸		11	05 ⁸					
	148	2	REED & HUBBELL'S,	39	25	25	10	98					07 ⁸		11	05 ⁸					
	149	2	REED & HUBBELL'S,	40	25	25	10	98					07 ⁸		11	05 ⁸					
	150	2	REED & HUBBELL'S,	41	25	25	10	98					07 ⁸		11	05 ⁸					
	151	2	REED & HUBBELL'S,	42	25	25	10	98					07 ⁸		11	05 ⁸					
	152	2	REED & HUBBELL'S,	43	25	25	10	98					07 ⁸		11	05 ⁸					
	153	2	REED & HUBBELL'S,	44	25	25	10	98					07 ⁸		11	05 ⁸					
	154	2	REED & HUBBELL'S,	45	25	25	10	98					07 ⁸		11	05 ⁸					
	155	2	REED & HUBBELL'S,	46	25	25	10	98					07 ⁸		11	05 ⁸					
	156	2	REED & HUBBELL'S,	47	25	25	10	98					07 ⁸		11	05 ⁸					
	157	2	REED & HUBBELL'S,	48	25	95	10	98					29 ³		11	27 ³					
	158	8	REED & HUBBELL'S,	24	25	165	10	98					57 ³		11	49 ³					
	159	8	REED & HUBBELL'S,	23	25	25	10	98					07 ⁸		11	05 ⁸					
	160	8	REED & HUBBELL'S,	22	25	25	10	98					07 ⁸		11	05 ⁸					
	161	8	REED & HUBBELL'S,	21	25	25	10	98					07 ⁸		11	05 ⁸					
	162	8	REED & HUBBELL'S,	20	25	25	10	98					07 ⁸		11	05 ⁸					
	163	8	REED & HUBBELL'S,	19	25	25	10	98					07 ⁸		11	05 ⁸					
	164	8	REED & HUBBELL'S,	18	25	25	10	98					07 ⁸		11	05 ⁸					
	165	8	REED & HUBBELL'S,	17	25	25	10	98					07 ⁸		11	05 ⁸					
	166	8	REED & HUBBELL'S,	16	25	25	10	98					07 ⁸		11	05 ⁸					
	167	8	REED & HUBBELL'S,	15	25	25	10	98					07 ⁸		11	05 ⁸					
	168	8	REED & HUBBELL'S,	14	25	25	10	98					07 ⁸		11	05 ⁸					
	169	8	REED & HUBBELL'S,	13	25	25	10	98					07 ⁸		11	05 ⁸					
	170	8	REED & HUBBELL'S,	12	25	25	10	98					16 ³		11	14 ³					
	171	8	REED & HUBBELL'S,	11	25	25	10	98					16 ³		11	14 ³					
	172	8	REED & HUBBELL'S,	10	25	25	10	98					16 ³		11	14 ³					
	173	8	REED & HUBBELL'S,	9	25	25	10	98					16 ³		11	14 ³					
	174	8	REED & HUBBELL'S,	8	25	25	10	98					16 ³		11	14 ³					
	175	8	REED & HUBBELL'S,	7	25	25	10	98					16 ³		11	14 ³					
	176	8	REED & HUBBELL'S,	6	25	25	10	98					16 ³		11	14 ³					
	177	8	REED & HUBBELL'S,	5	25	25	10	98					16 ³		11	14 ³					
							1812	62 ⁹					47	43	1860	05 ²					

OWNERS.	ASSESSED UPON						Frontage Assessment		Termination Assessment		Opposite Termination Assessment		Crossing Assessment		Total Assessment		Demands Made Upon as Owners.	Assessment Numbers	Date of Demand, 18...	Assessment Due and Unpaid		SUBSEQUENT PAYMENTS.
	Assessment Number	Block	Text of Ordinance <i>Addition</i>	Lot	Front Feet	Feet on Crossing	Dollars	Cts.	Dollars	Cts.	Dollars	Cts.	Dollars	Cts.	Dollars	Cts.				Dollars	Cts.	
						1812	62 ⁹					47	43	1860	05 ⁹							
Unknown	178	8	REED & HUBBELL'S.	4	25	25	10	98					16 ³	11	14 ³							
Unknown	179	8	REED & HUBBELL'S.	3	25	25	10	98					16 ³	11	14 ³							
Unknown	180	8	REED & HUBBELL'S.	2	25	25	10	98					16 ³	11	14 ³							
Unknown	181	8	REED & HUBBELL'S.	1	25	165	10	98				1	07	12	05 ³							
Unknown	182	1	REED & HUBBELL'S.	25	25	95	10	98					29 ³	11	27 ³							
Unknown	183	1	REED & HUBBELL'S.	26	25	25	10	98					07 ⁸	11	05 ⁸							
Unknown	184	1	REED & HUBBELL'S.	27	25	25	10	98					07 ⁸	11	05 ⁸							
Unknown	185	1	REED & HUBBELL'S.	28	25	25	10	98					07 ⁸	11	05 ⁸							
Unknown	186	1	REED & HUBBELL'S.	29	25	25	10	98					07 ⁸	11	05 ⁸							
Unknown	187	1	REED & HUBBELL'S.	30	25	25	10	98					07 ⁸	11	05 ⁸							
Unknown	188	1	REED & HUBBELL'S.	31	25	25	10	98					07 ⁸	11	05 ⁸							
Unknown	189	1	REED & HUBBELL'S.	32	25	25	10	98					07 ⁸	11	05 ⁸							
Unknown	190	1	REED & HUBBELL'S.	33	25	25	10	98					07 ⁸	11	05 ⁸							
Unknown	191	1	REED & HUBBELL'S.	34	25	25	10	98					07 ⁸	11	05 ⁸							
Unknown	192	1	REED & HUBBELL'S.	35	25	25	10	98					07 ⁸	11	05 ⁸							
Unknown	193	1	REED & HUBBELL'S.	36	25	25	10	98					07 ⁸	11	05 ⁸							
Unknown	194	1	REED & HUBBELL'S.	37	25	25	10	98					16 ³	11	14 ³							
Unknown	195	1	REED & HUBBELL'S.	38	25	25	10	98					16 ³	11	14 ³							
Unknown	196	1	REED & HUBBELL'S.	39	25	25	10	98					16 ³	11	14 ³							
Unknown	197	1	REED & HUBBELL'S.	40	25	25	10	98					16 ³	11	14 ³							
Unknown	198	1	REED & HUBBELL'S.	41	25	25	10	98					16 ³	11	14 ³							
Unknown	199	1	REED & HUBBELL'S.	42	25	25	10	98					16 ³	11	14 ³							
Unknown	200	1	REED & HUBBELL'S.	43	25	25	10	98					16 ³	11	14 ³							
Unknown	201	1	REED & HUBBELL'S.	44	25	25	10	98					16 ³	11	14 ³							
Unknown	202	1	REED & HUBBELL'S.	45	25	25	10	98					16 ³	11	14 ³							
Unknown	203	1	REED & HUBBELL'S.	46	25	25	10	98					16 ³	11	14 ³							
Unknown	204	1	REED & HUBBELL'S.	47	25	25	10	98					16 ³	11	14 ³							
Unknown	205	1	REED & HUBBELL'S.	48	25	165	10	98				1	07	12	05 ³							
Unknown	206	42	WHITNEY'S.	24	25	165	10	98				1	07	12	05 ³							
Unknown	207	42	WHITNEY'S.	23	25	25	10	98					16 ³	11	14 ³							
Unknown	208	42	WHITNEY'S.	22	25	25	10	98					16 ³	11	14 ³							
Unknown	209	42	WHITNEY'S.	21	25	25	10	98					16 ³	11	14 ³							
Unknown	210	42	WHITNEY'S.	20	25	25	10	98					16 ³	11	14 ³							
Unknown	211	42	WHITNEY'S.	19	25	25	10	98					16 ³	11	14 ³							
Unknown	212	42	WHITNEY'S.	18	25	25	10	98					16 ³	11	14 ³							
Unknown	213	42	WHITNEY'S.	17	25	25	10	98					16 ³	11	14 ³							
Unknown	214	42	WHITNEY'S.	16	25	25	10	98					16 ³	11	14 ³							
Unknown	215	42	WHITNEY'S.	15	25	25	10	98					16 ³	11	14 ³							
Unknown	216	42	WHITNEY'S.	14	25	25	10	98					16 ³	11	14 ³							
Unknown	217	42	WHITNEY'S.	13	25	25	10	98					16 ³	11	14 ³							
Unknown	218	42	WHITNEY'S.	12	25	25	10	98					88 ⁸	11	86 ⁸							
Unknown	219	42	WHITNEY'S.	11	25	25	10	98					88 ⁸	11	86 ⁸							
Unknown	220	42	WHITNEY'S.	10	25	25	10	98					88 ⁸	11	86 ⁸							
Unknown	221	42	WHITNEY'S.	9	25	25	10	98					88 ⁸	11	86 ⁸							
Unknown	222	42	WHITNEY'S.	8	25	25	10	98					88 ⁸	11	86 ⁸							
Unknown	223	42	WHITNEY'S.	7	25	25	10	98					88 ⁸	11	86 ⁸							
Unknown	224	42	WHITNEY'S.	6	25	25	10	98					88 ⁸	11	86 ⁸							
Unknown	225	42	WHITNEY'S.	5	25	25	10	98					88 ⁸	11	86 ⁸							
Unknown	226	42	WHITNEY'S.	4	25	25	10	98					88 ⁸	11	86 ⁸							
Unknown	227	42	WHITNEY'S.	3	25	25	10	98					88 ⁸	11	86 ⁸							
						2361	62 ⁹						64	67	2426	30 ³						

OWNERS.	ASSESSED UPON						Frontage Assessment		Termination Assessment		Opposite Termination Assessment		Crossing Assessment		Total Assessment		Demands Made Upon as Owners.	Assessment Numbers	Date of Demand,18...	Assessment Due and Unpaid		SUBSEQUENT PAYMENTS.
	Assessment Number	Block	Spec or Subdivision <i>Addition</i>	Lot	Front Feet	Feet on Crossing	Dollars	Cts.	Dollars	Cts.	Dollars	Cts.	Dollars	Cts.	Dollars	Cts.				Dollars	Cts.	
							2910	62 ⁹					151	57 ⁸	3062	27 ⁷						
Unknown	278	44	WHITNEY'S	25	25	25	10	98					88	11	86							
Unknown	279	44	WHITNEY'S	26	25	25	10	98					88	11	86							
Unknown	280	44	WHITNEY'S	27	25	25	10	98					88	11	86							
Unknown	281	44	WHITNEY'S	28	25	25	10	98					88	11	86							
Unknown	282	44	WHITNEY'S	29	25	25	10	98					88	11	86							
Unknown	283	44	WHITNEY'S	30	25	25	10	98					88	11	86							
Unknown	284	44	WHITNEY'S	31	25	25	10	98					88	11	86							
Unknown	285	44	WHITNEY'S	32	25	25	10	98					88	11	86							
Unknown	286	44	WHITNEY'S	33	25	25	10	98					88	11	86							
Unknown	287	44	WHITNEY'S	34	25	25	10	98					2	44 ²	13	42 ²						
Unknown	288	44	WHITNEY'S	35	25	25	10	98					2	44 ²	13	42 ²						
Unknown	289	44	WHITNEY'S	36	25	25	10	98					2	44 ²	13	42 ²						
Unknown	290	44	WHITNEY'S	37	25	25	10	98					2	44 ²	13	42 ²						
Unknown	291	44	WHITNEY'S	38	25	25	10	98					2	44 ²	13	42 ²						
Unknown	292	44	WHITNEY'S	39	25	25	10	98					2	44 ²	13	42 ²						
Unknown	293	44	WHITNEY'S	40	25	25	10	98					2	44 ²	13	42 ²						
Unknown	294	44	WHITNEY'S	41	25	25	10	98					2	44 ²	13	42 ²						
Unknown	295	44	WHITNEY'S	42	25	25	10	98					2	44 ²	13	42 ²						
Unknown	296	44	WHITNEY'S	43	25	25	10	98					2	44 ²	13	42 ²						
Unknown	297	44	WHITNEY'S	44	25	165	10	98					16	11	27	09 ⁶						
Unknown	298	309	Seaman & Chate	48		165							16	11	16	11 ⁶						
Unknown	299	309	Seaman & Chate	47		25							2	44 ²	2	44 ²						
Unknown	300	309	Seaman & Chate	46		25							2	44 ²	2	44 ²						
Unknown	301	309	Seaman & Chate	45		25							2	44 ²	2	44 ²						
Unknown	302	309	Seaman & Chate	44		25							2	44 ²	2	44 ²						
Unknown	303	309	Seaman & Chate	43		25							2	44 ²	2	44 ²						
Unknown	304	309	Seaman & Chate	42		25							2	44 ²	2	44 ²						
Unknown	305	309	Seaman & Chate	41		25							2	44 ²	2	44 ²						
Unknown	306	309	Seaman & Chate	40		25							2	44 ²	2	44 ²						
Unknown	307	309	Seaman & Chate	39		9							88	15	88	15						
Unknown	308	285	Seaman & Chate	1		165							16	11	16	11 ⁶						
Unknown	309	285	Seaman & Chate	2		25							2	44 ²	2	44 ²						
Unknown	310	285	Seaman & Chate	3		25							2	44 ²	2	44 ²						
Unknown	311	285	Seaman & Chate	4		25							2	44 ²	2	44 ²						
Unknown	312	285	Seaman & Chate	5		25							2	44 ²	2	44 ²						
Unknown	313	285	Seaman & Chate	6		25							2	44 ²	2	44 ²						
Unknown	314	285	Seaman & Chate	7		25							2	44 ²	2	44 ²						
Unknown	315	285	Seaman & Chate	8		25							2	44 ²	2	44 ²						
Unknown	316	285	Seaman & Chate	9		25							2	44 ²	2	44 ²						
Unknown	317	285	Seaman & Chate	10		9							88	15	88	15						
							\$3130	22 ⁹					\$273	11 ⁸	\$3403	33 ⁹						

OWNERS.	ASSESSED UPON						Frontage Assessment		Termination Assessment		Opposite Termination Assessment		Crossing Assessment		Total Assessment		Demands Made Upon as Owners.	Assessment Numbers	Date of Demand, 18 ..	Assessment Due and Unpaid		SUBSEQUENT PAY
	Assessment Number	Block	Tract or Subdivision	Lot	Front Feet	Feet on Cros'ng	Dollars	Cts.	Dollars	Cts.	Dollars	Cts.	Dollars	Cts.	Dollars	Cts.				Dollars	Cts.	
<p><i>Engineers Certificate</i></p> <p><i>San Diego Cal</i> <i>April 21st 1894</i></p> <p>I Edwin M. Capps City Engineer of the City of San Diego State of California, do hereby certify that that portion of Logan Avenue from the West line of 26th Street of Reed and Hubbells addition to the East line of 32nd Street has been graded to its full width and official grade, this survey is made according to the official data on file in my office and according to the official street points and bench marks governing the property lines and grade lines on said portion of said Logan Avenue. I also certify that I have correctly computed the quantities of cut and fill and overhaul on said portion of Logan Avenue and the streets intersecting the same together with all engineering data pertaining thereto and delivered a full true and complete detailed statement of the same to the Superintendent of streets of said City of San Diego.</p> <p style="text-align: right;"><i>Edwin M. Capps</i> City Engineer</p>																						

WARRANT.

By Virtue Hereof, I, *W. L. Prouty*, Street Superintendent of the City of San Diego, County of San Diego, and State of California, by virtue of the authority vested in me as said Street Superintendent, do authorize and empower *J. Engelbrecht* his agents or assigns, to demand and receive the several assessments upon the assessment and diagram hereto attached, and this shall be his warrant for the same.

San Diego, *May 2nd* A. D. 1894.

Countersigned by

W. L. Prouty
Street Superintendent of City of San Diego.

M. H. Barker
Mayor of City of San Diego.

Recorded *May 3rd* A. D. 1894.

W. L. Prouty
Street Superintendent of City of San Diego.

(Affiant's name).

J. Engelbrecht

Subscribed and sworn to this *21st* day of *May*

A. D. 1894, before me,

[SEAL].

C. D. Steuton
Notary Public.
In and for San Diego County California

Filed this *21st* day of *May* A. D. 1894

W. L. Prouty
Street Superintendent of the City of San Diego.

Recorded *June 1st* A. D. 1894

W. L. Prouty
Street Superintendent of the City of San Diego.

CERTIFICATE OF RECORD.

I hereby complete and sign the foregoing record, from page *26* and following to page *34* both inclusive, of the Assessment, Diagram Warrant, Certificate of the City Engineer, Contractor's Return and also in the Book of "Contracts and Bonds," the recorded Contract and Bond, each numbered *216 217 218 221 222*, all for the work therein described upon *Logan Avenue* Street, from the *West* line of *26th* Street, to the *East* line of *32nd* Street. Office of the Street Superintendent, San Diego, California, this *First* day of *June* A. D. 1894

Superseded, see new assessment on Page 197.

W. L. Prouty
Street Superintendent, City of San Diego.

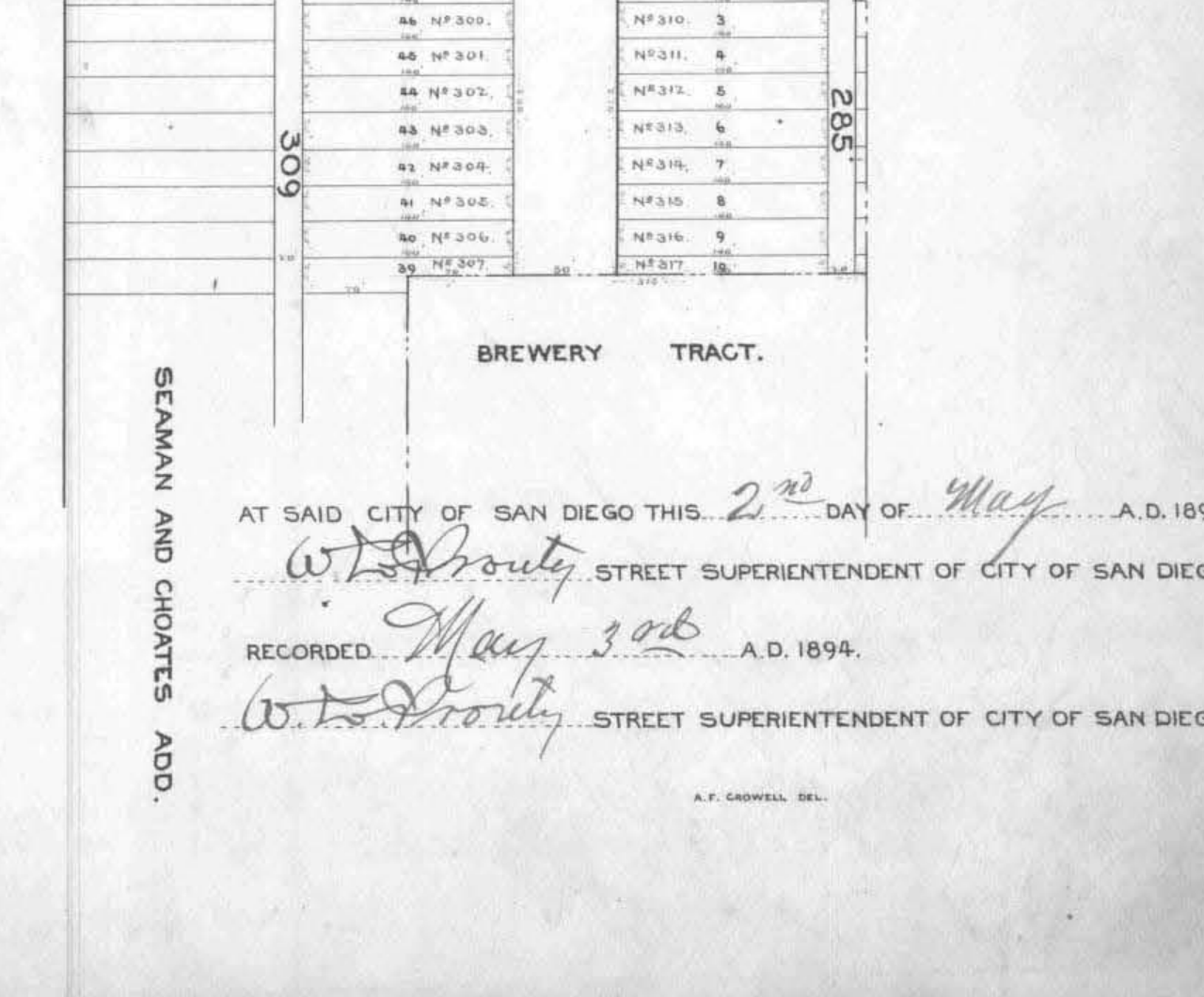



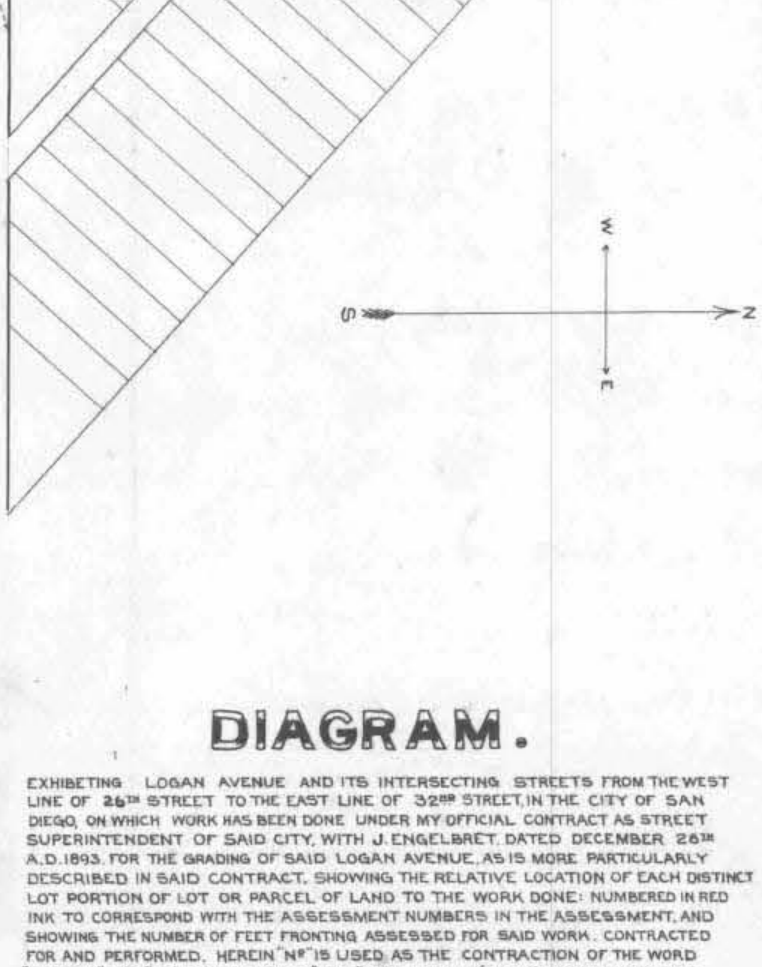

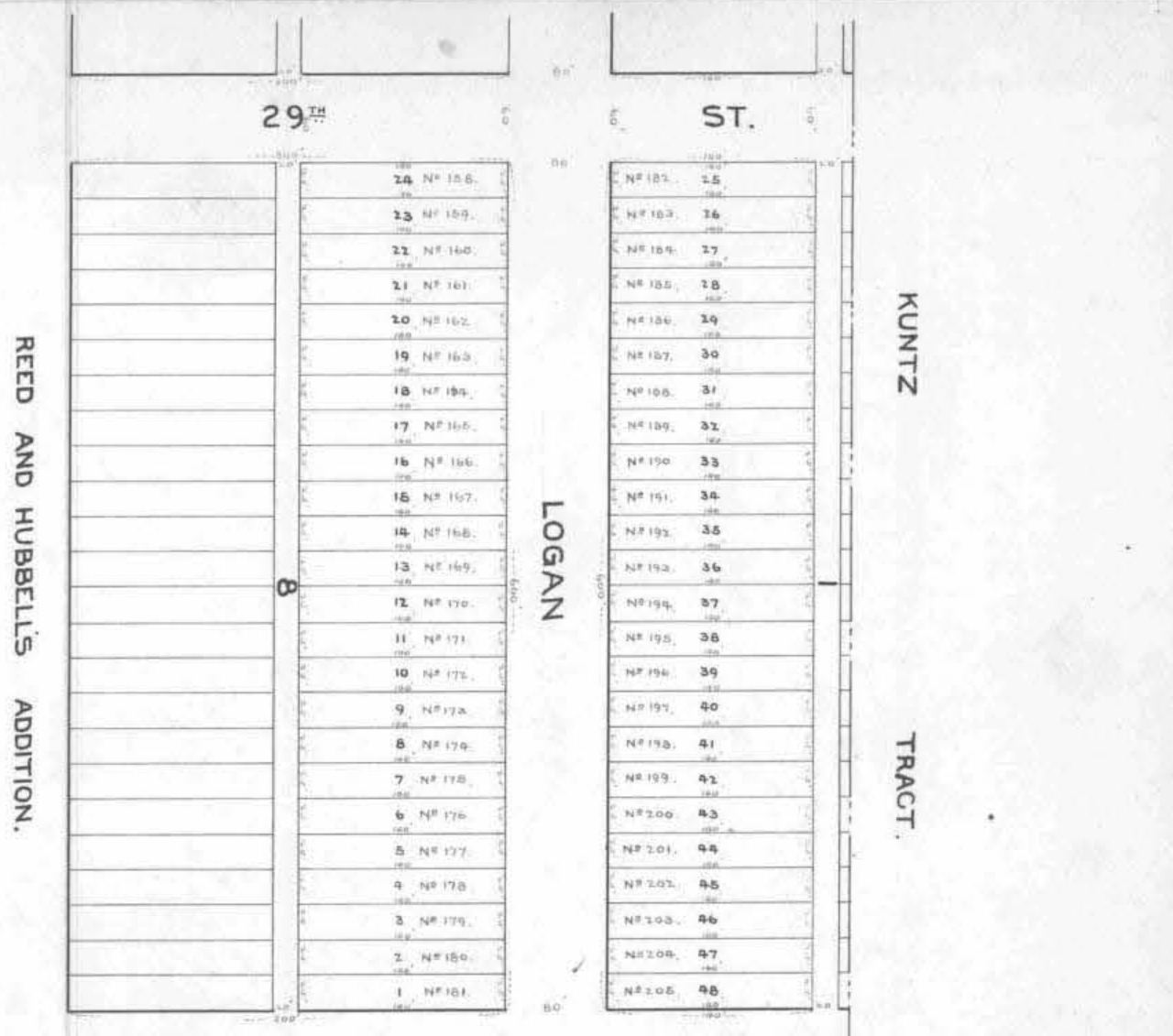


DIAGRAM.

EXHIBITING LOGAN AVENUE AND ITS INTERSECTING STREETS FROM THE WEST LINE OF 26TH STREET TO THE EAST LINE OF 32TH STREET IN THE CITY OF SAN DIEGO ON WHICH WORK HAS BEEN DONE UNDER MY OFFICIAL CONTRACT AS STREET SUPERINTENDENT OF SAID CITY WITH J. ENGELBRET DATED DECEMBER 26TH A.D. 1893 FOR THE GRADING OF SAID LOGAN AVENUE, AS IS MORE PARTICULARLY DESCRIBED IN SAID CONTRACT, SHOWING THE RELATIVE LOCATION OF EACH DISTINCT LOT PORTION OF LOT OR PARCEL OF LAND TO THE WORK DONE, NUMBERED IN RED INK TO CORRESPOND WITH THE ASSESSMENT NUMBERS IN THE ASSESSMENT AND SHOWING THE NUMBER OF FEET FRONTING ASSESSED FOR SAID WORK, CONTRACTED FOR AND PERFORMED. HEREIN "NF" IS USED AS THE CONTRACTION OF THE WORD NUMBER AND "FT" FOR THE WORD FEET. THE MARKS "AND" MEAN RESPECTIVELY FEET AND INCHES. FIGURES IN RED INK NEXT TO PROPERTY LINES SHOW EACH THE LENGTH OF SAID LINE IN FEET. OTHER FIGURES IN BLACK INK SHOW THE NUMBERS OF THE LOTS.

AT SAID CITY OF SAN DIEGO THIS 2ND DAY OF May A.D. 1894.
W. T. Proby STREET SUPERINTENDENT OF CITY OF SAN DIEGO.
 RECORDED *May 3rd 1894* A.D. 1894.
W. T. Proby STREET SUPERINTENDENT OF CITY OF SAN DIEGO.

Crosswalking "H" street from the west line of 7th Street to the east line of 16th Street

Assessment No. H. L. Prouty

Pursuant to Statute, I, H. L. Prouty, as Street Superintendent of the City of San Diego, in the County of San Diego, and State of California, do hereby assess and apportion, as shown hereinafter and in the diagram attached hereto, upon certain lots, portions of lots, and parcels of land, fronting on 7th Street to the East line of 16th Street, in said city, from the west line of 7th Street to the East line of 16th Street, the sum of Five hundred seventy one and 9/100 Dollars (\$571.90), to be paid in gold coin to Orr and Nagle agents or assigns, to cover the sum due (including incidental expenses) for the work of crosswalking "H" street between said lines, as said work is more particularly specified in my official contract therewith said Orr and Nagle dated the First day of August A. D. 1894

All of said work has been performed and materials furnished complying with the specifications and under my direction and to my satisfaction and acceptance. And because the names of the owners of said assessed property are unknown to me, I herewith write the word "Unknown" opposite the number of the lot and the amount assessed thereon and the number of each lot, portion of a lot, or portion of land assessed.

TOTAL COST OF THE WORK IS \$571.90, AS FOLLOWS:

Table with 2 columns: Description (e.g., 3806.5 Square feet of pavement, at 14¢ per square foot), Amount (\$532.91)

Table with 2 columns: Description (e.g., City Engineer's Official Fees, Printing and Advertising), Amount (\$90.00)

DIVIDED AS FOLLOWS:

Main assessment table with columns: Grading in Feet, Grading Cost (Dollars/Cts), Incidental Expenses (Dollars/Cts), Total Assessment (Dollars/Cts), Number of Front Feet Assessed, Number of Feet Assessed, Rate Per Front Foot Assessed (Dollars/Cts). Includes rows for crossing 7th Street and a Totals row.

CONTRACTOR'S RETURN.

STATE OF CALIFORNIA, COUNTY OF SAN DIEGO, CITY OF SAN DIEGO, ss.


Frank Orr being duly sworn, says that he is a partner in the firm of Orr & Nagle, contractor named in annexed Assessment, Diagram and Warrant; that said assessment for the total cost of certain street work upon "H" Street from the west line of 7th Street to the East line of 16th Street in said city, as more fully described therein and in the contract for said work with said Orr and Nagle made by the Superintendent of Streets in said city, dated the First day of August A. D. 1894 levied as therein described upon certain lots, portions of lots and parcels of land, and the unknown owners thereof for the sum of Five hundred seventy one and 9/100 Dollars (\$571.90) payable to said Orr & Nagle their agents or assigns, was made, recorded and delivered by said Superintendent on the 1st day of August A. D. 1894 to affiant in behalf of said contractor; that there were attached to the same and delivered to the same in the same behalf, at the same time, by said Superintendent, his Diagram thereto attached, and a warrant in favor of said Orr & Nagle for collecting said assessment, upon which warrant this return is endorsed; that in the case of all assessments therein described, but not included in the following table, affiant has, since the date last aforesaid, in the manner hereinafter described and in behalf of said contractor, made demand upon and received full payment from the owners of each and all such assessed lots and lands; and that besides all personal demands, affiant did, wherever the name of the owner of the lot is stated as "unknown," on the assessment on the 1st and 20th day of August A. D. 1894 within thirty days from the date of said warrant, and between the hours of 9 A. M. and 4 P. M., in behalf of said contractor, enter upon each of the corresponding lots, portions of lots and parcels of land assessed, and with said certificate, assessment, diagram and warrant, and in a loud, audible voice, publicly make separate demands for the payment of each of said assessments from the unknown owners thereof, upon each lot, portion of lot, or parcel of land, for each of its own assessments as specified in said assessment; and that wherever he found a building, tenant or occupant upon any of said premises, besides the public demand as aforesaid, he, at the same time, in the same behalf, presenting and exhibiting said certificate, assessment, diagram and warrant, in each instance, demanded from each tenant, or occupant for the unknown owners separately the payment of each of said assessments upon said premises; and in the following table he states the name of such demandee, as "tenant," or "occupant," with the word "unknown;" but that, notwithstanding said demands, the following totals of said assessed sums, each separately demanded, and also the total, remain unpaid, to-wit:

Large table with columns: OWNERS, ASSESSED UPON (Assessment Number, Block, Tract or Subdivision, Lot, Front Feet, Feet on Crossing), Frontage Assessment (Dollars/Cts), Termination Assessment (Dollars/Cts), Opposite Termination Assessment (Dollars/Cts), Crossing Assessment (Dollars/Cts), Total Assessment (Dollars/Cts), Demands Made Upon (as Owners, Assessment Numbers, Date of Demand, Assessment Due and Unpaid (Dollars/Cts), SUBSEQUENT PAYMENTS.

OWNERS.	ASSESSED UPON					Frontage Assessment		Termination Assessment		Opposite Termination Assessment		Crossing Assessment		Total Assessment		Demands Made Upon as Owners.	Assessment Numbers	Date of Demand, August 1894	Assessment Due and Unpaid		SUBSEQUENT PAYMENTS
	Assessment Number	Block	Additions	Lot	Front Feet	Feet on Crossing	Dollars	Cts.	Dollars	Cts.	Dollars	Cts.	Dollars	Cts.	Dollars				Cts.	Dollars	
Unknown	28	84	HORTON'S	G		150						189.24 ⁰⁰	189.24 ⁰⁰	Unknown	61	August 20 th	3	53	Paid		
Unknown	29	84	HORTON'S	H		50						420 ⁰⁰	420 ⁰⁰	Unknown	62	" "	3	53	Paid		
Unknown	30	84	HORTON'S	I		50						420 ⁰⁰	420 ⁰⁰	Unknown	63	" "	3	53	Paid		
Unknown	31	83	HORTON'S	J		50						420 ⁰⁰	420 ⁰⁰	Unknown	64	" "	9	19	Paid		
Unknown	32	83	HORTON'S	K		50						420 ⁰⁰	420 ⁰⁰	Unknown	65	" "	4	24	Paid		
Unknown	33	83	HORTON'S	L		150						1261 ⁶⁰	1261 ⁶⁰	Unknown	71	" "	1	43	Paid		
Unknown	34	100	HORTON'S	A		150						1261 ⁶⁰	1261 ⁶⁰	Unknown	72	" "	2	33	Paid in full		
Unknown	35	100	HORTON'S	B		50						420 ⁰⁰	420 ⁰⁰	Unknown	73	" "	3	53	Paid		
Unknown	36	100	HORTON'S	C		50						420 ⁰⁰	420 ⁰⁰	Unknown	74	" "	10	60	Paid		
Unknown	37	100	HORTON'S	D		50						420 ⁰⁰	420 ⁰⁰	Unknown	77	" "	3	53	Paid Sept 15/94		
Unknown	38	100	HORTON'S	E		50						420 ⁰⁰	420 ⁰⁰	Unknown	87	" "	3	34	Paid		
Unknown	39	100	HORTON'S	F		150						1261 ⁶⁰	1261 ⁶⁰	Unknown	88	" "	10	02	Paid		
Unknown	40	83	HORTON'S	G		150						1261 ⁶⁰	1261 ⁶⁰						Paid in full		
Unknown	41	83	HORTON'S	H		50						420 ⁰⁰	420 ⁰⁰						Paid in full		
Unknown	42	83	HORTON'S	I		50						420 ⁰⁰	420 ⁰⁰						Paid in full		
Unknown	43	82	HORTON'S	J		50						420 ⁰⁰	420 ⁰⁰						Paid in full		
Unknown	44	82	HORTON'S	K		50						420 ⁰⁰	420 ⁰⁰						Paid in full		
Unknown	45	82	HORTON'S	L		150						1261 ⁶⁰	1261 ⁶⁰						Paid in full		
Unknown	46	101	HORTON'S	A		150						1261 ⁶⁰	1261 ⁶⁰						Paid in full		
Unknown	47	101	HORTON'S	B		50						420 ⁰⁰	420 ⁰⁰						Paid in full		
Unknown	48	101	HORTON'S	C		50						420 ⁰⁰	420 ⁰⁰						Paid in full		
Unknown	49	101	HORTON'S	D		50						420 ⁰⁰	420 ⁰⁰						Paid in full		
Unknown	50	101	HORTON'S	E		50						420 ⁰⁰	420 ⁰⁰						Paid in full		
Unknown	51	101	HORTON'S	F		150						1261 ⁶⁰	1261 ⁶⁰						Paid in full		
Unknown	52	82	HORTON'S	G		150						1261 ⁶⁰	1261 ⁶⁰						Paid in full		
Unknown	53	82	HORTON'S	H		50						420 ⁰⁰	420 ⁰⁰						Paid in full		
Unknown	54	82	HORTON'S	I		50						420 ⁰⁰	420 ⁰⁰						Paid in full		
Unknown	55	81	HORTON'S	J		50						420 ⁰⁰	420 ⁰⁰						Paid in full		
Unknown	56	81	HORTON'S	K		50						420 ⁰⁰	420 ⁰⁰						Paid in full		
Unknown	57	81	HORTON'S	L		150						1261 ⁶⁰	1261 ⁶⁰						Paid in full		
Unknown	58	102	HORTON'S	A		150						1261 ⁶⁰	1261 ⁶⁰						Paid in full		
Unknown	59	102	HORTON'S	B		50						420 ⁰⁰	420 ⁰⁰						Paid in full		
Unknown	60	102	HORTON'S	C		50						420 ⁰⁰	420 ⁰⁰						Paid in full		
Unknown	61	18	SHERMAN'S	1		50						353 ⁵⁰	353 ⁵⁰						Paid in full		
Unknown	62	18	SHERMAN'S	2		50						353 ⁵⁰	353 ⁵⁰						Paid in full		
Unknown	63	18	SHERMAN'S	3		50						353 ⁵⁰	353 ⁵⁰						Paid in full		
Unknown	64	18	SHERMAN'S	4		180						919	919						Paid in full		
Unknown	65	18	SHERMAN'S	5		60						424	424						Paid in full		
Unknown	66	1	SHERMAN'S	6		100						707	707						Paid in full		
Unknown	67	1	SHERMAN'S	7		150						1060 ⁵⁰	1060 ⁵⁰						Paid in full		
Unknown	68	1	SHERMAN'S	8		50						353 ⁵⁰	353 ⁵⁰						Paid in full		
Unknown	69	1	SHERMAN'S	9		33						233	233						Paid in full		
Unknown	70	16	SHERMAN'S	10		1851						95 ⁵⁰	95 ⁵⁰						Paid in full		
Unknown	71	17	SHERMAN'S	5		2031						1435 ⁵⁰	1435 ⁵⁰						Paid in full		
Unknown	72	2	SHERMAN'S	4		33						233	233						Paid in full		
Unknown	73	2	SHERMAN'S	5		50						353 ⁵⁰	353 ⁵⁰						Paid in full		
Unknown	74	2	SHERMAN'S	6		150						1060 ⁵⁰	1060 ⁵⁰						Paid in full		
Unknown	75	17	SHERMAN'S	1		150						1060 ⁵⁰	1060 ⁵⁰						Paid in full		
Unknown	76	17	SHERMAN'S	2		50						353 ⁵⁰	353 ⁵⁰						Paid in full		
Unknown	77	17	SHERMAN'S	3		50						353 ⁵⁰	353 ⁵⁰						Paid in full		
						Carried Forward							50466	50466							

DIAGRAM.

EXHIBITING "H" STREET AND ITS INTERSECTING STREETS FROM THE WEST LINE OF SEVENTH STREET, TO THE EAST LINE OF SIXTEENTH STREET IN THE CITY OF SAN DIEGO, ON WHICH WORK HAS BEEN DONE UNDER MY OFFICIAL CONTRACT AS STREET SUPERINTENDENT OF SAID CITY, WITH OVER AND NAGLE, DATED THE 17TH DAY OF AUGUST A.D. 1894, FOR THE CROSSWALKING OF SAID "H" STREET AS IS MORE PARTICULARLY DESCRIBED IN SAID CONTRACT, SHOWING THE RELATIVE LOCATION OF EACH DISTINCT LOT PORTION OF LOT OR PARCEL OF LAND TO THE WORK DONE, NUMBERED IN RED INK TO CORRESPOND WITH THE ASSESSMENT NUMBERS IN THE ASSESSMENT; AND SHOWING THE NUMBER OF FEET FRONTING SAID WORK CONTRACTED FOR AND PERFORMED, HEREIN "N" IS USED AS THE CONTRACTION OF THE WORD "NUMBER" AND "FT" FOR "THE WORD FEET", THE MARKS AND "MEAN" RESPECTIVELY "FEET" AND "INCHES"; FIGURES IN RED INK NEXT TO PROPERTY LINES SHOW EACH THE LENGTH OF SAID LINE IN FEET. OTHER FIGURES IN BLACK INK SHOW THE NUMBER OF THE LOTS.



AT SAID CITY OF SAN DIEGO THIS 17 DAY OF Aug A.D. 1894.
W. F. ... STREET SUPERINTENDENT OF CITY OF SAN DIEGO.
 RECORDED 15th Aug A.D. 1894.
W. F. ... STREET SUPERINTENDENT OF CITY OF SAN DIEGO.

OWNERS.	ASSESSED UPON						Frontage Assessment		Termination Assessment		Opposite Termination Assessment		Crossing Assessment		Total Assessment		Demands Made Upon as Owners.	Assessment Numbers	Date of Demand, 18...	Assessment Due and Unpaid		SUBSEQUENT PAYMENTS.
	Assessment Number	Block	Tract or Subdivision	Lot	Front Feet	Feet on Cross'ng	Dollars	Cts.	Dollars	Cts.	Dollars	Cts.	Dollars	Cts.	Dollars	Cts.				Dollars	Cts.	
[The table body is crossed out with a large 'X']																						

OWNERS.	ASSESSED UPON					Frontage Assessment		Termination Assessment		Opposite Termination Assessment		Crossing Assessment		Total Assessment		Demands Made Upon as Owners.	Assessment Numbers	Date of Demand, 18..	Assessment Due and Unpaid		SUBSEQUENT PAY-EN
	Assessment Number	Block	Address	Lot	Front Feet	Feet on Cross'ng	Dollars	Cts.	Dollars	Cts.	Dollars	Cts.	Dollars	Cts.	Dollars				Cts.	Dollars	
Unknown	78	17	SHERMAN'S	10	50							504.66	504.66							Paid in full.	
Unknown	79	17	SHERMAN'S	11	50							334	334							Paid in full.	
Unknown	80	17	SHERMAN'S	12	150							1002	1002							Paid in full.	
Unknown	81	2	SHERMAN'S	7	150							1002	1002							Paid in full.	
Unknown	82	2	SHERMAN'S	8	50							334	334							Paid in full.	
Unknown	83	2	SHERMAN'S	9	33							221	221							Paid in full.	
Unknown	84	17	SHERMAN'S	4	2031							1385	1385							Paid in full.	
Unknown	85	18	SHERMAN'S	5	2031							1385	1385							Paid in full.	
Unknown	86	3	SHERMAN'S	4	33							221	221							Paid in full.	
Unknown	87	3	SHERMAN'S	5	50							334	334							Paid in full.	
Unknown	88	3	SHERMAN'S	6	150							1002	1002							Paid in full.	
Unknown	89	16	SHERMAN'S	1	150							1002	1002							Paid in full.	
Unknown	90	16	SHERMAN'S	2	50							334	334							Paid in full.	
Unknown	91	16	SHERMAN'S	3	50							334	334							Paid in full.	
												\$571.91	\$579.91								

Engineer's Certificate

I Edwin M. Lapp, City Engineer for the City of San Diego State of California, do hereby Certify that on the 17th day of Aug. 1894, I checked up the Bituminous cross-walks laid on "H" street at the intersections of 7th - 8th - 9th - 10th - 11th - 15th - 16th and find them to conform to the established grade, and to the official street points and Bench marks as recorded in my office.

Edwin M. Lapp
City Engineer

San Diego Cal Aug 17th 1894

WARRANT.

By Virtue Hereof, I, W. L. Prouty, Street Superintendent of the City of San Diego, County of San Diego, and State of California, by virtue of the authority vested in me as said Street Superintendent, do authorize and empower Over T. Nagle agents or assigns, to demand and receive the several assessments upon the assessment and diagram hereto attached, and this shall be their warrant for the same.

San Diego, Aug. 17th A. D. 1894.

Countersigned by

W. L. Prouty
Street Superintendent of City of San Diego.
W. H. Carlson
Mayor of City of San Diego.

Recorded Aug 15th A. D. 1894.

W. L. Prouty
Street Superintendent of City of San Diego.

(Affiant's name).

Frank Orr

Subscribed and sworn to this 15th day of September

A. D. 1894, before me, L. F. Holland, a Notary Public.

[SEAL] L. F. Holland
Notary Public.

Filed this 15th day of September A. D. 1894

W. L. Prouty
Street Superintendent of the City of San Diego.

Recorded Sept 17th A. D. 1894

W. L. Prouty
Street Superintendent of the City of San Diego.

CERTIFICATE OF RECORD.

I hereby complete and sign the foregoing record, from page 35 to page 38 both inclusive, of the Assessment, Diagram Warrant, Certificate of the City Engineer, Contractor's Return and also in the Book of "Contracts and Bonds," the recorded Contract and Bond, each numbered 223 - 224 - 225 - 226, all for the work therein described upon "H" Street, from the west line of 7th Street to the East line of 16th Street.

Office of the Street Superintendent, San Diego, California, this 17th day of September A. D. 1894

W. L. Prouty
Street Superintendent, City of San Diego.

In the Matter of *Grading and Paving "F" Street from the East
Side of 6th Street to the west Side of 8th Street*

Assessment No.

Pursuant to Statute, I, *H. L. Prouty*, as Street Superintendent of the City of San Diego, in the County of San Diego, and State of California, do hereby assess and apportion, as shown hereinafter and in the diagram attached hereto, upon certain lots, portions of lots, and parcels of land, fronting on *"F" Street* in said city, from the East

Side of *6th Street* to the West line of *8th Street*

and on streets intersecting it between said lines, the sum of *Three Thousand Seven Hundred and Sixty Nine* Dollars (\$ *3,729.69*) to be paid in gold coin to *Overs and Nagle* agents or assigns, to cover the sum due (including incidental expenses) for the work of *Grading and Paving "F" Street* between said lines, as said work is more particularly specified in my official contract herewith said *Overs and Nagle* dated the *Third* day of *October* A. D. 189*4*

All of said work has been performed and materials furnished complying with the specifications and under my direction and to my satisfaction and acceptance. And because the names of the owners of said assessed property are unknown to me, I herewith write the word "Unknown" opposite the number of the lot and the amount assessed thereon and the number of each lot, portion of a lot, or portion of land assessed.

TOTAL COST OF THE WORK IS \$ *3,729.69*, AS FOLLOWS:

<i>Grading 477.30 cubic yards frontage @ .45¢</i>	\$ <i>214.785</i>	INCIDENTAL EXPENSES:	City Engineer's Official Fees	\$ <i>45.00</i>
<i>Grading 176.90 cubic yards crossing @ .45¢</i>	\$ <i>79.605</i>		Printing and Advertising	\$ <i>7.70</i>
<i>Paving 172.00 square feet frontage @ 15¢</i>	\$ <i>26.280</i>		Special Sewer Superintendent's Compensation @ \$ <i>1.00</i> per day	\$ <i>1.00</i>
<i>Paving 448.81 square feet crossing @ 15¢</i>	\$ <i>67.3215</i>		Incidental Expenses	\$ <i>52.70</i>
Contract Cost	\$ <i>3676.99</i>		Contract Cost	\$ <i>3676.99</i>
		Total Cost	\$ <i>3729.69</i>	

DIVIDED AS FOLLOWS:

	Grading in Cubic yards frontage	Paving square feet	Grading Cost		Paving Cost		Incidental Expenses		Total Assessment		Number of Front Feet Assessed		Number of Feet Assessed		Rate Per Front Foot Assessed		
			Dollars	Cts.	Dollars	Cts.	Dollars	Cts.	Dollars	Cts.	Dollars	Cts.	Frontage	Terminations	Opposite Terminations	Crossing	Dollars
Frontage, exclusive of Terminations	477.30	17200	214.78	00	262.30	00	40.67	3	2878.45	80	800					3.598075	
Crossing on <i>7th Street</i>	176.90	44881	79.60		759.60		12.07		851.23				1000			851.2328	
Totals																	

OWNERS.	Assessment Number	Block	ASSESSED UPON				Frontage Assessment	Termination Assessment	Opposite Termination Assessment	Crossing Assessment	Total Assessment	Demands Made Upon as Owners.	Date of Demand, 18...	Assessment Due and Unpaid		SUBSEQUENT PAYMENTS.
			Lot	Front Feet	Feet on Crossing	addition Front of subdivision								Dollars	Cts.	
Unknown	1	60	Hortens	F	100					359.807	Occupant Unknown	1 October 3 rd 1894	359.80		Paid	
Unknown	2	60	Hortens	G	100	150				359.807	Occupant Unknown	2 October 3 rd 1894	487.49		Paid	
Unknown	3	60	Hortens	H		50				42.56	Occupant Unknown	3 October 3 rd 1894	42.56		Paid	
Unknown	4	60	Hortens	I		50				42.56	Occupant Unknown	4 October 3 rd 1894	42.56		Paid	
Unknown	5	59	Hortens	D		50				42.56			42.56		Paid	
Unknown	6	59	Hortens	E		50				42.56			42.56		Paid	
Unknown	7	59	Hortens	F	100	150				359.807	Occupant Unknown	7 October 3 rd 1894	487.49		Paid	
Unknown	8	59	Hortens	G	100					359.807			359.807		Paid	
Unknown	9	71	Hortens	A	100					359.807	Occupant Unknown	9 October 3 rd 1894	359.80		Paid	
Unknown	10	71	Hortens	L	100	150				359.807	Occupant Unknown	10 October 3 rd 1894	487.49		Paid	
Unknown	11	71	Hortens	K		50				42.56	Occupant Unknown	11 October 3 rd 1894	42.56		Paid	
Unknown	12	71	Hortens	J		50				42.56	Occupant Unknown	12 October 3 rd 1894	42.56		Paid	
Unknown	13	72	Hortens	(part of lot 53) (part of lot 47)	78		190.69.9			66.398	Occupant Unknown	13 October 3 rd 1894	257.09		Paid	
Unknown	14	72	Hortens	(part of lot 47) (part of lot 53)	47		169.11			40.01	Occupant Unknown	14 October 3 rd 1894	209.12		Paid	
Unknown	15	72	Hortens	(part of lot 47) (part of lot 53)	75					21.28	Occupant Unknown	15 October 3 rd 1894	21.28		Paid	
Unknown	16	72	Hortens	B		50				42.56	Occupant Unknown	16 October 3 rd 1894	42.56		Paid	
Unknown	17	72	Hortens	C		50				42.56	Occupant Unknown	17 October 3 rd 1894	42.56		Paid	
Unknown	18	72	Hortens	L	100					359.807	Occupant Unknown	18 October 3 rd 1894	359.80		Paid Oct. 4.95	
							2878.45						851.2328			3729.69

MARGIN.

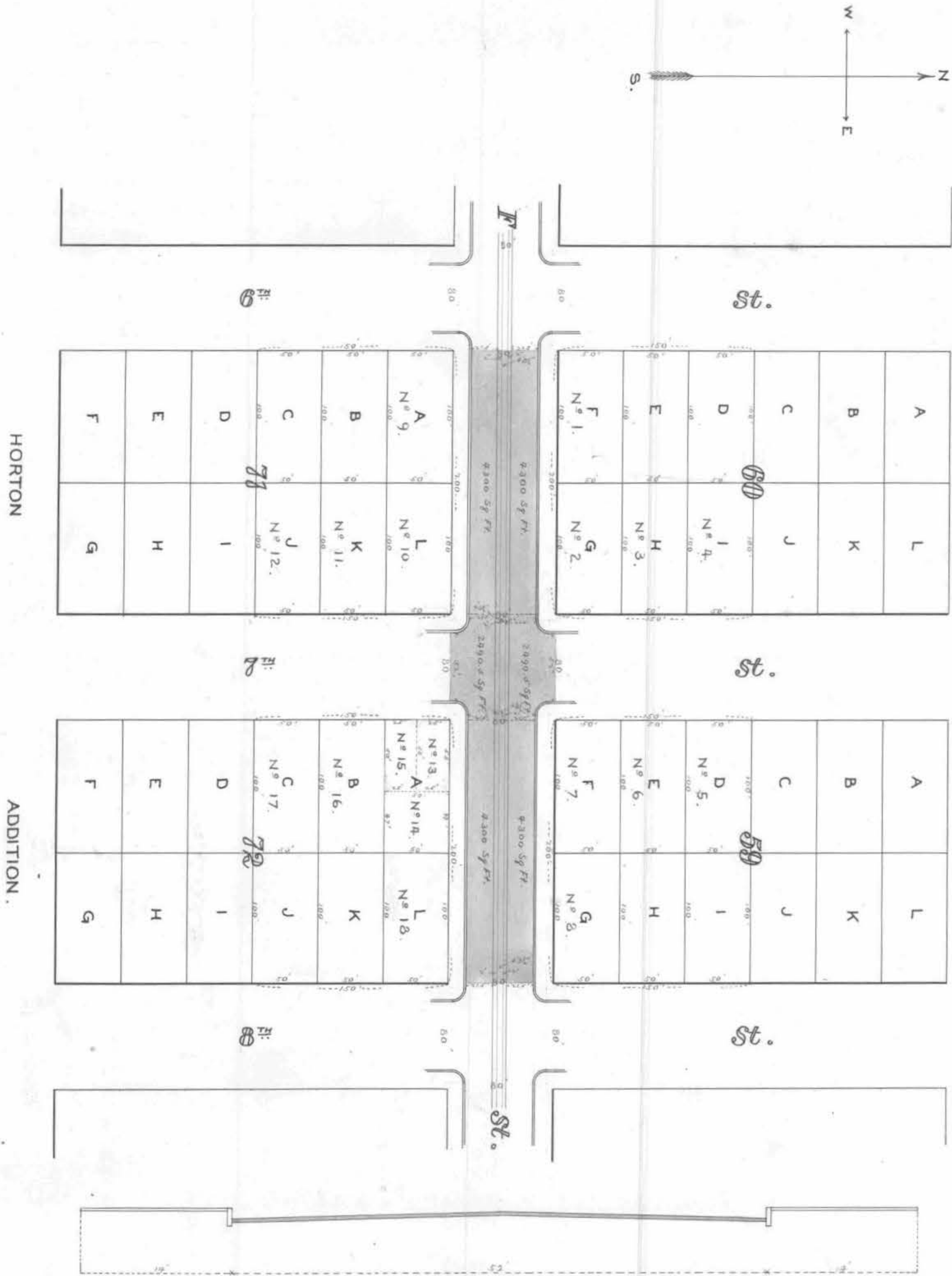
CONTRACTOR'S RETURN.

STATE OF CALIFORNIA,
COUNTY OF SAN DIEGO,) ss.
CITY OF SAN DIEGO,)

Frank Orr being duly sworn, says that he is the *one of the firm of Overs and Nagle* contractor named in annexed Assessment, Diagram and Warrant; that said assessment for the total cost of certain street work upon *"F" Street* between *6th* & *8th Streets* in said city, as more fully described therein and in the contract for said work with said *Overs and Nagle* made by the Superintendent of Streets in said city, dated the *3rd 10* day of *October* A. D. 189*4* levied as therein described upon certain lots, portions of lots, or parcels of land, and the unknown owners thereof for the sum of *Three Thousand Seven Hundred and Sixty Nine* Dollars (\$ *3,729.69*) payable in gold coin to *Overs and Nagle* their agents or assigns, was made, recorded and delivered by said Superintendent on the *29th* day of *October* A. D. 189*4*; to affiant in behalf of said contractor; that there were attached to the same and delivered to the same in the same behalf, at the same time, by said Superintendent, his Diagram thereto attached, and a warrant in favor of *Overs and Nagle* for collecting said assessment, upon which warrant this return is endorsed; that in the case of all assessments therein described, but not included in the following table, affiant has, since the date last aforesaid, in the manner hereinafter described and in behalf of said contractor, made demand upon and received full payment from the owners of each and all such assessed lots and lands; and that besides all personal demands, affiant did, wherever the name of the owner of the lot is stated as "unknown," on the assessment on the *Third* day of *November* A. D. 189*4* within thirty days from the date of said warrant, and between the hours of 9 A. M. and 4 P. M., in behalf of said contractor, enter upon each of the corresponding lots, portions of lots and parcels of land assessed, and with said certificate, assessment, diagram and warrant, and in a loud, audible voice, publicly make separate demands for the payment of each of said assessments from the unknown owners thereof, upon each lot, portion of lot, or parcel of land, for each of its own assessments as specified in said assessment; and that wherever he found a building, tenant or occupant upon any of said premises, besides the public demand as aforesaid, he, at the same time, in the same behalf, presenting and exhibiting said certificate, assessment, diagram and warrant, in each instance, demanded from each tenant, occupant for the unknown owners separately the payment of each of said assessments on said premises; and in the following table he states the name of said demandee, as "tenant," or "occupant," with the word "unknown;" but that, notwithstanding said demands, the following totals of said assessed sums, each separately demanded, and also the total, remain unpaid, to-wit:

DIAGRAM.

EXHIBING "F" STREET AND ITS INTERSECTING STREETS FROM THE EAST LINE OF 6TH STREET TO THE WEST LINE OF 8TH STREET, IN THE CITY OF SAN DIEGO ON WHICH WORK HAS BEEN DONE UNDER MY OFFICIAL CONTRACT AS STREET SUPERINTENDENT OF SAID CITY WITH OVER AND NABLE DATED THE THIRD DAY OF OCTOBER A.D. 1894, FOR THE GRADING AND PAVING OF SAID "F" STREET WITH BITUMINOUS ROCK ON THE NATURAL EARTH, AS IS MORE PARTICULARLY DESCRIBED IN SAID CONTRACT, SHOWING THE RELATIVE LOCATION OF EACH DISTINCT LOT PORTION OF LOT OR PARCEL OF LAND TO THE WORK DONE, NUMBERED IN RED INK TO CORRESPOND WITH THE ASSESSMENT NUMBERS IN THE ASSESSMENT, AND SHOWING THE NUMBER OF FEET FRONTING ASSESSED FOR SAID WORK, CONTRACTED FOR AND PERFORMED. HEREIN "N" IS USED AS THE CONTRACTION OF THE WORD NUMBER, AND "FT" FOR THE WORD FEET. THE MARKS "AND" MEAN RESPECTIVELY FEET AND "INCHES". FIGURES IN RED INK NEXT TO PROPERTY LINES SHOW EACH THE LENGTH OF SAID LINE IN FEET.



AT SAID CITY OF SAN DIEGO THIS 29TH DAY OF October A.D. 1894.
H. L. Prouty STREET SUPERINTENDENT OF THE CITY OF SAN DIEGO.
 RECORDED October 29TH A.D. 1894.
H. L. Prouty STREET SUPERINTENDENT OF THE CITY OF SAN DIEGO.

A. F. CROWELL DEL.

OWNERS.	ASSESSED UPON						Frontage Assessment		Termination Assessment		Opposite Termination Assessment		Crossing Assessment		Total Assessment		Demands Made Upon as Owners.	Assessment Numbers	Date of Demand, 18...	Assessment Due and Unpaid		SUBSEQUENT PAYMENTS
	Assessment Number	Block	Tract or Subdivision	Lot	Front Feet	Feet on Cross'ng	Dollars	Cts.	Dollars	Cts.	Dollars	Cts.	Dollars	Cts.	Dollars	Cts.				Dollars	Cts.	
<i>San Diego Cal Oct 29th 1894</i>																						
<p>I Edwin M. Capps City Engineer for the City of San Diego State of California do hereby certify that I have checked up the Bituminous pavement laid on "F" Street between the East line of Sixth Street and the West line of Eighth Street and find that the same conforms to the official grade and in accord with the official benches and official street prints as recorded in my office, and that said "F" Street in said City is graded to the official grade, and paved with Bituminous rock pavement, from the East line of Sixth Street to the West line of Eighth Street in said City from curb to curb (except such portions thereof as are required to be kept in order or repair by persons or corporations having railroad tracks thereon) also that the quantities of earth excavated, and number of square feet of pavement laid are correctly given.</p> <p style="text-align: right;"><i>Edwin M. Capps</i> City Engineer</p>																						

WARRANT.

(Alliant's name).

By Virtue Hereof, I, *H. L. Prouty*, Street Superintendent of the City of San Diego, County of San Diego, and State of California, by virtue of the authority vested in me as said Street Superintendent, do authorize and empower *Carr and Nagle* agents or assigns, to demand and receive the several assessments upon the assessment and diagram hereto attached, and this shall be *their* warrant for the same.

San Diego, *October 29th* A. D. 1894.

Countersigned by

H. L. Prouty
Street Superintendent of City of San Diego.

M. A. Carlson
Mayor of City of San Diego.

Recorded *October 29th* A. D. 1894.

H. L. Prouty
Street Superintendent of City of San Diego.

Frank Carr
Subscribed and sworn to this *5th* day of *November* A. D. 1894 before me, *C. F. Holland*, a Notary Public in and for the County of San Diego, State of California
[SEAL] *C. F. Holland* Notary Public
in and for the County of San Diego, State of California
Filed this *5th* day of *November* A. D. 1894

H. L. Prouty
Street Superintendent of the City of San Diego.

Recorded *November 5th* A. D. 1894

H. L. Prouty
Street Superintendent of the City of San Diego.

CERTIFICATE OF RECORD.

I hereby complete and sign the foregoing record, from page *39* to page *41* both inclusive, of the Assessment, Diagram Warrant, Certificate of the City Engineer, Contractor's Return and also in the Book of "Contracts and Bonds," the recorded Contract and Bond, each numbered *238, 239, 240, 241, & 242*, all for the work therein described upon *"F"* Street, from the *East* line of *Sixth* Street, to the *West* line of *Eighth* Street.
Office of the Street Superintendent, San Diego, California, this *5th* day of *November* A. D. 1894

H. L. Prouty
Street Superintendent, City of San Diego.

OWNERS.	ASSESSED UPON						Frontage Assessment		Termination Assessment		Opposite Termination Assessment		Crossing Assessment		Total Assessment		Demands Made Upon as Owners.	Assessment Numbers	Date of Demand, Nov. 27 th 1894	Assessment Due and Unpaid		SUBSEQUENT PAYMENTS.
	Assessment Number	Block	Tract or Subdivision	Lot	Front Feet	Feet on Cross'g	Dollars	Cts.	Dollars	Cts.	Dollars	Cts.	Dollars	Cts.	Dollars	Cts.				Dollars	Cts.	
Unknown	53	14	Cleveland Heights	11		50				21 ²				21 ²		Unknown	53	December 22 nd 1894	21		Paid in full Dec 24/95	
Unknown	54	14	Cleveland Heights	10		50				21 ²				21 ²		Unknown	54	December 22 nd 1894	21		Paid in full	
Unknown	55	14	Cleveland Heights	9		50				21 ²				21 ²		Unknown	55	December 22 nd 1894	21		Paid in full	
Unknown	56	14	Cleveland Heights	8		50				21 ²				21 ²		Unknown	56	December 22 nd 1894	21		Paid in full Jan 15/95	
Unknown	57	14	Cleveland Heights	7		50				21 ²				21 ²		Unknown	57	December 22 nd 1894	21		Paid in full Jan 18/95	
Unknown	58	19	Cleveland Heights	4		152				32 ⁵				32 ⁵		Unknown	58	December 22 nd 1894	32	5	Paid in full	
Unknown	59	19	Cleveland Heights	3		32				69 ²				69 ²		Unknown	59	December 22 nd 1894	69	2	Paid in full	
Unknown	60	20	Cleveland Heights	2		31 ⁵				66 ¹				66 ¹		Unknown	60	December 22 nd 1894	66	1	Paid in full Feb 23/95	
Unknown	61	20	Cleveland Heights	1	85	N 152 ⁵	56	48	17	43	32 ⁵			77	16 ³	Unknown	61	December 22 nd 1894	77	16	Paid in full Feb 23/95	
Unknown	62	20	Cleveland Heights	4	97		64	44 ⁵						64	44 ⁵	Unknown	62	December 22 nd 1894	64	44	Paid in full Feb 23/95	
Unknown	63	21	Cleveland Heights	1	100		66	44 ⁵						66	44 ⁵	Unknown	63	December 22 nd 1894	66	44	Paid in full Feb 23/95	
Unknown	64	21	Cleveland Heights	4	85		56	48						56	48	Unknown	64	December 22 nd 1894	56	48	Paid in full Feb 23/95	
Unknown	65	9	Loma Grande	1	10	35	66	45	14	94				21	58 ⁵	Unknown	65	December 22 nd 1894	21	58	Paid in full	
Unknown	66	9	Loma Grande	2	45		29	90						29	90	Unknown	66	December 22 nd 1894	29	90	Paid in full	
Unknown	67	9	Loma Grande	4	85	N 107	56	48	31	78 ⁵				64	64 ⁵	Unknown	67	December 22 nd 1894	64	64	Paid in full	
Unknown	68	9	Loma Grande	3	26					132 ⁵				132 ⁵		Unknown	68	December 22 nd 1894	132	5	Paid in full	
Unknown	69	8	Loma Grande	2	26					130 ⁵				130 ⁵		Unknown	69	December 22 nd 1894	130	5	Paid in full	
Unknown	70	8	Loma Grande	1	50	50	N 71	38	22	15	00	9	7	82 ⁵		Unknown	70	December 22 nd 1894	56	10	9 Paid in full	
Unknown	71	8	Loma Grande	4	80	20	N 95	58	15	6	00	1	7	41 ⁵		Unknown	71	December 22 nd 1894	66	57	Paid in full	
Unknown	72	8	Loma Grande	3	24					113 ⁵				113 ⁵		Unknown	72	December 22 nd 1894	113	5	Paid in full	
Unknown	73	7	Loma Grande	2	25					109 ²				109 ²		Unknown	73	December 22 nd 1894	109	2	Paid in full	
Unknown	74	7	Loma Grande	1	100	160		66	44 ⁵					73	88	Unknown	74	December 22 nd 1894	73	88	Paid in full	
Unknown	75	7	Loma Grande	4	30	70	161	19	93	30	54	7	68	7							Paid in full Dec 21/94	
Unknown	76	7	Loma Grande	3	24					107 ³				107 ³							Paid in full Dec 12/94	
Unknown	77	6	Loma Grande	2	33					159 ⁵				159 ⁵		Unknown	77	December 22 nd 1894	159	5	Paid in full	
Unknown	78	6	Loma Grande	1	85	N 130	56	48	18	16	7	14		81	78	Unknown	78	December 22 nd 1894	81	78	Paid in full	
Unknown	79	6	Loma Grande	6	100		66	44 ⁵						66	44 ⁵	Unknown	79	December 22 nd 1894	66	44	Paid in full	
						1265	14	253	619	197	57			1716	33							

At said City of San Diego this 26th day of Nov^r 1894.
 W. L. Prouty Street Superintendent
 of City of San Diego
 Recorded November 27th A.D. 1894
 W. L. Prouty Street Superintendent
 of City of San Diego

OWNERS.	ASSESSED UPON						Frontage Assessment		Termination Assessment		Opposite Termination Assessment		Crossing Assessment		Total Assessment		Demands Made Upon as Owners.	Assessment Numbers	Date of Demand, 18...	Assessment Due and Unpaid		SUBSEQUENT PAYMENTS
	Assessment Number	Block	Tract or Subdivision	Lot	Front Feet	Feet on Crossing	Dollars	Cts.	Dollars	Cts.	Dollars	Cts.	Dollars	Cts.	Dollars	Cts.				Dollars	Cts.	
<p><i>Engineer Certificate</i></p> <p>I Edwin M. Lapps City Engineer of the City of San Diego State of California, do hereby certify that Walnut Avenue from the west line of Fifth Street to the east line of Albatross Street has been graded to its full width of official grade, according to the official Street points & Bench marks as recorded in my office and governing the same. I also certify that I have correctly computed the quantities of Cut and overhaul on said portion of Walnut Avenue and delivered a full, true and complete detailed statement of the same to the Superintendent of Streets of said City of San Diego.</p> <p style="text-align: right;">Edwin M. Lapps City Engineer.</p> <p>Recorded November 27th 1894 W. L. Prouty Street Superintendent of City of San Diego.</p>																						

WARRANT.

(Affiant's name).

By Virtue Hereof, I, W. L. Prouty, Street Superintendent of the City of San Diego, County of San Diego, and State of California, by virtue of the authority vested in me as said Street Superintendent, do authorize and empower J. S. Nickerson agents or assigns, to demand and receive the several assessments upon the assessment and diagram hereto attached, and this shall be his warrant for the same.

San Diego, Nov. 26th A. D. 1894.

R. P. Thomas
Subscribed and sworn to this 24th day of December A. D. 1894, before me, a Notary Public in and for San Diego County California
L. J. Mook
[SEAL] Notary Public.

Filed this 24th day of December A. D. 1894

Countersigned by

W. L. Prouty
Street Superintendent of City of San Diego.

W. H. Carlson
Mayor of City of San Diego.

W. L. Prouty
Street Superintendent of City of San Diego.

W. L. Prouty
Street Superintendent of the City of San Diego.

Recorded December 24 A. D. 1894

W. L. Prouty
Street Superintendent of the City of San Diego.

CERTIFICATE OF RECORD.

I hereby complete and sign the foregoing record, from page 42 to page 46 both inclusive, of the Assessment, Diagram Warrant, Certificate of the City Engineer, Contractor's Return and also in the Book of "Contracts and Bonds," the recorded Contract and Bond, each numbered 233, 234, 235, 236, and 237, all for the work therein described upon Walnut Avenue Street, from the west line of Fifth Street, to the East line of Albatross Street.

Office of the Street Superintendent, San Diego, California, this 24th day of December A. D. 1894.

W. L. Prouty
Street Superintendent, City of San Diego.

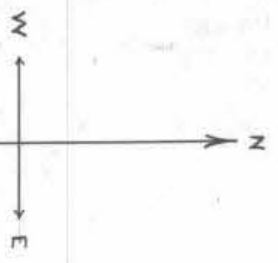


DIAGRAM.

EXHIBITING "WALNUT AVENUE" AND ITS INTERSECTING STREETS FROM THE WEST LINE OF "FIFTH STREET" TO THE EAST LINE OF "ALBATROSS STREET" IN THE CITY OF SAN DIEGO ON WHICH WORK HAS BEEN DONE UNDER MY OFFICIAL CONTRACT AS STREET SUPERINTENDENT OF SAID CITY WITH "J.S. NICKERSON" DATED THE SECOND DAY OF OCTOBER, A.D. 1894, FOR THE GRADING OF SAID "WALNUT AVENUE" AS IS MORE PARTICULARLY DESCRIBED IN SAID CONTRACT, SHOWING THE RELATIVE LOCATION OF EACH DISTINCT LOT PORTION OF LOT, OR PARCEL OF LAND TO THE WORK DONE; NUMBERED IN RED INK TO CORRESPOND WITH THE ASSESSMENT NUMBERS IN THE ASSESSMENT; AND SHOWING THE NUMBER OF FEET FRONTING ASSESSED FOR SAID WORK, CONTRACTED FOR AND PERFORMED. HEREIN "N" IS USED AS THE CONTRACTION OF THE WORD "NUMBER" AND "FT" FOR THE WORD "FEET". THE MARKS "AND" MEAN RESPECTIVELY "FEET" AND "INCHES". FIGURES IN RED INK NEXT TO PROPERTY LINES SHOW EACH THE LENGTH OF SAID LINE IN FEET. OTHER FIGURES IN BLACK INK SHOW THE NUMBER OF THE LOTS.

A. F. CARWELL, DRAUGHTSMAN.

84
85
86

CLEVELAND HEIGHTS

ADDITION

DIVISION LINE BETWEEN CLEVELAND HEIGHTS AND LOMA GRANDE ADDITIONS.

AT SAID CITY OF SAN DIEGO THIS 26th DAY OF Nov. A.D. 1894.
W. T. Prouty STREET SUPERINTENDENT OF CITY OF SAN DIEGO.
 RECORDED November 27th A.D. 1894.
W. T. Prouty STREET SUPERINTENDENT OF CITY OF SAN DIEGO.

AVENUE



LOMA GRANDE ADDITION

ALBATROSS ST.

ST.

ALBATROSS ST.

ST.

WALNUT ST.

ST.

ST.

FRONT

UPAS

ST.

ST.

HORTON

ST.

ST.

ADDITION

ST.

ST.

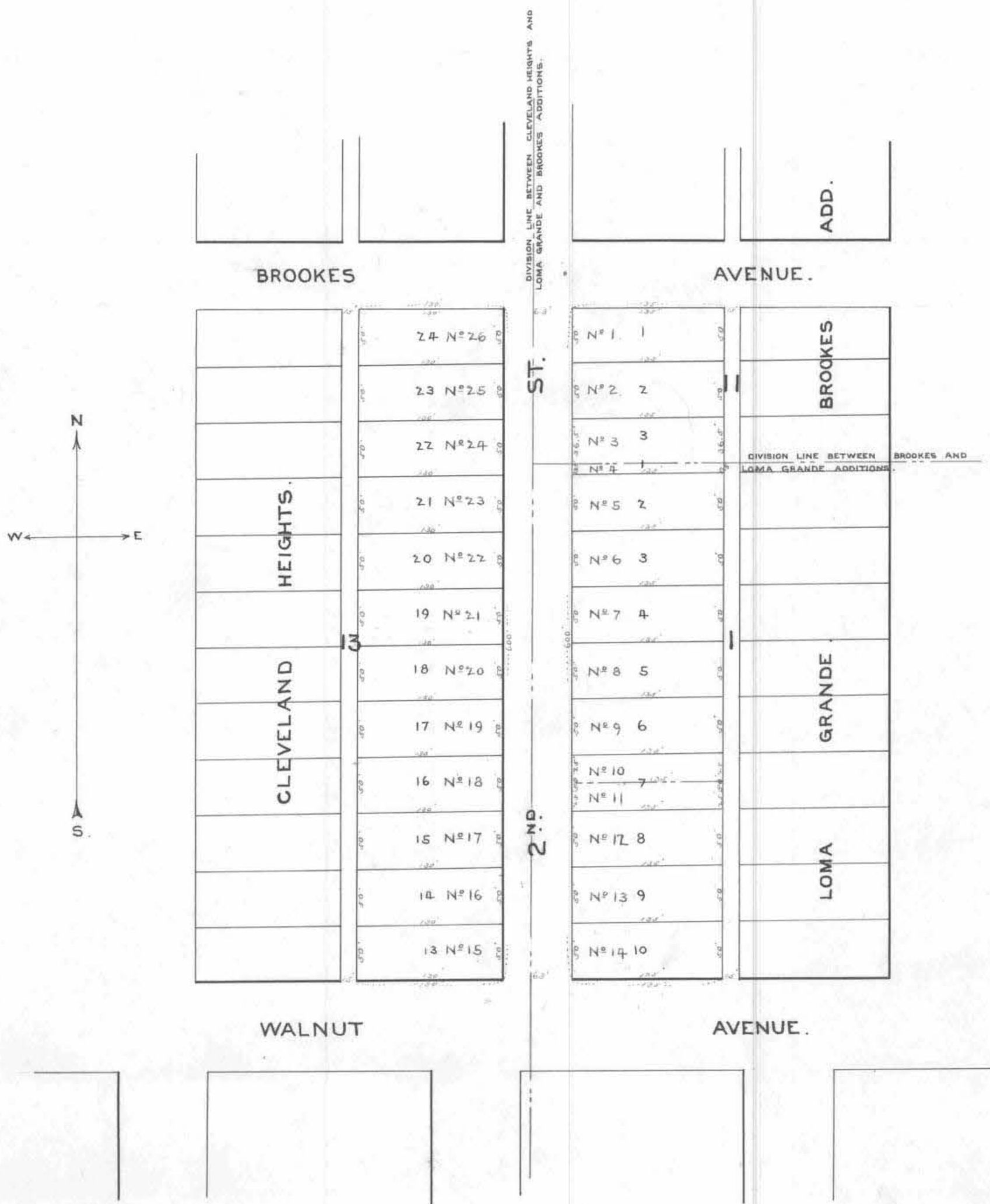
ST.

ST.

ST.

DIAGRAM .

EXHIBITING 2ND STREET AND ITS INTERSECTING STREETS FROM THE NORTH LINE OF WALNUT AVENUE, TO THE SOUTH LINE OF BROOKES AVENUE IN THE CITY OF SAN DIEGO, ON WHICH WORK HAS BEEN DONE UNDER MY OFFICIAL CONTRACT AS STREET SUPERINTENDENT OF SAID CITY WITH M. D. GOODBODY, DATED THE 22ND DAY OF JANUARY A. D. 1895, FOR THE GRADING OF SAID 2ND STREET AS IS MORE PARTICULARLY DESCRIBED IN SAID CONTRACT, SHOWING THE RELATIVE LOCATION OF EACH DISTINCT LOT PORTION OF LOT, OR PARCEL OF LAND TO THE WORK DONE; NUMBERED IN RED INK TO CORRESPOND WITH THE ASSESSMENT NUMBERS IN THE ASSESSMENT; AND SHOWING THE NUMBER OF FEET FRONTING ASSESSED FOR SAID WORK, CONTRACTED FOR AND PERFORMED, HEREIN "N" IS USED AS THE CONTRACTION OF THE WORD "NUMBER" AND "F" FOR THE WORD "FEET", THE MARKS "AND" MEAN RESPECTIVELY "FEET" AND "INCHES"; FIGURES IN RED INK NEXT TO PROPERTY LINES SHOW EACH THE LENGTH OF SAID LINE IN FEET. OTHER FIGURES IN BLACK INK SHOW THE NUMBERS OF THE LOTS.



AT SAID CITY OF SAN DIEGO THIS 13th DAY OF March A. D. 1895.
W. F. Trout STREET SUPERINTENDENT OF CITY OF SAN DIEGO.
 RECORDED March 27th A. D. 1895.
W. F. Trout STREET SUPERINTENDENT OF CITY OF SAN DIEGO.

OWNERS.	ASSESSED UPON						Frontage Assessment		Termination Assessment		Opposite Termination Assessment		Crossing Assessment		Total Assessment		Demands Made Upon as Owners.	Assessment Numbers	Date of Demand, 18...	Assessment Due and Unpaid		SUBSEQUENT PAYMENT
	Assessment Number	Block	Tract or Subdivision	Lot	Front Feet	Feet on Cross'g	Dollars	Cts.	Dollars	Cts.	Dollars	Cts.	Dollars	Cts.	Dollars	Cts.				Dollars	Cts.	
<p style="text-align: right;">San Diego Cal March 11th 1895</p> <p style="text-align: center;">Engineers Certificate</p> <p>I, Edwin M. Capps City Engineer of the City of San Diego State of California, do hereby Certify that that portion of Second Street between the North line of Walnut Avenue and the South line of Brooks Avenue has been graded to its official grade and full width. This survey is made according to the official street points and benches, and according to the data on file in my office and that the quantities have been correctly computed and a full statement of the same has been given the Superintendent of Streets of the said City of San Diego</p> <p style="text-align: right;">Edwin M. Capps City Engineer</p> <p>Recorded March 27th 1895 W. L. Prouty Superintendent of Streets</p>																						

WARRANT.

By Virtue Hereof, I, W. L. Prouty, Street Superintendent of the City of San Diego, County of San Diego, and State of California, by virtue of the authority vested in me as said Street Superintendent, do authorize and empower M. D. Goodbody agents or assigns, to demand and receive the several assessments upon the assessment and diagram hereto attached, and this shall be his warrant for the same.

San Diego, March 12th A. D. 1895.

Countersigned by W. L. Prouty Street Superintendent of City of San Diego.

W. M. Carlson Mayor of City of San Diego.

Recorded March 27th A. D. 1895.

W. L. Prouty Street Superintendent of City of San Diego.

(Affiant's name).

M. D. Goodbody

Subscribed and sworn to this 11th day of April A. D. 1895, before me, Albert P. Hulse

[SEAL] Notary Public.

Filed this Eleventh day of April A. D. 1895

W. L. Prouty Street Superintendent of the City of San Diego.

Recorded April 12th A. D. 1895

W. L. Prouty Street Superintendent of the City of San Diego.

CERTIFICATE OF RECORD.

I hereby complete and sign the foregoing record, from page 47 to page 49 both inclusive, of the Assessment, Diagram Warrant, Certificate of the City Engineer, Contractor's Return and also in the Book of "Contracts and Bonds," the recorded Contract and Bond, each numbered 243, 244, 245, 246, & 247 all for the work therein described upon Second Street, from the North line of Walnut Avenue Street, to the South line of Brooks Avenue Street.

Office of the Street Superintendent, San Diego, California, this 15th day of April A. D. 1895.

W. L. Prouty
Street Superintendent, City of San Diego.

In the Matter of Grading Milton Avenue in the City of San Diego, State of California, From the South line of N. Street to the West line of Reed Street, with addition.

MARGIN. CONTRACTOR'S RETURN.

STATE OF CALIFORNIA, COUNTY OF SAN DIEGO, CITY OF SAN DIEGO.

Pursuant to Statute, I, N. L. Prouty, as Street Superintendent of the City of San Diego, in the County of San Diego, and State of California, do hereby assess and apportion, as shown hereinafter and in the diagram attached hereto, upon certain lots, portions of lots, and parcels of land, fronting on Milton Avenue in said city, from the South line of N. Street to the West line of Reed Street, with addition, and on streets intersecting it between said lines, the sum of Forty Eight Hundred Eighty Four Dollars (\$48,844.00) to be paid in gold coin to J. Engelbrat, agents or assigns, to cover the sum due (including incidental expenses) for the work of grading Milton Avenue between said lines, as said work is more particularly specified in any official contract thereof with said J. Engelbrat, dated the Eighth day of September, A. D. 1895.

J. Engelbrat being duly sworn, says that he is the contractor named in annexed Assessment, Diagram and Warrant; that said assessment for the total cost of certain street work upon Milton Avenue between South line of N. Street and West line of Reed Street, as more fully described therein and in the contract for said work with said J. Engelbrat, made by the Superintendent of Streets in said city, dated the Eighth day of September, A. D. 1895, levied as therein described upon certain lots, portions of lots, or parcels of land, and the unknown owners thereof for the sum of Forty Eight Hundred Eighty Four Dollars (\$48,844.00) payable in gold coin to J. Engelbrat, and with the City Engineer's Certificate of said work was made, recorded and delivered by said Superintendent on the Twenty-fifth day of March, A. D. 1895, to affiant in behalf of said contractor, that there were attached to the same and delivered to the same in the same behalf, at the same time, by said Superintendent, his Diagram thereto attached, and a warrant in favor of J. Engelbrat for collecting said assessment, upon which warrant this return is endorsed; that in the case of all assessments therein described, but not included in the following table, affiant has, since the date last aforesaid, in the manner hereinafter described and in behalf of said contractor made demand upon and received full payment from the owners of each and all such assessed lots and lands; and that besides all personal demands, affiant did, where the name of the owner of the lot is stated as "unknown," on the assessment on the Tenth day of April, A. D. 1895, within thirty days from the date of said warrant, and between the hours of 9 A. M. and 4 P. M., in behalf of said contractor, enter upon each of the corresponding lots, portions of lots and parcels of land assessed, and with said certificate, assessment, diagram and warrant, and in a loud, audible voice, publicly make separate demands for the payment of each of said assessments from the unknown owners thereof, upon each lot, portion of lot, or parcel of land, for each of its own assessments as specified in said assessment; and that wherever he found a building, tenant or occupant upon any of said premises, besides the public demand as aforesaid, he, at the same time, in the same behalf, presenting and exhibiting said certificate, assessment, diagram and warrant, in each instance, demanded from each tenant, or occupant for the unknown owners separately the payment of each of said assessments upon said premises; and in the following table he states the name of such demandee, as "tenant," or "occupant," with the word "unknown," but that, notwithstanding said demands, the following totals of said assessed sums, each separately demanded, and also the total, remain unpaid, to-wit:

All of said work has been performed and materials furnished complying with the specifications and under my direction and to my satisfaction and acceptance. And because the names of the owners of said assessed property are unknown to me, I herewith write the word "Unknown" opposite the number of the lot and the amount assessed thereon and the number of each lot, portion of a lot, or portion of land assessed.

TOTAL COST OF THE WORK IS \$48,844.00 AS FOLLOWS:

999.48 Cubic Yards Frontage, Cut & Back, including 1/2" of earth for 2598.57
Overhaul 1731.46
1306.8 Cubic Yards Crossing Cut & Back, including 1/2" of earth for 339.76

INCIDENTAL EXPENSES:
City Engineer's Official Fees 175.00
Printing and Advertising 10.10
Special Sewer Superintendent's Compensation @ \$... per day
Incidental Expenses 185.10
Contract Cost 4669.74
Total Cost 48844.84

DIVIDED AS FOLLOWS:

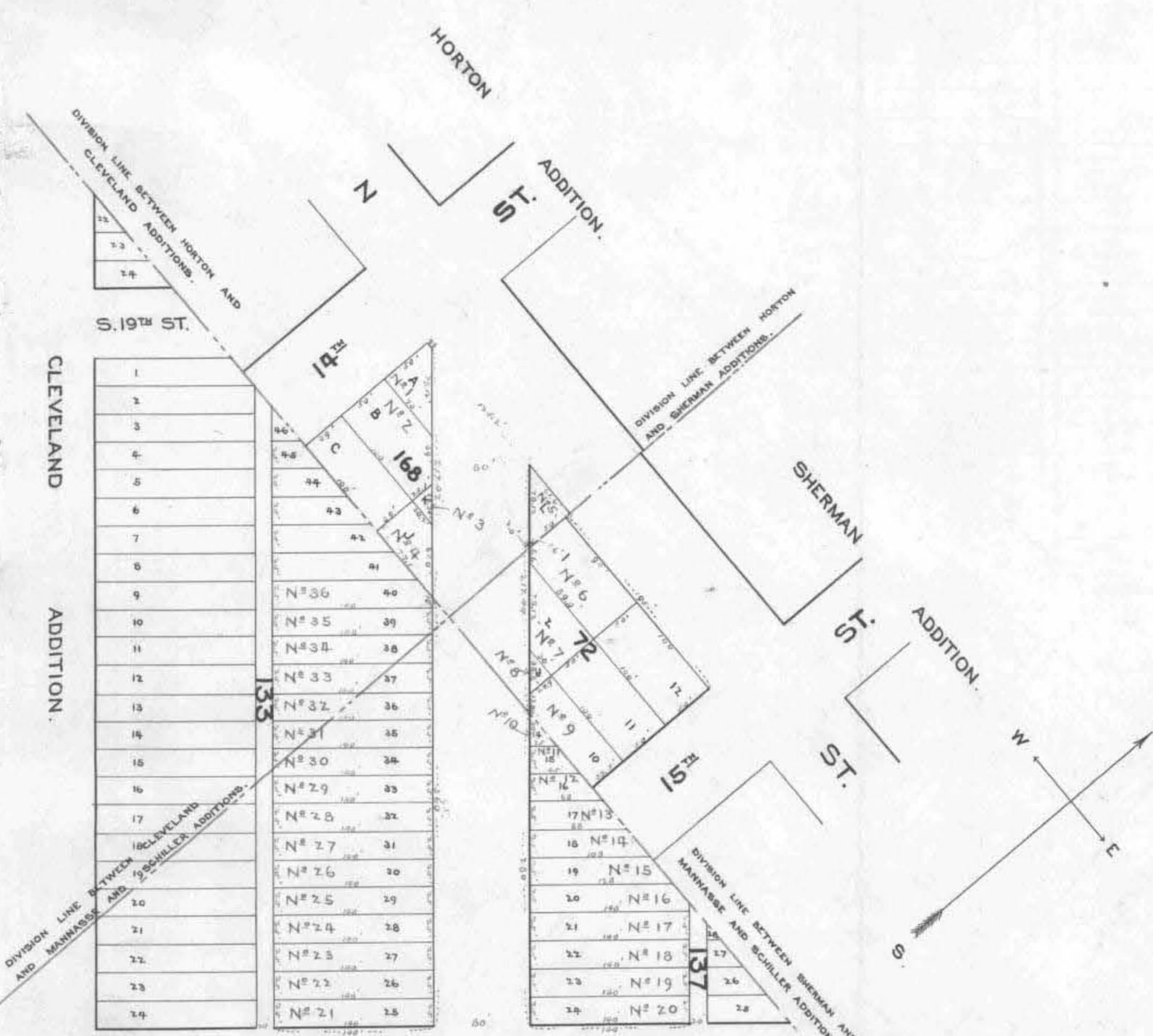
Table with columns: Grading in Cubic Yards, Grading Cost, Incidental Expenses, Total Assessment, Number of Front Feet Assessed, Number of Feet Assessed, Rate Per Front Foot Assessed. Rows include various street crossings and a Totals row.

There were attached to the same and delivered to the same in the same behalf, at the same time, by said Superintendent, his Diagram thereto attached, and a warrant in favor of J. Engelbrat for collecting said assessment, upon which warrant this return is endorsed; that in the case of all assessments therein described, but not included in the following table, affiant has, since the date last aforesaid, in the manner hereinafter described and in behalf of said contractor made demand upon and received full payment from the owners of each and all such assessed lots and lands; and that besides all personal demands, affiant did, where the name of the owner of the lot is stated as "unknown," on the assessment on the Tenth day of April, A. D. 1895, within thirty days from the date of said warrant, and between the hours of 9 A. M. and 4 P. M., in behalf of said contractor, enter upon each of the corresponding lots, portions of lots and parcels of land assessed, and with said certificate, assessment, diagram and warrant, and in a loud, audible voice, publicly make separate demands for the payment of each of said assessments from the unknown owners thereof, upon each lot, portion of lot, or parcel of land, for each of its own assessments as specified in said assessment; and that wherever he found a building, tenant or occupant upon any of said premises, besides the public demand as aforesaid, he, at the same time, in the same behalf, presenting and exhibiting said certificate, assessment, diagram and warrant, in each instance, demanded from each tenant, or occupant for the unknown owners separately the payment of each of said assessments upon said premises; and in the following table he states the name of such demandee, as "tenant," or "occupant," with the word "unknown," but that, notwithstanding said demands, the following totals of said assessed sums, each separately demanded, and also the total, remain unpaid, to-wit:

Main assessment table with columns: OWNERS, ASSESSED UPON (Assessment Number, Block, Tract & Subdivision, Lot, Front Feet, Feet on Cross'ng), Frontage Assessment, Termination Assessment, Opposite Termination Assessment, Crossing Assessment, Total Assessment, Demands Made Upon (as Owners, Assessment Numbers, Date of Demand, Assessment Due and Unpaid), SUBSEQUENT PAYMENTS (Dollars, Cts.). Rows 1-28 for 168 Hortons, 72 Shermaus, and 137 Mannasse & Schiller's.

DIAGRAM.

EXHIBITING "MILTON AVENUE" AND ITS INTERSECTING STREETS FROM THE SOUTH LINE OF "N" STREET TO THE WEST LINE OF "HUBBELL" ADDITION IN THE CITY OF SAN DIEGO, WHICH WORK HAS BEEN DONE UNDER MY OFFICIAL CONTRACT AS STREET SUPERINTENDENT OF SAID CITY WITH J. ENGELBERT DATED THE 27TH DAY OF SEPTEMBER A.D. 1894, FOR THE GRADING OF SAID "MILTON AVENUE" AS IS MORE PARTICULARLY DESCRIBED IN SAID CONTRACT SHOWING THE RELATIVE LOCATION OF EACH DISTINCT LOT PORTION OF LOT OR PARCEL OF LAND TO THE WORK DONE, NUMBERED IN RED INK TO CORRESPOND WITH THE ASSESSMENT NUMBERS IN THE ASSESSMENT, AND SHOWING THE NUMBER OF FEET FRONTING ASSESSED FOR SAID WORK CONTRACTED FOR AND PERFORMED, HEREIN "N" IS USED AS THE CONTRACTION OF THE WORD "NUMBER" AND "FT" FOR THE WORD "FEET"; THE MARKS "AND" MEAN RESPECTIVELY FEET AND INCHES; FIGURES IN RED INK NEXT TO PROPERTY LINES SHOW EACH THE LENGTH OF SAID LINE IN FEET. OTHER FIGURES IN BLACK INK SHOW THE NUMBERS OF THE LOTS.



SOUTH 22 ND STREET.		MILTON AVENUE.	
1	N ^o 180	48	N ^o 133
2	N ^o 179	47	N ^o 134
3	N ^o 178	46	N ^o 135
4	N ^o 177	45	N ^o 136
5	N ^o 176	44	N ^o 137
6	N ^o 175	43	N ^o 138
7	N ^o 174	42	N ^o 139
8	N ^o 173	41	N ^o 140
9	N ^o 172	40	N ^o 141
10	N ^o 171	39	N ^o 142
11	N ^o 170	38	N ^o 143
12	N ^o 169	37	N ^o 144
13	N ^o 168	36	N ^o 145
14	N ^o 167	35	N ^o 146
15	N ^o 166	34	N ^o 147
16	N ^o 165	33	N ^o 148
17	N ^o 164	32	N ^o 149
18	N ^o 163	31	N ^o 150
19	N ^o 162	30	N ^o 151
20	N ^o 161	29	N ^o 152
21	N ^o 160	28	N ^o 153
22	N ^o 159	27	N ^o 154
23	N ^o 158	26	N ^o 155
24	N ^o 157	25	N ^o 156

SOUTH 23 RD STREET.		MILTON AVENUE.	
1	N ^o 228	48	N ^o 191
2	N ^o 227	47	N ^o 192
3	N ^o 226	46	N ^o 193
4	N ^o 225	45	N ^o 194
5	N ^o 224	44	N ^o 195
6	N ^o 223	43	N ^o 196
7	N ^o 222	42	N ^o 197
8	N ^o 221	41	N ^o 198
9	N ^o 220	40	N ^o 199
10	N ^o 219	39	N ^o 200
11	N ^o 218	38	N ^o 201
12	N ^o 217	37	N ^o 202
13	N ^o 216	36	N ^o 203
14	N ^o 215	35	N ^o 204
15	N ^o 214	34	
16	N ^o 213	33	
17	N ^o 212	32	
18	N ^o 211	31	
19	N ^o 210	30	
20	N ^o 209	29	
21	N ^o 208	28	
22	N ^o 207	27	
23	N ^o 206	26	
24	N ^o 205	25	

SOUTH 24 TH STREET.		MILTON AVENUE.	
1	N ^o 276	48	N ^o 239
2	N ^o 275	47	N ^o 230
3	N ^o 274	46	N ^o 231
4	N ^o 273	45	N ^o 232
5	N ^o 272	44	N ^o 233
6	N ^o 271	43	N ^o 234
7	N ^o 270	42	N ^o 235
8	N ^o 269	41	N ^o 236
9	N ^o 268	40	N ^o 237
10	N ^o 267	39	N ^o 238
11	N ^o 266	38	N ^o 239
12	N ^o 265	37	N ^o 240
13	N ^o 264	36	N ^o 241
14	N ^o 263	35	N ^o 242
15	N ^o 262	34	N ^o 243
16	N ^o 261	33	N ^o 244
17	N ^o 260	32	N ^o 245
18	N ^o 259	31	N ^o 246
19	N ^o 258	30	N ^o 247
20	N ^o 257	29	N ^o 248
21	N ^o 256	28	N ^o 249
22	N ^o 255	27	N ^o 250
23	N ^o 254	26	N ^o 251
24	N ^o 253	25	N ^o 252

SOUTH 25 TH STREET.		MILTON AVENUE.	
1	N ^o 324	48	N ^o 277
2	N ^o 323	47	N ^o 278
3	N ^o 322	46	N ^o 279
4	N ^o 321	45	N ^o 280
5	N ^o 320	44	N ^o 281
6	N ^o 319	43	N ^o 282
7	N ^o 318	42	N ^o 283
8	N ^o 317	41	N ^o 284
9	N ^o 316	40	N ^o 285
10	N ^o 315	39	N ^o 286
11	N ^o 314	38	N ^o 287
12	N ^o 313	37	N ^o 288
13	N ^o 312	36	N ^o 289
14	N ^o 311	35	N ^o 290
15	N ^o 310	34	N ^o 291
16	N ^o 309	33	N ^o 292
17	N ^o 308	32	N ^o 293
18	N ^o 307	31	N ^o 294
19	N ^o 306	30	N ^o 295
20	N ^o 305	29	N ^o 296
21	N ^o 304	28	N ^o 297
22	N ^o 303	27	N ^o 298
23	N ^o 302	26	N ^o 299
24	N ^o 301	25	N ^o 300

SOUTH 26 TH STREET.		MILTON AVENUE.	
1			
2			
3			
4			
5			
6			
7			
8			
9			
10			
11			
12			
13			
14			
15			
16			
17			
18			
19			
20			
21			
22			
23			
24			

MANNASSE AND SCHILLER ADDITION.

ADDITION.

SAN DIEGO LAND AND TOWN COMPANY ADDITION.



AT SAID CITY OF SAN DIEGO THIS 16th DAY OF March A. D. 1895.
W. T. Proutz STREET SUPERINTENDENT OF CITY OF SAN DIEGO.
 RECORDED March 25th A. D. 1895.
W. T. Proutz STREET SUPERINTENDENT OF CITY OF SAN DIEGO.

A. F. GROWELL DEL.

OWNERS.	ASSESSED UPON						Frontage Assessment		Termination Assessment		Opposite Termination Assessment		Crossing Assessment		Total Assessment		Demands Made Upon as Owners.	Assessment Numbers	Date of Demand, 18...	Assessment Due and Unpaid		SUBSEQUENT PAYMENT
	Assessment Number	Block	Tract or Subdivision	Lot	Front Feet	Feet on Crossing	Dollars	Cts.	Dollars	Cts.	Dollars	Cts.	Dollars	Cts.	Dollars	Cts.				Dollars	Cts.	
			Brooklyng forward				6458					50196 ⁷⁶		566	522 ⁷⁶							
			San Diego Cal May 23 rd 1895																			
			<u>Engineers Certificate</u>																			
			<p>This is to certify that on May 23rd I checked up the sidewalk on "C" Street adjoining Lot "A" Block 31 of Hortons addition and find the same to be full 5.44 wide, and the return to be full all of which is to the official grade of said "C" Street and according to the official street points and bench marks governing the same, and that a correctly computed estimate of the area of the said sidewalk and return has been delivered to the Superintendent of Streets.</p> <p style="text-align: right;">Edwin M. Capps City Engineer</p>																			
			<p>Recorded May 27th 1895 W. T. Prouts Supt of Streets</p> <p style="text-align: right;">San Diego Cal May 23rd 1895</p>																			
			<u>Engineers Certificate</u>																			
			<p>This is to certify that on May 23rd, 1895 I checked up the cross-walks on "C" Street from the West line of 7th Street to the East line of 12th Street, and find the same to conform with the official grade, and according to the official street points and bench marks, and that the areas of said walks have been correctly computed, and a statement therefor has been delivered to the Superintendent of Streets.</p> <p style="text-align: right;">Edwin M. Capps City Engineer</p>																			
			<p>Recorded May 27th 1895 W. T. Prouts Supt of Streets</p>																			

WARRANT.

By Virtue Hereof, I, W. T. Prouts, Street Superintendent of the City of San Diego, County of San Diego, and State of California, by virtue of the authority vested in me as said Street Superintendent, do authorize and empower J. Engelbrat agents or assigns, to demand and receive the several assessments upon the assessment and diagram hereto attached, and this shall be his warrant for the same.

San Diego, May 27th A. D. 1895.

Countersigned by

W. T. Prouts
Street Superintendent of City of San Diego.

W. H. Candler
Mayor of City of San Diego.

Recorded May 27th A. D. 1895.

W. T. Prouts
Street Superintendent of City of San Diego.

(Affiant's name).

J. Engelbrat

Subscribed and sworn to this 25th day of June

A. D. 1895, before me.

[SEAL]. O. G. Dranga
Notary Public.

Filed this 25th day of June A. D. 1895

W. T. Prouts
Street Superintendent of the City of San Diego.

Recorded June 27th A. D. 1895

W. T. Prouts
Street Superintendent of the City of San Diego.

CERTIFICATE OF RECORD.

I hereby complete and sign the foregoing record, from page 60 to page 63 both inclusive, of the Assessment, Diagram Warrant, Certificate of the City Engineer, Contractor's Return and also in the Book of "Contracts and Bonds," the recorded Contract and Bond, each numbered 248, 249, 250, 251, 252, all for the work therein described upon C Street, from the East line of Fourth Street, to the East line of Twelfth Street.

Office of the Street Superintendent, San Diego, California, this 27th day of June A. D. 1895.

W. T. Prouts
Street Superintendent, City of San Diego.

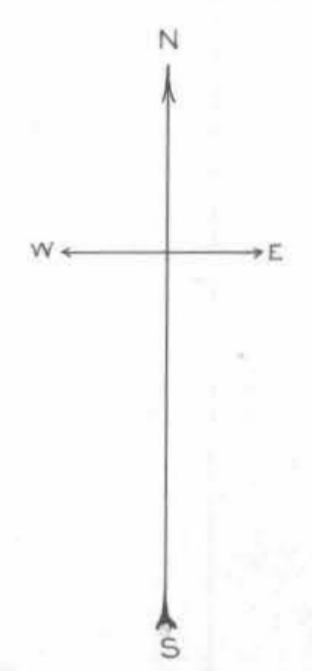

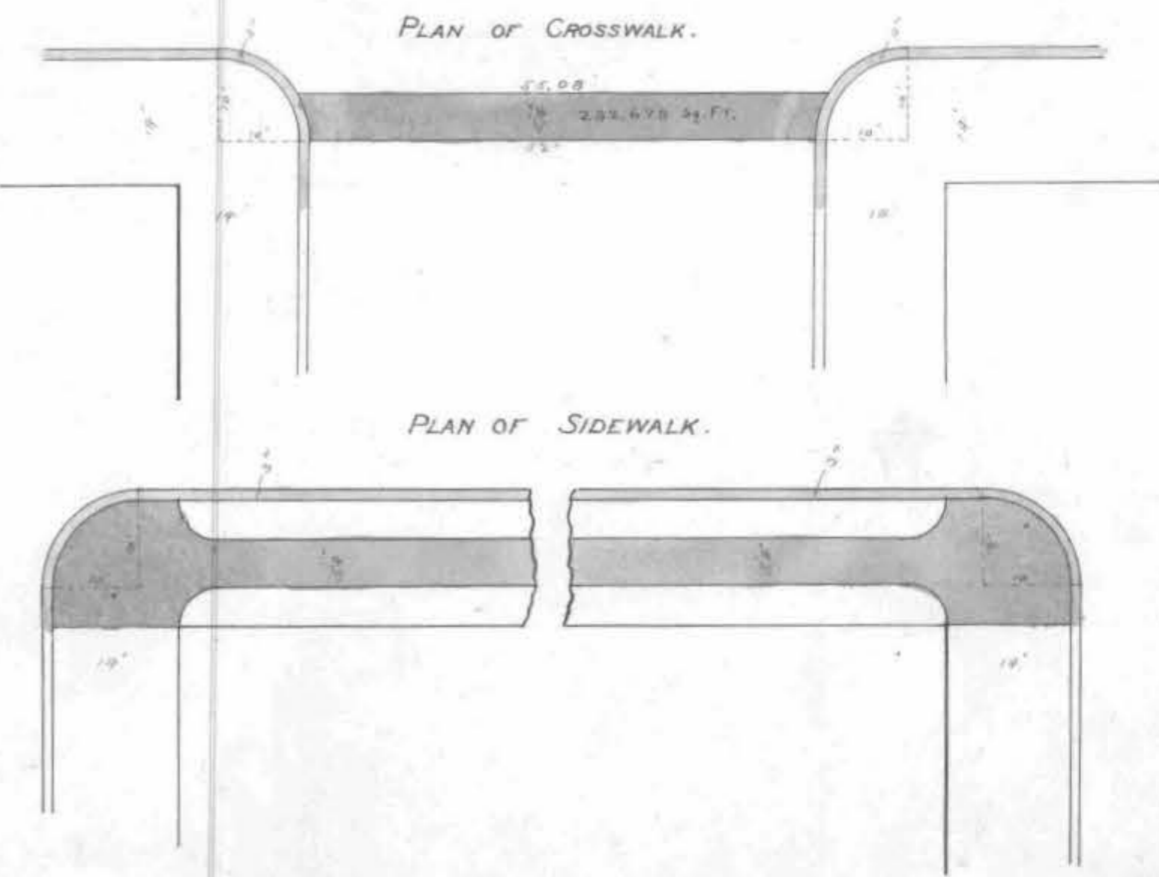


DIAGRAM.

EXHIBITING "C" STREET AND ITS INTERSECTING STREETS FROM THE EAST LINE OF 4TH STREET TO THE EAST LINE OF 12TH STREET IN THE CITY OF SAN DIEGO ON WHICH WORK HAS BEEN DONE UNDER MY OFFICIAL CONTRACT AS STREET SUPERINTENDENT OF SAID CITY WITH J. ENGBRET, DATED THE 26TH DAY OF APRIL A.D. 1895, FOR THE SIDEWALKING OF SAID "C" STREET FROM THE EAST LINE OF 4TH STREET TO THE WEST LINE OF 12TH STREET, AND THE CROSSWALKING OF THE INTERSECTIONS OF SAID "C" STREET FROM THE WEST LINE OF 7TH STREET TO THE EAST LINE OF 12TH STREET, AS IS MORE PARTICULARLY DESCRIBED IN SAID CONTRACT, SHOWING THE RELATIVE LOCATION OF EACH DISTINCT LOT PORTION OF LOT, OR PARCEL OF LAND TO THE WORK DONE; NUMBERED IN RED INK TO CORRESPOND WITH THE ASSESSMENT NUMBERS IN THE ASSESSMENT; AND SHOWING THE NUMBER OF FEET FRONTING ASSESSED FOR SAID WORK CONTRACTED FOR AND PERFORMED. HEREIN "N" IS USED AS THE CONTRACTION OF THE WORD "NUMBER" AND "FT" FOR THE WORD "FEET". THE MARKS "AND" MEAN RESPECTIVELY "FEET" AND "INCHES". FIGURES IN RED INK NEXT TO PROPERTY LINES SHOW EACH THE LENGTH OF SAID LINE IN FEET. OTHER FIGURES IN BLACK INK SHOW THE NUMBERS OF THE LOTS.
SCALE: 100' = ONE INCH.



AT SAID CITY OF SAN DIEGO THIS 27TH DAY OF May A.D. 1895.
W. L. Rout
 STREET SUPERINTENDENT OF CITY OF SAN DIEGO.
 RECORDED May 27TH A.D. 1895.
W. L. Rout
 STREET SUPERINTENDENT OF CITY OF SAN DIEGO.
 A. F. CROWELL DEL.

OWNERS.	ASSESSED UPON						Frontage Assessment		Termination Assessment		Opposite Termination Assessment		Crossing Assessment		Total Assessment		Demands Made Upon as Owners.	Assessment Numbers	Date of Demand, 18...	Assessment Due and Unpaid		SUBSEQUENT PAYMENTS.
	Assessment Number	Block	Tract or Subdivision	Lot	Front Feet	Feet on Cross'ng	Dollars	Cts.	Dollars	Cts.	Dollars	Cts.	Dollars	Cts.	Dollars	Cts.				Dollars	Cts.	
Unknown	188	137	Nortons	J	50		35	1165							35	1165					Paid in full.	
Unknown	189	137	Nortons	K	50		35	1165							35	1165					Paid in full.	
Unknown	190	137	Nortons	L	50		35	1165							35	1165					Paid in full.	
Unknown	201	147	Nortons	A	50	150	35	1165				186765			36	9845					Paid in full.	
Unknown	202	147	Nortons	B	50	50	35	1165				62255			35	73905					Paid in full.	
Unknown	203	147	Nortons	B	50	50	35	1165				62255			35	73905					Paid in full.	
Unknown	204	147	Nortons	D	50	50	35	1165				7198			35	8363					Paid in full.	
Unknown	205	147	Nortons	E	50	50	35	1165				7198			35	8363					Paid in full.	
Unknown	206	147	Nortons	F	50	150	35	1165				21594			37	2759					Paid in full.	
Unknown	207	146	Nortons	G	50	150	35	1165				21594			37	2759					Paid in full.	
Unknown	208	146	Nortons	H	50	50	35	1165				7198			35	8363					Paid in full.	
Unknown	209	146	Nortons	I	50	50	35	1165				7198			35	8363					Paid in full.	
Unknown	200	146	Nortons	J	50	50	35	1165				62255			35	73905					Paid in full.	
Unknown	201	146	Nortons	K	50	50	35	1165				62255			35	73905					Paid in full.	
Unknown	202	146	Nortons	L	50	150	35	1165				186765			36	9845					Paid in full.	
Unknown	203	158	Nortons	A	50	150	35	1165				21594			37	2759					Paid in full.	
Unknown	204	158	Nortons	B	50	50	35	1165				7198			35	8363					Paid in full.	
Unknown	205	158	Nortons	C	50	50	35	1165				7198			35	8363					Paid in full.	
Unknown	206	158	Nortons	D	50		35	1165							35	1165					Paid in full.	
Unknown	207	158	Nortons	E	367		25	7755							25	7755					Paid in full.	
Unknown	208	158	Nortons	F	133		9	3410							9	3410					Paid in full.	
Unknown	209	158	Nortons	G	337		23	6685							23	6685					Paid in full.	
Unknown	210	159	Nortons	H	50		35	1165							35	1165					Paid in full.	
Unknown	211	159	Nortons	I	303		21	6317							21	6317					Paid in full.	
Unknown	212	159	Nortons	J	217		15	2405							15	2405					Paid in full.	
Unknown	213	159	Nortons	K	283		19	8760							19	8760					Paid in full.	
Unknown	214	159	Nortons	L	50	50	35	1165				7198			35	8363					Paid in full.	
Unknown	215	159	Nortons	M	50	50	35	1165				7198			35	8363					Paid in full.	
Unknown	216	159	Nortons	N	50	150	35	1165				21594			37	2759					Paid in full.	
							7112	846					238	662	735	508						

San Diego Cal Nov 1st 1895

Engineers Certificate.

I, Edwin M. Lappe City Engineer for the City of San Diego State of California do hereby certify that that portion of Eighth Street from the North line of M Street to the South line of the City Park has been graded to the official grade and to the full width. This survey is made in accordance with the official data on file in my office and according to the official street points and Bench Marks governing the property lines and grade lines on said portion of Eighth Street. I also certify that I have correctly computed the yardage cut and fill as well as overhaul on said portion of Eighth Street and the streets intersecting the same together with all engineering data pertaining thereto and delivered a true and complete detailed statement of the same to the Superintendent of Streets of said City of San Diego.

Edwin M. Lappe,
City Engineer

OWNERS.	ASSESSED UPON						Frontage Assessment		Termination Assessment		Opposite Termination Assessment		Crossing Assessment		Total Assessment		Demands Made Upon as Owners.	Assessment Numbers	Date of Demand.	Assessment Due and Unpaid		SUBSEQUENT PAYMENTS
	Assessment Number	Block	Tract or Subdivision	Lot	Front Feet	Feet on Crossing	Dollars	Cts.	Dollars	Cts.	Dollars	Cts.	Dollars	Cts.	Dollars	Cts.				Dollars	Cts.	

WARRANT.

(Affiant's name)

By Virtue Hereof, I, *Fred Osburn*, Street Superintendent of the City of San Diego,

R. B. Thomas

County of San Diego, and State of California, by virtue of the authority vested in me as said Street Superintendent, do authorize and empower *J. S. Nickerson* agents or assigns, to demand and receive the several assessments upon the assessment and diagram hereto attached, and this shall be *this* warrant for the same.

Subscribed and sworn to this *7th* day of *December*

A. D. 189*0*, before me *Diana B. Anderson*

[SEAL] Notary Public

San Diego, *November 9* A. D. 189*0*.

Filed this *7th* day of *December* A. D. 189*0*

Countersigned by

Fred Osburn
Street Superintendent of City of San Diego.
McCarroll
Mayor of City of San Diego.

Fred Osburn
Street Superintendent of the City of San Diego.

Recorded *November 9th* A. D. 189*0*.

Recorded *December 7* A. D. 189*0*

Fred Osburn
Street Superintendent of City of San Diego.

Fred Osburn
Street Superintendent of the City of San Diego.

CERTIFICATE OF RECORD.

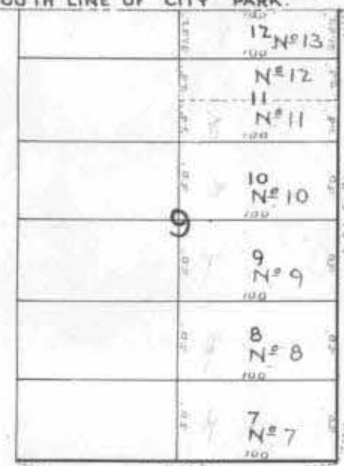
I hereby complete and sign the foregoing record, from page *65* to page *71* both inclusive, of the Assessment, Diagram Warrant, Certificate of the City Engineer, Contractor's Return and also in the Book of "Contracts and Bonds," the recorded Contract and Bond, each numbered *253, 254, 255 & 256* all for the work therein described upon *Eighth* Street, from the *North* line of *N* Street, to the *South* line of *The City Park* Street, Office of the Street Superintendent, San Diego, California, this *9th* day of *November* A. D. 189*0*

Fred Osburn
Street Superintendent, City of San Diego.

DIAGRAM.

EXHIBITING EIGHTH STREET AND ITS INTERSECTING STREETS FROM THE NORTH LINE OF 'N' STREET TO THE SOUTH LINE OF CITY PARK IN THE CITY OF SAN DIEGO, ON WHICH WORK HAS BEEN DONE UNDER MY OFFICIAL CONTRACT AS STREET SUPERINTENDENT OF SAID CITY, WITH J. S. NICKERSON DATED THE 30th DAY OF JULY A. D. 1895, FOR THE GRADING OF SAID EIGHTH STREET AS IS MORE PARTICULARLY DESCRIBED IN SAID CONTRACT, SHOWING THE RELATIVE LOCATION OF EACH DISTINCT LOT, PORTION OF LOT, OR PARCEL OF LAND TO THE WORK DONE, NUMBERED IN RED INK TO CORRESPOND WITH THE ASSESSMENT NUMBERS IN THE ASSESSMENT; AND SHOWING THE NUMBER OF FEET FRONTING ASSESSED FOR SAID WORK, CONTRACTED FOR AND PERFORMED, HEREIN 'N^o' IS USED AS THE CONTRACTION OF THE WORD 'NUMBER' AND 'FT' FOR THE WORD 'FEET'. THE MARKS 'AND' MEAN RESPECTIVELY 'FEET' AND 'INCHES'. FIGURES IN RED INK NEXT TO PROPERTY LINES SHOW EACH THE LENGTH OF SAID LINE IN FEET. OTHER FIGURES IN BLACK INK SHOW THE NUMBERS OF THE LOTS.

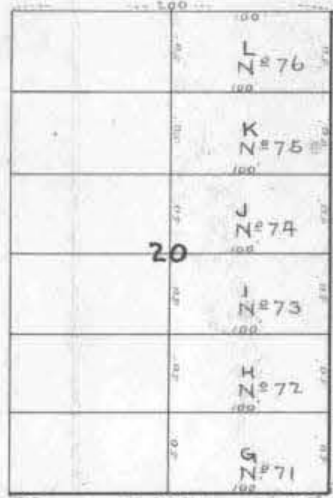
SOUTH LINE OF CITY PARK. DIVISION LINE BETWEEN CARUTHERS ADDITION AND CITY PARK.



CEDAR



ST.



B

ST.



C

ST.

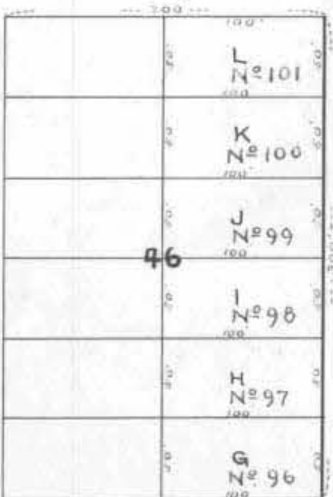


ST.



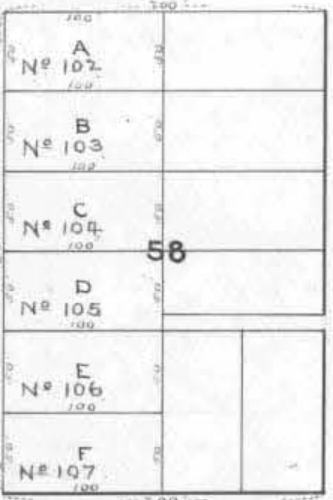
D

ST.



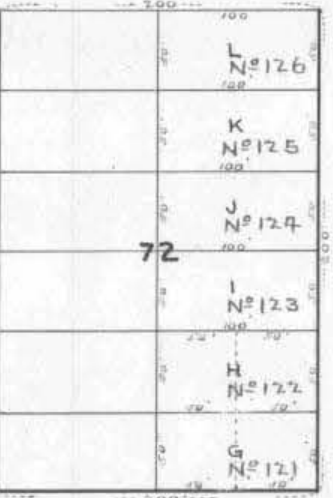
E

ST.



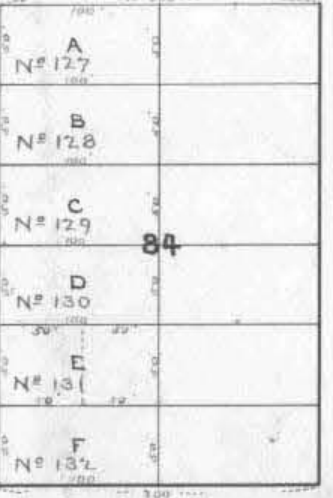
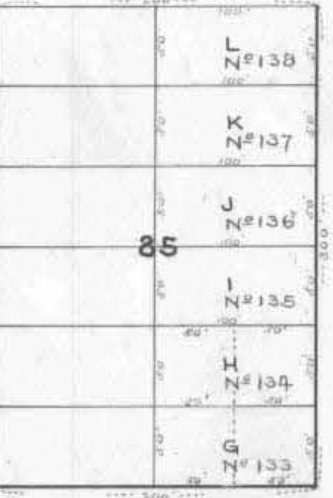
F

ST.



G

ST.

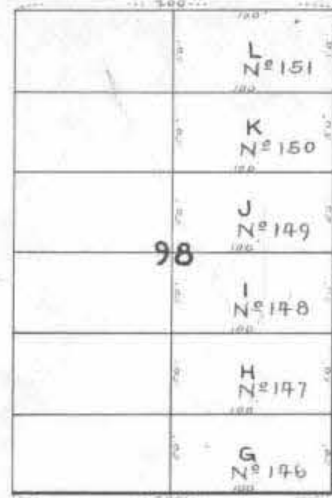


H

ST.

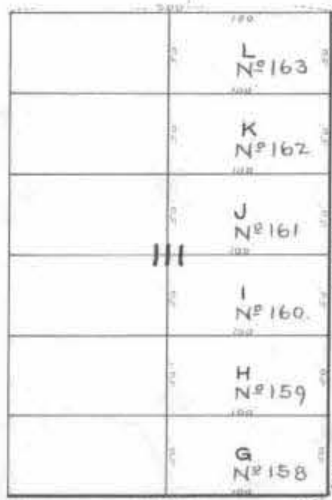
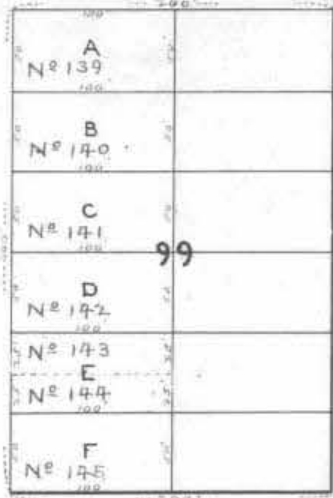


S.D.E.R.R.CO. H ST.



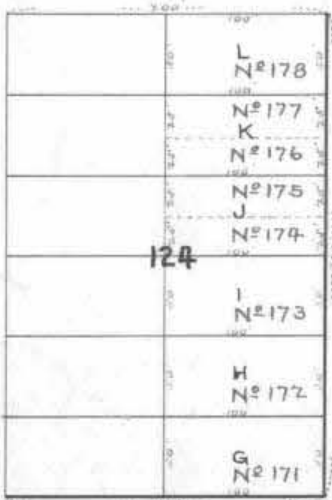
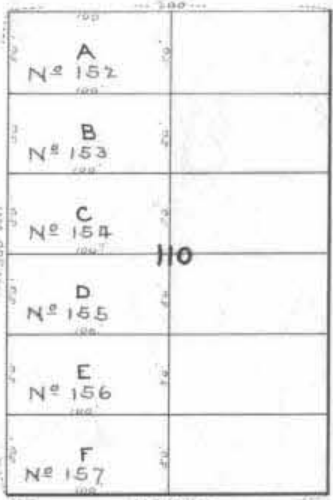
I

ST.



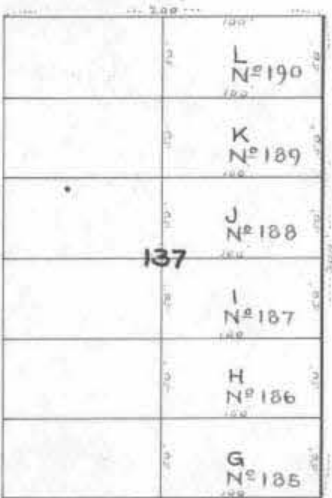
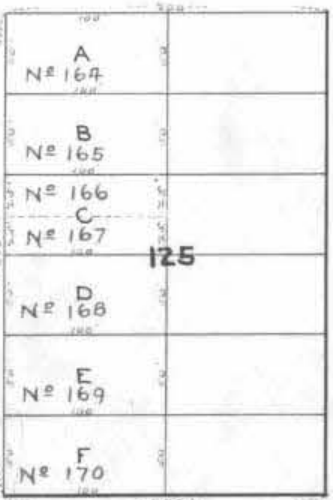
J

ST.



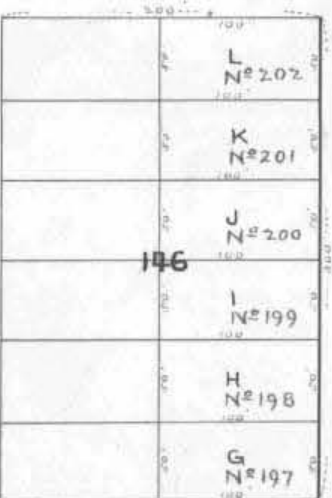
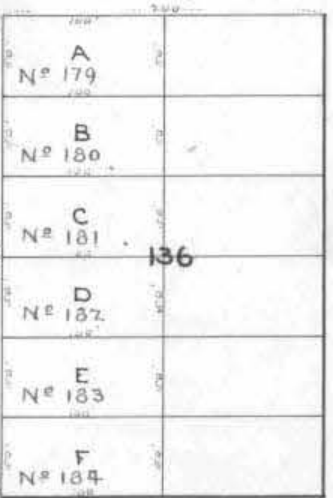
K

ST.



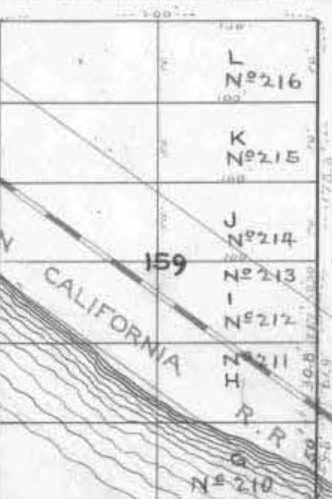
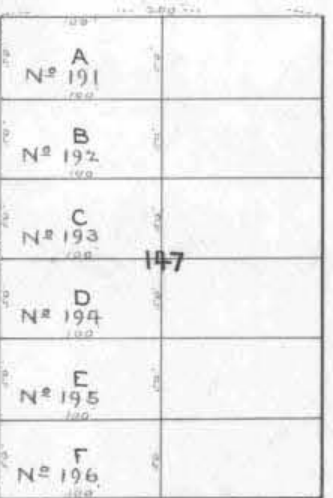
L

ST.



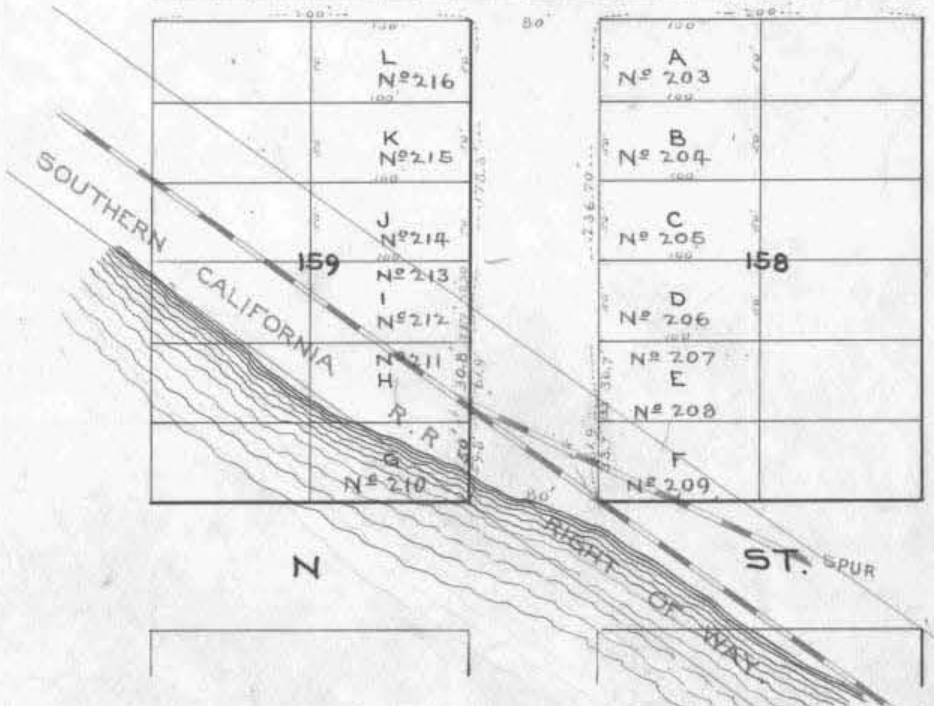
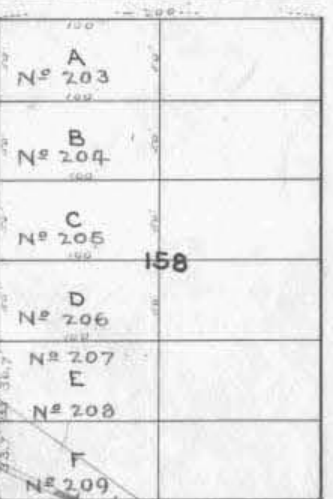
M

ST.



N

ST.



AT SAID CITY OF SAN DIEGO, THIS 9th DAY OF November A. D. 1895.
Frederick Osburn STREET SUPERINTENDENT OF CITY OF SAN DIEGO.
 RECORDED November 9th A. D. 1895.
Frederick Osburn STREET SUPERINTENDENT OF CITY OF SAN DIEGO.

OWNERS.	ASSESSED UPON						Frontage Assessment		Termination Assessment		Opposite Termination Assessment		Crossing Assessment		Total Assessment		Demands Made Upon as Owners.	Assessment Numbers	Date of Demand, 18...	Assessment Due and Unpaid		SUBSEQUENT PAYMENTS.
	Assessment Number	Block	Tract or Subdivision	Lot	Front Feet	Feet on Cross'g	Dollars	Cts.	Dollars	Cts.	Dollars	Cts.	Dollars	Cts.	Dollars	Cts.				Dollars	Cts.	
Unknown	82	34	Nortons	North 1/2	50								274 ⁰⁶	274 ⁰⁶	Unknown	82					Pd Dec. 21-95	
Unknown	83	34	Nortons	East 1/2	100								548 ¹³	548 ¹³	Unknown	83	Jan 13-96		548 ¹³		Paid Jan. 20-1896	
Unknown	84	34	Nortons	East 1/2	50								274 ⁰⁶	274 ⁰⁶	Unknown	84	Jan 13-96		274 ⁰⁶		Paid Jan. 20-1896	
Unknown	85	34	Nortons	D	50								274 ⁰⁶	274 ⁰⁶	Unknown	85	Jan 13-96		274 ⁰⁶		Paid Feb. 7. 1896	
Unknown	86	34	Nortons	J	50								292 ⁴⁶	292 ⁴⁶	Unknown	86	Jan 13-96		292 ⁴⁶		Paid in full	
Unknown	87	34	Nortons	K	50								292 ⁴⁶	292 ⁴⁶	Unknown	87					Pd Jan 16-96.	
Unknown	88	34	Nortons	L	150								878 ⁸⁸	878 ⁸⁸	Unknown	88	Jan 13-96		878 ⁸⁸		Paid Feb. 27. 1896	
Unknown	89	46	Nortons	A	150								822 ¹⁸	822 ¹⁸	Unknown	89					Paid	
Unknown	90	46	Nortons	B	50								274 ⁰⁶	274 ⁰⁶	Unknown	90					Paid	
Unknown	91	46	Nortons	North 1/2	25								137 ⁰³	137 ⁰³	Unknown	91					Pd Jan 13-96	
Unknown	92	46	Nortons	South 1/2	25								137 ⁰³	137 ⁰³	Unknown	92					Pd Jan 6-96	
Unknown	93	46	Nortons	D	50								333 ⁹³	333 ⁹³	Unknown	93	Jan 13-96		333 ⁹³		Paid	
Unknown	94	46	Nortons	E	50								333 ⁹³	333 ⁹³	Unknown	94	Jan 13-96		333 ⁹³		Paid Jan. 22. 1896	
Unknown	95	46	Nortons	A	150								1001 ⁷⁷	1001 ⁷⁷	Unknown	95	Jan 13-96		1001 ⁷⁷		Paid Jan. 22. 1896	
Unknown	96	48	Nortons	G	150								1001 ⁷⁷	1001 ⁷⁷	Unknown	96					Pd Jan 9-96	
Unknown	97	48	Nortons	H	50								333 ⁹³	333 ⁹³	Unknown	97					Pd Jan 9-96	
Unknown	98	48	Nortons	I	50								333 ⁹³	333 ⁹³	Unknown	98					Pd Dec. 20-95	
Unknown	99	48	Nortons	J	50								274 ⁰⁶	274 ⁰⁶	Unknown	99	Jan 13-96		274 ⁰⁶		Paid June 11 th 97	
Unknown	100	48	Nortons	N	50								274 ⁰⁶	274 ⁰⁶	Unknown	100	Jan 13-96		274 ⁰⁶		Pd 3/4/96.	
Unknown	101	48	Nortons	L	150								822 ¹⁸	822 ¹⁸	Unknown	101	Jan 13-96		822 ¹⁸		Pd 3/4/96	
Unknown	102	57	Nortons	A	150								1001 ⁷⁷	1001 ⁷⁷	Unknown	102					Pd Jan 6-96	
Unknown	103	57	Nortons	North 1/2	25								166 ⁹⁶	166 ⁹⁶	Unknown	103					Pd Dec 26-96	
Unknown	104	57	Nortons	South 1/2	25								166 ⁹⁶	166 ⁹⁶	Unknown	104					Pd Dec 26-96	
Unknown	105	57	Nortons	North 1/2	25	25	25.51						166 ⁹⁶	2717 ⁹⁶	Unknown	105	Jan 13-96		2717 ⁹⁶		Paid Feb. 7 th 1896	
Unknown	106	57	Nortons	South 1/2	25								166 ⁹⁶	166 ⁹⁶	Unknown	106					Pd Jan 13-96	
Unknown	107	60	Nortons	South 1/2	25								166 ⁹⁶	166 ⁹⁶	Unknown	107	Jan 13-96		166 ⁹⁶		Paid Feb. 22. 1896	
Unknown	108	60	Nortons	North 1/2	25								166 ⁹⁶	166 ⁹⁶	Unknown	108					Pd Jan 6-96	
Unknown	109	60	Nortons	N	50								333 ⁹³	333 ⁹³	Unknown	109					Pd Jan 11-96	
Unknown	110	60	Nortons	L	150								1001 ⁷⁷	1001 ⁷⁷	Unknown	110					Pd Jan 11-96.	
Unknown	111																					
Unknown	112																					
Unknown	113																					
Unknown	114																					

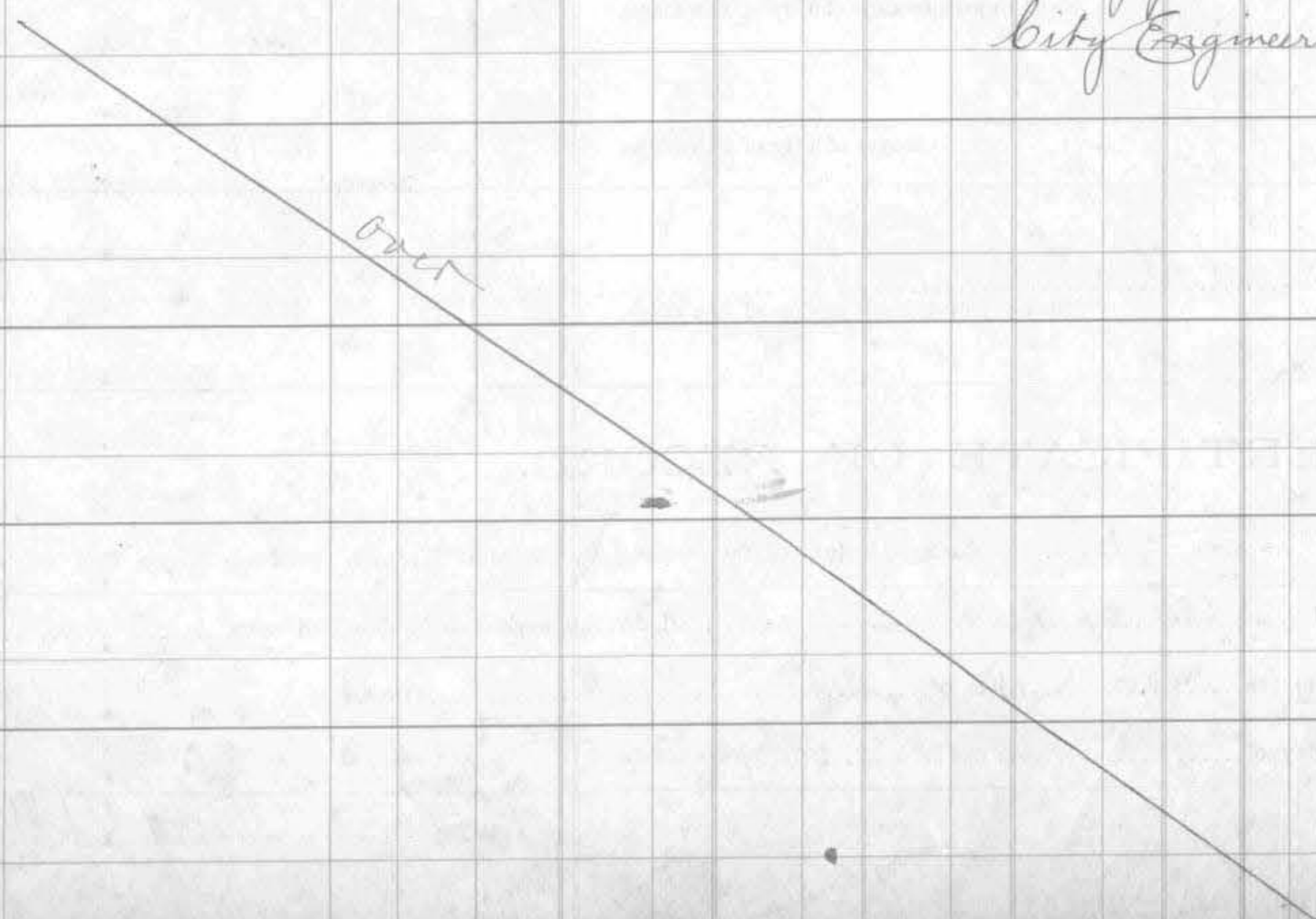
Totals \$16040² \$50198⁵⁶ \$66238⁷⁶

San Diego Dec 20th 1895.

Engineers Certificate.

On the 20th day of Dec. 1895, I checked up the grades to the crosswalks and sidewalks and curbs on 7th Street bet A Street and the South line of the City Park, done under the contract with McHair and Reese, and find the same to conform to the official grade thereof.

Edwin McTappes
City Engineer



7575

OWNERS.	ASSESSED UPON					Frontage Assessment		Termination Assessment		Opposite Termination Assessment		Crossing Assessment		Total Assessment		Demands Made Upon as Owners.	Assessment Numbers	Date of Demand.	Assessment Due and Unpaid		SUBSEQUENT PAYMENTS
	Assessment Number	Block	Tract or Subdivision	Lot	Front Feet	Feet on Cross'ng	Dollars	Cts.	Dollars	Cts.	Dollars	Cts.	Dollars	Cts.	Dollars				Cts.	Dollars	

JACOB GRUENIKER, PRESIDENT. D. P. HALE, VICE PRESIDENT AND GEN. MANAGER. FIRST NATIONAL BANK, TREASURER. C. Q. STANTON, SECRETARY.

Escondido, on the Santa Fe R. R., is the largest and most prosperous town in San Diego County, excepting only the City of San Diego.

Office of the
Escondido Land and Town Co.

CHOICE LAND WITH WATER \$35 TO \$65 PER ACRE.

LONG, R AND BROKER. Agents Collected on House Block. P. O. Box 80.

ESCONDIDO, CALIFORNIA.

Feby 6th 1897

San Diego, Cal., Nov. 2^d 1896

Know all men by these presents, that I, James McHain, for one dollar and other valuable consideration to me in hand paid, a receipt of which is hereby acknowledged do, hereby sell, assign, surrender and convey unto Edward Long, all and singular my right, title and interest in and to the West and side walk assessments now due and owing in and upon South Grant and Beach Street in the City of San Diego, State of California. Witness my hand this 6th day of February 1897.

it may concern. I, Edm. Reese, hereby authorize and empower Edward Long, as my agent, to do and perform any and all things necessary to do and perform in connection therewith. Witness my hand and seal this 3^d day of November 1896. Edm. Reese

James McHain
Witness
Patterson Sprigg

WARRANT.

By Virtue Hereof, I, Fred Osburn, Street Superintendent of the City of San Diego, County of San Diego, and State of California, by virtue of the authority vested in me as said Street Superintendent, do authorize and empower McHain and Reese agents or assigns, to demand and receive the several assessments upon the assessment and diagram hereto attached, and this shall be their warrant for the same. San Diego, December 21st A. D. 1896.

Countersigned by

Fred Osburn, Street Superintendent of City of San Diego.
Mayor of City of San Diego.
Fred Osburn, Street Superintendent of City of San Diego.

Recorded December 28th A. D. 1896.

(Affiant's name) L. W. Belding, agent
Subscribed and sworn to this 17th day of January A. D. 1896, before me, Notary Public.
[SEAL] Chas. D. Long, in and for the County of San Diego, Calif., Notary Public.
Filed this 18th day of January A. D. 1896
Fred Osburn, Street Superintendent of the City of San Diego.
Recorded January 18th A. D. 1896
Fred Osburn, Street Superintendent of the City of San Diego.

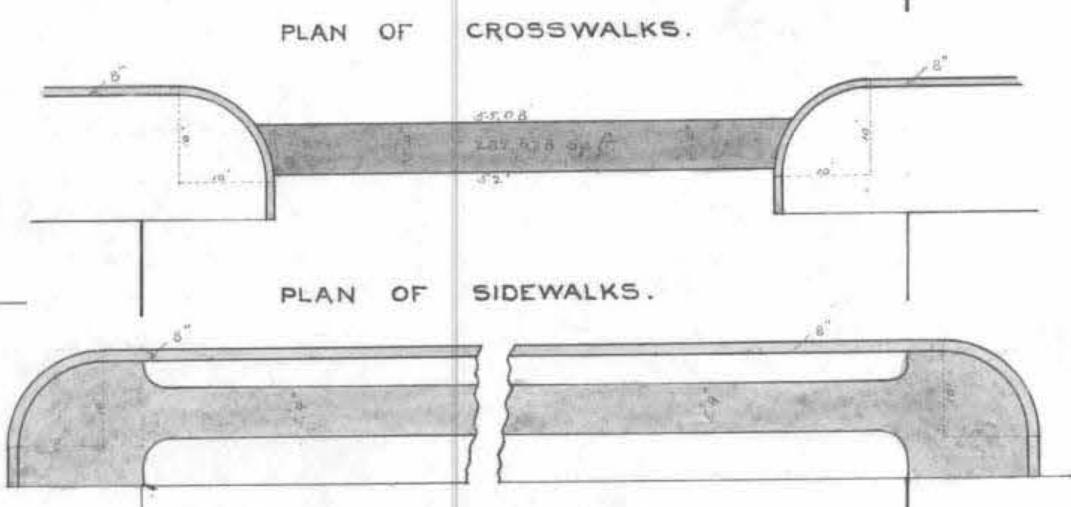
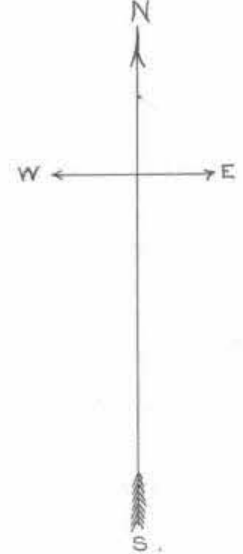
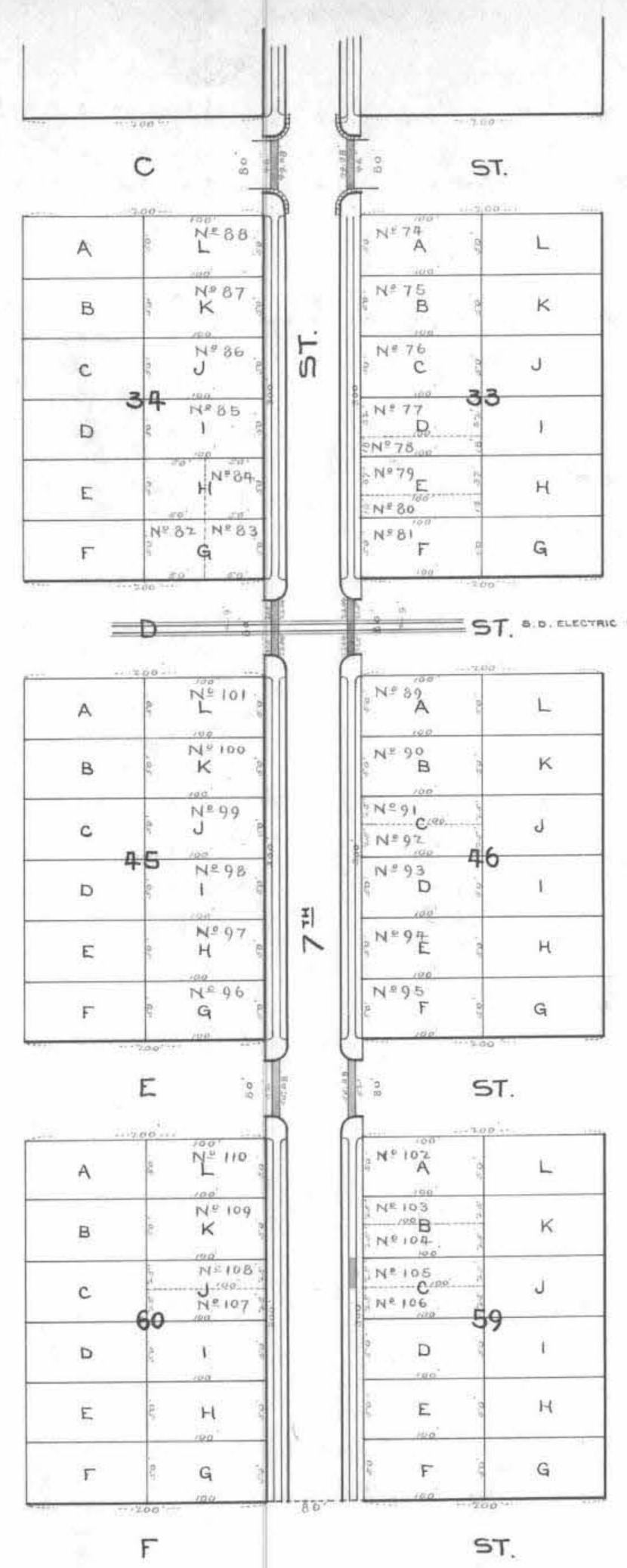
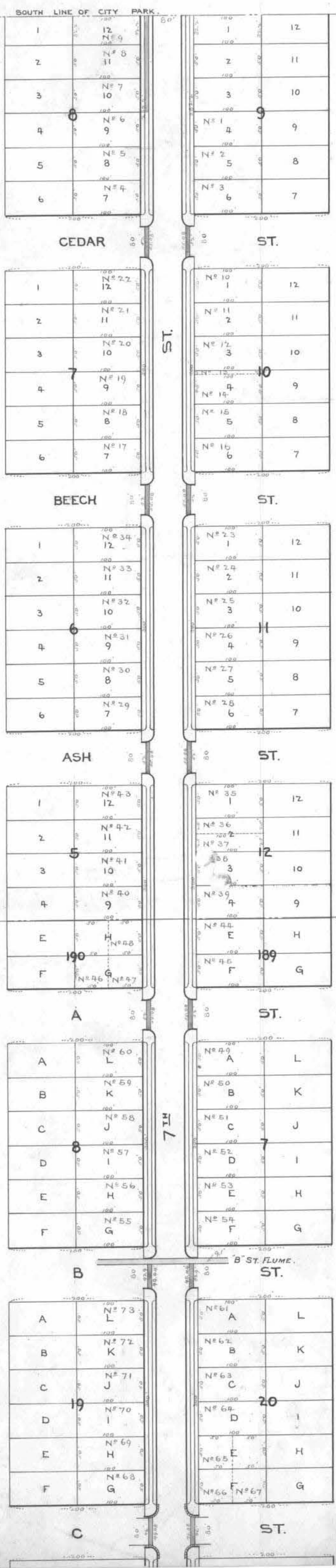
CERTIFICATE OF RECORD.

I hereby complete and sign the foregoing record, from page 72 to page 76 both inclusive, of the Assessment, Diagram Warrant, Certificate of the City Engineer, Contractor's Return and also in the Book of "Contracts and Bonds," the recorded Contract and Bond, each numbered 263, 264, 265, all for the work therein described upon Seventh Street, from the North line of "A" Street, to the South line of City Park Street. Office of the Street Superintendent, San Diego, California, this 27th day of December A. D. 1896.

Fred Osburn, Street Superintendent, City of San Diego.

DIAGRAM.

EXHIBITING SEVENTH STREET AND ITS INTERSECTING STREETS FROM THE NORTH LINE OF T STREET TO THE SOUTH LINE OF CITY PARK, IN THE CITY OF SAN DIEGO, ON WHICH WORK HAS BEEN DONE UNDER MY OFFICIAL CONTRACT AS STREET SUPERINTENDENT OF SAID CITY, WITH M-NAIR AND REEB, DATED THE 21ST DAY OF NOVEMBER, A.D. 1895, FOR THE SIDEWALKS, CURBS AND CROSSWALKS OF SAID SEVENTH STREET AS IS MORE PARTICULARLY DESCRIBED IN SAID CONTRACT, SHOWING THE RELATIVE LOCATION OF EACH DISTINCT LOT OR PARCEL OF LAND TO THE WORK DONE, NUMBERED IN RED INK TO CORRESPOND WITH THE ASSESSMENT NUMBERS IN THE ASSESSMENT, AND SHOWING THE NUMBER OF FEET FRONTAGE ASSESSED FOR SAID WORK CONTRACTED FOR AND PERFORMED, HEREIN "N" IS USED AS THE CONTRACTION OF THE WORD NUMBER, AND "F" FOR THE WORD FEET. THE MARKS AND "MEAN" RESPECTIVELY FEET AND INCHES. FIGURES IN RED INK NEXT TO PROPERTY LINES SHOW EACH THE LENGTH OF SAID LINE IN FEET. OTHER FIGURES IN BLACK INK SHOW THE NUMBERS OF THE LOTS.



DIVISION LINE BETWEEN CARUTHERS AND HORTON ADDITIONS.

AT SAID CITY OF SAN DIEGO THIS 21ST DAY OF December A.D. 1895.
Fred Osburn STREET SUPERINTENDENT OF CITY OF SAN DIEGO.
 RECORDED Dec 23rd A.D. 1895.
Fred Osburn STREET SUPERINTENDENT OF CITY OF SAN DIEGO.

A. F. CROWELL DEL.

In the Matter of Paving the intersection of Fifth and B Streets.

Assessment No. _____

Pursuant to Statute, I, Fred Osburn, as Street Superintendent of the City of San Diego, in the County of San Diego, and State of California, do hereby assess and apportion, as shown hereinafter and in the diagram attached hereto, upon certain lots, portions of lots, and parcels of land, fronting on intersecting on Fifth & B Streets in said city, from the South line of B Street to the North line of B Street and on streets intersecting it between said lines, the sum of Four hundred and thirty nine and 71/100 Dollars (\$ 439.71), to be paid in gold coin to Excelsior Paving Co. their agents or assigns, to cover the sum due (including incidental expenses) for the work of Paving the intersection of said Fifth & B Streets between said lines, as said work is more particularly specified in my official contract therewith with said Excelsior Paving Co. dated the 2nd day of November, A. D. 1895

All of said work has been performed and materials furnished complying with the specifications and under my direction and to my satisfaction and acceptance. And because the names of the owners of said assessed property are unknown to me, I herewith write the word "Unknown" opposite the number of the lot and the amount assessed thereon and the number of each lot, portion of a lot, or portion of land assessed.

TOTAL COST OF THE WORK IS \$ 439.71 AS FOLLOWS:

		INCIDENTAL EXPENSES:	
<u>4181.84 Square feet of Paving</u>	\$	City Engineer's Official Fees	\$ 15.00
<u>@ .0985 cents per Sq. foot.</u>	\$	Printing and Advertising	\$ 8.30
	\$	Special Superintendent's <u>Superintendent's</u> Compensation @ \$ <u>30.00</u> per day.	\$ 4.50
	\$	Incidental Expenses	\$ 27.80
	\$	Contract Cost	\$ 411.91
Contract Cost	\$ <u>411.91</u>	Total Cost	\$ <u>439.71</u>

DIVIDED AS FOLLOWS:

	Grading in Feet.	Paving in Square feet.		Grading Cost		Paving Cost		Incidental Expenses		Total Assessment		Number of Front Feet Assessed.		Number of Feet Assessed.		Rate Per Front Foot Assessed.
		Dollars	Cts.	Dollars	Cts.	Dollars	Cts.	Dollars	Cts.	Dollars	Cts.	Frontage	Terminations	Opposite Terminations	Crossing	
Frontage, exclusive Terminations, Termination of <u>Intersection of 5th & B Streets.</u>																
Opposite Termination of																
Crossing on																
Totals,																

OWNERS.	ASSESSED UPON					Frontage Assessment	Termination Assessment	Opposite Termination Assessment	Crossing Assessment	Total Assessment	Demands Made Upon as Owners.	Date of Demand.	Assessment Due and Unpaid		SUBSEQUENT PAYMENTS.
	Assessment Number	Block	Tract or Subdivision	Lot	Feet on Cross'g								Dollars	Cts.	
Unknown	18	Hartons Add.	6	50					21 98 ⁵⁵	21 98 ⁵⁵	Unknown	1 Jan 31 st 1896			Paid Nov 14 th 1896
Unknown	2	"	B	50					21 98 ⁵⁵	21 98 ⁵⁵	Unknown	2			Paid Jan 16 1896
Unknown	3	"	A	150					65 95 ⁶⁵	65 95 ⁶⁵	Unknown	3 Jan 31 st 1896			Paid Feb. 12. 96
Unknown	4	"	D	150					65 95 ⁶⁵	65 95 ⁶⁵	Unknown	4 Jan 31 st 1896			Paid Feb. 10-96
Unknown	5	"	E	50					21 98 ⁵⁵	21 98 ⁵⁵	Unknown	5 Jan 31 st 1896			Paid Feb. 10-96
Unknown	6	"	D	50					21 98 ⁵⁵	21 98 ⁵⁵	Unknown	6 Jan 31 st 1896			Paid Feb. 10-96
Unknown	7	"	J	50					21 98 ⁵⁵	21 98 ⁵⁵	Unknown	7 Jan 31 st 1896			Paid Feb. 6-96
Unknown	8	"	K	50					21 98 ⁵⁵	21 98 ⁵⁵	Unknown	8			Paid Jan 6 th 1896
Unknown	9	"	E	150					65 95 ⁶⁵	65 95 ⁶⁵	Unknown	9			Paid Jan 31 st 1896
Unknown	10	"	G	150					65 95 ⁶⁵	65 95 ⁶⁵	Unknown	10 Jan 31 st 1896			Paid Feb. 29, 1896
Unknown	11	"	H	50					21 98 ⁵⁵	21 98 ⁵⁵	Unknown	11			Paid Jan 31 st 1896
Unknown	12	"	G	50					21 98 ⁵⁵	21 98 ⁵⁵	Unknown	12			Paid Jan 31 st 1896
				1000					439 71	439 71					

That the said Excelsior Paving Company did on the 3rd day of January 1896 duly sell assign and deliver the assessment warrant and diagram and all rights thereunder to said Clark and Henry.

MARGIN.

CONTRACTOR'S RETURN.

STATE OF CALIFORNIA,
COUNTY OF SAN DIEGO,
CITY OF SAN DIEGO,

George Shaw being duly sworn, says that he is the Agent of Clark and Henry the Excelsior Paving Company named in annexed Assessment, Diagram and Warrant; that said assessment for the total cost of certain street work upon the intersection of Fifth and B Streets in said city, as more fully


described therein and in the contract for said work with said Assignor, Excelsior Paving Company made by the Superintendent of Streets in said city, dated the 2nd day of November, A. D. 1895, levied as therein described upon certain lots, portions of lots, or parcels of land, and the unknown owners thereof for the sum of Four hundred and thirty nine and 71/100 Dollars (\$ 439.71) payable in gold coin to Excelsior Paving Company, its agents or assigns, was made recorded and delivered by said Superintendent on the 3rd day of January, A. D. 1896, to affiant in behalf of said contractor; that there were attached to the same and delivered to the same in the same behalf, at the same time, by said Superintendent, his Diagram thereto attached, and a warrant in favor of Excelsior Paving Company for collecting said assessment, upon which warrant this return is endorsed; that in the case of all assessments therein described, but not included in the following table, affiant has, since the date last aforesaid, in the manner hereinafter described and in behalf of said Contractor, made demand upon and received full payment from the owners of each and

all such assessed lots and lands; and that besides all personal demands, affiant did, wherever the name of the owner of the lot is stated as "unknown," on the assessment on the 31st day of January, A. D. 1896, within thirty days from the date of said warrant, and between the hours of 9 A. M. and 4 P. M., in behalf of said contractor, enter upon each of the corresponding lots, portions of lots and parcels of land assessed, and with said certificate, assessment, diagram and warrant, and in a loud, audible voice, publicly make separate demands for the payment of each of said assessments from the unknown owners thereof, upon each lot, portion of lot, or parcel of land, for each of its own assessments as specified in said assessment; and that wherever he found a building, tenant or occupant upon any of said premises, besides the public demand as aforesaid, he, at the same time, in the same behalf, presenting and exhibiting said certificate, assessment, diagram and warrant, in each instance, demanded from each tenant, or occupant for the unknown owners separately the payment of each of said assessments upon said premises; and in the following table he states the name of such demandee, as "tenant," or "occupant," with the word "unknown;" but that, notwithstanding said demands, the following totals of said assessed sums, each separately demanded, and also the total, remain unpaid, to-wit:

OWNERS.	ASSESSED UPON						Frontage Assessment		Termination Assessment		Opposite Termination Assessment		Crossing Assessment		Total Assessment		Demands Made Upon as Owners.	Assessment Numbers	Date of Demand, 18...	Assessment Due and Unpaid		SUBSEQUENT PAYMENTS.	
	Assessment Number	Block	Tract or Subdivision	Lot	Front Feet	Feet on Crossing	Dollars	Cts.	Dollars	Cts.	Dollars	Cts.	Dollars	Cts.	Dollars	Cts.				Dollars	Cts.		

Known all men by these presents that the Excelsior Paving Company, a corporation, duly organized and existing under the laws of the State of California, whose principal place of business is the County of San Diego, and who is the contractor for the grading of the intersection of B and Fifth Streets in the City of San Diego, for a valuable consideration to it in hand paid, receipt whereof is hereby acknowledged, do hereby sell, assign and transfer to Clark and Henry the foregoing warrant, assessment and diagram and all rights which may accrue to it hereunder, and do hereby authorize and empower said Clark and Henry to sue for, collect and receipt for all moneys due or hereafter to become due, in their own name and to give full release and satisfaction for claims due under said warrant, assessment and diagram.

In Witness whereof the said Excelsior Paving Company by its secretary hereunto duly authorized, has set its hand and seal this 3rd day of January, 1896.

 by R.B. Thomas, Secretary.

State of California } ss
County of San Diego }

On this 3rd day of January, 1896, before me C. J. Holland, a Notary Public in and for the County of San Diego, State of California, personally appeared R. B. Thomas, personally known to me to be the Secretary of the Excelsior Paving Company, a corporation, that executed the within instrument, and acknowledged to me that such corporation executed the same.

In Witness whereof I have hereunto set my hand and affixed my official seal the day and year in this certificate first above written.



C. J. Holland,
Notary Public.

OWNERS.	ASSESSED UPON						Frontage Assessment		Termination Assessment		Opposite Termination Assessment		Crossing Assessment		Total Assessment		Demands Made Upon as Owners.	Assessment Numbers	Date of Demand, 18	Assessment Due and Unpaid		SUBSEQUENT PAYMENT
	Assessment Number	Block	Tract or Subdivision	Lot	Front Feet	Feet on Cross'ng	Dollars	Cts.	Dollars	Cts.	Dollars	Cts.	Dollars	Cts.	Dollars	Cts.				Dollars	Cts.	
<p style="text-align: center;"><i>Engineers Certificate</i></p> <p style="text-align: center;">This is to certify that on this the 2nd day of January 1896 I checked up the Bituminous pavement on the intersection of Fifth and "B" streets, and find the same to conform to the official grade thereof</p> <p style="text-align: right;"><i>Edwin M. Capps</i> City Engineer</p>																						

WARRANT.

By Virtue Hereof, I, *Fred Osburn*, Street Superintendent of the City of San Diego, County of San Diego, and State of California, by virtue of the authority vested in me as said Street Superintendent, do authorize and empower *Excelsior Paving Co.*, their agents or assigns, to demand and receive the several assessments upon the assessment and diagram hereto attached, and this shall be..... warrant for the same.

San Diego, *January 2nd* A. D. 189*6*.

Countersigned by _____ Mayor of City of San Diego.

Recorded *January 3^d* A. D. 189*6*.

Fred Osburn
Street Superintendent of City of San Diego.

(Affiant's name)

Geo. Shaw

Subscribed and sworn to this *1st* day of *February* A. D. 189*6*, before me, *L. A. Holland*, a Notary Public, in and for the County of San Diego, California.

L. A. Holland
Notary Public.
San Diego, California.

Filed this *1st* day of *Feb* A. D. 189*6*.

Fred Osburn
Street Superintendent of the City of San Diego.

Recorded *3^d February* A. D. 189*6*.

Fred Osburn
Street Superintendent of the City of San Diego.

CERTIFICATE OF RECORD.

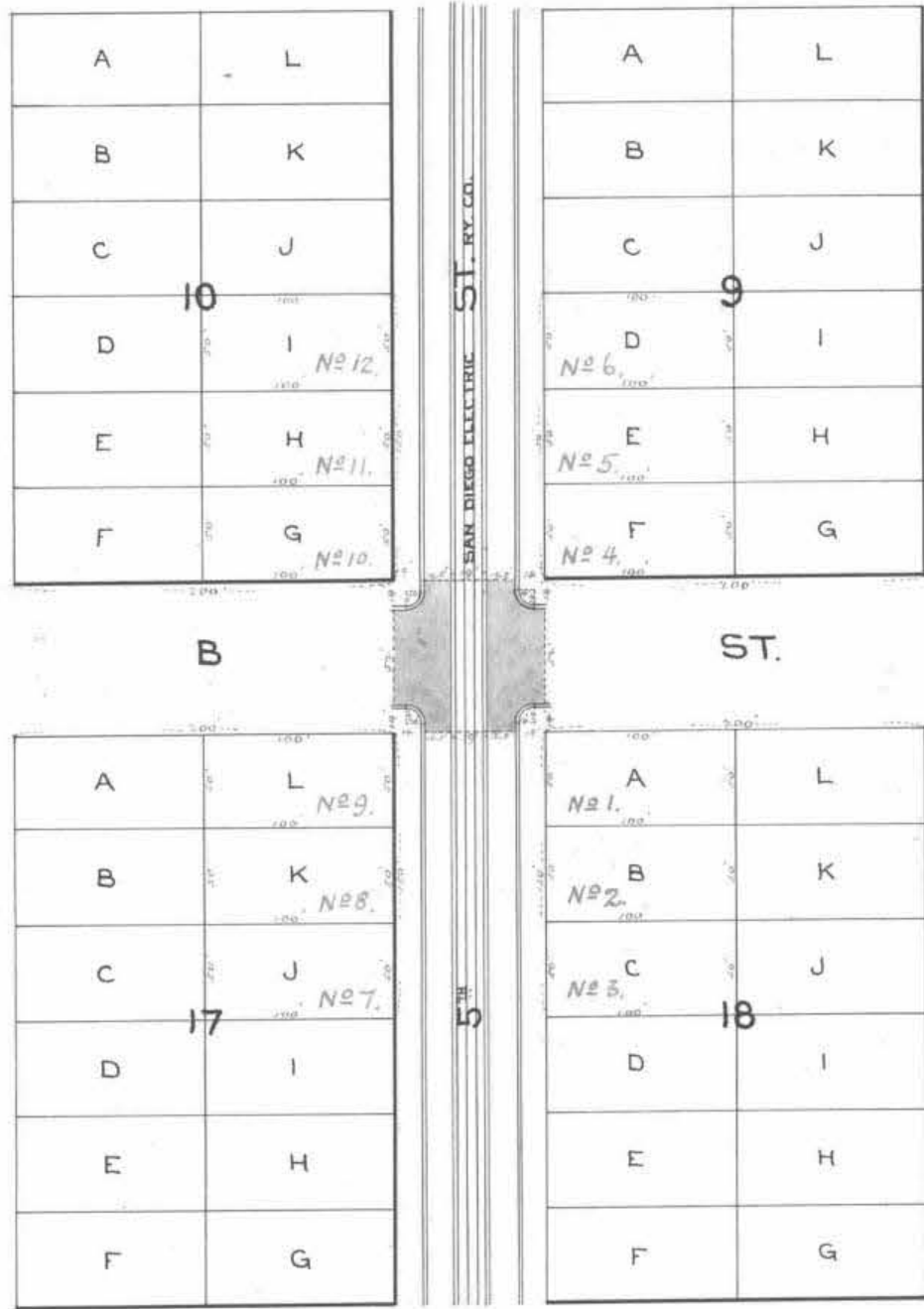
I hereby complete and sign the foregoing record, from page *77* to page *79* both inclusive, of the Assessment, Diagram Warrant, Certificate of the City Engineer, Contractor's Return and also in the Book of "Contracts and Bonds," the recorded Contract and Bond, each numbered *289, 290, 291, & 292*, all for the work therein described upon *Fifth & B* Street, from the *South* line of *B* Street, to the *North* line of *B* Street.

Office of the Street Superintendent, San Diego, California, this *3^d* day of *February* A. D. 189*6*.

Fred Osburn
Street Superintendent, City of San Diego.

DIAGRAM.

EXHIBITING THE INTERSECTION OF "B" AND "FIFTH" STREETS IN THE CITY OF SAN DIEGO, ON WHICH WORK HAS BEEN DONE UNDER MY OFFICIAL CONTRACT AS STREET SUPERINTENDENT OF SAID CITY, WITH EXCELSIOR PAVING COMPANY DATED THE 27th DAY OF NOVEMBER, A. D. 1895, FOR THE PAVING WITH BITUMINOUS ROCK, OF SAID INTERSECTION OF "B" AND "FIFTH" STREETS AS IS MORE PARTICULARLY DESCRIBED IN SAID CONTRACT, SHOWING THE RELATIVE LOCATION OF EACH DISTINCT LOT PORTION OF LOT OR PARCEL OF LAND TO THE WORK DONE; NUMBERED IN RED INK TO CORRESPOND WITH THE ASSESSMENT NUMBERS IN THE ASSESSMENT; AND SHOWING THE NUMBER OF FEET FRONTING ASSESSED FOR SAID WORK CONTRACTED FOR AND PERFORMED, HEREIN "N" IS USED AS THE CONTRACTION OF THE WORD "NUMBER" AND "F" FOR THE WORD "FEET". THE MARKS "AND" MEAN RESPECTIVELY "FEET" AND "INCHES". FIGURES IN RED INK NEXT TO PROPERTY LINES SHOW EACH THE LENGTH OF SAID LINE IN FEET.



AT SAID CITY OF SAN DIEGO THIS 22nd DAY OF January A. D. 1896.
Chas. Osburn STREET SUPERINTENDENT OF CITY OF SAN DIEGO .
 RECORDED January 3rd A. D. 1896.
Chas. Osburn STREET SUPERINTENDENT OF CITY OF SAN DIEGO .
 A. F. CORWELL DEL.

In the Matter of Sidewalking and Crosswalking Beech Street from the East line of South St. to the East line of Seventh St.

Assessment No. _____

Pursuant to Statute, I, Fred Osburn, as Street Superintendent of the City of San Diego, in the County of San Diego, and State of California, do hereby assess and apportion, as shown hereinafter and in the diagram attached hereto, upon certain lots, portions of lots, and parcels of land, fronting on Beech Street in said city, from the East line of South St. to the East line of Seventh St. and on streets intersecting it between said lines, the sum of Four Hundred and Twenty Dollars (\$400.23), to be paid in gold coin to Messrs. Hair and Reese, their agents or assigns, to cover the sum due (including incidental expenses) for the work of Sidewalking and Crosswalking said Beech St. between said lines, as said work is more particularly specified in my official contract thereto with said Messrs. Hair and Reese, dated the 23^d day of November, A. D. 1895.

All of said work has been performed and materials furnished complying with the specifications and under my direction and to my satisfaction and acceptance. And because the names of the owners of said assessed property are unknown to me, I herewith write the word "Unknown" opposite the number of the lot and the amount assessed thereon and the number of each lot, portion of a lot, or portion of land assessed.

TOTAL COST OF THE WORK IS \$ 400.23 AS FOLLOWS:

2136.77 Square feet of sidewalk at 1.1 1/2 cents per square foot	\$ 245.73	INCIDENTAL EXPENSES:	
272.74 Square feet of sidewalk intersecting at 11 1/2 cents per square foot	\$ 31.365	City Engineer's Official Fees	\$ 10.00
746.686 Square feet of crosswalk at 11 cents per square foot	\$ 82.135	Printing and Advertising	\$ 6.50
Contract Cost	\$ 359.23	Special Sewer Superintendent's Compensation @ \$3.50 per day	\$ 24.50
		Incidental Expenses	\$ 41.00
		Contract Cost	\$ 359.23
		Total Cost	\$ 400.23

DIVIDED AS FOLLOWS:

Grading in Feet.	Sidewalk Cost		Crosswalking Cost		Incidental Expenses		Total Assessment		Number of Front Feet Assessed		Number of Feet Assessed		Rate Per Front Foot Assessed	
	Sq. feet	Dollars	Sq. feet	Dollars	Dollars	Cts.	Dollars	Cts.	Frontage	Terminations	Opposite Terminations	Crossing	Dollars	Cents
Frontage, exclusive of Terminations	2136.77	245.73			78	05	273	78					68	446
Termination of Intersecting of 6 th St.	272.74		31	365	3	53	34	895			1000		03	465
Opposite Termination of														
Crossing on 5 th St.			181	33			22	226			1000		02	226
6 th "			282	678			31	094			1000		03	465
7 th "			282	678			31	094			1000		03	465
Totals			245	73	31	365	82	134	41	06	400	23		

OWNERS.	ASSESSED UPON							Demands Made Upon as Owners.	Assessment Numbers	Date of Demand, 18...	Assessment Due and Unpaid		SUBSEQUENT PAYMENTS.
	Assessment Number	Block	Tract or Subdivision	Lot	Front Feet	Feet on Crossing	Total Assessment Dollars Cts.				Dollars	Cts.	
Unknown	1	204	Horton's Add.	D	50							Paid in full.	
Unknown	2	204	"	H	50							Paid in full.	
Unknown	3	204	"	G	150							Paid in full.	
Unknown	4	201	"	L	150			Unknown	4	Feb. 7 th 1896	3 33	Paid in full.	
Unknown	5	201	"	K	50							Paid in full.	
Unknown	6	201	"	J	50							Paid in full.	
Unknown	7	202	"	G	50			Unknown	7	Feb. 7 th 1896	1 11	Raid	
Unknown	8	202	"	B	50			Unknown	8	Feb. 7 th 1896	1 11	CONCLUSIVELY PRESUMED PAID	
Unknown	9	202	"	A	150			Unknown	9	Feb. 7 th 1896	3 33	CONCLUSIVELY PRESUMED PAID	
Unknown	10	203	"	F	100	150	68 446	Unknown	10	Feb. 7 th 1896	7 178	CONCLUSIVELY PRESUMED PAID	
Unknown	11	203	"	E	50			Mrs. Kennedy (Small)	11	Feb. 7 th 1896	1 11	CONCLUSIVELY PRESUMED PAID	
Unknown	12	203	"	S. 1/2 D	25			Mrs. Sheehan (abandoned)	12	Feb. 7 th 1896	55	CONCLUSIVELY PRESUMED PAID	
Unknown	13	203	"	N. 1/2 D	25			Unknown	13	Feb. 7 th 1896	55	Paid in full.	
Unknown	14	2	Caruther's Add.	South 2	50		1744	Unknown	14	Feb. 7 th 1896	3 47	Pd 3/11/96	
Unknown	15	2	"	S. 50 ft. of N. 100 ft.	50		1744					Paid in full.	
Unknown	16	2	"	S. 50 ft.	50	100	34 358					Paid in full.	
Unknown	17	203	Horton's Add.	G	49.8	49.8	34 085					Paid in full.	
Unknown	18	202	"	L	49.8		1738					Paid in full.	
Unknown	19	3	Caruther's Add.	N. 50 ft.	1	100	34 97					Paid in full.	
Unknown	20	3	"	S. 50 ft. of N. 100 ft.	1	50	1744					Paid in full.	
Unknown	21	3	"	S. 50 ft.	1	50	1744					Paid in full.	
Unknown	22	6	"	3	50		1744	Unknown	22	Feb. 7 th 1896	3 47	Pd 4/7/96	
Unknown	23	6	"	S. 1/2	25		873	Unknown	23	Feb. 7 th 1896	1 74	Pd 4/7/96	
Unknown	24	6	"	N. 1/2	25		873	Unknown	24	Feb. 7 th 1896	1 74	Pd 3/11/96	
Unknown	25	6	"	1	150		5235	Unknown	25	Feb. 7 th 1896	10 43	Pd 3/11/96	
Unknown	26	7	"	6	100	150	68 446					Paid in full.	
Unknown	27	7	"	5	50		1744					Paid in full.	
Unknown	28	7	"	4	50		1744					Paid in full.	

CONTRACTOR'S RETURN.

STATE OF CALIFORNIA, COUNTY OF SAN DIEGO, CITY OF SAN DIEGO, ss.

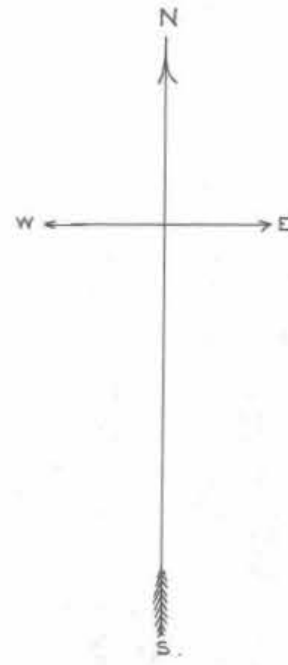
I, S. W. Belding, being duly sworn, says that he is the Agent for the contractor named in annexed Assessment, Diagram and Warrant; that said assessment for the total cost of certain street work upon Beech Street between the East side of 4th St. and the East side of 7th St. in said city, as more fully described therein and in the contract for said work with Messrs. Hair and Reese, made by the Superintendent of Streets in said city, dated the 23^d day of November, A. D. 1895, levied as therein described upon certain lots, or parcels of land, and the unknown owners thereof for the sum of Four Hundred and Twenty Dollars (\$400.23) payable to Messrs. Hair and Reese, agents or assigns, was made, recorded and delivered by said Superintendent on the 7th day of January, A. D. 1896, to affiant in behalf of said contractor; that there were attached to the same and delivered to the same in the same behalf, at the same time, by said Superintendent, his Diagram thereto attached, and a warrant in favor of Messrs. Hair and Reese for collecting said assessment, upon which warrant this return is endorsed; that in the case of all assessments therein described, but not included in the following table, affiant has, since the date last aforesaid, in the manner hereinafter described and in behalf of said contractor, made demand upon and received full payment from the owners of each and

all such assessed lots and lands; and that besides all persons' demands, affiant did, wherever the name of the owner of the lot is stated as "unknown," on the assessment on the 7th day of February, A. D. 1896, within thirty days from the date of said warrant, and between the hours of 9 A. M. and 4 P. M., in behalf of said contractor, enter upon each of the corresponding lots, portions of lots and parcels of land assessed, and with said certificate, assessment, diagram and warrant, and in a loud, audible voice, publicly make separate demands for the payment of each of said assessments from the unknown owners thereof, upon each lot, portion of lot, or parcel of land, for each of its own assessments as specified in said assessment; and that wherever he found a building, tenant or occupant, upon any of said premises, besides the public demand as aforesaid, he, at the same time, in the same behalf, presenting and exhibiting said certificate, assessment, diagram and warrant, in each instance, demanded from each tenant, or occupant for the unknown owners separately the payment of each of said assessments upon said premises; and in the following table he states the name of such demandee, as "tenant," or "occupant," with the word "unknown;" but that, notwithstanding said demands, the following totals of said assessed sums, each separately demanded, and also the total, remain unpaid, to-wit:

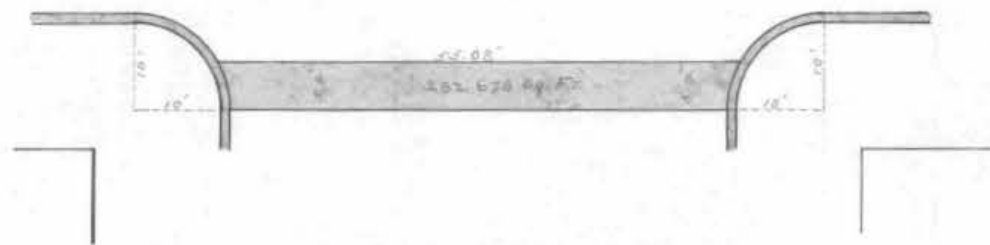
OWNERS.	ASSESSED UPON						Sidewalking Frontage Assessment		Sidewalking Assessment		Opposite Termination Assessment		Crosswalk Assessment		Total Assessment		Demands Made Upon as Owners.	Assessment Numbers	Date of Demand, 18...	Assessment Due and Unpaid		SUBSEQUENT PAYMENT
	Assessment Number	Block	Tract or Subdivision	Lot	Front Feet	Feet on Crossing	Dollars	Cts.	Dollars	Cts.	Dollars	Cts.	Dollars	Cts.	Dollars	Cts.				Dollars	Cts.	
Unknown	29	7	Canther's Add.	9		50								1733	1733						Paid in full	
Unknown	30	7	"	8		50								1733	1733						Paid in full.	
Unknown	31	7	"	7	100	150								5199	73645						Paid in full.	
Unknown	32	6	"	12		150								5199	5199						Paid in full.	
Unknown	33	6	"	11		50								1733	1733						Paid in full.	
Unknown	34	6	"	10		50								1733	1733						Paid in full.	
Unknown	35	11	"	3		50								1733	1733						Paid in full	
Unknown	36	11	"	2		50								1733	1733						Paid in full.	
Unknown	37	11	"	1		150								5199	5199	Unknown	37	Feb. 7 th 1896	519		Paid Feb. 19, 1896	
Unknown	38	10	"	6		150								5199	5199						Paid in full.	
Unknown	39	10	"	5		50								1733	1733						Paid in full.	
Unknown	40	10	" S. 45 ft	4		45								1561	1561						Paid in full.	
Unknown	41	10	" N. 5 ft	4		5								174	174	Unknown	41	Feb. 7 th 1896	17		Paid Feb. 19, 1896	
								\$373	761	\$34	894			\$91	555	\$400	23					

DIAGRAM .

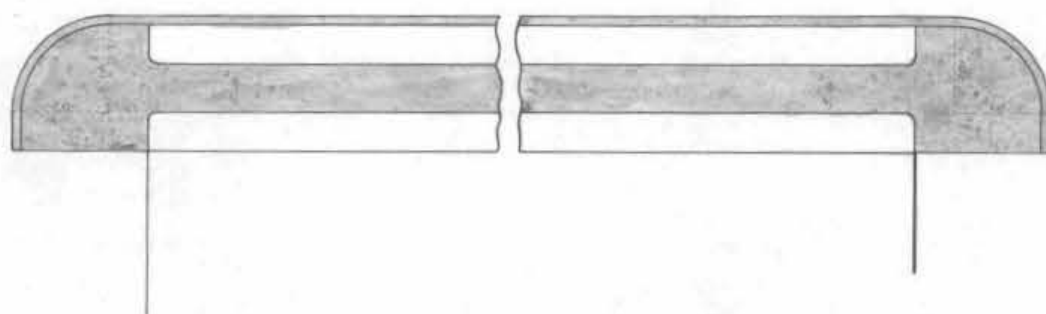
EXHIBITING THE NORTH SIDE OF BEECH STREET FROM THE EAST SIDE OF FOURTH STREET TO THE EAST SIDE OF SEVENTH STREET, IN THE CITY OF SAN DIEGO, ON WHICH WORK HAS BEEN DONE UNDER MY OFFICIAL CONTRACT AS STREET SUPERINTENDENT OF SAID CITY, WITH M^r NAIR AND REESE, DATED THE 23rd DAY OF NOVEMBER A.D. 1895, FOR THE SIDEWALKING AND CROSSWALKING OF THE NORTH SIDE OF SAID BEECH STREET AS IS MORE PARTICULARLY DESCRIBED IN SAID CONTRACT, SHOWING THE RELATIVE LOCATION OF EACH DISTINCT LOT PORTION OF LOT OR PARCEL OF LAND TO THE WORK DONE; NUMBERED IN RED INK TO CORRESPOND WITH THE ASSESSMENT NUMBERS IN THE ASSESSMENT; AND SHOWING THE NUMBER OF FEET FRONTING ASSESSED FOR SAID WORK, CONTRACTED FOR AND PERFORMED, HEREIN "N" IS USED AS THE CONTRACTION OF THE WORD "NUMBER" AND "FT" FOR THE WORD "FEET"; THE MARKS "AND" MEAN RESPECTIVELY "FEET" AND "INCHES"; FIGURES IN RED INK NEXT TO PROPERTY LINES SHOW EACH THE LENGTH OF SAID LINE IN FEET, OTHER FIGURES IN BLACK INK SHOW THE NUMBERS OF THE LOTS.



PLAN OF CROSSWALKS.



PLAN OF SIDEWALKS.



AT SAID CITY OF SAN DIEGO THIS 7th DAY OF January, A.D. 1896.

Ched Osburn STREET SUPERINTENDENT OF CITY OF SAN DIEGO.

RECORDED January 7th A.D. 1896.

Ched Osburn STREET SUPERINTENDENT OF CITY OF SAN DIEGO.

A. F. CORWELL, ENGR.

OWNERS.	ASSESSED UPON						Frontage Assessment		Termination Assessment		Opposite Termination Assessment		Crossing Assessment		Total Assessment		Demands Made Upon as Owners.	Assessment Numbers	Date of Demand, 18..	Assessment Due and Unpaid		SUBSEQUENT PAY. EN
	Assessment Number	Block	Tract or Subdivision	Lot	Front Feet	Feet on Cros'ng	Dollars	Cts.	Dollars	Cts.	Dollars	Cts.	Dollars	Cts.	Dollars	Cts.				Dollars	Cts.	
<p><i>Engineers Certificate</i></p> <p><i>This is to certify that on this the 6th day of January 1896 I checked up the cement sidewalks, and also the Bituminous Crosswalks as constructed on the North side of Beech Street between the West line of 5th Street and the East line of Seventh Street by McNair and Reese, and find the same to conform to the 5th Street grade, Beech Street grade, and the 7th street grade</i></p> <p style="text-align: right;"><i>Edwin M. Capps, City Engineer.</i></p>																						

WARRANT.

(Affiant's name).

By Virtue Hereof, I, *Fred Osburn*, Street Superintendent of the City of San Diego,

County of San Diego, and State of California, by virtue of the authority vested in me as said Street Superintendent, do authorize and empower

McNair and Reese their agents or assigns, to demand and receive the several assessments

upon the assessment and diagram hereto attached, and this shall be their warrant for the same.

San Diego, *January 7th* A. D. 1896.

Countersigned by

Fred Osburn
Street Superintendent of City of San Diego.

W. H. Carlson
Mayor of City of San Diego.

Recorded *January 7th* A. D. 1896.

Fred Osburn
Street Superintendent of City of San Diego.

S. W. Belding, Agent

Subscribed and sworn to this *7th* day of *February*

A. D. 1896, before me, *Chas. D. Long, Notary Public*
in and for the County of San Diego, Cal.
Chas. D. Long
Notary Public.



Filed this *7th* day of *February* A. D. 1896

Fred Osburn
Street Superintendent of the City of San Diego.

Recorded *February 10th* A. D. 1896.

Fred Osburn
Street Superintendent of the City of San Diego.

CERTIFICATE OF RECORD.

I hereby complete and sign the foregoing record, from page *80* to page *82* both inclusive, of the Assessment, Diagram Warrant, Certificate of the City Engineer, Contractor's Return and also in the Book of "Contracts and Bonds," the recorded Contract and Bond, each numbered *267, 268, 269, & 270*, all for the work therein described upon *Beech* Street, from the *East* line of *Fourth* Street, to the *East* line of *Seventh* Street.

Office of the Street Superintendent, San Diego, California, this *10th* day of *February* A. D. 1896.

Fred Osburn
Street Superintendent, City of San Diego.

CONTRACTOR'S RETURN.

In the Matter of Grading South Street from the North line of Redwood St. to the South line of University Avenue on the West side of the centre line of said South St. and including the sidewalk thereof.

Assessment No. _____

Pursuant to Statute, I, Fred Osburn, as Street Superintendent of the City of San Diego, in the County of San Diego, and State of California, do hereby assess and apportion, as shown hereinafter and in the diagram attached hereto, upon certain lots, portions of lots, and parcels of land, fronting on South Street in said city, from the North line of Redwood St. to the South line of University Avenue and on streets intersecting it between said lines, the sum of Two thousand and fifty five (2055) Dollars (\$2055.00), to be paid in gold coin to R. St. Smith, agents or assigns, to cover the sum due (including incidental expenses) for the work of grading the west side of the centre line of said South Street between said lines, as said work is more particularly specified in my official contract therewith with said R. St. Smith dated the 19th day of November A. D. 1895.

All of said work has been performed and materials furnished complying with the specifications and under my direction and to my satisfaction and acceptance. And because the names of the owners of said assessed property are unknown to me, I herewith write the word "Unknown" opposite the number of the lot and the amount assessed thereon and the number of each lot, portion of a lot, or portion of land assessed.

TOTAL COST OF THE WORK IS \$2055.80, AS FOLLOWS:

Table with 2 columns: Description and Amount. Includes items like '1902.4 Cubic Yds. frontage cut @ 28¢ per cubic yd.' and 'INCIDENTAL EXPENSES: City Engineer's Official Fees \$75.00'.

DIVIDED AS FOLLOWS:

Table with 10 columns: Grading in Cubic Yds., Grading Cost, Incidental Expenses, Total Assessment, Number of Front Feet Assessed, Number of Feet Assessed, Rate Per Front Foot Assessed. Includes rows for 'Frontage, exclusive Terminations' and 'Opposite Termination of Intersection of Spruce St.'.

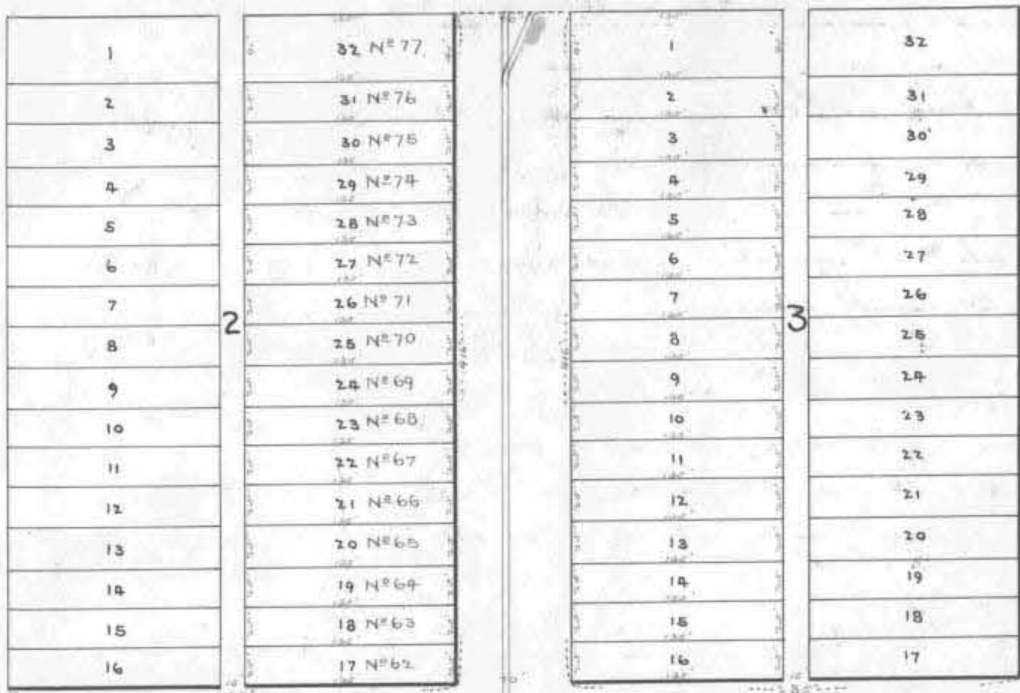
Main table with 15 columns: OWNERS, ASSESSED UPON (Assessment Number, Block, Tract or Subdivision, Lot, Front Feet, Feet on Cros'ng), Frontage Assessment, Termination Assessment, Opposite Termination Assessment, Crossing Assessment, Total Assessment, Demands Made Upon (as Owners, Assessment Numbers, Date of Demand), Assessment Due and Unpaid (Dollars, Cts.), and SUBSEQUENT PAYMENTS. Lists lots 1 through 28 with details on assessments and payment status.

STATE OF CALIFORNIA, COUNTY OF SAN DIEGO, CITY OF SAN DIEGO. D. C. Collier Jr. being duly sworn, foregoing that he is the Agent for R. St. Smith, the contractor named in annexed Assessment, Diagram and Warrant; that said assessment for the total cost of certain street work upon that portion of South Street in the City, between the North line of Redwood Street and the South line of University Avenue, as more fully described therein and in the contract for said work with said R. St. Smith, made by the Superintendent of Streets in said city, dated the 19th day of November A. D. 1895, levied as therein described upon certain lots, portions of lots, or parcels of land, and the unknown owners thereof for the sum of Two thousand and fifty five (2055) Dollars (\$2055.00) payable in gold coin to R. St. Smith, his agents or assigns, was made, recorded and delivered by said Superintendent on the 22nd day of January A. D. 1896, to affiant in behalf of said contractor; that there were attached to the same and delivered to the same in the same behalf, at the same time, by said Superintendent, his Diagram thereto attached, and a warrant in favor of _____ for collecting said assessment, upon which warrant this return is endorsed; that in the case of all assessments therein described, but not included in the following table, affiant has, since the date last aforesaid, in the manner hereinafter described and in behalf of said contractor, made demand upon and received full payment from the owners of each and

all such assessed lots and lands; and that besides all personal demands, affiant did, wherever the name of the owner of the lot is stated as "unknown," on the assessment on the 18th day of February A. D. 1896, within thirty days from the date of said warrant, and between the hours of 9 A. M. and 4 P. M., in behalf of said contractor, enter upon each of the corresponding lots, portions of lots and parcels of land assessed, and with said certificate, assessment, diagram and warrant, and in a loud, audible voice, publicly make separate demands for the payment of each of said assessments from the unknown owners thereof, upon each lot, portion of lot, or parcel of land, for each of its own assessments as specified in said assessment; and that wherever he found a building, tenant or occupant upon any of said premises, besides the public demand as aforesaid, he, at the same time, in the same behalf, presenting and exhibiting said certificate, assessment, diagram and warrant, in each instance, demanded from each tenant, or occupant for the unknown owners separately the payment of each of said assessments upon said premises; and in the following table he states the name of such demandee, as "tenant," or "occupant," with the word "unknown;" but that, notwithstanding said demands, the following totals of said assessed sums, each separately demanded, and also of the total, remain unpaid, to-wit:

UNIVERSITY

AVE.



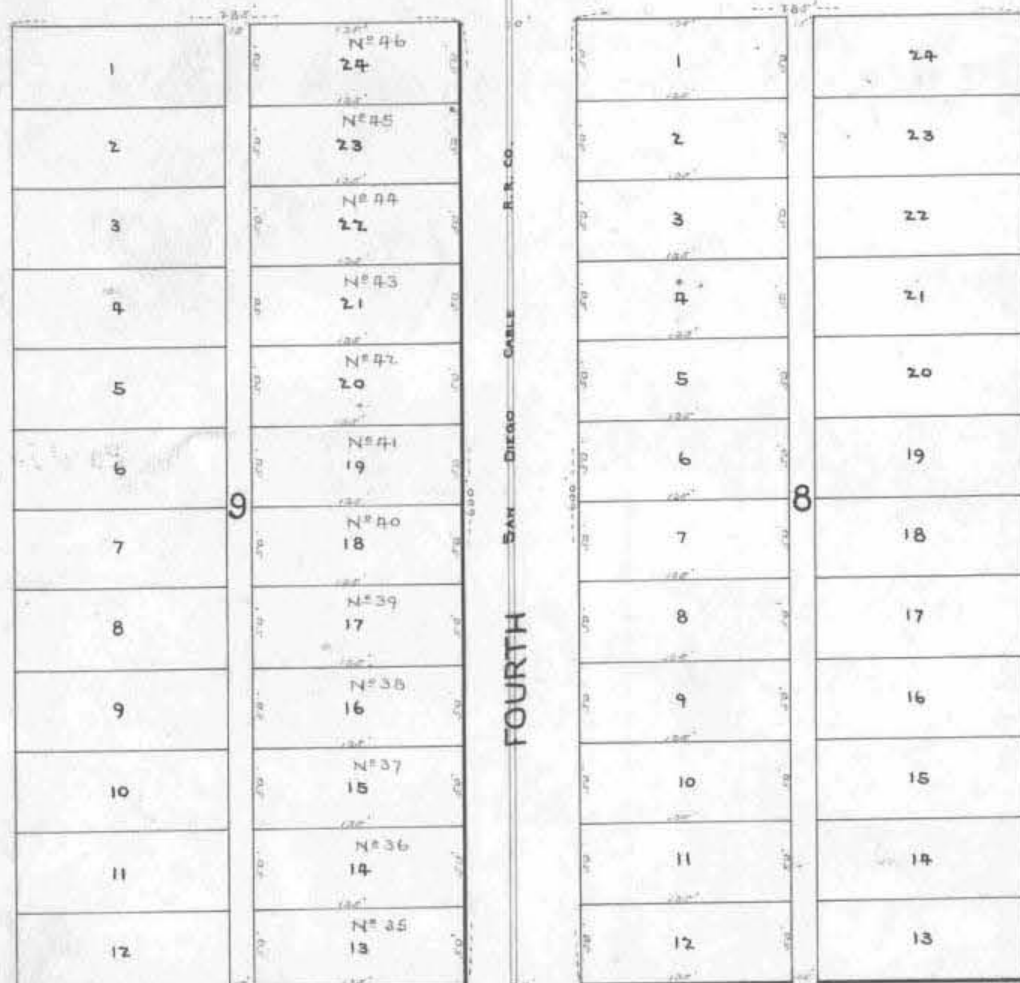
ROBINSON

AVE.



THORNTON

AVE.



BROOKES

AVE.

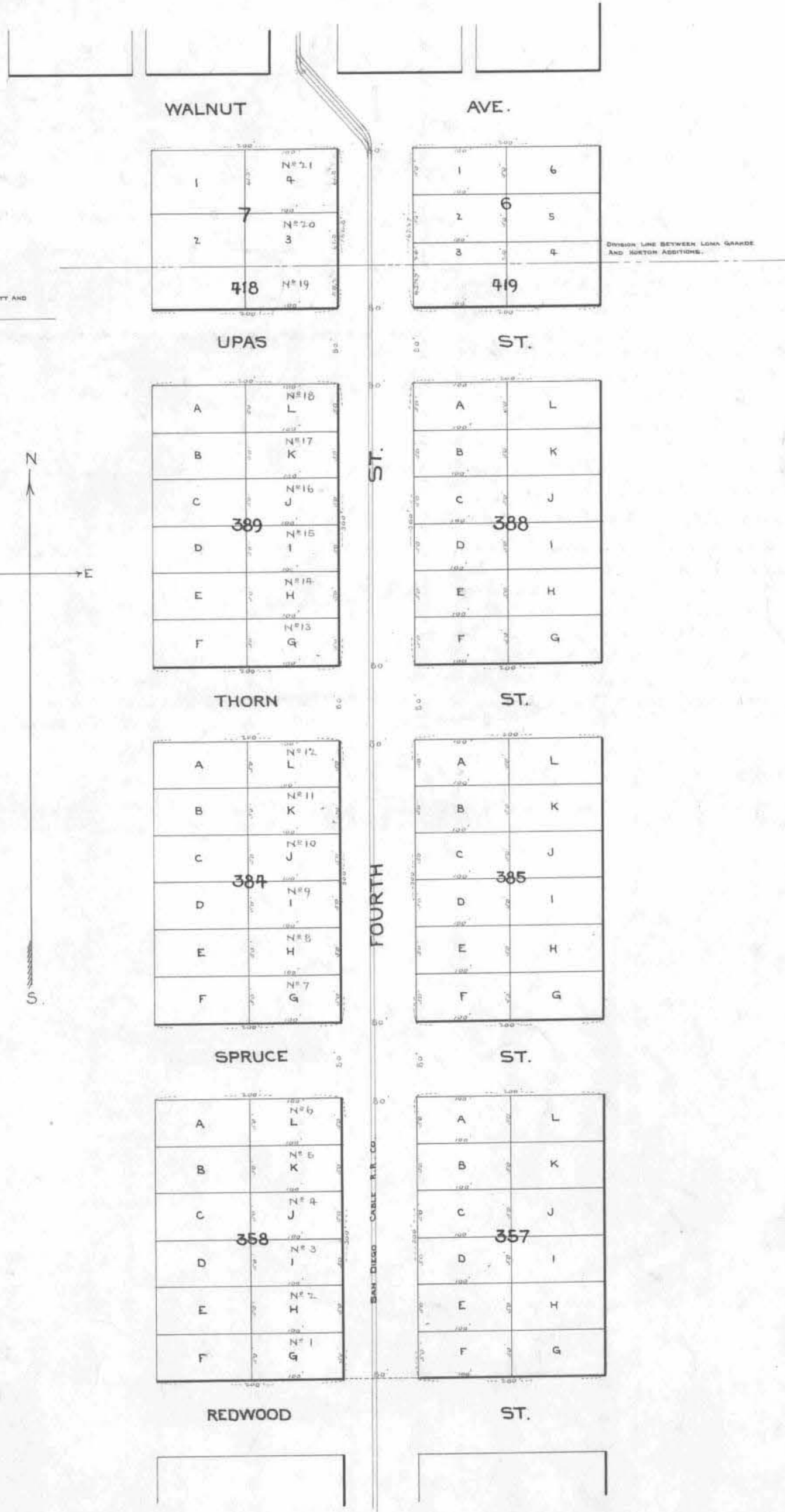


WALNUT

AVE.

DIAGRAM.

EXHIBITING THAT PORTION OF FOURTH STREET IN THE CITY OF SAN DIEGO, FROM THE NORTH LINE OF REDWOOD STREET TO THE SOUTH LINE OF UNIVERSITY AVENUE, ON THE WEST SIDE OF THE CENTER LINE OF SAID FOURTH STREET, BETWEEN THE CENTER LINE OF SAID FOURTH STREET, AND THE WEST LINE OF SAID FOURTH STREET, ON WHICH WORK HAS BEEN DONE UNDER MY OFFICIAL CONTRACT AS STREET SUPERINTENDENT OF SAID CITY, WITH R. F. SMITH DATED THE 19TH DAY OF NOVEMBER A. D. 1896, FOR THE GRADING OF THAT PORTION OF SAID FOURTH STREET AS IS MORE PARTICULARLY DESCRIBED IN SAID CONTRACT, SHOWING THE RELATIVE LOCATION OF EACH DISTINCT LOT PORTION OF LOT, OR PARCEL OF LAND TO THE WORK DONE; NUMBERED IN RED INK TO CORRESPOND WITH THE ASSESSMENT NUMBERS IN THE ASSESSMENT; AND SHOWING THE NUMBER OF FEET FRONTING ASSESSED FOR SAID WORK CONTRACTED FOR AND PERFORMED. HEREIN "N^o" IS USED AS THE CONTRACTION OF THE WORD "NUMBER" AND "FT" FOR THE WORD "FEET". THE MARKS "AND" MEAN RESPECTIVELY "FEET" AND "INCHES". FIGURES IN RED INK NEXT TO PROPERTY LINES SHOW EACH THE LENGTH OF SAID LINE IN FEET. OTHER FIGURES IN BLACK INK SHOW THE NUMBERS OF THE LOTS.



AT SAID CITY OF SAN DIEGO THIS 22 DAY OF January A. D. 1896.
Fred Osburn STREET SUPERINTENDENT OF CITY OF SAN DIEGO.
 RECORDED January 26 A. D. 1896.
Fred Osburn STREET SUPERINTENDENT OF CITY OF SAN DIEGO.

A. F. CORWELL DEL.

OWNERS.	ASSESSED UPON						Frontage Assessment		Termination Assessment		Opposite Termination Assessment		Crossing Assessment		Total Assessment		Demands Made Upon as Owners.	Assessment Numbers	Date of Demand,18..	Assessment Due and Unpaid		SUBSEQUENT PAYMENTS.
	Assessment Number	Block	Tract or Subdivision	Lot	Front Feet	Feet on Cross'ng	Dollars	Cts.	Dollars	Cts.	Dollars	Cts.	Dollars	Cts.	Dollars	Cts.				Dollars	Cts.	
<p>I, Edwin M. Capps, City Engineer of the City of San Diego in the County of San Diego, State of California, do hereby certify that the work of grading the West half of Fourth Street, (including the sidewalks thereof), between the North line of Redwood Street and the South line of University Avenue, including the streets intersecting the same, was performed in accordance with the Surveys and the Engineering work done by me and under my direction and that the quantities thereof (cut and fill) were correctly given by me and said work is in accord with the official grade of said portion of said Street.</p> <p>Dated this 22^d day of January 1896</p> <p style="text-align: right;">Edwin M. Capps, City Engineer of the City of San Diego, Cal.</p> <p>Done at said City of San Diego this 22^d day of January A.D. 1896</p> <p style="text-align: right;">Fred Osburn Street Superintendent of the City of San Diego</p> <p>Recorded January 22^d 1896</p> <p style="text-align: right;">Fred Osburn Street Superintendent of the City of San Diego.</p>																						

Know all men by these Presents:

That R. F. Smith whose principal place of business is the County of San Diego, and who is the Contractor for the grading of Fourth Street from the North line of Redwood Street to the South line of University Avenue on the West side of the Centre line of said Fourth Street and including the sidewalk thereof, in the City of San Diego, for a valuable consideration to him in hand paid, receipt whereof is hereby acknowledged, do hereby sell, assign and transfer to L. A. Blochman, the foregoing warrant, assessment and diagram, and all rights which may accrue to him thereunto, and does hereby authorize and empower said L. A. Blochman, to sue for, collect and receipt for all moneys due or hereafter to become due, in his own name and to give full release and satisfaction for claims due under said warrant, assessment and diagram.

In witness whereof, the said R. F. Smith has set his hand and seal this 27th day of January 1896.

R. F. Smith.

State of California }
County of San Diego } ss. On this 27th day of January 1896, before me a Notary Public in and for the County of San Diego, State of California, personally appeared R. F. Smith, that executed the within instrument and acknowledged to me that he executed the same.

In witness whereof, I have hereunto set my hand and affixed my official seal the day and year in this certificate first above written.

David C. Collier,
Notary Public.

Seal

OWNERS.	ASSESSED UPON						Frontage Assessment		Termination Assessment		Opposite Termination Assessment		Crossing Assessment		Total Assessment		Demands Made Upon as Owners.	Assessment Numbers	Date of Demand	Assessment Due and Unpaid		SUBSEQUENT PAYMENT
	Assessment Number	Block	Tract or Subdivision	Lot	Front Feet	Feet on Cross'ng	Dollars	Cts.	Dollars	Cts.	Dollars	Cts.	Dollars	Cts.	Dollars	Cts.				Dollars	Cts.	
<p><i>Engineers Certificate</i></p> <p>This is to certify that on this the 22nd day of January 1896, I checked up the West half of 4th street between the North line of Redwood street, and the South line of University Avenue and find the same to be in accord with the official grade of said portion of said street, said portion of said street having been graded (including the sidewalk thereof) under the Contract with R. F. Smith.</p> <p style="text-align: right;"><i>Edwin M. Capps</i> City Engineer City of San Diego, Cal.</p>																						

WARRANT.

By Virtue Hereof, I, *Fred Osburn* Street Superintendent of the City of San Diego,

County of San Diego, and State of California, by virtue of the authority vested in me as said Street Superintendent, do authorize and empower

R. F. Smith his agents or assigns, to demand and receive the several assessments

upon the assessment and diagram hereto attached, and this shall be his warrant for the same.

San Diego, *January 22nd* A. D. 1896.

Countersigned by

Fred Osburn
Street Superintendent of City of San Diego.

W. H. Carlsson
Mayor of City of San Diego.

Recorded *January 22nd* A. D. 1896.

Fred Osburn
Street Superintendent of City of San Diego.

(Affiant's name).

D. C. Collier, Jr.

Subscribed and sworn to this *20th* day of *February*

A. D. 1896 before me, *D. S. Murdoch*
Notary Public in and for the County
of San Diego, State of California.

[SEAL.]

Filed this *20th* day of *February* A. D. 1896

Fred Osburn
Street Superintendent of the City of San Diego.

Recorded *February 27th* A. D. 1896

Fred Osburn
Street Superintendent of the City of San Diego.

CERTIFICATE OF RECORD.

I hereby complete and sign the foregoing record, from page *88* to page *89* both inclusive, of the Assessment, Diagram Warrant, Certificate of the City Engineer, Contractor's Return and also in the Book of "Contracts and Bonds," the recorded Contract and Bond, each numbered *279, 280, 281, 282*, all for the work therein described upon *West side of Fourth* Street,

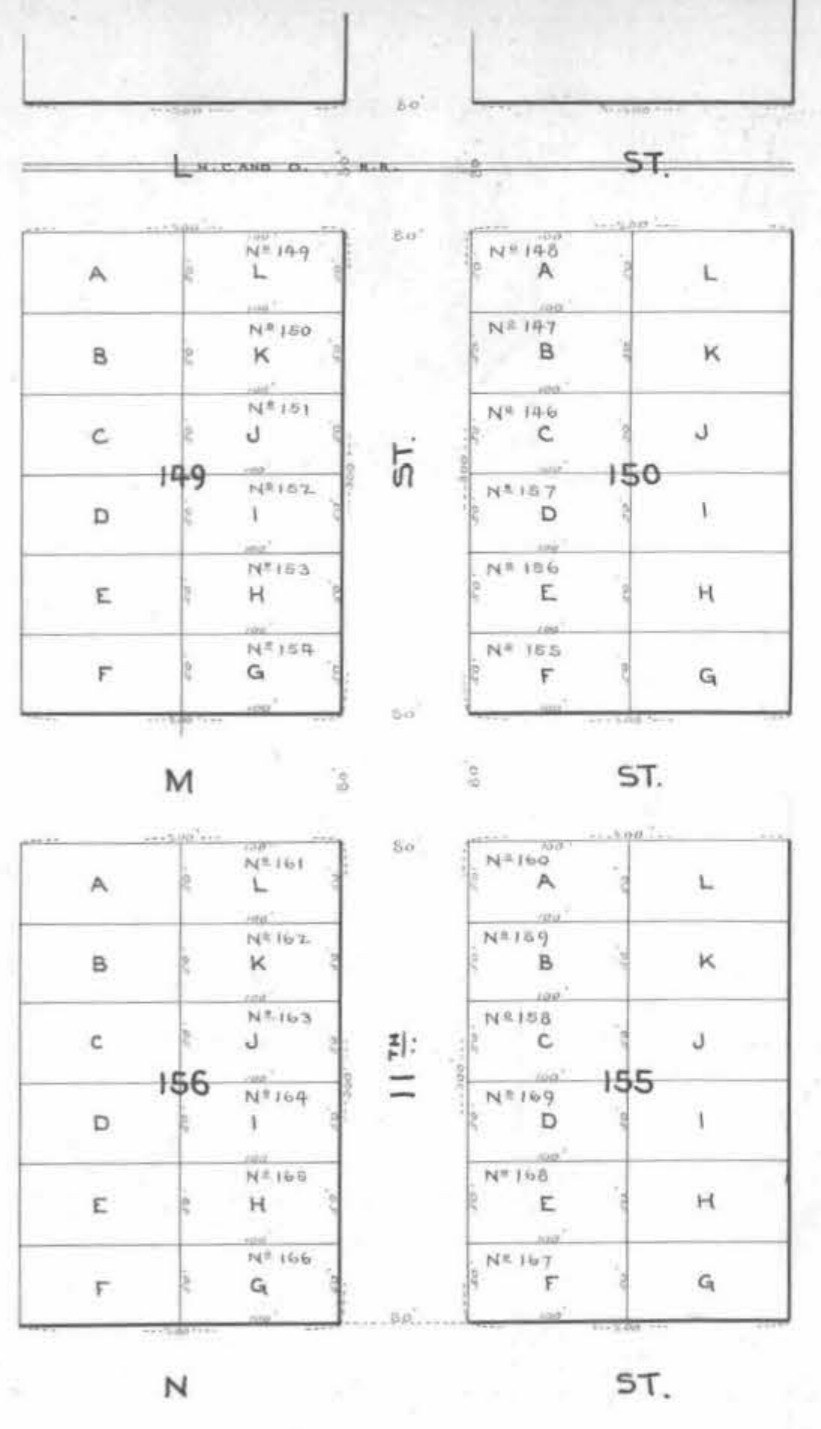
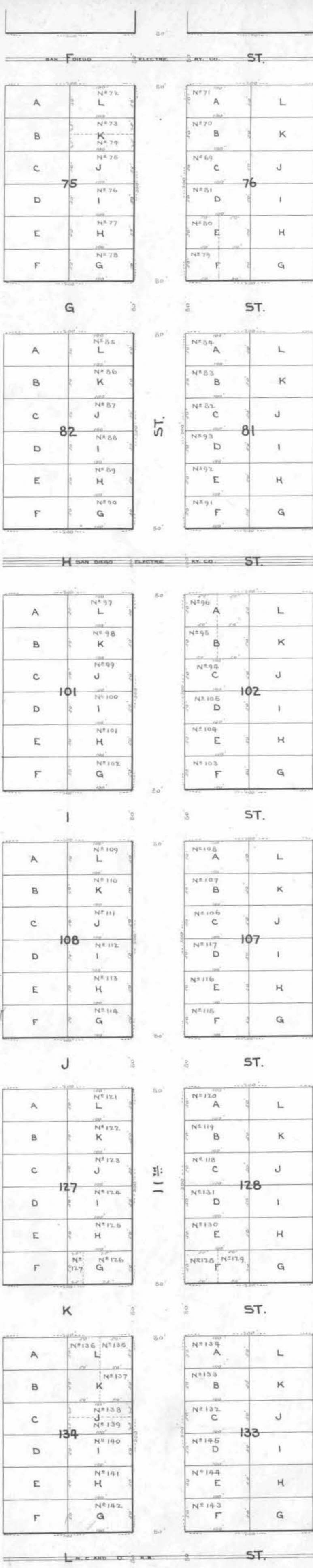
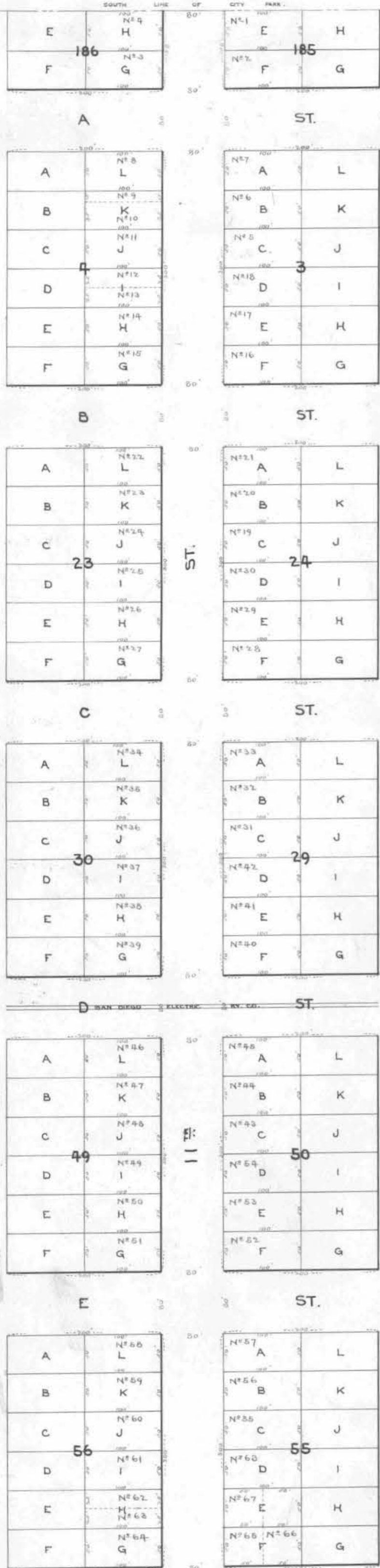
from the *North* line of *Redwood* Street, to the *South* line of *University Ave.* Street.

Office of the Street Superintendent, San Diego, California, this *27th* day of *February* A. D. 1896


Fred Osburn
Street Superintendent, City of San Diego.

DIAGRAM.

EXHIBING 11TH STREET AND ITS INTERSECTING STREETS FROM THE NORTH LINE OF N STREET TO THE SOUTH LINE OF CITY PARK, IN THE CITY OF SAN DIEGO, ON WHICH WORK HAS BEEN DONE UNDER MY OFFICIAL CONTRACT AS STREET SUPERINTENDENT OF SAID CITY, WITH J.S. NICHOLSON DATED THE 30TH DAY OF NOVEMBER, A.D. 1895. FOR THE GRADING OF SAID 11TH STREET AS IS MORE PARTICULARLY DESCRIBED IN SAID CONTRACT, SHOWING THE RELATIVE LOCATION OF EACH DISTINCT LOT PORTION OF LOT OR PARCEL OF LAND TO THE WORK DONE; NUMBERED IN RED INK TO CORRESPOND WITH THE ASSESSMENT NUMBERS IN THE ASSESSMENT; AND SHOWING THE NUMBER OF FEET FRONTING ASSESSED FOR SAID WORK CONTRACTED FOR AND PERFORMED, HEREIN "FT." IS USED AS THE CONTRACTION OF THE WORD "NUMBER". THE MARKS "AND" MEAN RESPECTIVELY "FEET" AND "INCHES" FIGURES IN RED INK NEXT TO PROPERTY LINES SHOW EACH THE LENGTH OF SAID LINE IN FEET.



AT SAID CITY OF SAN DIEGO THIS 4TH DAY OF *February*, A.D. 1896.
Fred Osburn STREET SUPERINTENDENT OF CITY OF SAN DIEGO.
 RECORDED *February 4th* A.D. 1896.
Fred Osburn STREET SUPERINTENDENT OF CITY OF SAN DIEGO.



OWNERS.	ASSESSED UPON					Frontage Assessment		Termination Assessment		Opposite Termination Assessment		Crossing Assessment		Total Assessment		Demands Made Upon as Owners.	Assessment Numbers	Date of Demand, 18...	Assessment Due and Unpaid		SUBSEQUENT PAYMENTS.
	Assessment Number	Block	Tract or Subdivision	Lot	Front Feet	Feet on Cross'g	Dollars	Cts.	Dollars	Cts.	Dollars	Cts.	Dollars	Cts.	Dollars				Cts.	Dollars	
<u>Certificate of the City Engineer</u>																					
<p>" I, Edwin M. Capps, City Engineer of the City of San Diego in the County of San Diego, State of California, do hereby certify, that the work of grading Eleventh Street (including the sidewalk thereof), from the North line of "K" Street to the South line of the City Park was performed in accordance with the surveys and the Engineering work done by me and under my direction and that the quantities thereof were correctly given by me to the Superintendent of Streets and said work is in accord with the official grade of said street.</p> <p style="text-align: right;">Edwin M. Capps City Engineer of the City of San Diego, Cal. "</p> <p>Dated this 4th day of February 1896.</p>																					

96

OWNERS.	ASSESSED UPON						Frontage Assessment		Termination Assessment		Opposite Termination Assessment		Crossing Assessment		Total Assessment		Demands Made Upon as Owners.	Assessment Numbers	Date of Demand, 18...	Assessment Due and Unpaid		SUBSEQUENT PAYMENT		
	Assessment Number	Block	Tract or Subdivision	Lot	Front Feet	Feet on Cros'ng	Dollars	Cts.	Dollars	Cts.	Dollars	Cts.	Dollars	Cts.	Dollars	Cts.				Dollars	Cts.		Dollars	Cts.

WARRANT.

By Virtue Hereof, I, Fred Osburn Street Superintendent of the City of San Diego,

County of San Diego, and State of California, by virtue of the authority vested in me as said Street Superintendent, do authorize and empower

J. S. Hickerson his agents or assigns, to demand and receive the several assessments upon the assessment and diagram hereto attached, and this shall be his warrant for the same.

San Diego, February 4th A. D. 1896.

Countersigned by

Fred Osburn
Street Superintendent of City of San Diego.

W. H. Carlson
Mayor of City of San Diego.

Recorded February 4th A. D. 1896.

Fred Osburn
Street Superintendent of City of San Diego.

(Affiant's name).

J. S. Hickerson

Subscribed and sworn to this 3^d day of March

A. D. 1896, before me, a Notary Public in and for San Diego County, California.



Laura B. Anderson
Notary Public.

Filed this 3^d day of March A. D. 1896

Fred Osburn
Street Superintendent of the City of San Diego.

Recorded March 5th A. D. 1896

Fred Osburn
Street Superintendent of the City of San Diego.

CERTIFICATE OF RECORD.

I hereby complete and sign the foregoing record, from page 90 to page 96 both inclusive, of the Assessment, Diagram Warrant, Certificate of the City Engineer, Contractor's Return and also in the Book of "Contracts and Bonds," the recorded Contract and Bond, each numbered 292, 294, 295, 296, all for the work therein described upon Eleventh Street,

from the North line of "H" Street, to the South line of the City Park Street.

Office of the Street Superintendent, San Diego, California, this 5th day of March A. D. 1896.

Fred Osburn
Street Superintendent, City of San Diego.

OWNERS.	ASSESSED UPON						Frontage Assessment		Termination Assessment		Opposite Termination Assessment		Crossing Assessment		Total Assessment		Demands Made Upon as Owners.	Assessment Numbers	Date of Demand, 18...	Assessment Due and Unpaid		SUBSEQUENT PAYMENTS		
	Assessment Number	Block	Tract or Subdivision	Lot	Front Feet	Feet on Cross'ng	Dollars	Cts.	Dollars	Cts.	Dollars	Cts.	Dollars	Cts.	Dollars	Cts.				Dollars	Cts.			
Unknown	29	nr	Arton's Add. Fract.	F	93.2		15	27	97					15	27	97					Paid in full.			
Unknown	30	Fract.	Middletown		78		12	74	37					12	74	37					Paid in full.			
Unknown	31	35	"		12	98		160	11	32				160	11	32	Unknown	31	Feb. 27, 1896	160	11	32	Paid in full (Mar 9/96)	
Unknown	32	35	"		1	98		160	11	32				160	11	32	Unknown	32	Feb. 27, 1896	100	11	32	Paid in full 2/5/96	
Unknown	33	36	"		7	98		160	11	32				160	11	32	Unknown	33	Feb. 27, 1896	160	11	32	Paid in full (5/12/96)	
Unknown	34	36	"		6	98		160	11	32				160	11	32	Unknown	34	Feb. 27, 1896	160	11	32	Paid in full 5/12/96	
Unknown	35	34	"		12	97.55		159	37	80				159	37	80	Unknown	35	Feb. 27, 1896	159	37	80	CONCLUSIVELY PRESUMED PAID	
Unknown	36	34	"		1	97.55		159	37	80				159	37	80	Unknown	36	Feb. 27, 1896	159	37	80	Paid in full (Mar 25/96)	
Unknown	37	37	"		7	97.55		159	37	80				159	37	80	Unknown	37	Feb. 27, 1896	159	37	80	Paid in full 9/26/96	
Unknown	38	37	"		6	97.55		159	37	80				159	37	80	Unknown	38	Feb. 27, 1896	159	37	80	Paid in full 9/26/96	
							159	27	97								159	27	97					

I, Fred Osburn, Superintendent of Streets of the City of San Diego, State of California, do hereby certify that all charges herein stated are correct and that the computations and calculations of this Assessment are correct.

Done at said City of San Diego this 31st day of January 1896.

Fred Osburn

Street Superintendent of the City of San Diego.

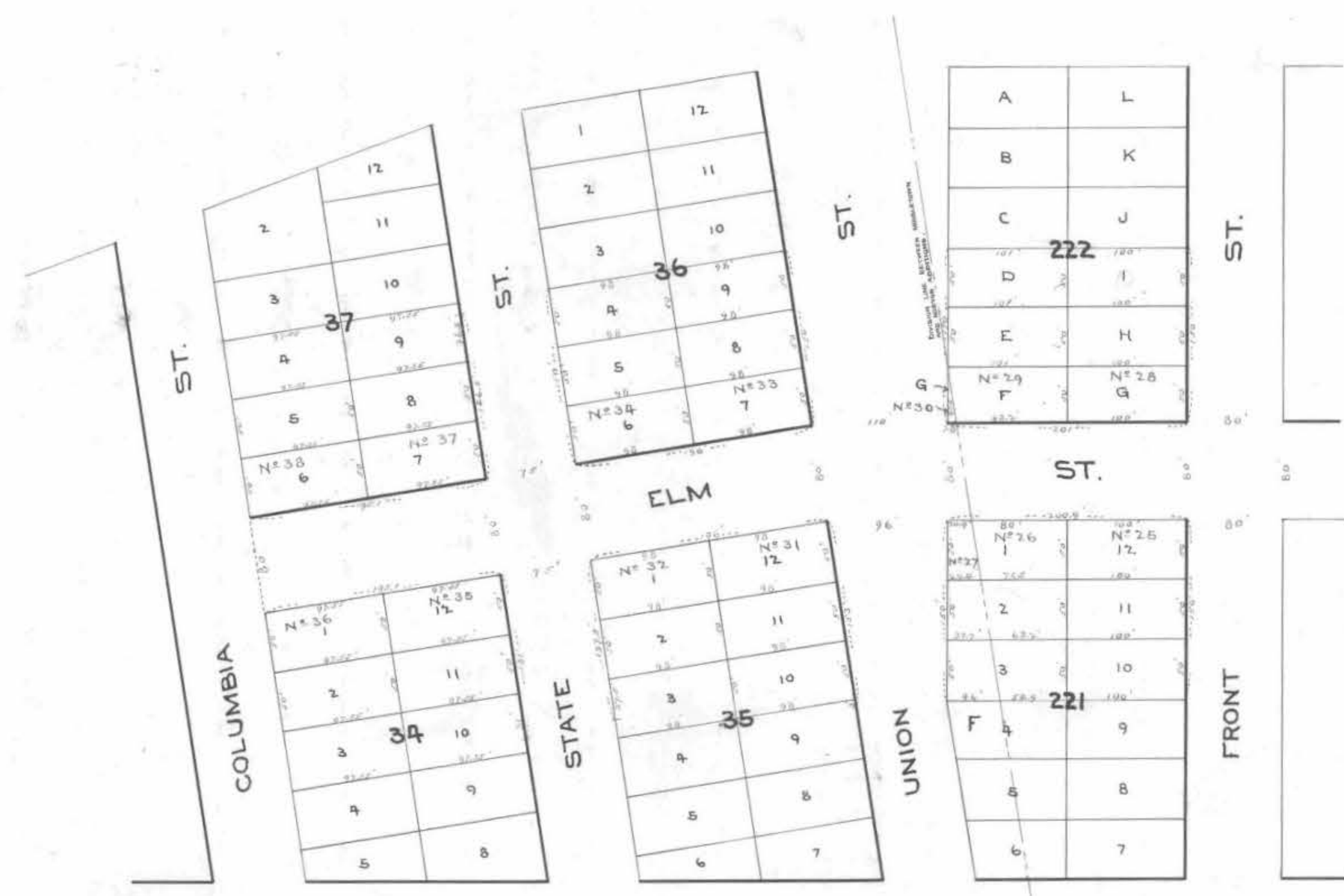
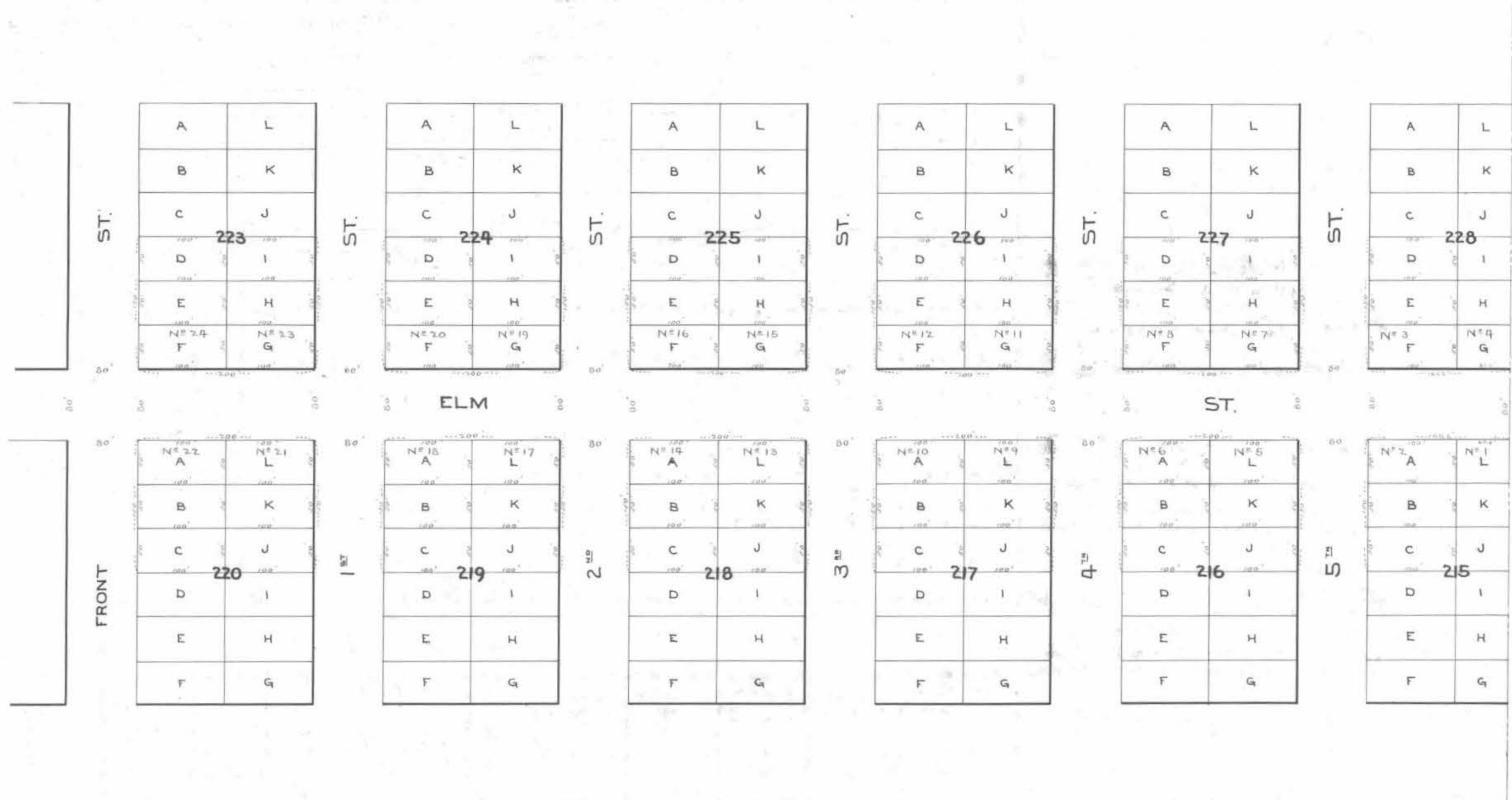
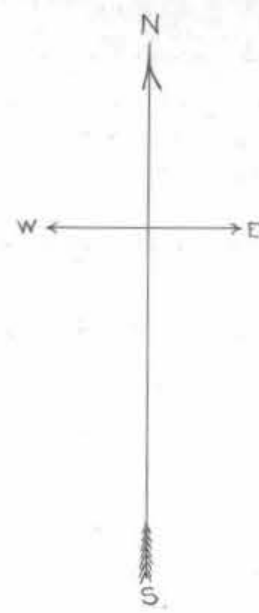
Recorded January 31st 1896

Fred Osburn

Street Superintendent of the City of San Diego.

DIAGRAM.

EXHIBITING ELM STREET AND ITS INTERSECTING STREETS FROM THE EAST LINE OF COLUMBIA STREET TO THE WEST LINE OF CITY PARK, IN THE CITY OF SAN DIEGO, ON WHICH WORK HAS BEEN DONE UNDER MY OFFICIAL CONTRACT AS STREET SUPERINTENDENT OF SAID CITY, WITH J. ENGELBRETT DATED THE 30th DAY OF SEPTEMBER A. D. 1896, FOR THE GRADING OF SAID ELM STREET AS MORE PARTICULARLY DESCRIBED IN SAID CONTRACT, SHOWING THE RELATIVE LOCATION OF EACH LOT OR PARCEL OF LAND TO THE WORK DONE; NUMBERED IN RED INK TO CORRESPOND WITH THE ASSESSMENT NUMBERS IN THE ASSESSMENT; AND SHOWING THE NUMBER OF FEET FRONTING ASSESSED FOR SAID WORK, CONTRACTED FOR AND PERFORMED, HEREIN "N" IS USED AS THE CONTRACTION OF THE WORD "NUMBER" AND "FT" FOR THE WORD "FEET". THE MARKS "AND" MEAN RESPECTIVELY "FEET" AND "INCHES". FIGURES IN RED INK NEXT TO PROPERTY LINES SHOW EACH THE LENGTH OF SAID LINE IN FEET. OTHER FIGURES IN BLACK INK SHOW THE NUMBERS OF THE LOTS.



AT SAID CITY OF SAN DIEGO THIS 31st DAY OF January A. D. 1896.
Fred Osburn STREET SUPERINTENDENT OF CITY OF SAN DIEGO.
 RECORDED January 31st A. D. 1896.
Fred Osburn STREET SUPERINTENDENT OF CITY OF SAN DIEGO.
 A. F. CROWELL DEL.

OWNERS.	ASSESSED UPON					Frontage Assessment		Termination Assessment		Opposite Termination Assessment		Crossing Assessment		Total Assessment		Demands Made Upon as Owners.	Assessment Numbers	Date of Demand,18...	Assessment Due and Unpaid		SUBSEQUENT PAYMENTS.
	Assessment Number	Block	Tract or Subdivision	Lot	Front Feet	Feet on Cross'ng	Dollars	Cts.	Dollars	Cts.	Dollars	Cts.	Dollars	Cts.	Dollars				Cts.	Dollars	
"		<u>Certificate of the City Engineer</u>																			
		<p>I, Edwin M. Capps, City Engineer of the City of San Diego, in the County of San Diego, State of California, do hereby certify, that the ^{work of} grading Elm Street (including the sidewalks thereof), from the East line of Columbia St. to the West line of the City Park, was performed in accordance with the surveys and the Engineering work done by me and under my direction and that the quantities thereof, were correctly given by me to the Superintendent of Streets and said work is in accord with the official grade of said street.</p>																			
		Edwin M. Capps City Engineer of the City of San Diego, Cal.																			
		Dated this 31 st day of January 1896.																			

OWNERS.	ASSESSED UPON						Frontage Assessment		Termination Assessment		Opposite Termination Assessment		Crossing Assessment		Total Assessment		Demands Made Upon as Owners.	Assessment Numbers	Date of Demand, 18...	Assessment Due and Unpaid		SUBSEQUENT PAYMENT	
	Assessment Number	Block	Tract or Subdivision	Lot	Front Feet	Feet on Crossing	Dollars	Cts.	Dollars	Cts.	Dollars	Cts.	Dollars	Cts.	Dollars	Cts.				Dollars	Cts.		

WARRANT.

(Affiant's name)

By Virtue Hereof, I, Fred Osburn, Street Superintendent of the City of San Diego,
 County of San Diego, and State of California, by virtue of the authority vested in me as said Street Superintendent, do authorize and empower
J. Engelbrek his agents or assigns, to demand and receive the several assessments
 upon the assessment and diagram hereto attached, and this shall be his warrant for the same.

J. Engelbrek
 Subscribed and sworn to this 27th day of February
 A. D. 1896, before me, C. Q. Stanton



Filed this 27th day of February, A. D. 1896

San Diego, January 31st, A. D. 1896.

Countersigned by

Fred Osburn
 Street Superintendent of City of San Diego.

Wm. H. Carlson
 Mayor of City of San Diego.

Recorded January 31st, A. D. 1896.

Fred Osburn
 Street Superintendent of City of San Diego.

Fred Osburn
 Street Superintendent of the City of San Diego.

Recorded March 2nd, A. D. 1896

Fred Osburn
 Street Superintendent of the City of San Diego.

CERTIFICATE OF RECORD.

I hereby complete and sign the foregoing record, from page 97 to page 101, both inclusive, of the Assessment, Diagram Warrant, Certificate of the City Engineer, Contractor's Return and also in
 the Book of "Contracts and Bonds," the recorded Contract and Bond, each numbered 257, 258, 259, 260, all for the work therein described upon Elm Street,
 from the East line of Columbia Street, to the West line of the City Park Street.
 Office of the Street Superintendent, San Diego, California, this 2nd day of March, A. D. 1896

Fred Osburn
 Street Superintendent, City of San Diego.

In the Matter of the Proportional Assessment for the Paving of "H" Street from the East line of Sixth St. to Centre line of Tenth St.

Assessment No. _____

Pursuant to Statute, I, Fred Osborn as Street Superintendent of the City of San Diego, in the County of San Diego, and State of California, do hereby assess and apportion, as shown hereinafter and in the diagram attached hereto, upon certain lots, portions of lots, and parcels of land, fronting on "H" Street in said city, from the East line of Sixth St. to the Centre line of Tenth St. and on streets intersecting it between said lines, the sum of Eighty six hundred and seventy nine and 19/100 Dollars (\$ 5679.10), to be paid in gold coin to Clark & Henery their agents or assigns, to cover the sum due (including incidental expenses) for the work of Paving said "H" Street between said lines, as said work is more particularly specified in my official contract therefor with said Clark & Henery dated the 27th day of November A. D. 1895.

All of said work has been performed and materials furnished complying with the specifications and under my direction and to my satisfaction and acceptance. And because the names of the owners of said assessed property are unknown to me, I herewith write the word "Unknown" opposite the number of the lot and the amount assessed thereon and the number of each lot, portion of a lot, or portion of land assessed. St. from the East line of Twelfth St. to the West line of Sixteenth St. in the whole contract for paving "H" Street from the East line of Sixth St. to the East line of Sixteenth St. and also curbing said "H" TOTAL COST OF THE WORK IS \$ 16488.16 AS FOLLOWS:

Paving 158735.7 Square feet @ 97/100¢	\$ 15675.14	INCIDENTAL EXPENSES:	
Curbing 1409.2 Linear feet @ 31¢	\$ 434.62	City Engineer's Official Fees	\$ 200.00
Contract Cost	\$ 16109.76	Printing and Advertising	\$ 13.40
		Special Superintendent's Compensation @ \$3.00 per day	\$ 165.00
		Incidental Expenses	\$ 378.40
		Contract Cost	\$ 16109.76
		Total Cost	\$ 16488.16

DIVIDED AS FOLLOWS:

Description	Frontage/Intersection	Curbing	Frontage	Intersection	Incidental Expenses		Total Assessment		Number of Front Feet Assessed		Number of Feet Assessed		Rate Per Front Foot Assessed	
					Dollars	Cts.	Dollars	Cts.	Frontage	Terminations	Opposite Terminations	Crossing	Dollars	Cents
Frontage, exclusive of termination on "H" Street	105502		1041832		234	25	10652	57	4400				242104	
Curbing crossing on "H" Street	1402	362885	7175		26	00	460	62	11706		2014		38855	
" 8 1/2 "		5108	844	504	50	11	34	515	84	1000		1000	51584	
" 9 1/2 "		5108	844	504	50	11	34	515	84	1000		1000	51584	
" 10 1/2 "		5108	844	504	50	11	34	515	84	1000		1000	51584	
" 11 1/2 "		5108	844	504	50	11	34	515	84	1000		1000	51584	
" 12 1/2 "		5669	844	559	89	12	58	572	47	1000		1000	57247	
" 13 1/2 "		5669	844	559	89	12	58	572	47	1000		1000	57247	
" 14 1/2 "		5669	844	559	89	12	58	572	47	1200		1200	47706	
" 15 1/2 "		5108	844	504	50	11	34	515	84	1200		1200	42986	
" 16 1/2 "		5571	110	550	18	12	37	562	52	1000		1000	56252	
Totals	11402	105502	5323376	362885	7175	1041832	5256	82	378	40	16488	16		

The Proportionate Assessment of the foregoing totals is DIVIDED AS FOLLOWS:

DESCRIPTION	GRADING IN FEET	GRADING COST		Frontage Paving Cost.		Intersection Paving Cost.		INCIDENTAL EXPENSES		TOTAL ASSESSMENTS		NUMBER OF FRONT FEET ASSESSED		NUMBER OF FEET ASSESSED		RATE PER FRONT FOOT ASSESSED		SUBSEQUENT PAYMENTS.
		Dollars	Cents	Dollars	Cents	Dollars	Cents	Dollars	Cents	Dollars	Cents	Frontage	Terminations	Opposite Terminations	Crossing	Dollars	Cents	
Frontage, exclusive of termination on "H" Street between the East line of 6th St. and the Termination at Centre line of 10th St.						3788	48		85	18	3873	66	1600			242104		
Opposite-termination of Crossing on "H" Street								504	50	11	34	515	84		1000	51584		
" " " " " "								504	50	11	34	515	84		1000	51584		
" " " " " "								504	50	11	34	515	84		1000	51584		
" " " " " "								252	25	5	67	757	92		500	51584		
TOTALS						3788	48	1765	75	124	87	5679	10					

CONTRACTOR'S RETURN.

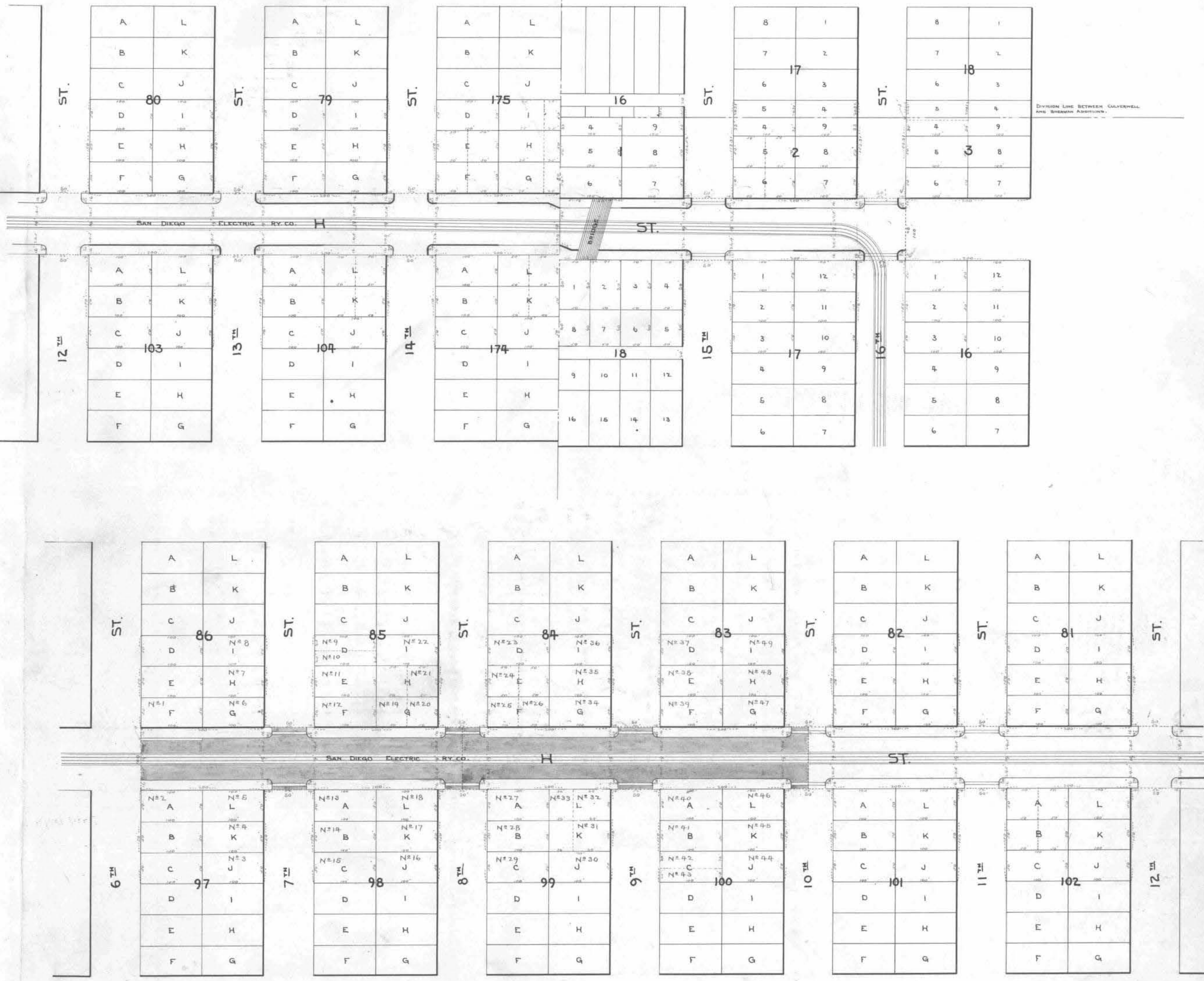
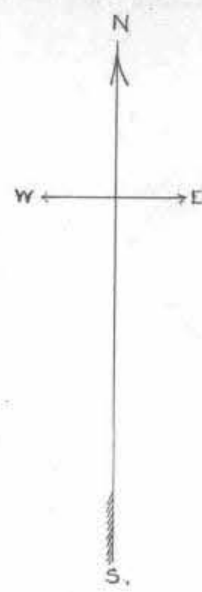
STATE OF CALIFORNIA, COUNTY OF SAN DIEGO, CITY OF SAN DIEGO, ss.

George Shaw being duly sworn, says that he is the Agent of Clark & Henery contractor named in annexed Assessment, Diagram and Warrant; that said assessment for the total cost of certain street work upon "H" Street from the East line of 6th Street to the Centre line of 10th Street in said city, as more fully described therein and in the contract for said work with said Clark & Henery made by the Superintendent of Streets in said city, dated the 27th day of November A. D. 1895, levied as therein described upon certain lots, portions of lots, or parcels of land, and the unknown owners thereof for the sum of Eighty six hundred and seventy nine and 19/100 Dollars (\$ 5679.10) payable in full to Clark & Henery their agents or assigns, was made, recorded and delivered by said Superintendent on the 11th day of February A. D. 1896, to affiant in behalf of said contractor; that there were attached to the same and delivered to the same in the same behalf, at the same time, by said Superintendent, his Diagram thereto attached, and a warrant in favor of Clark & Henery for collecting said assessment, upon which warrant this return is endorsed; that in the case of all assessments therein described, but not included in the following table, affiant has, since the date last aforesaid, in the manner hereinafter described and in behalf of said contractor, made demand upon and received full payment from the owners of each and

all such assessed lots and lands; and that besides all personal demands, affiant did, wherever the name of the owner of the lot is stated as "unknown," on the assessment on the 9th day of March A. D. 1896, within thirty days from the date of said warrant, and between the hours of 9 A. M. and 5 P. M., in behalf of said contractor, enter upon each of the corresponding lots, portions of lots and parcels of land assessed, and with said certificate, assessment, diagram and warrant, and in a loud, audible voice, publicly make separate demands for the payment of each of said assessments from the unknown owners thereof, upon each lot, portion of lot, or parcel of land, for each of its own assessments as specified in said assessment; and that wherever he found a building, tenant or occupant upon any of said premises, besides the public demand as aforesaid, he, at the same time, in the same behalf, presenting and exhibiting said certificate, assessment, diagram and warrant, in each instance, demanded from each tenant, or occupant for the unknown owners separately the payment of each of said assessments upon said premises; and in the following table he states the name of such demandee, as "tenant," or "occupant," with the word "unknown;" but that, notwithstanding said demands, the following totals of said assessed sums, each separately demanded, and also the total, remain unpaid, to-wit:

PROPORTIONAL DIAGRAM.

EXHIBITING "H" STREET AND ITS INTERSECTING STREETS FROM THE EAST LINE OF 6TH STREET TO THE EAST LINE OF 16TH STREET, AND MORE PARTICULARLY THAT PORTION OF SAID "H" STREET, FROM THE EAST LINE OF 6TH STREET TO THE CENTER LINE OF 10TH STREET, IN THE CITY OF SAN DIEGO ON WHICH WORK HAS BEEN DONE UNDER MY OFFICIAL CONTRACT AS STREET SUPERINTENDENT OF SAID CITY WITH CLARK AND HENERY, DATED THE 27TH DAY OF NOVEMBER, A. D., 1895, FOR THE PAVING AND CURBING OF SAID "H" STREET AS IS MORE PARTICULARLY DESCRIBED IN SAID CONTRACT, SHOWING THE RELATIVE LOCATION OF EACH LOT AND PORTION OF LOT OR PARCEL OF LAND TO THE WORK DONE, NUMBERED IN RED INK TO CORRESPOND WITH THE ASSESSMENT NUMBERS IN THE ASSESSMENT, AND SHOWING THE NUMBER OF FEET FRONTING ASSESSED FOR SAID WORK, CONTRACTED FOR AND PERFORMED, HEREIN "H" IS USED AS THE CONTRACTION OF THE WORD "NUMBER" AND THE MARKS "AND" MEAN RESPECTIVELY "FEET" AND "INCHES". FIGURES IN RED INK NEXT TO PROPERTY LINES SHOW EACH THE LENGTH OF SAID LINE IN FEET.



AT SAID CITY OF SAN DIEGO THIS 11th DAY OF February A. D. 1896.
Fred Osburn STREET SUPERINTENDENT OF CITY OF SAN DIEGO.
 RECORDED February 11th A. D. 1896.
Fred Osburn STREET SUPERINTENDENT OF CITY OF SAN DIEGO.

OWNERS.	ASSESSED UPON					Frontage Assessment		Termination Assessment		Opposite Termination Assessment		Crossing Assessment		Total Assessment		Demands Made Upon as Owners.	Assessment Numbers	Date of Demand, 18...	Assessment Due and Unpaid		SUBSEQUENT PAYMENTS.
	Assessment Number	Block	Tract or Subdivision	Lot	Front Feet	Feet on Crossing	Dollars	Cts.	Dollars	Cts.	Dollars	Cts.	Dollars	Cts.	Dollars				Cts.	Dollars	
<p>I, Fred Osburn, Superintendent of Streets of the City of San Diego, State of California, do hereby certify that all charges herein stated are correct and that the computations and calculations of this assessment are correct.</p> <p style="text-align: center;">Fred Osburn Superintendent of Streets of the City of San Diego, Cal.</p> <p style="text-align: center;">Done at said City of San Diego this 11th day of February 1896. Fred Osburn Street Superintendent of the City of San Diego</p> <p style="text-align: center;">Recorded February 11th 1896. Fred Osburn Street Superintendent of the City of San Diego.</p>																					

OWNERS.	ASSESSED UPON					Frontage Assessment		Termination Assessment		Opposite Termination Assessment		Crossing Assessment		Total Assessment		Demands Made Upon	Assessment Numbers	Date of Demand	Assessment Due and Unpaid		SUBSEQUENT PAYMENT
	Assessment Number	Block	Tract or Subdivision	Lot	Front Feet	Feet on Cross'g	Dollars	Cts.	Dollars	Cts.	Dollars	Cts.	Dollars	Cts.	Dollars				Cts.	as Owners.	

Certificate of the City Engineer

I, Edwin W. Capps, City Engineer of the City of San Diego, in the County of San Diego, State of California, do hereby certify, that the work of paving that portion of "H" Street from the East line of Sixth St. to the Centre line of Tenth St. was performed in accordance with the surveys and the Engineering work done by me and under my direction and that the quantities thereof were correctly given by me to the Superintendent of Streets and said work is in accord with the official grade of said street.

Edwin W. Capps,
City Engineer
of the City of San Diego, Cal.

Dated this 11th day of February 1896.

WARRANT.

By Virtue Hereof, I, Fred Osburn, Street Superintendent of the City of San Diego,

County of San Diego, and State of California, by virtue of the authority vested in me as said Street Superintendent, do authorize and empower

Clark and Henry, their agents or assigns, to demand and receive the several assessments

upon the assessment and diagram hereto attached, and this shall be their warrant for the same.

San Diego, February 11th A. D. 1896.

Countersigned by

Fred Osburn
Street Superintendent of City of San Diego.

[Signature]
Mayor of City of San Diego.

Recorded February 11th A. D. 1896.

Fred Osburn
Street Superintendent of City of San Diego.

(Affiant's name)

Geo. Shaw
Subscribed and sworn to this 9th day of March

A. D. 1896, before me, C. F. Holland, a Notary Public in and for the County of San Diego

[SEAL] C. F. Holland
Notary Public.
and for the County of San Diego State of California

Filed this 9th day of March A. D. 1896.

Fred Osburn
Street Superintendent of the City of San Diego.

Recorded March 11th A. D. 1896.

Fred Osburn
Street Superintendent of the City of San Diego.

CERTIFICATE OF RECORD.

I hereby complete and sign the foregoing record, from page 102 to page 106 both inclusive, of the Assessment, Diagram Warrant, Certificate of the City Engineer, Contractor's Return and also in the Book of "Contracts and Bonds," the recorded Contract and Bond, each numbered 283, 284, 285, 286, 287, 288, all for the work therein described upon "H" Street, from the East line of Sixth Street, to the Centre line of Tenth Street.

Office of the Street Superintendent, San Diego, California, this 11th day of March A. D. 1896.

Fred Osburn
Street Superintendent, City of San Diego.

In the Matter of Sidewalking of "C" Street between the West line of 12th St. and the West line of 24th St.

MARGIN.

107

CONTRACTOR'S RETURN.

STATE OF CALIFORNIA, COUNTY OF SAN DIEGO, CITY OF SAN DIEGO,

Assessment No. _____

Fred Osburn as Street Superintendent of the City of San Diego, in the County of San Diego, and State of California, do hereby assess and apportion, as shown hereinafter and in the diagram attached hereto, upon certain lots, portions of lots, and parcels of land, fronting on _____

line of 12th St. to the West line of 24th St. in said city, from the West

and on streets intersecting it between said lines, the sum of Seven Hundred Seventy seven & 42/100 Dollars (\$ 777.42)

to be paid in gold coin to James McHair his agents or assigns, to cover the sum due (including incidental expenses)

for the work of sidewalking said "C" St. between said lines, as said work is more particularly

specified in my official contract therewith with said James McHair dated the 8th

day of January A. D. 1896.

All of said work has been performed and materials furnished complying with the specifications and under my direction and to my satisfaction and acceptance. And because the names of the owners of said assessed property are unknown to me, I herewith write the word "Unknown" opposite the number of the lot and the amount assessed thereon and the number of each lot, portion of a lot, or portion of land assessed.

TOTAL COST OF THE WORK IS \$ 777.42 AS FOLLOWS:

4890.9 Sq. ft. Sidewalking frontage @ 10 3/4 ¢ per Sq. ft. \$ 525.77
2023.32 Sq. ft. of Sidewalk Inter-section @ 10 3/4 ¢ per Sq. ft. \$ 217.50
Contract Cost \$ 743.27

INCIDENTAL EXPENSES:
City Engineer's Official Fees \$
Printing and Advertising \$ 9.65
Special Sewer Superintendent's Compensation @ \$ _____ per day \$ 24.00
Incidental Expenses \$ 34.15
Contract Cost \$ 743.27
Total Cost \$ 777.42

DIVIDED AS FOLLOWS:

Table with columns: Grading in Square Feet, Sidewalking Frontage Cost, Sidewalking Intersection Cost, Incidental Expenses, Total Assessment, Number of Front Feet Assessed, Number of Feet Assessed, Rate Per Front Foot Assessed.

J. N. Belding being duly sworn, says that he is the agent for the contractor named in annexed Assessment, Diagram and Warrant; that said assessment for the total cost of certain street work upon "C" Street between the West line of 12th and the West line of 24th St. in said city, as more fully described therein and in the contract for said work with said James McHair made by the Superintendent of Streets in said city, dated the 20th day of February A. D. 1896, levied as therein described upon certain lots, portions of lots, or parcels of land, and the unknown owners thereof for the sum of Seven Hundred Seventy seven & 42/100 Dollars (\$ 777.42) payable in gold coin to James McHair his agents or assigns, was made, recorded and delivered by said Superintendent on the 20th day of February A. D. 1896, to affiant in behalf of said contractor; that there were attached to the same and delivered to the same in the same behalf, at the same time, by said Superintendent, his Diagram thereto attached, and a warrant in favor of James McHair for collecting said assessment, upon which warrant this return is endorsed; that in the case of all assessments therein described, but not included in the following table, affiant has, since the date last aforesaid, in the manner hereinafter described and in behalf of said contractor, made demand upon and received full payment from the owners of each and all such assessed lots and lands; and that besides all personal demands, affiant did, wherever the name of the owner of the lot is stated as "unknown," on the assessment on the 19th day of March A. D. 1896, within thirty days from the date of said warrant, and between the hours of 9 A. M. and 4 P. M., in behalf of said contractor, enter upon each of the corresponding lots, portions of lots and parcels of land assessed, and with said certificate, assessment, diagram and warrant, and in a loud, audible voice, publicly make separate demands for the payment of each of said assessments from the unknown owners thereof, upon each lot, portion of lot, or parcel of land, for each of its own assessments as specified in said assessment; and that wherever he found a building, tenant or occupant upon any of said premises, besides the public demand as aforesaid, he, at the same time, in the same behalf, presenting and exhibiting said certificate, assessment, diagram and warrant, in each instance, demanded from each tenant, or occupant for the unknown owners separately the payment of each of said assessments upon said premises; and in the following table he states the name of such demandee, as "tenant," or "occupant," with the word "unknown;" but that, notwithstanding said demands, the following totals of said assessed sums, each separately demanded, and also the total, remain unpaid, to-wit:

Main table with columns: OWNERS, ASSESSED UPON (Assessment Number, Block, Tract or Subdivision, Lot, Front Feet, Feet on Crossing), Frontage Assessment, Termination Assessment, Opposite Termination Assessment, Crossing Assessment, Total Assessment, Demands Made Upon (as Owners, Assessment Numbers, Date of Demand, Assessment Due and Unpaid), SUBSEQUENT PAYMENTS.

OWNERS.	ASSESSED UPON						Frontage Assessment		Termination Assessment		Opposite Termination Assessment		Crossing Assessment		Total Assessment		Demands Made Upon as Owners.	Assessment Numbers	Date of Demand, 18...	Assessment Due and Unpaid		SUBSEQUENT PAYMENTS.
	Assessment Number	Block	Tract or Subdivision	Lot	Front Feet	Feet on Crossing	Dollars	Cts.	Dollars	Cts.	Dollars	Cts.	Dollars	Cts.	Dollars	Cts.				Dollars	Cts.	
Unknown	29	24	Saggart Add.	10		50								3 79 ¹⁵	3 79 ¹⁵	Unknown	29	March 19 th 1896	3 79	CONCLUSIVELY RESUMED PAID		
Unknown	30	24	"	11		50								3 79 ¹⁵	3 79 ¹⁵	Unknown	30	March 19 th 1896	3 79	CONCLUSIVELY RESUMED PAID		
Unknown	31	24	"	12	100	150	60	10 ⁰⁰						11 37 ⁴⁵	71 47 ⁶⁵	Unknown	31	March 19 th 1896	71 47	CONCLUSIVELY RESUMED PAID		
Unknown	32	30	"	1	100	150	60	10 ⁰⁰						11 37 ⁴⁵	71 47 ⁶⁵	Unknown	32	March 19 th 1896	71 47	CONCLUSIVELY RESUMED PAID		
Unknown	33	30	"	2		50								3 79 ¹⁵	3 79 ¹⁵	Unknown	33	March 19 th 1896	3 79	CONCLUSIVELY RESUMED PAID		
Unknown	34	30	"	3		50								3 79 ¹⁵	3 79 ¹⁵	Unknown	34	March 19 th 1896	3 79	CONCLUSIVELY RESUMED PAID		
Unknown	35	30	"	9		50								3 79 ¹⁵	3 79 ¹⁵	Unknown	35	March 19 th 1896	3 79	CONCLUSIVELY RESUMED PAID		
Unknown	36	30	"	8		50								3 79 ¹⁵	3 79 ¹⁵	Unknown	36	March 19 th 1896	3 79	CONCLUSIVELY RESUMED PAID		
Unknown	37	30	"	7	100	150	60	10 ⁰⁰						11 37 ⁴⁵	71 47 ⁶⁵	Unknown	37	March 19 th 1896	71 47	CONCLUSIVELY RESUMED PAID		
Unknown	38	29	"	1	100	150	60	10 ⁰⁰						11 37 ⁴⁵	71 47 ⁶⁵	Unknown	38	March 19 th 1896	71 47	Paid Mch. 21, 1896		
Unknown	39	29	"	2		50								3 79 ¹⁵	3 79 ¹⁵					Paid in full		
Unknown	40	29	"	3		50								3 79 ¹⁵	3 79 ¹⁵					Paid in full.		
Unknown	41	29	"	9		50								3 79 ¹⁵	3 79 ¹⁵					Paid in full.		
Unknown	42	29	"	8		50								3 79 ¹⁵	3 79 ¹⁵	Unknown	42	March 19 th 1896	3 79	Paid in full.		
Unknown	43	29	"	7	100	150	60	10 ⁰⁰						11 37 ⁴⁵	71 47 ⁶⁵	Unknown	43	March 19 th 1896	71 47	Paid in full.		
Unknown	44	11	Gardner's Add	6		150								11 37 ⁴⁵	11 37 ⁴⁵	Unknown	44	March 19 th 1896	11 37	CONCLUSIVELY RESUMED PAID		
Unknown	45	11	"	5		50								3 79 ¹⁵	3 79 ¹⁵	Unknown	45	March 19 th 1896	3 79	CONCLUSIVELY RESUMED PAID		
Unknown	46	11	"	4		50								3 79 ¹⁵	3 79 ¹⁵	Unknown	46	March 19 th 1896	3 79	CONCLUSIVELY RESUMED PAID		
						\$549 93								\$227 49		\$777 42						

I, Fred Osburn, Superintendent of Streets of the City of San Diego, State of California, do hereby certify that all charges herein stated are correct and that the computations and calculations of this Assessment are correct.

Fred Osburn
Superintendent of Streets of the City of San Diego.

Done at said City of San Diego this 20th day of February 1896.

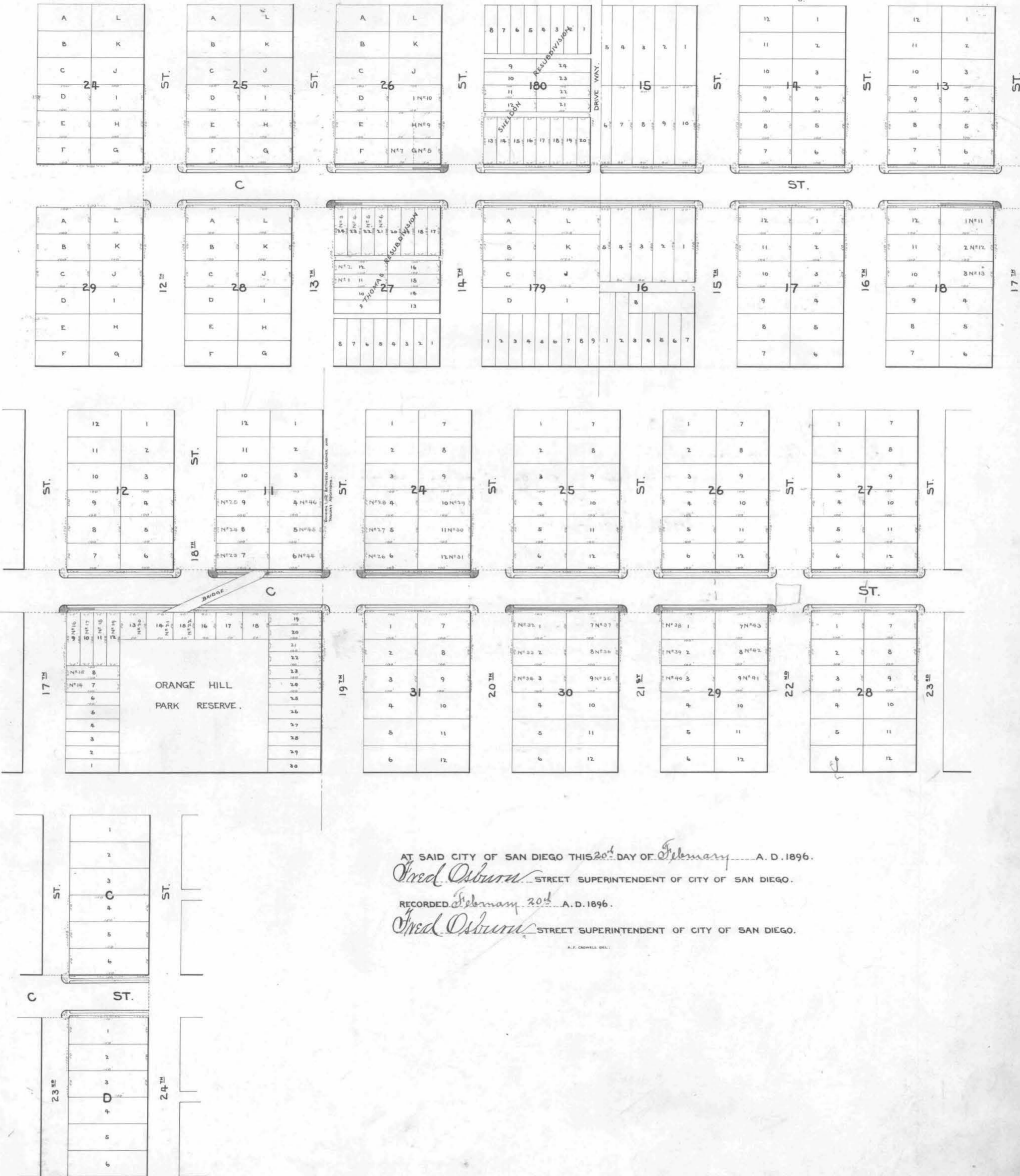
Fred Osburn
Street Superintendent of the City of San Diego.

Recorded, February 20th, 1896.

Fred Osburn
Street Superintendent of the City of San Diego.

DIAGRAM.

EXHIBITING "C" STREET AND ITS INTERSECTING STREETS FROM THE WEST LINE OF 12TH STREET TO THE WEST LINE OF 24TH STREET, IN THE CITY OF SAN DIEGO, ON WHICH WORK HAS BEEN DONE UNDER MY OFFICIAL CONTRACT AS STREET SUPERINTENDENT OF SAID CITY, WITH JAMES M. NAIR, DATED THE 27TH DAY OF JANUARY A. D. 1896, FOR THE SIDEWALKING OF SAID "C" STREET, AS IS MORE PARTICULARLY DESCRIBED IN SAID CONTRACT, SHOWING THE RELATIVE LOCATION OF EACH DISTINCT LOT OR PARCEL OF LAND TO THE WORK DONE; NUMBERED IN RED INK TO CORRESPOND WITH THE ASSESSMENT NUMBERS IN THE ASSESSMENT, AND SHOWING THE NUMBER OF FEET FRONTING ASSESSED FOR SAID WORK, CONTRACTED FOR AND PERFORMED, HEREIN "N" IS USED AS THE CONTRACTION OF THE WORD "NUMBER", THE MARKS "AND" MEAN RESPECTIVELY "FEET" AND "INCHES"; FIGURES IN RED INK NEXT TO PROPERTY LINES SHOW EACH THE LENGTH OF SAID LINE IN FEET.



AT SAID CITY OF SAN DIEGO THIS 20th DAY OF February A. D. 1896.
Fred Osburn STREET SUPERINTENDENT OF CITY OF SAN DIEGO.
 RECORDED February 20th A. D. 1896.
Fred Osburn STREET SUPERINTENDENT OF CITY OF SAN DIEGO.

A. F. CORDELL DEL.

OWNERS	ASSESSED UPON						Frontage Assessment		Termination Assessment		Opposite Termination Assessment		Crossing Assessment		Total Assessment		Demands Made Upon as Owners	Assessment Numbers	Date of Demand, 18	Assessment Due and Unpaid		SUBSEQUENT PAYMENTS
	Assessment Number	Block	Tract or Subdivision	Lot	Front Feet	Feet on Cross'ng	Dollars	Cts.	Dollars	Cts.	Dollars	Cts.	Dollars	Cts.	Dollars	Cts.				Dollars	Cts.	
<p><u>Certificate</u> of the <u>City Engineer</u></p> <p>I, Edwin M. Capps, City Engineer of the City of San Diego, in the County of San Diego, State of California, do hereby certify that the work of sidewalking "C" Street between the West line of 12th St and the West line of 24th St. was performed in accordance with the surveys and the Engineering work done by me and under my direction and that the quantities thereof were correctly given by me to the Superintendent of Streets and said work is in accord with the grade of said street.</p> <p style="text-align: right;">Edwin M. Capps, City Engineer of the City of San Diego, Cal.</p> <p>Dated this 20th day of February 1896.</p>																						

WARRANT.

By Virtue Hereof, I, Fred Osburn, Street Superintendent of the City of San Diego,

County of San Diego, and State of California, by virtue of the authority vested in me as said Street Superintendent, do authorize and empower

James McHair his agents or assigns, to demand and receive the several assessments

upon the assessment and diagram hereto attached, and this shall be his warrant for the same.

San Diego, February 20th A. D. 1896.

Countersigned by

Fred Osburn
Street Superintendent of City of San Diego.

W. Carlsson
Mayor of City of San Diego.

Recorded February 20th A. D. 1896.

Fred Osburn
Street Superintendent of City of San Diego.

(Affiant's name).

S. W. Belding, Agent.

Subscribed and sworn to this 19th day of March

A. D. 1896 before me, a Notary Public in and for San Diego, County, Cal.

[SEAL]. Chas. D. Long
Notary Public.

Filed this 19th day of March A. D. 1896

Fred Osburn
Street Superintendent of the City of San Diego.

Recorded March 20th A. D. 1896

Fred Osburn
Street Superintendent of the City of San Diego.

CERTIFICATE OF RECORD.

I hereby complete and sign the foregoing record, from page 107 to page 110 both inclusive, of the Assessment, Diagram Warrant, Certificate of the City Engineer, Contractor's Return and also in the Book of "Contracts and Bonds," the recorded Contract and Bond, each numbered 301, 302, 303, 304 and 305, all for the work therein described upon "C" Street,

from the West line of 12th Street, to the West line of 24th Street.

Office of the Street Superintendent, San Diego, California, this 20th day of March A. D. 1896.

Fred Osburn
Street Superintendent, City of San Diego.

In the Matter of Grading Fourth Street from the South line of Ivy St. to the South line of University Ave., on the East side of the Centre line of said Fourth St., including the sidewalk thereof.

Assessment No. _____

Pursuant to Statute, I, Ered Osburn as Street Superintendent of the City of San Diego, in the County of San Diego, and State of California, do hereby assess and apportion, as shown hereinafter and in the diagram attached hereto, upon certain lots, portions of lots, and parcels of land, fronting on Fourth Street in said city, from the South line of Ivy St. to the South line of University Ave. and on streets intersecting it between said lines, the sum of Sixty eight hundred and thirty eight and 32/100 Dollars (\$ 6838.32), to be paid in gold coin to R. D. Smith his agents or assigns, to cover the sum due (including incidental expenses) for the work of grading said street on the East side of the Centre line of said Fourth St., and including the sidewalk thereof. said Fourth St. between said lines, as said work is more particularly specified in my official contract therof with said R. D. Smith dated the 19th day of November A. D. 1895.

All of said work has been performed and materials furnished complying with the specifications and under my direction and to my satisfaction and acceptance. And because the names of the owners of said assessed property are unknown to me, I herewith write the word "Unknown" opposite the number of the lot and the amount assessed thereon and the number of each lot, portion of a lot, or portion of land assessed.

TOTAL COST OF THE WORK IS \$ 6838.32, AS FOLLOWS:

GRADING COST		INCIDENTAL EXPENSES	
Description	Amount	Description	Amount
12058.8 Cubic Yds. Frontage cut @ 28¢	\$ 3376.46	City Engineer's Official Fees	\$ 125.00
2271.5 Cubic Yds. Intersect cut @ 28¢	\$ 636.02	Printing and Advertising	\$ 12.30
Overhaul	\$ 2688.54	Special Sewer Superintendent's Compensation @ \$... per day	\$ 137.30
Contract Cost	\$ 6701.02	Incidental Expenses	\$ 137.30
		Contract Cost	\$ 6701.02
		Total Cost	\$ 6838.32

DIVIDED AS FOLLOWS:

Grading in Feet.	Grading Cost		Incidental Expenses		Total Assessment		Number of Front Feet Assessed		Number of Feet Assessed		Rate Per Front Foot Assessed	
	Dollars	Cts.	Dollars	Cts.	Dollars	Cts.	Dollars	Cts.	Frontage	Terminations	Dollars	Cts.
Frontage, exclusive Terminations, Termination of												
Opposite Termination of												
Crossing on												
Totals												

OWNERS	DESCRIPTION	GRADING, IN CUBIC YARDS		GRADING COST		Overhaul Cost		INCIDENTAL EXPENSES		TOTAL ASSESSMENTS		NUMBER OF FRONT FEET ASSESSED		NUMBER OF FEET ASSESSED		RATE PER FRONT FOOT ASSESSED	
		Cub.		Dollars	Cents	Dollars	Cents	Dollars	Cents	Dollars	Cents	Frontage	Terminations	Opposite Terminations	Crossing	Dollars	Cents
	Frontage, exclusive of termination	12058.8		3376	46	2638	12	115	32	6129	90	5983	27			1024	506
	Intersection of																
	" Robinson St.	63.1		17	67			1	16	18	83			778		024	21
	" Thornton "	53.2		14	90			1	16	16	06			870		018	466
	" Brookes "	90.5		25	34			1	16	26	50			870		030	46
	" Upas "	62.2		17	41			1	54	18	95			433	635	043	72
	" Shaw "							1	54	15	4			500		003	08
	" Spruce "	34.		9	52			1	54	11	06			500		022	12
	" Redwood "	193.6		54	21			1	54	55	75			500		111	5
	" Quince "					50	42	1	54	51	96			500		108	92
	" Palm "	495.1		138	63			1	54	140	17			500		28	034
	" Olive "	526.4		147	39			1	54	148	93			500		29	786
	" Nutmeg "	81.6		22	85			1	54	24	39			500		024	878
	" Maple "	44.6		12	49			1	54	14	03			500		028	06
	" Kalmia "	377.9		105	81			1	54	107	35			500		21	47
	" Juniper "							1	53	1	55			500		003	1
	" Ivy "	249.3		69	80			1	54	71	34			500		14	268
	Totals	14330.3		4012	49	2688	54	137	30	6838	32						

Assessed and Apportioned

as follows upon :-

MARGIN.

CONTRACTOR'S RETURN.

STATE OF CALIFORNIA,
COUNTY OF SAN DIEGO,
CITY OF SAN DIEGO,

A. B. Collier Jr. being duly sworn, says that he is the agent for R. D. Smith the assignee of the contractor named in annexed Assessment, Diagram and Warrant; that said assessment for the total cost of certain street work upon that portion of Fourth Street in the City of San Diego, County of San Diego, State of California, lying and being on the East side of the Centre line of said street in said city, as more fully described therein and in the contract for said work with said R. D. Smith made by the Superintendent of Streets in said city, dated the 19th day of November A. D. 1895, levied as therein described upon certain lots, portions of lots, or parcels of land, and the unknown owners thereof for the sum of Six thousand eight hundred and thirty eight and 32/100 Dollars (\$ 6338.32) payable in gold coin to R. D. Smith his agents or assigns, was made, recorded and delivered by said Superintendent on the 22nd day of April A. D. 1896, to affiant in behalf of said contractor; that there were attached to the same and delivered to the same in the same behalf, at the same time by said Superintendent, his Diagram thereto attached, and a warrant in favor of R. D. Smith for collecting said assessment, upon which warrant this return is endorsed; that in the case of all assessments therein described, but not included in the following table, affiant has, since the date last aforesaid, in the manner hereinafter described and in behalf of said contractor, made demand upon and received full payment from the owners of each and all such assessed lots and lands; and that besides all personal demands, affiant did, wherever the name of the owner of the lot is stated as "unknown," on the assessment on the 29th day of April A. D. 1896, within thirty days from the date of said warrant, and between the hours of 9 A. M. and 4 P. M., in behalf of said contractor, enter upon each of the corresponding lots, portions of lots and parcels of land assessed, and with said certificate, assessment, diagram and warrant, and in a loud, audible voice, publicly make separate demands for the payment of each of said assessments from the unknown owners thereof, upon each lot, portion of lot, or parcel of land, for each of its own assessments as specified in said assessment; and that wherever he found a building, tenant or occupant upon any of said premises, besides the public demand as aforesaid, he, at the same time, in the same behalf, presenting and exhibiting said certificate, assessment, diagram and warrant, in each instance, demanded from each tenant, or occupant for the unknown owners separately the payment of each of said assessments upon said premises; and in the following table he states the name of such demandee, as "tenant," or "occupant," with the word "unknown;" but that, notwithstanding said demands, the following totals of said assessed sums, each separately demanded, and also the total, remain unpaid, to-wit: