

ASSESSMENT LIST, CITY OF SAN DIEGO, 1878.

All property must be assessed at "full cash value." The term "full cash value" means the amount at which the property would be appraised if taken in payment of a just debt due from a solvent debtor.

	NUMBER.	VALUE.		NUMBER.	VALUE.
Money on hand or special deposit.....			Broom Corn.....	tons.	
Steamers, vessels, water craft.....			Coal.....	"	
Goods, wares and merchandise, and of what general kind.....			Hops.....	"	
Wagons and other vehicles.....			Wool.....	pounds	
Harness, robes, saddles, blankets, &c.....			Honey.....	"	
Libraries—law, medical and miscellaneous.....			Quicksilver in flasks.....		
Farming utensils.....			Flax.....		
Migratory stock—separate list.....			Tobacco.....		
Horses—Thoroughbred.....			Sewing Machines.....		
" American.....			Watches.....		
" Half-breed.....			Jewelry or Plate.....		
" Spanish.....			Furniture.....		
Colts.....			Fixtures of saloons, stores, or other business places.....		
Cows—Thoroughbred.....			Billiard Tables.....		
" American.....			Musical Instruments.....		
" Mixed.....			Wines.....	gallons.	
" Spanish.....			Brandies or other Liquors.....		
Calves.....			Poultry.....	dozen.	
Stock Cattle.....			Fire-arms.....		
" Beef Cattle.....			Lumber.....		
" Goats—Cashmere.....			Wood.....		
" Common.....			Machinery.....		
" Sheep—Imported or fine.....			Telegraph lines.....		
" Graded.....			Railroad rolling stock.....		
" Common.....			Consigned goods.....		
" Lambs.....			Property held in trust.....		
" Jacks and Jennies.....			Separate property of wife.....		
" Mules.....			Property of minor children.....		
" Oxen.....			Any other property.....		
" Hogs.....					
" Butter.....	pounds				
" Cheese.....	pounds				
" Bee Hives—Improved.....					
" Common.....					
" Grain.....	tons.				
" Hay.....	"				
			Total.....		

Residence.....

Assessor's Office,
CITY OF SAN DIEGO.

You are hereby requested to fill out the above Statement and return it to me on or before the _____ day of _____ A. D. 1878.

Assessor.

(L. B.)
San Diego

BLOCK.

LOT.

Index

VALUE OF REAL ESTATE.

Page.

2	La Playa.
20	Pueblo Land.
23	Roseville.
95	Pueblo Land.
110	Old San Diego.
137	Middletown.
224	Right of Way.
237	New San Diego.
253	Pueblo Land.
286	Skinner's Addition.
291	Corton's Addition.
402	Sherman's Addition.
423	Bay View Homestead & Carruth's Addition.
429	Celmerwell's Addition.
435	Gardner's Addition.
440	Jaggart's Addition.
445	Ull's Addition.
451	Wannaw & Schiller's Addition.
483	Bred & Chas's Addition.
490	Central Homestead.
492	Wetmore & Sanborn's Add.
495	San Diego Homestead Union.
498	A. C. Wallace's Add.
499	J. D. Wallace " "
500	A. P. Frazer " "
507	Kimball's Addition.
515	Middletown Addition.
547	San Diego Property Union.
564	Eastern Add.
572	Coitt's Add.
576	Wensley's Chas. Add.
579	Wensley's N. W. " "
582	Broullitt's Add.
583	Higgins W. W. Add.

La Playa. {Pueblo Lands}

BLOCK.	LOT.
U. S.	1
"	2
"	3
"	4
"	5
"	6
"	7
"	8
"	9
"	10
"	11
"	12
"	13
"	14
"	15
"	16
"	17
"	18
"	19
"	20
"	21
"	22
"	23
"	24
"	25
"	26
"	27
"	28
"	29
"	30
"	31
"	32
"	33
"	34
"	35
"	36
"	37
"	38
"	39
"	40

George F. Hammond 1/3 of Joseph Smith Heirs 1/3

O. S. Wetherby

T. + P. R. - R. - Co

do.

do.

do.

E. B. Gifford

T. + P. R. - R. - Co

do.

Joseph Smith - Heirs 1/2

L. D. Leary

O. S. Wetherby

VALUE OF REAL ESTATE.

1

/

/

/

/

/

/

/

/

/

/

/

/

/

/

/

La Playa.

VALUE OF REAL ESTATE.

BLOCK.	LOT.
41 U. S.	1
	2
	3
	4
42 U. S.	1
	2
	3
	4
43 U. S.	1
	2
	3
	4
44 U. S.	1
	2
	3
	4
45 U. S.	1
	2
	3
	4
46 U. S.	1
	2
	3
	4
47 U. S.	1
	2
	3
	4
48 U. S.	1
	2
	3
	4

M. L. Binsley

M. L. Binsley

M. L. Binsley

T. + P. R. - R. - Co

E. W. Morse

do

P. J. Deal

Lizzie Blythe

Lizzie Blythe

T. + P. R. - R. - Co

Amanda E. Palmer

Molitor A. P. Mrs

La Playa.

BLOCK.	LOT.	OWNER	VALUE OF REAL ESTATE.
48	U.S. 1		
49	U.S. 2		
	3		
	4		
50	U.S. 1	J. + B. R. R. - lev-	/
	2		
	3		
	4		
51	U.S. 1	Mc. L. Binsley	/
	2		
	3		
	4		
52	U.S. 1	J. B. Magruder	/
	2	Ysidora B. de Leuitz	/
	3	Mrs A. P. Malitor	/
	4	J. B. Magruder	/
53	U.S. 1		
	2		
	3		
	4		
54	U.S. 1		
	2		
	3		
	4		
55	U.S. 1		
	2		
	3		
	4		
56	U.S. 1	Mc. L. Binsley	/
	2		
	3	Mc. L. Binsley	/
	4		

La Playa.

BLOCK.	LOT.	OWNER	VALUE OF REAL ESTATE.
57	U.S. 1		
	2		
	3		
	4		
58	U.S. 1	Ysidora B. de Leuitz	/
	2		
	3		
	4		
59	U.S. 1	P. J. Keal 1/2 - J. S. Schiller all	/
	2		
	3		
	4		
	Pueblo Lot U.S. 60		
	" " 61		
	" " 62	J. S. Schiller	/
	" " 63		
	" " 64		
	" 1/2 " 65	J. + B. R. R. - lev 1/2	/
	" " 66	00-	/
	" " 67	00-	/
	" " 68		
	" " 69	J. + B. R. R. - lev	/
	" " 70	Mc. Kitterman	/
71	U.S. 1	P. J. Keal	/
	2	E. W. Morse	/
	3	do	/
	4	P. J. Keal	/
72	U.S. 1		
	2		
	3		
	4		
73	U.S. 1	Ysidora B de Leuitz	/
	2		
	3		
	4		
		D. B. Keintzelman	/

La Playa

BLOCK.	LOT.	OWNER	VALUE OF REAL ESTATE
74	U.S.	Sidera B. de Leontis Sidera B. de Leontis D. Cleveland	/
	1		
	2		
	3		
75	U.S.	W. H. Emory	/
	1		
	2		
	3		
76	U.S.	John Hayes Estate Blaker & Gardner	/
	1		
	2		
	3		
77	U.S.	M. L. Binsley	/
	1		
	2		
	3		
78	U.S.	W. H. Keighley	/
	1		
	2		
	3		
79	U.S.	Blaker & Gardner Geo. Hyde	/
	1		
	2		
	3		
80	U.S.	John Hayes Estate - (M. Keating)	/
	1		
	2		
	3		
81	U.S.	A. B. Smith - Heirs James Donohoe (A. B. Smith Heirs) pro R. Blaker B.C.H.	/
	1		
	2		
	3		

La Playa

BLOCK.	LOT.	OWNER	VALUE OF REAL ESTATE
82	U.S.	A. B. Smith - Heirs S. P. Heintzelman	/
	1		
	2		
	3		
83	U.S.		/
	1		
	2		
	3		
84	U.S.		/
	1		
	2		
	3		
Public St.	U.S.	M. L. Binsley	/
	85		
"	U.S.	M. L. Binsley (Mrs. Mary Quinn)	/
	86		
87	U.S.	J. + P. R. R. - ler	/
	1		
	2		
	3		
88	U.S.		/
	1		
	2		
	3		
89	U.S.	M. L. Binsley	/
	1		
	2		
	3		
90	U.S.	E. W. Morse 1/2	/
	1		
	2		
	3		

La Playa.

VALUE OF REAL ESTATE.

BLOCK.	LOT.	OWNER	VALUE OF REAL ESTATE.
107	1	P. J. Neal E. W. Morse	1
	2		
	3		
	4		
108	1		
	2		
	3		
	4		
109	1		
	2		
	3		
	4		
110	1	Rosario E. de Terres	1
	2		
	3		
	4		
111	1	S. P. Keitzelman	1
	2		
	3		
	4		
	5		
	6		
	7		
	8		
	9		
	10		
	11		
	12		
	13		
	14		
	15		
	16		

M. L. Benschly

La Playa.

VALUE OF REAL ESTATE.

BLOCK.	LOT.	OWNER	VALUE OF REAL ESTATE.
112	1		
	2		
	3		
	4		
	5		
	6		
	7		
	8		
	9		
	10		
	11		
	12		
	13		
	14		
	15		
	16		
113	1	Ysidora B. de leouts	1
	2		
	3		
	4		
114	1	F. Stone Jas. McLeay Ysidora B. de leouts	1
	2		
	3		
	4		
115	1	Ysabel Altamirans	1
	2		
	3		
	4		
116	1		
	2		
	3		
	4		
5 Ave Pueblo Lot	117	S. M. Loraigue all-	

M. L. Benschly

Joseph Smith Heirs

Co. B. Sifford

do (Sarah A. F. Aaron)

do (do)

Ysidora B. de leouts

F. Stone

Jas. McLeay

Ysidora B. de leouts

Ysabel Altamirans

S. M. Loraigue all-

La Playa.

BLOCK.	LOT.	OWNER	VALUE OF REAL ESTATE.
118	1	Yaidra B. de Leites 1/4 Unknown 3/4	3
	2	Unknown	2
	3	Do	5
	4	Do	5
119	1	Dobos Aguirre	75
	2	Rosario E. de Ferrer	57
	3	Dobos Aguirre	57
	4	Rosario E. de Ferrer	57
120	1	Unknown	75
	2	Dr. L. M. Ferrer - part 50x150 ft. - Unknown part	44
	3	T. Stone	5
	4	Do	5
121	1	Dobos Aguirre	86
	2	N. W. Brown	6
	3	do	6
	4	Jas. McLeay (M. L. Bensley)	6
122 U.S.	1		
	2		
	3	Unknown	7 6
	4	Do	6
	5	E. W. Morse	6
	6	Jas. McLeay (Sarah A. F. Aaron)	7 6
	7	Sarah A. F. Aaron	6
	8	do	6
	9	S. P. Keintzelman	7 6
	10	Do	6
	11	Unknown	6
	12	Do	6
	13	Do	6
	14	Do	6
	15	S. P. Keintzelman	8 6
	16	Do	8 6

La Playa.

BLOCK.	LOT.	OWNER	VALUE OF REAL ESTATE.
123	1	Jas. McLeay	8 6
	2	Mrs. A. M. Wiley	6
	3	S. P. Keintzelman	6 5
	4	Do	6 5
	5	Joseph Smith - Heirs	6
	6	E. W. Morse	6
	7	Unknown	6
	8	S. M. Leraigue 1/2 E. W. Morse 1/2	3 3
	9	D. Lehoate	3
	10	D. Lehoate	6
	11	S. P. Keintzelman	6
	12	Do	6
	13	Do	6
	14	Do	6
	15	Unknown	6
	16	Do	6
124	1	E. P. Rust	7 6
	2	Jos. R. Blaker N.W. (Jas. McLeay)	6 6
	3	Tom Bush S. 1/3 of - Unknown 2/3	11
	4	S. P. Keintzelman	6
125	1	A. F. Kenschman	5
	2	Yaidra B. de Leites	5 5
	3	Jas. McLeay	5
	4	Unknown	5
126	1	Rosario E. de Ferrer	5
	2	Do	5
	3	Do	5
	4	Do	5
127	1	Unknown	5
	2	Do	5
	3	John A. Heruigues	5
	4	P. J. Neal 1/2 Unknown 1/2	3
Pueblo - 5. Area	128	Hugh McLeay all	20 25
	10 "	Do "	10 50
	5 "	T. + R. R. Co	20 25

La Playa. Pueblo Land.

BLOCK.	LOT.	Acres.	DESCRIPTION	VALUE OF REAL ESTATE.
141	5		J. + P. R. R. Co.	1010
142	10		Kough Mc Leay all	1550
143	20		J. + P. R. R. Co.	440
144	40		J. + P. R. R. Co.	50
145	150		J. + P. R. R. Co.	50
146	40	25 acres	D. Biddle und. Unknown 15 acres Rich	20 35
147	14		J. + P. R. R. Co.	225
148	10		D. Lehouste N. 1/2 5 acres Wm Green S. 1/2 5 "	15 20 20
149	5		D. Lehouste all	120
150	1		D. W. Lenoque	7
	2		Orisk Shaffer und. 1/2 - J. F. Wadhams und. 1/2 -	Shaffer Wadhams 50
	3		Edward G. Ladd	Shaffer Wadhams 50
	4		Orisk Shaffer und. 1/2 - J. F. Wadhams und. 1/2 -	Shaffer Wadhams 50
151	1		J. + P. R. R. Co.	7
	2		J. + P. R. R. Co.	5
	3		E. W. Morse N. 1/2 of S. 1/2 Wm A. Winder 1/2	Winder Winder 5
	4		Joseph Smith - heirs	5
152	1		Ellen P. de Wolfskill	7 5
	2		Unknown	5
	3		do	5
	4		Dr. R. J. Greeg	5

La Playa.

BLOCK.	LOT.	DESCRIPTION	VALUE OF REAL ESTATE.
153	1	Dr. R. J. Greeg	7 6
	2	Unknown	6
	3	do	6
	4	do	6
154	1	Unknown	7 6
	2	do	6
	3	do	6
	4	do	6
	5	do	6
	6	Mrs. M. A. Wells	6
	7	Unknown	6
	8	J. + P. R. R. Co.	6
	9	Unknown	6
	10	do	6
	11	do	6
	12	do	6
	13	do	6
	14	do	6
	15	do	6
	16	do	6
155	1	Unknown	7 6
	2	do	6
	3	do	6
	4	do	6
	5	do	6
	6	Mrs. M. A. Wells (E. W. Morse)	6
	7	Unknown	6
	8	do	6
	9	do	6
	10	do	6
	11	do	6
	12	do	6
	13	do	6
	14	do	6
	15	do	6
	16	do	6

La Playa

BLOCK.	LOT.	OWNER	VALUE OF REAL ESTATE.
156	1	Martin G. Aguirre	5.6
	2	do	6
	3	do	6
	4	do	6
157	1	Mrs. Mary Quinn	5.5
	2	J. + P. R. R. Co.	5
	3	B. J. Deal	5
	4	Mrs. Mary Quinn	5
158	1	Ed. M. Arnold	5
	2	do	5
	3	Mahury, Steiner & Klauber (T. & P. R. R. Co.)	5
	4	do	5
159	1	Unknown	7.5
	2	J. + P. R. R. Co.	5
	3	E. B. Clifford	5
	4	do	5
160	1	E. W. Morse	7.5
	2	Unknown	5
	3	Mrs. A. P. Molitor	5
	4	Unknown	5
161	1	Unknown	7.5
	2	Mrs. A. B. Durham (A. B. Smith Heirs)	5
	3	Joseph Smith Heirs	5
	4	do	5
162	1	J. + P. R. R. Co.	20
	2		
	3		
	4		
163	1	Jas. McLeay	6.00
	2	do	6.00
	3	do	6.00
	4	Josiah Shaffer und 1/2 - J. B. Madham und 1/2	6.00

Shaffer
Madham

La Playa

BLOCK.	LOT.	OWNER	VALUE OF REAL ESTATE.
164	1	Unknown	8.6
	2	do	4
	3	do	6
	4	Ellen P. de Wolfskill	6
	5	E. W. Morse	6
	6	L. Rose	6
	7	E. W. Morse	6
	8	do	6
	9	Unknown	4
	10	do	4
	11	do	6
	12	do	6
	13	do	6
	14	do	4
	15	do	4
	16	do	6
165	1	Mr. D. McKealy (L. Rose)	8.6
	2	Unknown	6
	3	Joseph Smith - Heirs	6
	4	E. W. Morse	6
2 about	1	Unknown	8.5
	2	do	5
	3	do	5
	4	do	5
166	1	Mrs. Mary Quinn	8.5
	2	L. Rose (E. W. Morse)	5
	3	Joseph Smith - Heirs	5
	4	Mrs. A. M. Wiley	5
167	1	J. + P. R. R. Co.	20
	2		
	3		
	4		
168	1	Mrs. Keapp	7.5
	2	do	5
	3	Unknown	5
	4	do	5

Pueblo Land

BLOCK.	LOT.	DESCRIPTION	VALUE OF REAL ESTATE.
Pueblo Lot	Acres		
169	7	J. + P. R. R. - leo-	221
170	7	O. N. Sanford all	221
171	7 1/2	J. P. Stone (all)	221
172	5	Unknown	1515
173	5	J. + P. R. R. - leo	250
174	5	1/4 acre Jan McLeay und 1/4 - 1/4 acre A. G. Maxey und 1/4 2 1/2 " Joseph Smith - Heirs 1/2	Maxey McLeay 25 2 5
175	5	Mary L. Girre N. E. 1/4 - 1/4 acres - - Cornelius Leve part	Col Girre 10
176	5	M. L. Binsley	10 15
177	10	M. L. Binsley	40 30
178	10	J. + P. R. R. - leo-	50 30
179	10	L. Reich all	5 30
180	10	J. + P. R. R. - leo	4 30
181	20	10 Acres - W. G. Badger wk. Wm. Badger E. 1/2 10 " Wm. Badger E. 1/2	Badger 20 20
182	40	J. + P. R. R. - leo-	5 80
183	20	10 aas - Walter Maxwell ^{adms to} N. 1/2 - 10 " Jan McLeay E. 1/2	30 20 20

Pueblo Land

BLOCK.	LOT.	DESCRIPTION	VALUE OF REAL ESTATE.
Pueblo Lot	Acres		
184	20	J. + P. R. R. - leo	840
185	20	5 acres Jan. McLeay und 1/4 - 5 " A. G. Maxey " 1/4 10 " Joseph Smith - Heirs 1/2	80 15 15 30
186	20	M. L. Binsley	80 60
187	15	Jane G. Estudillo	10 40
188	40	M. L. Binsley	160 80
189	40	J. + P. R. R. - leo-	16 80
190	40	J. P. Stone all	20 40
191	60	M. L. Binsley (50 acres)	1100
192	160	J. + P. R. R. - leo	200
193	160	J. + P. R. R. - leo	180 180
194		Not on Pascoe Map	
195	120		30 acres - Cath. B. Hooper S. E. 1/4 30 " Mary S. Hooper S. E. 1/4 45 " Young + Gray in N. W. part 15 " unknown

Pueblo Land.

BLOCK.	LOT.	Acres.	DESCRIPTION
Pueblo Lot 196	160	80	containing C. S. Wetherby E. 1/2 - 40 " Do. S. 1/4 - 40 " J. P. R. R. Co.
197	160		M. L. Bernaly
198	160		Roseville
199	160		Roseville

VALUE OF REAL ESTATE

200
100
50
50
200
160

Blocks 10-12

Roseville

VALUE OF REAL ESTATE

LOT.	OWNER	VALUE
2		
3		
4		
5		
6	L. Rose	55
7		
8		
9	Wm. R. J. Gregg	8
10		
1		
2		
3		
4		
9	L. Rose	20
10		
11		
12		
11		
1		
2		
3		
4		
5		
6		
7	L. Rose	60
8		
9		
10		
11		
12		
12		
1	L. Rose	
2	Do.	
3	Do.	
4	Do.	
5	Do.	
6	Do.	
7	L. Rose	
8	Do.	
9	Do.	
10	Do.	
11	Do.	
12	Do.	

55

8

20

60

60

Roseville.

VALUE OF REAL ESTATE.

BLOCK. LOT.

13

- 1 L. Rose
- 2 Do.
- 3 Do.
- 4 Do.
- 5 Unknown
- 6 Do.
- 7 L. Rose
- 8 Do.
- 9 Do.
- 10 Do.
- 11 Do.
- 12 Do.

5
5
5
5
5
5
5
5
5
5
5
5

14

- 1 L. Rose
- 2 Do.
- 3 Young + Gray
- 4 Do.
- 5 Mrs Knapp (L. Rose)
- 6 Do. (L. Rose)
- 7 Young + Gray
- 8 Do.
- 9 Do.
- 10 L. Rose (John N. Young)
- 11 Do.
- 12 Do.

3
3
6
6
6
6
6
6
6
6
6

15

- 1
- 2
- 3
- 4
- 5
- 6
- 7 L. Rose
- 8
- 9
- 10
- 11
- 12

36

Roseville.

VALUE OF REAL ESTATE.

BLOCK. LOT.

16

- 1
- 2
- 3
- 4
- 5
- 6 L. Rose
- 7
- 8
- 9
- 10
- 11
- 12

36

17

- 1
- 2
- 3
- 4
- 5
- 6 L. Rose
- 7
- 8
- 9
- 10
- 11
- 12

36

18

- 1
- 2
- 3 L. Rose
- 4

10

19

- 1
- 2
- 3 L. Rose
- 4

10

Roseville.

VALUE OF REAL ESTATE.

BLOCK. LOT.

33

- 1
- 2
- 3
- 4
- 5
- 6
- 7
- 8
- 9
- 10
- 11
- 12

L. Rose

36

34

- 1
- 2
- 3
- 4
- 5
- 6
- 7
- 8
- 9
- 10
- 11
- 12

Mrs. George Hubbell

Do.

1/2 - Unknown 1/2

Unknown Hubbell

3

2

2

3

3

3

3

3

3

3

3

3

3

35

- 1
- 2
- 3
- 4
- 5
- 6
- 7
- 8
- 9
- 10
- 11
- 12

L. Rose

36

Roseville

VALUE OF REAL ESTATE.

BLOCK. LOT.

36

- 1
- 2
- 3
- 4

L. Rose

8

37

- 1
- 2
- 3
- 4

L. Rose

7

38

- 1
- 2
- 3
- 4
- 5
- 6
- 7
- 8
- 9
- 10
- 11
- 12

L. Rose

42

39

- 1
- 2
- 3
- 4
- 5
- 6
- 7
- 8
- 9
- 10
- 11
- 12

L. Rose

42

3

3

3

3

3

3

3

3

3

3

3

3

3

3

3

3

Roseville.

BLOCK. LOT.

40
1
2
3
4
5
6
7
8
9
10
11
12

L. Rose

41

1
2
3
4
5
6
7
8
9
10
11
12

Cornelius Cole

R. G. Mc. Cormick

42

1
2
3
4
5
6
7
8
9
10
11
12

Unknown
do
do
F. Verlaque
do
do
Unknown
do
do
do
L. S. Crosby
F. Verlaque

VALUE OF REAL ESTATE.

42

18

18

5
5
5
5
5
5
5
5
5
5
5
5

Roseville.

BLOCK. LOT.

43
1
2
3
4
5
6
7
8
9
10
11
12

L. Rose

44

1
2
3
4
10
11
12

L. Rose

45

1
2
12

L. Rose

46

1
2
3
4
5
6
7
8
9
10
11
12

L. Rose

VALUE OF REAL ESTATE.

42

24

18

60

Roseville

VALUE OF REAL ESTATE.

BLOCK. LOT.

47

1	L. Rose
2	Do.
3	Do.
4	Do.
5	Unknown Geo. Ulrich
6	L. Rose
7	Do.
8	Do.
9	Do.
10	Do.
11	Do.
12	Do.

5
5
5
5
5
5
5
5
5
5
5
5

48

1	Dr. R. J. Gregg
2	Do
3	Do
4	Do
5	Geo. Ulrich (Dr. R. J. Gregg)
6	Dr. R. J. Gregg
7	Do
8	Do
9	Do
10	Do
11	Do
12	Do

(5 in 47)

3
3
3
3
3
3
3
3
3
3
3
3

49

1	L. Rose
2	
3	
4	
5	
6	
7	
8	
9	
10	
11	
12	

36

Roseville.

VALUE OF REAL ESTATE. OF DATE.

BLOCK. LOT.

50

1	L. Rose
2	
3	
4	
5	
6	
7	
8	
9	
10	
11	
12	

51

1	L. Rose
2	
3	
4	
5	
6	
7	
8	
9	
10	
11	
12	

52

1	L. Rose
2	
3	
4	

53

1	L. Rose
2	
3	
4	

36

36

7

Roseville.

BLOCK. LOT.

VALUE OF REAL ESTATE.

54	1
	2
	3
	4
	5
	6
	7
	8
	9
	10
	11
	12

S. Rose

44

55	1
	2
	3
	4
	5
	6
	7
	8
	9
	10
	11
	12

S. Rose

44

56	1	Dr. R. J. Gregg
	2	do
	3	do
	4	do
	5	do
	6	do
	7	Mr. S. J. ... (Dr. R. J. Gregg)
	8	Dr. R. J. Gregg
	9	do
	10	do
	11	do

3
3
3
3
3
3
3
3
3
3
3

should be 7 in 58

Roseville.

VALUE OF REAL ESTATE.

BLOCK. LOT.

57	1
	2
	3
	4
	5
	6
	7
	8
	9
	10
	11
	12

Dr. Robt J. Gregg

36

58	1	H. Kitterman
	2	W. S. Gregg Jr
	3	Hannah Scher
	4	Lizzie Love
	5	Dr. R. J. Gregg
	6	do
	7	Unknown Mrs. Packard
	8	Mrs. Ellen A. Bush
	9	J. L. Rowe
	10	M. G. Whelan
	11	Mrs. Ellen Parson
	12	do.

5
5
5
5
5
5
5
5
5
5
5
5

59	1
	2
	3
	4
	5
	6
	7
	8
	9
	10
	11
	12

S. Rose

44

Roseville.

BLOCK. LOT.

60 Tide L. Rose

61 Tide L. Rose

62

- 1
- 2
- 3
- 4
- 5
- 6
- 7
- 8
- 9
- 10
- 11
- 12

L. Rose

63

- 1 Unknown
- 2 do
- 3 do
- 4 do
- 5 Sophia A. Bernardina
- 6 Unknown
- 7 do
- 8 do
- 9 do
- 10 do
- 11 do
- 12 do

VALUE OF REAL ESTATE.

1

1

44

5

5

5

5

5

5

5

5

5

5

5

5

5

5

Roseville.

VALUE OF REAL ESTATE.

BLOCK.

LOT.

64

- 1
- 2
- 3
- 4
- 5
- 6
- 7
- 8
- 9
- 10
- 11
- 12

Dr. R. J. Gregg

36

65

- 1
- 2
- 3
- 4
- 5
- 6
- 7
- 8
- 9
- 10
- 11
- 12

Dr. Robt J. Gregg

36

66

- 1
- 2
- 3
- 4
- 5
- 6
- 7
- 8
- 9
- 10
- 11
- 12

L. Rose

44

Rosville.

VALUE OF REAL ESTATE.

BLOCK. LOT.

67
 1
 2
 3
 4
 5
 6
 7
 8
 9
 10
 11
 12

L. Rose

44

68
 1
 2
 3
 4

L. Rose

7

69
 1
 2
 3
 4

L. Rose

7

70
 1
 2
 3
 4
 5
 6
 7
 8
 9
 10
 11
 12

L. Rose

36

Rosville.

VALUE OF REAL ESTATE.

BLOCK. LOT.

71
 1
 2
 3
 4
 5
 6
 7
 8
 9
 10
 11
 12

L. Rose

36

72
 1
 2
 3
 4
 5
 6
 7
 8
 9
 10
 11
 12

L. Rose

36

73
 1
 2
 3
 4
 5
 6
 7
 8
 9
 10
 11
 12

Wm S. Gregg Jr.

36

Roseville.

BLOCK.	LOT.	
74	1	L. Rose
	2	Unknown
	3	Lizzie Love
	4	Moses Mannasse
	5	L. B. Pendleton
	6	Jose G. Estudillo
	7	Jas. Mc Kay
	8	Do.
	9	Do. (L. Rose)
	10	Lizzie Love
	11	L. Rose
	12	Mrs S. Murray Savage

75	1	L. Rose
	2	
	3	
	4	
	5	
	6	
	7	
	8	
	9	
	10	
	11	
	12	

76	1	L. Rose
	11	
	12	

77	Lide	L. Rose
----	------	---------

78	1	L. Rose
	2	
	3	
	4	
	5	
	6	
	7	
	8	
	9	
	10	
	11	
	12	

VALUE OF REAL ESTATE.

5
5
5
5
5
5
5
5
5
5
5
5

60

4

1

25

Roseville.

VALUE OF REAL ESTATE.

BLOCK.	LOT.		
79	1	L. Rose	60
	2		
	3		
	4		
	5		
	6		
	7		
	8		
	9		
	10		
	11		
	12		

80	1	L. Rose	60
	2		
	3		
	4		
	5		
	6		
	7		
	8		
	9		
	10		
	11		
	12		

81	1	Geo. H. Waring	3
	2	Mrs. Mary Fogg	6
	3		
	4		
	5		
	6		
	7		
	8	L. Rose	30
	9		
	10		
	11		
	12		

Roseville.

VALUE OF REAL ESTATE.

BLOCK.	LOT.
82	1
	2
	3
	4
	5
	6
	7
	8
	9
	10
	11
	12
83	1
	2
	3
	4
	5
	6
	7
	8
	9
	10
	11
	12
84	1
	2
	3
	4
	5
	6
	7
	8
	9
	10
	11
	12

L. Rose

L. Rose

L. Rose

36

36

36

Roseville.

VALUE OF REAL ESTATE.

BLOCK.	LOT.
85	1
	2
	3
	4
86	1
	2
87	1
	2
	3
	4
	5
	6
	7
	8
	9
	10
	11
	12
88	1
	2
	3
	4
	5
	6
	7
	8
	9
	10
	11
	12

L. Rose

L. Rose

S. + P. R. R. Co

L. Rose

7

5

30

36

Rossville

VALUE OF REAL ESTATE.

BLOCK. LOT.

89

- 1
- 2
- 3
- 4
- 5
- 6
- 7
- 8
- 9
- 10
- 11
- 12

L. Rose

90

- 1
- 2
- 3
- 4
- 5
- 6
- 7
- 8
- 9
- 10
- 11
- 12

Eustendie (L. Rose)

91

- 1
- 2
- 3
- 4
- 5
- 6
- 7
- 8
- 9
- 10
- 11
- 12

Louise Mammage (L. Rose)

L. Rose

Unknown

Rebecca M. Shillen

Mr. A. Winder

Unknown

Mary L. Marse

Do.

Lizzie Love

L. Rose

Do.

Do.

36

60

5

5

5

5

5

5

5

5

5

5

5

5

5

5

Rossville

VALUE OF REAL ESTATE.

BLOCK.

LOT.

92

- 1
- 2
- 3
- 4
- 5
- 6
- 7
- 8
- 9
- 10
- 11
- 12

L. Rose

60

93

- 1
- 2
- 3
- 4
- 5
- 6
- 7
- 8
- 9
- 10
- 11
- 12

L. Rose

60

94

- 1
- 10
- 11
- 12

L. Rose

5

95

- 1
- 2
- 3
- 4
- 9
- 10
- 11
- 12

L. Rose

15

Roseville.

VALUE OF REAL ESTATE.

BLOCK. LOT.

96

- 1
- 2
- 3
- 4
- 5
- 6
- 7
- 8
- 9
- 10
- 11
- 12

L. Rose

60

97

- 1
- 2
- 3
- 4
- 5
- 6
- 7
- 8
- 9
- 10
- 11
- 12

L. Rose

60

98

- 1
- 2
- 3
- 4
- 5
- 6
- 7
- 8
- 9
- 10
- 11
- 12

L. Rose

Do.

Do.

Do.

Dr. R. J. Wrey

Do.

L. Rose

Do.

Do.

Do.

Do.

Do.

5
5
5
5
5
5
5
5
5
5
5
5

Roseville.

VALUE OF REAL ESTATE.

BLOCK. LOT.

99

- 1
- 2
- 3
- 4
- 5
- 6
- 7
- 8
- 9
- 10
- 11
- 12

E. W. Hendrick (L. Rose)

60

100

- 1
- 2
- 3
- 4
- 5
- 6
- 7
- 8
- 9
- 10
- 11
- 12

L. Rose

30

101

- 1
- 2
- 3
- 4
- 5
- 6
- 7
- 8
- 9
- 10
- 11
- 12

J. + P. R. Rose

36

Roseville.

VALUE OF REAL ESTATE.

BLOCK. 102 LOT.

- 1
- 2
- 3
- 4
- 5
- 6
- 7
- 8
- 9
- 10

L. Rose

30

103

- 1
- 2
- 3
- 4
- 5
- 6
- 7
- 8
- 9
- 10

L. Rose

30

104

- 1
- 2
- 3
- 4
- 5
- 6
- 7
- 8
- 9
- 10
- 11
- 12

L. Rose

30

Roseville.

VALUE OF REAL ESTATE.

BLOCK. 105

- 1
- 2
- 3
- 4
- 5
- 6
- 7
- 8
- 9
- 10
- 11
- 12

J. + P. R. R. Co.

36

106

- 1
- 2
- 3
- 4
- 5
- 6
- 7
- 8
- 9
- 10
- 11
- 12

Erw. Hendrick (L. Rose)

48

107

- 1
- 2
- 3
- 4
- 5
- 6
- 7
- 8
- 9
- 10
- 11
- 12

L. Rose

Do.

Do.

Do.

J. L. Rame

Do.

Dr. R. J. Long

Do.

L. Rose

Do.

Do.

Do.

55
55
55
55
55
55
55
55
55
55
55
55

Roseville.

VALUE OF REAL ESTATE.

BLOCK. LOT.

108

- 1
- 2
- 3
- 4
- 5
- 6
- 7
- 8
- 9
- 10
- 11
- 12

S. Rose

60

109

- 1
- 2
- 3
- 4
- 5
- 6
- 7
- 8
- 9
- 10
- 11
- 12

S. Rose

60

110

- 1
- 2
- 3
- 4
- 9
- 10
- 11
- 12

S. Rose

25

111

- 1
- 2
- 3
- 11
- 12

S. Rose

7

Roseville.

VALUE OF REAL ESTATE.

BLOCK. LOT.

112

- 1
- 2
- 3
- 4
- 5
- 6
- 7
- 8
- 9
- 10
- 11
- 12

S. Rose

53

113

- 1
- 2
- 3
- 4
- 5
- 6
- 7
- 8
- 9
- 10
- 11
- 12

S. Rose

53

114

- 1
- 2
- 3
- 4
- 5
- 6
- 7
- 8
- 9
- 10
- 11
- 12

S. Rose

53

Roseville.

VALUE OF REAL ESTATE.

BLOCK. LOT.

115

- 1
- 2
- 3
- 4
- 5
- 6
- 7
- 8
- 9
- 10
- 11
- 12

L. Rose

53

116

- 1
- 2
- 3
- 4
- 5
- 6
- 7
- 8
- 9
- 10
- 11
- 12

L. Rose

53

117

- 1
- 2
- 3
- 4
- 5
- 6
- 7
- 8
- 9
- 10
- 11
- 12

L. Rose

34

Roseville.

VALUE OF REAL ESTATE.

BLOCK. LOT.

118

- 1
- 2
- 3
- 4
- 5
- 6
- 7
- 8
- 9
- 10

L. Rose

30

119

- 1
- 2
- 3
- 4
- 5
- 6
- 7
- 8
- 9
- 10

L. Rose

30

120

- 1
- 2
- 3
- 4
- 5
- 6
- 7
- 8
- 9
- 10
- 11
- 12

L. Rose

32

Roseville

BLOCK. LOT.

121

- 1
- 2
- 3
- 4
- 5
- 6
- 7
- 8
- 9
- 10
- 11
- 12

L. Rose

122

- 1
- 2
- 3
- 4
- 5
- 6
- 7
- 8
- 9
- 10
- 11
- 12

Ew. Hendrick (L. Rose)

123

- 1
- 2
- 3
- 4
- 5
- 6
- 7
- 8
- 9
- 10
- 11
- 12

L. Rose

Do

Do

Do

John S. Capron

Do

L. Rose

Do

Do

Do

VALUE OF REAL ESTATE.

32

36

5

5

5

5

5

5

5

5

5

5

Roseville

BLOCK. LOT.

124

- 1
- 2
- 3
- 4
- 5
- 6
- 7
- 8
- 9
- 10
- 11
- 12

L. Rose

VALUE OF REAL ESTATE.

60

125

- 1
- 2
- 3
- 4
- 5
- 6
- 7
- 8
- 9
- 10
- 11
- 12

L. Rose

60

126

- 1
- 2
- 11
- 12

L. Rose

8

water

127 water

- 1

L. Rose

2

Roseville

VALUE OF REAL ESTATE.

BLOCK. LOT.

128

- 1
- 2
- 3
- 4
- 5
- 6
- 7
- 8
- 9
- 10
- 11
- 12

L. Rose

52

129

- 1
- 2
- 3
- 4
- 5
- 6
- 7
- 8
- 9
- 10
- 11
- 12

L. Rose

50

130

- 1
- 2
- 3
- 4
- 5
- 6
- 7
- 8
- 9
- 10
- 11
- 12

L. Rose

50

Roseville

VALUE OF REAL ESTATE.

BLOCK. LOT.

131

- 1
- 2
- 3
- 4
- 5
- 6
- 7
- 8
- 9
- 10
- 11
- 12

E. S. Hendrick (L. Rose)

36

132

- 1
- 2
- 3
- 4
- 5
- 6
- 7
- 8
- 9
- 10
- 11
- 12

L. Rose

50

133

- 1
- 2
- 3
- 4
- 5
- 6
- 7
- 8
- 9
- 10
- 11
- 12

L. Rose

50

Roseville.

VALUE OF REAL ESTATE

BLOCK. LOT.

134

- 1
- 2
- 3
- 4
- 5
- 6
- 7
- 8
- 9
- 10
- 11
- 12

L. Rose

24

135

- 1
- 2
- 3
- 4
- 5
- 6
- 7
- 8
- 9
- 10

L. Rose

24

136

- 1
- 2
- 3
- 4
- 5
- 6
- 7
- 8
- 9
- 10
- 11
- 12

L. Rose

24

Roseville.

VALUE OF REAL ESTATE

BLOCK. LOT.

137

- 1
- 2
- 3
- 4
- 5
- 6
- 7
- 8
- 9
- 10
- 11
- 12

L. Rose

24

138

- 1
- 2
- 3
- 4
- 5
- 6
- 7
- 8
- 9
- 10
- 11
- 12

E. H. Hendrick (L. Rose)

36

139

- 1
- 2
- 3
- 4
- 5
- 6
- 7
- 8
- 9
- 10
- 11
- 12

L. Rose

25

Lizzie Love

5

L. Rose

30

Roseville

VALUE OF REAL ESTATE.

BLOCK.	LOT.	OWNER	VALUE OF REAL ESTATE.
140	1	L. Rose	60
	2		
	3		
	4		
	5		
	6		
	7		
	8		
	9		
	10		
	11		
	12		
141	1	L. Rose	30
	2		
	3		
	4		
	5		
	10		
142 Tide	1	L. Rose	1
	2		
	3		
143 Tide	1	L. Rose	1
	2		
144 water	1	L. Rose	5
	2		

Roseville

VALUE OF REAL ESTATE.

BLOCK.	LOT.	OWNER	VALUE OF REAL ESTATE.
145	1	L. Rose	34
	2		
	3		
	4		
	5		
	6		
	7		
	8		
	9		
	10		
	11		
	12		
146	1	E.W. Hendrick (L. Rose)	36
	2		
	3		
	4		
	5		
	6		
	7		
	8		
	9		
	10		
	11		
	12		
147	1	E.W. Hendrick (L. Rose)	36
	2		
	3		
	4		
	5		
	6		
	7		
	8		
	9		
	10		
	11		
	12		

Roseville

VALUE OF REAL ESTATE.

BLOCK. LOT.

148

- 1
- 2
- 3
- 4
- 5
- 6
- 7
- 8
- 9
- 10
- 11
- 12

L. Rose

34

149

- 1
- 2
- 3
- 4
- 5
- 6
- 7
- 8
- 9
- 10
- 11
- 12

L. Rose

33

150

- 1
- 2
- 3
- 4
- 5
- 6
- 7
- 8
- 9
- 10

L. Rose

35

Roseville

VALUE OF REAL ESTATE.

BLOCK. LOT.

151

- 1
- 2
- 3
- 4
- 5
- 6
- 7
- 8
- 9
- 10

L. Rose

24

152

- 1
- 2
- 3
- 4
- 5
- 6
- 7
- 8
- 9
- 10
- 11
- 12

L. Rose

24

153

- 1
- 2
- 3
- 4
- 5
- 6
- 7
- 8
- 9
- 10
- 11
- 12

C. W. Hendrick (L. Rose)

36

Roseville.

BLOCK.	LOT.	OWNER	VALUE OF REAL ESTATE.
154	1	E. W. Hendrick (L. Rose)	60
	2		
	3		
	4		
	5		
	6		
	7		
	8		
	9		
	10		
	11		
	12		
155	1	E. W. Hendrick (L. Rose)	60
	2		
	3		
	4		
	5		
	6		
	7		
	8		
	9		
	10		
	11		
	12		
156	1	L. Rose	18
	2		
	3		
	4		
	10		
	12		
157 Side		L. Rose	1
158 water	1	L. Rose	1
	12		

Roseville.

BLOCK.	LOT.	OWNER	VALUE OF REAL ESTATE.
159	1	E. W. Hendrick (L. Rose)	36
	2		
	3		
	4		
	5		
	6		
	7		
	8		
	9		
	10		
	11		
	12		
160		E. W. Hendrick (L. Rose)	12
161	1	E. W. Hendrick (L. Rose)	12
	2		
	3		
	4		
	5		
	6		
	7		
	8		
	9		
	10		
	11		
	12		
162	1	L. Rose	12
	2		
	3		
	4		
	5		
	6		
	7		
	8		
	9		
	10		
	11		
	12		

Rosville

VALUE OF REAL ESTATE.

BLOCK. LOT.

163

- 1
- 2
- 3
- 4
- 5
- 6
- 7
- 8
- 9
- 10
- 11
- 12

L. Rose

10

164

- 1
- 2
- 3
- 4
- 5
- 6
- 7
- 8
- 9
- 10
- 11
- 12

L. Rose

10

165

- 1
- 2
- 3
- 4
- 5
- 6
- 7
- 8
- 9
- 10
- 11
- 12

L. Rose

12

Rosville

VALUE OF REAL ESTATE.

BLOCK. LOT.

166

- 1
- 2
- 3
- 4
- 5
- 6
- 7
- 8
- 9
- 10
- 11
- 12

L. Rose

12

167

- 1
- 2
- 3
- 4
- 5
- 6
- 7
- 8
- 9
- 10
- 11
- 12

Em. Hendrick (L. Rose)

12


168

- 1
- 2
- 3
- 4
- 5
- 6
- 7
- 8
- 9
- 10
- 11
- 12

Em. Hendrick (L. Rose)

12

Roseville

BLOCK.	LOT.	VALUE OF REAL ESTATE.
169	1	17
	2	
	3	
	4	
	5	
	6	
	7	
	8	
	9	
	10	
	11	
	12	
Ew. Hendrick (L. Rose)		
170	1	2
	12	
L. Rose		
171	1	5
	2	
	11	
	12	
L. Rose		
172	1	12
	2	
	3	
	4	
	5	
	6	
	7	
	8	
	9	
	10	
	11	
	12	
Ew. Hendrick (L. Rose)		
		

Roseville

BLOCK.	LOT.	VALUE OF REAL ESTATE.
173	1	12
	2	
	3	
	4	
	5	
	6	
	7	
	8	
	9	
	10	
	11	
	12	
Ew. Hendrick (L. Rose)		
174	1	12
	2	
	3	
	4	
	5	
	6	
	7	
	8	
	9	
	10	
	11	
	12	
Ew. Hendrick (L. Rose)		
175	1	12
	2	
	3	
	4	
	5	
	6	
	7	
	8	
	9	
	10	
	11	
	12	
L. Rose		

Rosville

VALUE OF REAL ESTATE.

BLOCK. LOT.

176

- 1
- 2
- 3
- 4
- 5
- 6
- 7
- 8
- 9
- 10
- 11
- 12

L. Rose

11

177

- 1
- 2
- 3
- 4
- 5
- 6
- 7
- 8
- 9
- 10
- 11
- 12

L. Rose

11

178

- 1
- 2
- 3
- 4
- 5
- 6
- 7
- 8
- 9
- 10
- 11
- 12

L. Rose

12

Rosville

VALUE OF REAL ESTATE.

BLOCK. LOT.

179

- 1
- 2
- 3
- 4
- 5
- 6
- 7
- 8
- 9
- 10
- 11
- 12

L. Rose

11

180

- 1
- 2
- 3
- 4
- 5
- 6
- 7
- 8
- 9
- 10
- 11
- 12

L. Rose

11

181

- 1
- 2
- 3
- 4
- 5
- 6
- 7
- 8
- 9
- 10
- 11
- 12

E. W. Hendrick (L. Rose)

12

Roseville

VALUE OF REAL ESTATE.

BLOCK. 182 LOT.

- 1
- 2
- 3
- 4
- 5
- 6
- 7
- 8
- 9
- 10
- 11
- 12

Ew. Hendrick (L. Rose)

14

BLOCK. 183 LOT.

- 1
- 2
- 3
- 4
- 5
- 6
- 7
- 8
- 9
- 10
- 11
- 12

Ew. Hendrick (L. Rose)

14

BLOCK. 184 LOT.

- 1
- 2
- 3
- 4
- 5
- 6
- 7
- 8
- 9
- 10
- 11
- 12

L. Rose

15

BLOCK. 185 Side.

L. Rose

10

Roseville

VALUE OF REAL ESTATE.

BLOCK. 186 LOT.

- 1
- 2
- 3
- 4
- 5
- 6
- 7
- 8
- 9
- 10
- 11
- 12

L. Rose

12

BLOCK. 187 LOT.

- 1
- 2
- 3
- 4
- 5
- 6
- 7
- 8
- 9
- 10
- 11
- 12

L. Rose

12

BLOCK. 188 LOT.

- 1
- 2
- 3
- 4
- 5
- 6
- 7
- 8
- 9
- 10
- 11
- 12

L. Rose

12

Roseville

VALUE OF REAL ESTATE.

BLOCK. LOT.

189

- 1
- 2
- 3
- 4
- 5
- 6
- 7
- 8
- 9
- 10
- 11
- 12

L. Rose

14

190

- 1
- 2
- 3
- 4
- 5
- 6
- 7
- 8
- 9
- 10
- 11
- 12

Unknown

12

191

- 1
- 2
- 3
- 4
- 5
- 6
- 7
- 8
- 9
- 10
- 11
- 12

L. Rose

12

Roseville

VALUE OF REAL ESTATE.

BLOCK. LOT.

192

- 1
- 2
- 3
- 4
- 5
- 6
- 7
- 8
- 9
- 10
- 11
- 12

L. Rose

12

193

- 1
- 2
- 3
- 4
- 5
- 6
- 7
- 8
- 9
- 10
- 11
- 12

L. Rose

8

194

- 1
- 2
- 3
- 4
- 5
- 6
- 7
- 8
- 9
- 10
- 11
- 12

L. Rose

12

Roseville

VALUE OF REAL ESTATE.

BLOCK.	LOT.
195	1
	2
	3
	4
	5
	6
	7
	8
	9
	10
	11
	12
196	1
	2
	3
	4
	5
	6
	7
	8
	9
	10
	11
	12
197	1
	2
	3
	4
	5
	6
	7
	8
	9
	10
	11
	12

L. Rose

L. Rose

L. Rose

12

12

12

Roseville

VALUE OF REAL ESTATE.

BLOCK.	LOT.
198	1
	2
	3
	4
	5
	6
	7
	8
	9
	10
	11
	12
199	1
	2
	3
	4
	5
	6
	7
	8
	9
	10
	11
	12
200	1
	2
	10
	11
	12
201 Side	
202 Side	

L. Rose

A. G. Gafsen

A. G. Gafsen (L. Rose)

L. Rose

L. Rose

48

8

Roseville.

VALUE OF REAL ESTATE.

BLOCK. LOT.

203

- 1
- 2
- 3
- 4
- 5
- 6
- 7
- 8
- 9
- 10
- 11
- 12

A. G. Gapsen

32

204

- 1
- 2
- 3
- 4
- 5
- 6
- 7
- 8
- 9
- 10
- 11
- 12

A. G. Gapsen

48

205

- 1
- 2
- 3
- 4
- 5
- 6
- 7
- 8
- 9
- 10
- 11
- 12

L. Rose

14

Roseville

VALUE OF REAL ESTATE.

BLOCK. LOT.

206

- 1
- 2
- 3
- 4
- 5
- 6
- 7
- 8
- 9
- 10
- 11
- 12

L. Rose

12

207

- 1
- 2
- 3
- 4
- 5
- 6
- 7
- 8
- 9
- 10
- 11
- 12

L. Rose

12

208

- 1
- 2
- 3
- 4
- 5
- 6
- 7
- 8
- 9
- 10
- 11
- 12

L. Rose

12

Roseville

VALUE OF REAL ESTATE.

BLOCK. LOT.

209

- 1
- 2
- 3
- 4
- 5
- 6
- 7
- 8
- 9
- 10
- 11
- 12

L. Rose

14

210

- 1
- 2
- 3
- 4
- 5
- 6
- 7
- 8
- 9
- 10
- 11
- 12

L. Rose

10

211

- 1
- 2
- 3
- 4
- 5
- 6
- 7
- 8
- 9
- 10
- 11
- 12

L. Rose

14

Roseville

VALUE OF REAL ESTATE.

BLOCK. LOT.

212

- 1
- 2
- 3
- 4
- 5
- 6
- 7
- 8
- 9
- 10
- 11
- 12

L. Rose

213

- 1
- 2
- 3
- 4
- 5
- 6
- 7
- 8
- 9
- 10
- 11
- 12

L. Rose

214

- 1
- 2
- 3
- 4
- 5
- 6
- 7
- 8
- 9
- 10
- 11
- 12

L. Rose

12

Roseville.

VALUE OF REAL ESTATE.

BLOCK.	LOT.	OWNER	VALUE OF REAL ESTATE.
215	1	L. Rose	10
	2		
	3		
	4		
	5		
	6		
	7		
	8		
	9		
	10		
	11		
	12		
216	1	N. H. Boulton	12
	2		
	3		
	4		
	5		
	6		
	7		
	8		
	9		
	10		
	11		
	12		
217	1	A. G. Gapsen	48
	2		
	3		
	4		
	5		
	6		
	7		
	8		
	9		
	10		
	11		
	12		

Roseville.

VALUE OF REAL ESTATE.

BLOCK.	LOT.	OWNER	VALUE OF REAL ESTATE.
218	1	A. G. Gapsen	48
	2		
	3		
	4		
	5		
	6		
	7		
	8		
	9		
	10		
	11		
	12		
219	1	A. G. Gapsen	8
	2		
	3 (L. Rose)		
	4 (Do)		
	5 (Do)		
	6 (Do) A. G. Gapsen		
	7 (Do)		
	8 (Do)		
	9		
	10		
	11		
	12		
220	Side	L. Rose	1
		L. Rose	1
222	1	A. G. Gapsen	48
	2		
	3		
	4		
	5		
	6		
	7		
	8		
	9		
	10		
	11		
	12		

Roseville.

VALUE OF REAL ESTATE.

BLOCK. LOT.

223

- 1
- 2
- 3
- 4
- 5
- 6
- 7
- 8
- 9
- 10
- 11
- 12

A. G. Saper

48

224

- 1
- 2
- 3
- 4
- 5
- 6
- 7
- 8
- 9
- 10
- 11
- 12

Mrs. Agnes Bogau

48

225

- 1
- 2
- 3
- 4
- 5
- 6
- 7
- 8
- 9
- 10
- 11
- 12

A. W. Hauke

12

Roseville.

VALUE OF REAL ESTATE.

BLOCK.

LOT.

226

- 1
- 2
- 3
- 4
- 5
- 6
- 7
- 8
- 9
- 10
- 11
- 12

S. Rose

12

227

- 1
- 2
- 3
- 4
- 5
- 6
- 7
- 8
- 9
- 10
- 11
- 12

S. Rose

12

228

- 1
- 2
- 3
- 4
- 5
- 6
- 7
- 8
- 9
- 10
- 11
- 12

S. Rose

12

Roseville.

VALUE OF REAL ESTATE.

BLOCK. LOT.

229

- 1
- 2
- 3
- 4
- 5
- 6
- 7
- 8
- 9
- 10
- 11
- 12

L. Rose

12

230

- 1
- 2
- 3
- 4
- 5
- 6
- 7
- 8
- 9
- 10
- 11
- 12

L. Rose

12

231

- 1
- 2
- 3
- 4
- 5
- 6
- 7
- 8
- 9
- 10
- 11
- 12

L. Rose

12

Roseville.

VALUE OF REAL ESTATE.

BLOCK. LOT.

232

- 1
- 2
- 3
- 4
- 5
- 6
- 7
- 8
- 9
- 10
- 11
- 12

L. Rose

233

- 1
- 2
- 3
- 4
- 5
- 6
- 7
- 8
- 9
- 10
- 11
- 12

L. Rose

234

- 1
- 2
- 3
- 4
- 5
- 6
- 7
- 8
- 9
- 10
- 11
- 12

L. Rose

Roseville.

BLOCK. LOT.

235

- 1
- 2
- 3
- 4
- 5
- 6
- 7
- 8
- 9
- 10
- 11
- 12

L. Rose

236

- 1
- 2
- 3
- 4
- 5
- 6
- 7
- 8
- 9
- 10
- 11
- 12

L. Rose

237

- 1
- 2
- 3
- 4
- 5
- 6
- 7
- 8
- 9
- 10
- 11
- 12

Matilda Rose Estate

VALUE OF REAL ESTATE.

12

8

48

Roseville.

BLOCK.

LOT.

238

- 1
- 2
- 3
- 4
- 5
- 6
- 7
- 8
- 9
- 10
- 11
- 12

Matilda Rose Estate

48

239

- 1
- 2
- 3
- 4
- 5
- 6
- 7
- 8
- 9
- 10
- 11
- 12

Matilda Rose Estate

48

240

- 1
- 2
- 3
- 4
- 5
- 6
- 7
- 8
- 9
- 10
- 11
- 12

L. Rose

4

241 Side

L. Rose

242 Side

L. Rose

VALUE OF REAL ESTATE.

0
70
7
5
5
1
5
5
90
0
60
4
1
1

Roseville.

VALUE OF REAL ESTATE.

BLOCK. LOT.

243

- 1
- 2
- 3
- 4
- 5
- 6
- 7
- 8
- 9
- 10
- 11
- 12

Louis S. Rose

48

244

- 1
- 2
- 3
- 4
- 5
- 6
- 7
- 8
- 9
- 10
- 11
- 12

Louis S. Rose

48

245

- 1
- 2
- 3
- 4
- 5
- 6
- 7
- 8
- 9
- 10
- 11
- 12

L. Rose

17

Roseville.

VALUE OF REAL ESTATE. OF DATE.

BLOCK. LOT.

246

- 1
- 2
- 3
- 4
- 5
- 6
- 7
- 8
- 9
- 10
- 11
- 12

Louis S. Rose

48

247

- 1
- 2
- 3
- 4
- 5
- 6
- 7
- 8
- 9
- 10
- 11
- 12

L. Rose

17

248

- 1
- 2
- 3
- 4
- 5
- 6
- 7
- 8
- 9
- 10
- 11
- 12

L. Rose

17

Roseville.

VALUE OF REAL ESTATE.

BLOCK. LOT.

249
1
2
3
4
5
6
7
8
9
10
11
12

250
1
2
3
4
5
6
7
8
9
10
11
12

251
1
2
3
4
5
6
7
8
9
10
11
12

252
1
2
3
4
5
6
7
8
9
10
11
12

L. Rose

L. Rose

L. Rose

L. Rose

17

17

17

16

Pueblo Lands.

VALUE OF REAL ESTATE.

BLOCK. LOT.

Pueblo Lot
200 160 O. S. Wetherby all 200
200

201 160 T. & A. R. Co 200
200

202 160 O. S. Wetherby all 200
200

203 50 O. S. Wetherby all 62 1/2
63

204 50 12 acres Jas. Longshore Wid 62 1/2
10 " Walter Maxwell Admr. re. Wid. 15
20 " W. S. McCallan S. portion 25
5 " Unknown 10

205 160 160 acres - Amanda E. Palmer all 200
200

206 160 20 acres Julia E. Lassalotte W. 1/2 of S. W. 1/4 200
50 " V. Lucia Wid. 63
30 " O. S. Wetherby in S. W. 1/4 - 38
60 " Unknown 75 0

207 160 30 Acres Arnold. Chas. & Helenheld N. W. 1/2 100
17 " A. L. Dickens in S. W. 1/2 22
10 " Benj. Moore. BMS. 15. 16. 21. 29. 36. 7. 11. add in S. W. 1/2 - 13
80 " F. A. Sawyer S. E. 1/2 Only 53 acres valued 67

208 160 Roseville 0

209 150 Hannah Mannafe all 600

Pueblo Land.

BLOCK.	LOT.	DESCRIPTION	VALUE OF REAL ESTATE.
Pueblo Land.	Acres.		
210	160	T + P. R. R. loc.	320
211	160	T + P. R. R. loc.	280
212	160	Char. Gassen S.W. 1/4 - 40 acres - 20 acres S.S. Brooks 20 " 10 " Julia E. Gassette 10 " - 1/2 of E. 1/2 of S.W. 1/4 - 20 " T. Larson W. 1/2 of N.W. 1/4 of - 40 " Stetson + Klauher S.W. 1/4 - 40 " E.W. Morse S 1/4 only 30 acres val.	50 25 20 20 50 38 100
213	80	Unknown	100
214	50	20 acres J. S. Rowe 30 " Unknown	25 38
215	40	T + P. R. R. loc.	50
216	40	M. M. A. Mill	50
217	40	T + P. R. R. loc.	50
218	40	T + P. R. R. loc.	50

Pueblo Land
Roseville.

BLOCK.	LOT.	DESCRIPTION	VALUE OF REAL ESTATE.
Pueblo Lot.	Acres		
219	40	10 acres U. S. E. 1/4 10 " Moses Mamasse 20 " Francisco Pico	13 26
220	40	T + P. R. R. loc.	50
221	40	5 Acres Helburn cemetery in Westerly corner 35 " L. Rose	44
222	40	20 Acres L. Rose Und. 1/2 14 " T + P. R. R. loc. 6 " Unknown	40 28 12
223	40	6.86 John Hayes Estate Und. 33.14 O. S. Westbury	8 38
224	40	19.62 John Hayes Est. Und. 20. O. S. Westbury 1/2	30 30
225	75.72	John Hayes Estate all	60
226	40	30 acre John Hayes Estate Und. 20. " O. S. Westbury N. E. 1/2 - 19.700 " Unknown	1 30 25
227	50	14.37 acres John Hayes Estate Und. 30 " G. C. Kenny 5.630 " Unknown	25 45 8

Pueblo Land.

BLOCK.	LOT.	DESCRIPTION	VALUE OF REAL ESTATE.
Pueblo Lot	Acre		
228	2 ⁰⁰ / ₄₀	20 acres S.E. 1/4 A. L. Dickson	25
		20 " N.W. 1/4 G. Withfield -	25
229	1 ⁵⁰ / ₁₀	G. L. Keeny	13
230	2 ⁰⁰ / ₅	G. L. Keeny	7
231	1 ⁵⁰ / ₄₀	T. + P. R. R. Co.	50
232	1 ⁵⁰ / _{8 1/2}	Frank Whaley all	11
233	2 ⁰⁰ / ₂₀	20 acres Frank Whaley all	30
234	1 ⁵⁰ / ₂₀	O. D. Werbering all (to G. Keeny)	30
235	2 ⁰⁰ / ₂₀	Unknown	30
236	3 ⁰⁰ / ₂₀	G. P. Lyichten	30
237	2 ⁰⁰ / ₂₀	G. Withfield all	30

Pueblo Land.

BLOCK.	LOT.	DESCRIPTION	VALUE OF REAL ESTATE.
Pueblo Lot	Acre		
238	5 ⁰⁰ / ₂₀	T. + P. R. R. Co.	60
239	5 ⁰⁰ / ₂₀	L. Rose	25
240	5 ⁰⁰ / ₂₀	Unknown	40
241	5 ⁰⁰ / ₂₀	5 acres T. + P. R. R. Co. land	10
		15 " Dr. R. J. Greig and	30
242	5 ⁰⁰ / ₂₀	T. + P. R. R. Co.	40
243	4 ⁰⁰ / ₂₀	10 acres S. W. Loraigue S. 1/2 -	20
		8 1/2 " U.S. -	4
		1 1/2 " O. N. Sanford -	
244	4 ⁰⁰ / ₂₀	T. + P. R. R. Co.	30
245	3 ⁰⁰ / ₂₀	10 acres Wray Knapp E. 1/2 -	15
		10 " Benj. Moore W. 1/2 -	15
246	2 ⁵⁰ / ₂₀	T. + P. R. R. Co.	30
247	1 ⁰⁰ / ₂₀	Geo. Gadder (marshy)	20

BLOCK.	LOT.	Pueblo Land.	VALUE OF REAL ESTATE.
Pueblo Lot 248	Acres 1.25 20	20 acres A. G. Dickens	30
249	1.25 20	Unknown	30
250	1.25 20	E. O'Leary all	30
251	1.25 10	Unknown	15
252	1.50 30	45 acres Mrs. Emma D. Eaton	56
		35 " Unknown	44
253	1.25 40	Unknown	50
254	1.25 30	Stein & Klauer (all)	25
255	2.00 160	W. S. Chapman acre	320
256	2.00 160	80 acres B. J. Deal 1/2 - 80 " Frank Whaley 1/2 -	120 120
257	3.00 160	20 acres Jas. McLevy Und 1/2 of S.E. 1/4 140 " T. P. R. R. Co. given in 1860 acres only 140 reduced 20 " G. B. Gifford. Und 1/2 portion of S.E. 1/4 1/2 portion of N.E. 1/4	20 210

BLOCK.	LOT.	Pueblo Land.	VALUE OF REAL ESTATE.
Pueblo Lot 258	Acres 1.60	20 acres A. F. Hinchman in S.E. cor. 140 " Unknown	30 210
259	3.00 40	17 1/2 acres U. S. W. S. Chapman (all)	51
260	4.00 40	W. S. Chapman all	160
261	4.00 40	20 acres Jas. McLevy Und 1/2 - 20 " G. B. Gifford	40 40
262	4.00 40	W. S. Chapman all	160
263	3.00 40	James Donohoe	100
264	3.00 40	James Donohoe	40
265	2.50 40	T. P. R. R. Co	80
266	2.00 30	20 acres G. B. Hensley 4 " James Kearnes	50 8

Pueblo Land.

BLOCK.	LOT.	Acres.	VALUE OF REAL ESTATE.
Pueblo Lot			
267	20	T. + P. R. R. leo.	30
268	20	T. + P. R. R. leo	30
269	20	T. + P. R. R. leo	40
270	20	T. + P. R. R. leo.	60
271	20	A. E. Kerton	60
272	20	5 acres A. B. Smith Heirs S.E. 1/4 15 " Unknown	18 45
273	20	J. L. Rowe all	80
274	20	5.30 Acres U.S. 15 " J. S. Munnafie Heirs	60
275	20	7.72 Acres U.S. - Co. L. Carr Und. 1/4 8 Acres Oscar Palmer Thos. H. Bush all only 4.20 ac val	20 34 18
276	20	1000 Acres U.S. 19.40 " Unknown	80

Pueblo Land.

BLOCK.	LOT.	Acres.	VALUE OF REAL ESTATE.
Pueblo Lot			
277	10	G. Wittfeld all	60
278	10	W. S. Chapman all	70
279	10	1.50 Acres U.S. 8 1/2 " R. J. Gregory	51
280	10	7.10 Acres U.S. 3 1/5 " Philip Thompson	20
281	10	1/3 acre U.S. 2 1/2 " Mrs S. Murray Savage 7 1/2 " G. H. Parker	15 45
282	10	5 Acres A. S. Seely Jr. 1/2 B. B. McKeon All (only 5 acres valued)	30 30
283	10	A. S. Seely all	60
284	10	James Donohoe - (Jas. McKeon)	
285	10	W. S. Chapman	80
286	10	W. S. Chapman	80

Pueblo Land.

BLOCK.	LOT.	Acres.	Description
Pueblo Lot 287	10	3.50	O. N. Sanford all
288	10	2.00	T. & P. R. R. loc.
289	10	2.00	John M. Little all
290	12	2.60	T. & P. R. R. loc.
291	5	1.00	Unknown
292	5	2.00	T. & P. R. R. loc.
293	5	1.00	T. & P. R. R. loc.
294	5	2.00	T. & P. R. R. loc.
295	5	4.00	J. D. Rowe

VALUE OF REAL ESTATE.

40

15

25

24

5

8

8

8

10

Pueblo Land.

VALUE OF REAL ESTATE.

BLOCK.	LOT.	Acres.	Description
Pueblo Lot 296	5	4.00	Unknown
297	5	4.00	J. M. Hellman
298	5	4.00	W. S. Chapman all
299	5	4.00	James Donohoe
300	5	4.00	James Donohoe
301	5	4.00	W. S. Gregg Jr.
302	5	4.00	A. S. Deely all
303	5	4.00	A. S. Deely all
304	5	4.00	2.02 acres W. S. 2 3/5 acres Anna S. Knowles
305	5	5.00	3.04 acres W. S. 2 " Anna G. Whaley

20

20

20

20

20

25

25

25

25

13

15

Pueblo Land.

BLOCK.	LOT.	Acres.	OWNER	VALUE OF REAL ESTATE.
Pueblo Lot				
306	5	²¹ / ₁₀₀ Acres U. S.	Joseph Smith - Heirs	25
307	5		L. Rose all	25
308	5		D. S. Lyons all	25
309	5		L. Rose all (T.P.R.R. Co.)	25
310	5		R. W. Field all	25
311	10		James Kearnes all	40
312	10		G. D. Bowie (James Kearnes)	40
313	10		W. D. Chapman all	35
314	10		Unknown	40
315	10		L. Rose all	40

Pueblo Land.

BLOCK.	LOT.	Acres.	OWNER	VALUE OF REAL ESTATE.
Pueblo Lot				
316	10		W. D. Chapman all	40
317	10		V. Lucia	40
318	10		5 acres. E. L. Louis E. 1/2 - 5 " L. Valleri W. 1/2 -	10 10
319	10		T. P. R. R. Co	20
320	10		T. P. R. R. Co	20
321	10		5 acres S. W. Loraigue W. 1/2 - 5 " L. L. Seaman E. 1/2 -	10 10
322	10		Unknown	10
323	10		Unknown	10

Not on Pascoe Map

Not on Pascoe Map

Pueblo Land.

BLOCK.	LOT.		VALUE OF REAL ESTATE.
Pueblo Lot 326	Acres. 4.00 5-	E. O'Leary 1 1/2 acres — Mrs. Mary Quinn 2 1/2 acres <i>(M. L. Binstup)</i>	15 10
327	4.00 5-	Joseph Faine	15
328	4.00 5-	J. S. Williams all	15
329	5.00 5-	Jas. McLeay all und. 1/2 <i>(McLeay 1/2)</i>	8 <i>McLeay McLeay</i>
330	4.00 5-	Jas. McLeay all und. 1/2 <i>(McLeay 1/2)</i>	8 <i>McLeay McLeay</i>
331	2.00 5-	Kannah Munnage all <i>(Jas. McLeay)</i>	15
332	2.00 5-	W. S. Chapman	10
333	2.00 5-	Unknown	15

Pueblo Land

BLOCK.	LOT.		VALUE OF REAL ESTATE.
Pueblo Lot 334	Acres 7.00 5-	Unknown	25
335	8.00 5-	L. Rose all	30
336	8.00 5-	Unknown	25
337	5.00 5-	D. B. Kurtz	25
338	5.00 5-	W. H. Keighley	20
339	5.00 5-	W. S. Chapman all	25

Old San Diego

BLOCK.	LOT.	OWNER	VALUE OF REAL ESTATE.
340	1	G. W. Wepel	24
	2		
	3		
	4		
341	1	Unknown	24
	2		
	3		
	4		
342	1	G. S. Williams	8
	2	W. H. Keighley	7
	3	G. S. Williams	8
	4	W. H. Keighley	7
343	1	Unknown	7
	2	A. B. McKeen	7
	3	Unknown	7
	4	do	7
344	1	Unknown	28
	2		
	3		
	4		
345	1	Unknown	28
	2		
	3		
	4		
346	1	W. H. Keighley	7
	2	Unknown	7
	3	A. E. Eaton (A. B. Smith Heirs)	7
	4	do (do)	7
347	1	Unknown	7
	2	37 1/2 ft. N. part U.S. Unknown in S part	4
	3	Unknown	7
	4	do	7

Old San Diego

BLOCK.	LOT.	OWNER	VALUE OF REAL ESTATE.
348	1	United States	24
	2		
	3		
	4		
349	1	S. 75 ft. U.S. James Donohoe	28
	2		
	3		
	4		
350	1	James McLeay	28
	2		
	3		
	4		
351	1	D. Choate	28
	2		
	3		
	4		
352	1	Unknown	5
	2	do	5
	3	do	5
	4	Mrs. Mary Fausch	2
353	1	T. + P. R. Co.	6
	2	Unknown	5
	3	Mrs. A. B. Durham (A. B. Smith Heirs)	5
	4	Unknown	4
354	1	Unknown	16
	2		
	3		
	4		
355	1	T. + P. R. Co.	20
	2		
	3		
	4		

Old San Diego.

BLOCK.	LOT.	VALUE OF REAL ESTATE.
356	1	20
	2	
	3	
	4	
T. + P. R. R. Leo.		
357	1	20
	2	
	3	
	4	
E. B. Gifford		
358	1	20
	2	
	3	
	4	
T. + P. R. R. Leo.		
359	1	24
	2	
	3	
	4	
David Felsenheld		
360	1	5
	2	
	3	
	4	
Unknown		
do		
do		
United States		
361	1	4
	2	
	3	
	4	
United States T. + P. R. R. Leo.		
362	1	12
	2	
	3	
	4	
N. 75 ft. of 1/2 D. Union 1/2 Bal. U. S.		
all U. S.		
all U. S.		
D. Union all		
363	1	36
	2	
	3	
	4	
J. W. Lammers		

Old San Diego.

BLOCK.	LOT.	VALUE OF REAL ESTATE.
364	1	36
	2	
	3	
	4	
L. Rose		
365	1	9
	2	
	3	
	4	
D. B. Kurtz		
L. Rose		
Do.		
Do.		
366	1	36
	2	
	3	
	4	
Jas. McLeay		
367	1	36
	2	
	3	
	4	
Jas. McLeay		
368	1	32
	2	
	3	
	4	
Julia E. Griffin		
369	1	32
	2	
	3	
	4	
Julia E. Griffin		
370	1	7
	2	
	3	
	4	
Julia E. Griffin		
Do.		
Unknown		
do		
371	1	7
	2	
	3	
	4	
Jas. McLeay		
Do.		
Do.		
Unknown		

Old San Diego.

BLOCK.	LOT.	VALUE OF REAL ESTATE.
372	1	36
	2	
	3	
	4	
L. Rose		
373	1	28
	2	
	3	
	4	
Jas. Mc Leay		
374	1	28
	2	
	3	
	4	
Jas. Mc Leay		
375	1	36
	2	
	3	
	4	
Julia E. Griffin		
376	1	36
	2	
	3	
	4	
Julia E. Griffin		
377	1	9
	2	9
	3	9
	4	9
Unknown		
do		
Julia E. Griffin		
do.		
378	1	9
	2	9
	3	9
	4	9
Sarah A. F. Aaron		
do		
S. B. Kurtz		
D. B. Kurtz		
379	1	36
	2	
	3	
	4	
L. Rose		

Old San Diego.

BLOCK.	LOT.	VALUE OF REAL ESTATE.	DATE.
380	1	36	9
	2		9
	3		9
	4		40
Unknown			
do			
do			
Mrs A. M. Wiley			
381	1	40	
	2		
	3		
	4		
T. + P. R. R. Co			
382	1	36	
	2		
	3		
	4		
United States Jas. Mc Leay			
383	1	36	
	2		
	3		
	4		
United States T. + P. R. R. Co			
384	1	36	
	2		
	3		
	4		
S. J. Mc Keam			
385	1	36	
	2		
	3		
	4		
Jas. Mc Leay			
386	1	24	
	2		
	3		
	4		
T. + P. R. R. Co			
387	1	36	
	2		
	3		
	4		
Jas. Mc Leay			

Old San Diego

BLOCK.	LOT.	VALUE OF REAL ESTATE.
388	1	24
	2	
	3	
	4	
S. J. McKeam		
389	1	24
	2	
	3	
	4	
S. + P. R. R. lco.		
390	1	40
	2	
	3	
	4	
S. Vickers		
391	4 lots	4
392	1	15
	2	5
	3	15
	4	15
United States S. + P. R. R. lco. Unknown part		
393	1	40
	2	
	3	
	4	
J. W. Bonners		
394	1	10
	2	10
	3	10
	4	10
D. Felsenheld Unknown D. Felsenheld Do.		
395	1	10
	2	10
	3	10
	4	10
Unknown Moses Mamasse Unknown Do.		
396	1	45
	2	
	3	
	4	
L. A. Johnson Estate		

Old San Diego

BLOCK.	LOT.	VALUE OF REAL ESTATE.	OF ATE.
397	1	36	6
	2		
	3		
	4		
L. Rose			
398	1	36	6
	2		
	3		
	4		
Unknown			
399	1	44	6
	2		
	3		
	4		
L. Rose			
400	1	11	6
	2		
	3		
	4		
Walter Maxwell Adams Do " " Geo. A. Selwyn Do			
401	1	36	2
	2		
	3		
	4		
Louis Velle			
402	1	36	4
	2		
	3		
	4		
E. W. Mace			
403	1	10	7
	2		
	3		
	4		
Sess. Vtt Do Mrs. Mary Tweed Unknown			
404	1	36	6
	2		
	3		
	4		
S. W. Loraigue (Saidora B. de lcoite 75 varas) L. Rose Do S. W. Loraigue (Saidora B. de lcoite 75 varas)			

Old San Diego.

Old San Diego.

BLOCK.	LOT.	OWNER	VALUE OF REAL ESTATE.	BLOCK.	LOT.	OWNER	VALUE OF REAL ESTATE.
405	1-7	L. Rose	47	413	1-4	T. + P. R. R. - leo	100
406	1-4	M. S. Bendley Anna E. Whaley Do. Unknown	15 16 16 16	414	1-3	T. + P. R. R. - leo	20
407	1-7	A. B. Smith - Heirs do Mrs. Guadalupe Smith A. B. Smith - Heirs	34 34 34 34	415	1-4	Unknown	25
408	1-7	Jas. McLeay Do. H. D. Fitch, his part of lots 3+4 - V. Lucia 65x75 ft. of lot 3 Jas. McLeay part of " 3+4 - 64x90 ft. - L. Rose Bal. of Block	35 35 35 35 75	416	1-4	Unknown	30
409	1-4	H. D. Fitch Estate Do Do (part) Do (all) Jas. McLeay all of block	35 35 17 35	417	1-4	Unknown	30
410	1-4	Dora Filipe Maron Do L. Rose Dora Filipe Maron part only - L. Rose Bal. (C. M. Durano part)	35 35 20 70	418	1-4	Unknown	30
411	1-4	Jos. Lopez	140	419	1-4	Unknown	30
412	1-4	Unknown	120	420	1-4	Unknown do T. + P. R. R. - leo Unknown	6 6 6 6

Old San Diego.

VALUE OF REAL ESTATE.

BLOCK.	LOT.	OWNER	VALUE
421	1	S. + P. R. R. Leo-	24
	2		
	3		
	4		
422	1	O. J. Dainford	60
	2		
	3		
	4		
423	1	Unknown	60
	2		
	3		
	4		
424	1	Unknown	60
	2		
	3		
	4		
425	1	Unknown	60
	2		
	3		
	4		
426 42	2	Jose Machado part - Sem. Warrack part Jose M ^a Estrucillo all - (D. A. Hollister part)	Warrack 25 Machado 25
	3	Guadalupe M. Smith. lot 3 part (L. Rose part)	Ann Smith 30
	4		
426 42	1	D. Wallace	45
	4	George A Johnson Diego Alvarado - 35 ft. on Playa. Ellen A. Bush part	Johnson 25 Bush 25
427	1	Unknown	50
	2	John Hayes Estate 30x73 ft. R. D. Israel part - P. O'Neill part	Hayes 25 O'Neill 25
	3	Maria A. Silva (part) O. D. Mottley part.	Smith 25
	4	Mrs. A. M. Wiley	40

Old San Diego.

VALUE OF REAL ESTATE.

BLOCK.	LOT.	OWNER	VALUE
428	1	L. Rose	80
	2		
	3		
	4		
429	1	L. Rose	18
	2	Do.	18
	3	Unknown	18
	4	do	18
430	1	Jas. McLeary (L. Rose)	13
	2	Do. (do)	13
	3	Do. (do)	13
	4	Unknown	13
431	1	Unknown	68
	2		
	3		
	4		
432	1	Unknown	17
	2	do	17
	3	Mary L. Ginn	17
	4	Do.	17
433	1	Jas. McLeary	17
	2	L. Rose	17
	3	do	17
	4	Jas. McLeary	17
434	1	R. D. Israel	50
	2		
	3		
	4		
435	1	L. Rose 75x137 ft. of B.M. 435 - J. L. Stewart 1/2 of lot 2 Do. 1/2 " " 3	60
	2		25
	3		25
	4		

BLOCK.	LOT.	Old San Diego.	VALUE OF REAL ESTATE.
436	1	J. B. Stewart S. 1/2 - Unknown N. 1/2	25
	2	Jos. B. Estudillo part of Unknown part	20
	3	Miguel A. Aguilar	25
	4	J. B. Stewart S. 1/2 - Unknown N. 1/2	25
437	1	J. + P. R. R. Co.	5
	2		
	3		
	4		
438	1	L. Rose } J. + P. R. R. Co. whole block	5
	2		
	3		
	4		
439	1	J. + P. R. R. Co.	5
	2		
	3		
	4		
440	1	J. + P. R. R. Co.	5
	2		
	3		
	4		
441	1	Unknown	5
	2		
	3		
	4		
442	1	Unknown	5
	2		
	3		
	4		
443	1	Unknown	5
	2		
	3		
	4		

BLOCK.	LOT.	Old San Diego.	VALUE OF REAL ESTATE.
444	1	Cath. B. Hooper	56
	2		
	3		
	4		
445	1	J. + P. R. R. Co.	5
	2		
	3		
	4		
446	1	Stein + Klauber	5
	2		
	3		
	4		
447	1	J. + P. R. R. Co.	5
	2		
	3		
	4		
448	1	Unknown	2
	2	H. Newmark	5
	3	Unknown	2
	4	do	2
449	1	Unknown	14
	2	A. B. Smith - Heirs	14
	3	L. Rose	14
	4	Unknown	14
450	1	Unknown	17
	2	Ysidora B. de Leonta (Mrs. A. M. Wiley)	17
	3	do	17
	4	E. W. Morse	17
451	1	A. de Deely	90
	2		
452	1	Jos. B. Estudillo	90
	2	Rt. Rev. Fr. Moss 75x134 ft. of Ysabel Altamirano N. 1/2	90

Altamirano
Mesa

Old San Diego.

BLOCK.	LOT.	DESCRIPTION	VALUE OF REAL ESTATE.
453	1	Public School	
	2	J. P. Forster	35
	3	Unknown	35
	4	Orta Monica Lesta part 34 1/2 x 58 ft. - D. Wallach 37 1/2 ft. - + 150 ft. 6	36
454	1	} L. Rose Und. 1/2 of Block 454 part Unknown	
	2		17
	3		40
	4		17
455	1	D. De Hoate (Widora B. de Leants)	8
	2	Francisco Lopez 96 1/2 x 150 ft. - Widora B. de Leants part on Hill	5
	3	Widora B. de Leants	8
	4	Unknown	8
456	1	} T. + P. R. R. Co.	
	2		24
	3		
	4		
457	1	} Unknown	
	2		
	3		30
	4		
458	1	} Unknown	
	2		
	3		40
	4		
459	1	} Steiner + Clausen	
	2		
	3		48
	4		
460	1	Sarah J. Burr (part) Sarah A. S. Aaron	5
	2	do " M. Schiller part	6
	3	M. Schiller	6
	4	Unknown	6

Old San Diego.

BLOCK.	LOT.	DESCRIPTION	VALUE OF REAL ESTATE.
461	1	Unknown	11
	2	do	11
	3	Widora B. de Leants	11
	4	do	11
462	1	Unknown	17
	2	Hannah Marriage	17
	3	Unknown	17
	4	do	17
463	1	Rt. Rev. Fr. Moro 150 x 220 ft.	138
	2	Ellen P. de Wolfskill	35
	3	Geo. Lyons 1/2 - Unknown 1/2	15
	4	Rebecca M. Schiller (James Kearnes)	33
464	1	James Donohoe	3
	2	do.	3
	3	Unknown	3
	4	do	3
465	1	} E. B. Gifford	
	2		
	3		5
	4		
466	1	} T. + P. R. R. Co.	
	2		
	3		
	4		
467	1	} D. De Hoate	
	2		
	3		20
	4		
468	1	} T. + P. R. R. Co.	
	2		
	3		
	4		

Old San Diego.

BLOCK.	LOT.	DESCRIPTION	VALUE OF REAL ESTATE.
469	1	Unknown	5
	2		
	3		
	4		
470	1	T. + P. R. R. Co.	5
	2		
	3		
	4		
471	1	Unknown	30
	2		
	3		
	4		
472	1	Lizzie Blythe	35
	2		
	3		
	4		
473	1	T. + P. R. R. Co.	5
	2		
	3		
	4		
474	1	T. + P. R. R. Co.	36
	2		
	3		
	4		
475	1	T. + P. R. R. Co.	5
	2		
	3		
	4		
476	1	Unknown	5
	2		
	3		
	4		

Old San Diego.

BLOCK.	LOT.	DESCRIPTION	VALUE OF REAL ESTATE.
477	1	T. + P. R. R. Co.	5
	2		
	3		
	4		
478	1	Unknown	5
	2		
	3		
	4		
479	1	T. + P. R. R. Co.	35
	2		
	3		
	4		
480	1	Anna E. Whaley	35
	2	D. B. Kurtz (Isabel Altamirano)	35
	3	Unknown	35
	4	Mrs. W. P. de Magre (Joseph Smith Heirs)	35
481	1	V. Lucia 25x100 ft of - D. Signoret part - Lelaniata M. Vidal part of 1 - Moses Mamasse part	17 17 17 18 9 9
	2	Guar Osuna 45x100 ft. Unknown part	17
	3	Unknown	17
	4	Joseph Smith - Heirs	17
482	1	Unknown	35
	2	O. N. Sanford Und 2/3 - T. Co. Stockton Und 1/3 - Sund 24 Stockton 8	18
	3	G. Witzfeld 1/2 - Unknown 1/2	18
	4	Jos. H. Aquino - (A. A. Johnson Estate)	18 35
483	1	Unknown	9
	2	do	4
	3	E. W. Morse	9
	4	Unknown	9
484	1	E. W. Morse	25
	2		
	3		
	4		

Old San Diego

BLOCK.	LOT.	OWNER	VALUE OF REAL ESTATE.
485	1	Unknown	20
	2		
	3		
	4		
486	1	W. H. Keighler	20
	2		
	3		
	4		
487	1	Unknown	25
	2		
	3		
	4		
488	1	Unknown	30
	2	do.	30
	3	O. N. Douford Und. 2/3 - J. L. Stockton Und. 1/3	20
	4	Do. " 2/3 - Do. " 1/3	20
489	1	Unknown	17
	2	do.	17
	3	J. A. Smith	17
	4	Mrs. S. Dinham (M. L. Benally)	17
490	1	Pt. Rev. G. Moran	35
	2	Ellen P. de Wolfshill	35
	3	Isabel Altamirano	35
	4	Adriana M. Shiller	35
491	1	D. B. Kurtz	35
	2	do.	35
	3	Mrs. E. P. Ruit	35
	4	do.	35
492	1	T. + P. R. R. leo.	35
	2		
	3		
	4		

Old San Diego

BLOCK.	LOT.	OWNER	VALUE OF REAL ESTATE.
493	1	Unknown	10
	2		
	3		
	4		
494	1	T. + P. R. R. leo	5
	2		
	3		
	4		
495	1	City Land	5
	2		
	3		
	4		
496	1	T. + P. R. R. leo	5
	2		
	3		
	4		
497	1	Unknown	5
	2		
	3		
	4		
498	1	T. + P. R. R. leo	5
	2		
	3		
	4		
499	1	L. Base	5
	2		
	3		
	4		
500	1	T. + P. R. R. leo	5
	2		
	3		
	4		
501	1	Unknown	5
	2		
	3		
	4		

Old San Diego.

BLOCK.	LOT.	DESCRIPTION	VALUE OF REAL ESTATE.
502	1	S. + P. R. R. loc.	5
	2		
	3		
	4		
503	1	S. + P. R. R. loc.	5
	2		
	3		
	4		
504	1	S. + P. R. R. loc.	5
	2		
	3		
	4		
505	1	Unknown	5
	2		
	3		
	4		
506	1	S. + P. R. R. loc.	5
	2		
	3		
	4		
507	1	Mrs. M. A. Wells	36
	2		
	3		
	4		
508	1	S. + P. R. R. loc.	10
	2		
	3		
	4		
509	1	6, 2. beam 100x150ft. for Russell use	30
	2	Unknown	30
	3	Heannah Marriage (A. B. Smith Heirs)	28
	4	Francis Mahaley expt 25x100 ft. on S. E. cor. Unknown part	10 20

Old San Diego.
Plaza San Diego

BLOCK.	LOT.	DESCRIPTION	VALUE OF REAL ESTATE.
510	1	Unknown	60
	2		
	3		
	4		
511	1	Unknown	5
	2		
	3		
	4		
512	1	M. L. Bensley	5
	2	Unknown	5
	3	Do	5
	4	M. L. Bensley	5
513	1	Mary S. Hooper	98
	2		
	3		
	4		
514	1	City Land	5
	2		
	3		
	4		
515	1	Unknown	60
	2		
	3		
	4		
516	1	M. L. Bensley (L. Reich)	17
	2	L. Reich	17
	3	M. L. Bensley (L. Reich)	17
	4	Unknown	17
517	1	L. D. Fitch Estate	17
	2	Do	17
	3	Heannah Marriage	17
	4	Do.	17
518	1	Unknown	17
	2	Mrs. V. P. de Mager	17
	3	Ellen P. de Wolfskill	17
	4	Unknown	17

Old San Diego.

BLOCK.	LOT.	VALUE OF REAL ESTATE.
519	1	10
	2	
	3	
	4	
S. + P. R. R. les- Mrs W. P. de Mague Lot 4		
520	1	5
	2	
	3	
	4	
Unknown		
521	1	5
	2	
	3	
	4	
S. + P. R. R. les-		
522	1	2
	2	
	3	
	4	
Unknown D. Choate Do. Unknown		
523	1	5
	2	
	3	
	4	
S. + P. R. R. les-		
524	1	5
	2	
	3	
	4	
S. J. McKeen		
525	1	5
	2	
	3	
	4	
S. + P. R. R. les-		
526	1	5
	2	
	3	
	4	
Jas. McLeay		

Old San Diego.

BLOCK.	LOT.	VALUE OF REAL ESTATE.
527	1	10
	2	
	3	
	4	
S. + P. R. R. les-		
528	1	5
	2	
	3	
	4	
Jas. McLeay		
529	1	5
	2	
	3	
	4	
S. + P. R. R. les-		
530	1	2
	2	
	3	
	4	
Unknown		
531	1	5
	2	
	3	
	4	
S. + P. R. R. les-		
532	1	5
	2	
	3	
	4	
E. P. Gray		
533	1	5
	2	
	3	
	4	
S. + P. R. R. les-		
534	1	5
	2	
	3	
	4	
Mrs. M. A. Wells		

Old San Diego

BLOCK.	LOT.	OWNER	VALUE OF REAL ESTATE.
535	1	T. + P. R. R. Co	5
	2		
	3		
	4		
536	1	L. Tolens	36
	2		
	3		
	4		
537	1	M. G. Binsley	30
	2		
	3		
	4		
538	1	M. G. Binsley	30
	2		
	3		
	4		
539	1	M. G. Binsley	30
	2		
	3		
	4		
540	1	Unknown	25
	2		
	3		
	4		
541	1	Unknown	20
	2		
	3		
	4		
542	1	Unknown	20
	2		
	3		
	4		

Old San Diego

BLOCK.	LOT.	OWNER	VALUE OF REAL ESTATE.
543	1	L. Reich	30
	2		
	3		
	4		
544	1	W. W. Stewart	8
	2	Unknown	5
	3	Mrs. Guadalupe Smith	8
	4		2
545	1	T. + P. R. R. Co	12
	2		
	3		
	4		
546	1	E. B. Gifford	10
	2		
	3		
	4		
547	1	T. + P. R. R. Co	10
	2		
	3		
	4		
548	1	D. Choate	10
	2		
	3		
	4		
549	1	T. + P. R. R. Co	5
	2		
	3		
	4		
550	1	D. Choate	5
	2		
	3		
	4		

Old San Diego.

BLOCK.	LOT.	VALUE OF REAL ESTATE.
551	1	5
	2	
	3	
	4	
T. + P. R. R. Co.		
552	1	5
	2	
	3	
	4	
Unknown		
553	1	5
	2	
	3	
	4	
T. + P. R. R. Co.		
554	1	5
	2	
	3	
	4	
E. B. Gifford		
555	1	5
	2	
	3	
	4	
T. + P. R. R. Co.		

Widdletown.

BLOCK.	LOT.	VALUE OF REAL ESTATE.
Summers Tract.	T. + P. R. R. Co.	560
Tremain Tract.	T. + P. R. R. Co.	700
Barber Tract	A	550
	Mary Le. Morse all	
Fitzgerald Tract	B	275
	W. W. Stewart Und. 1/2 of 100 vara Lot John Treat 37 1/2 x 100 ft of 1/2 N.W. Brown only part-valued	
Murray Tract	C	550
	W. W. Stewart	
	D	
	Court House	
Davidson Tract	5	160
	Mary B. Taggart lots - 7-8-9-10- (John Treat & 1/2)	160
	Unknown	
Davidson Tract	6	440
	D. Schuyler	
Block 1	Lot	
	1	60
	2	50
	3	50
	4	50
	5	50
	6	50
	7	50
	8	50
	9	50
	10	50
	11	50
	12	60

Middletown.

BLOCK.	LOT.	NAME	VALUE OF REAL ESTATE.
2	1	H. Mabury	120
	2		
	3		
	4		
3	1	M. L. Bensley	30
	2	Jacob Hall	30
	3	Eugene Kelly	30
	4	M. L. Rowe (P. Beaudry)	30
	5	Le. P. Stael	30
	6	O. S. Wetherby	40
	7	Jos. Peterson	40
	8	W. D. Emily Estate	30
	9	Do. Eugene Kelly	30
	10	Ed. Jones	30
	11	Michael Burns	36
	12	Do	36
4	1	W. J. McKealy	30
	2	M. L. Bensley	30
	3	Mary L. Ginn	30 33
	4	Le. St. Wetmore	30 33
	5	Do	40 33
	6	Do	30 34
	7	Mary L. Ginn	40 33
	8	Do	30 33
	9	Otto Schery	30
	10	Mary L. Ginn	30
	11	H. Mabury	30
	12	Unknown	30
5	1	Wm. Jones	120
	2	Do	
	11	Do	
	12	Do	
6	1	H. Mabury	30
	2	Do	30
	11	Do	30
	12	Wm. Jones	30

Middletown.

BLOCK.	LOT.	NAME	VALUE OF REAL ESTATE.
7	1	Le. P. Stael	25 18
	2	Do	25 18
	3	Saphia A. Remondino	25 0
	4	Unknown	25 5
	5	D. Wallach	25 8
	6	Do	25 8
	7	Le. P. Gerichten	25 8
	8	Do	25 8
	9	Eugene Kelly	25 0
	10	Le. A. Wetmore	25 0
	11	Le. P. Stael	25 8
	12	Do	25 0
8	1	Ed. Jones	25 6
	2	O. S. Wetherby	25 8
	3	M. L. Bensley	25 8
	4	Do	25 8
	5	John L. Downey	25 5
	6	Ch. W. Bagnall Est.	25 0
	7	Samuel Prager	25 0
	8	Do	25 0
	9	J. A. Roark	25 0
	10	Unknown	25 0
	11	Jos. Fairne	25 0
	12	Do	25 0
9	1	M. L. Bensley	25 0
	2	Do	25 0
	3	Gus W. Jones	25 0
	4	Do	25 0
	5	H. Mabury	25 0
	6	W. H. Emory	25 0
	7	H. Mabury	25 0
	8	Jacob Hecke	25 0
	9	Do	25 0
	10	John Treat	25 0
	11	Mary L. Ginn	25 0
	12	Do	25 0

BLOCK.	LOT.	Middletown.	VALUE OF REAL ESTATE.
10	1	D. Wallach	25
	2	Michael Burns	25
	3	J. L. Rowe - Eugene Kelley	25
	4	Mary L. Ginn	25
	5	W. H. Emory	25
	6	Do.	25
	7	Jon Richards	25
	8	Do.	25
	9	Leif. Wetmore	} 50
	10	Leif. Wetmore	
	11	A. H. Spear	
	12	Do.	25
11	1	Jos. Fairie	} 140
	2	Do.	
	3	} Wm Jones	
	4		
	5		
	6		
12	1	Unknown	20
	2	H. Mabury	20
	3	Do.	20
	4	Michael Burns	20
	5	Mary L. Ginn	20
	6	Do.	20
	7	Do.	} 18
	8	Do.	
	9	Do. (H. Mabury)	
	10	Do.	
	11	Do.	
	12	Do.	
13	1	Leif. Wetmore	20
	2	Do.	20
	3	Do.	20
	4	Jacob Deane	20
	5	Tom Goff	20
	6	Do.	20
	7	Do.	20
	8	Do.	20
	9	Unknown	20
	10	Leif. Wetmore	20
	11	Do.	20
	12	Do.	20

BLOCK.	LOT.	Middletown.	VALUE OF REAL ESTATE.
14	1	Leif. Wall	20
	2	Do.	20
	3	M. L. Binsley	20
	4	do	20
	5	Eugene Kelly (H. Mabury)	20
	6	Unknown	20
	7	E. W. Elliott (Eugene Kelly)	20
	8	Mary L. Ginn	20
	9	M. L. Binsley	20
	10	J. L. Rowe	20
	11	Leif. Wall	20
	12	Do.	20
15	1	M. L. Binsley	20
	2	Ed. Jones	20
	3	W. H. Gardner	20
	4	Do.	20
	5	Mary A. Ledshell	20
	6	Tom Goff	20
	7	Do.	20
	8	Do. - Eugene Kelly	20
	9	Do.	20
	10	P. Beaudry	20
	11	W. E. Howard	20
	12	Do.	20
16	1	Jos. Fairie	20
	2	Do.	20
	3	H. Mabury	20
	4	M. L. Binsley	20
	5	do	20
	6	Eugene Kelly	20
	7	John Treat	20
	8	A. M. Davenport	20
	9	Unknown	20
	10	Eugene Kelly	20
	11	H. Mabury	20
	12	Jos. Fairie	20

BLOCK.	LOT.	Widdletown.	VALUE OF REAL ESTATE.
17	1	L. P. Gerichten	18
	2	D. Choate	18
	3	W. E. Howard	18
	4	John Treat	18
	5	G. H. Bagnall Est	18
Fract	6	do do (Mary A. Leachell)	18
"	7	L. A. Wetmore (do)	18
	8	Pilsenheld & Choate - Eugene Kelly	18
	9	P. Beaudry	18
	10	John Ballahan	18
	11	Eugene Kelly	18
	12	Unknown	18
18	1	W. H. Emory	18
	2	Do.	18
	3	M. L. Binsley	18
	4	do	18
	5	Mary L. Ginn	18
	6	Do.	18
	7	Eugene Kelly	18
	8	do	18
	9	M. L. Binsley	18
	10	do	18
	11	Unknown	18
	12	W. H. Emory	18
19	1	W. D. McKealy	18
	2	Sophia A. Demondino	18
	3	G. W. B. McDonald	18
	4	Eugene Kelly	18
	5	Mrs. F. G. Clark	18
	6	do	18
	7	Eda E. Clark Jr. 1/2 of - Mrs. F. G. Clark S. 1/2 of -	9
	8	Mrs. J. Clark S. 1/2 of - J. M. Clark Jr. 1/2 -	9
	9	J. M. Clark Jr. 1/2 - J. L. Rowe S. 1/2	9
	10	M. L. Binsley	18
	11	G. W. B. McDonald	18
	12	do	18

E. J. Clark
 I. E. Clark
 J. M. Clark
 J. S. Clark
 Clark
 Rowe

18
 9
 6
 2
 3
 2
 2
 6 8

BLOCK.	LOT.	Widdletown.	VALUE OF REAL ESTATE.
20	1	L. P. Noel	18
	2	do	18
	3	W. H. Emory	18
	4	Pilsenheld & Choate	18
	5	Michael Burns	18
	6	Eugene Kelly	18
	7	do (E. W. Morse)	18
	8	M. L. Binsley	18
	9	L. A. Wetmore	18
	10	M. L. Binsley	18
	11	W. D. McKealy	18
	12	do	18
21	1	John Treat	18
	2	do	18
	3	do	18
	4	E. W. Morse	18
	5	Mary L. Ginn	18
	6	do	18
	7	do	18
	8	do	18
	9	G. H. Bagnall Est	18
	10	Eugene Kelly	18
	11	M. L. Binsley	18
	12	L. P. Gerichten	18
22	1	Eugene Kelly (E. W. Morse)	18
	2	L. P. Gerichten	18
	3	W. E. Howard	18
	4	M. L. Binsley	18
	5	Jacob Heste	18
Fract	6	do	18
"	7	Wm. Knapp	18
"	8		
"	9		
"	10	E. W. Morse	25
"	11		
"	12		
23	1	M. L. Binsley	18
	2	do	18
	3	John Treat	18
	4	G. H. Bagnall Est - Eugene Kelly	18
	5	Eugene Kelly	18
	6	L. P. Noel	18

BLOCK.	LOT.	Widdletown.	VALUE OF REAL ESTATE.
24	1	M. L. Binsley	18
	2	W. B. Gardner (Ed. Jones)	18
	3	John Trent	18
	4	do	18
	5	T. Tigher (Eugene Kelley)	18
	6	do	18
	7	E. W. Morse	18
	8	do	18
	9	Seaman and Maubon	18
	10	do	18
	11	M. L. Binsley	18
	12	do	18
25	1	Ed. Dougherty	216
	2		
	3		
	4		
	5		
	6		
	7		
	8		
	9		
	10		
	11		
	12		
26	1	Mary L. Ginn	18
	2	P. Beaudry	18
	3	John L. Downey	18
	4	do	18
	5	W. Seack	18
	6	Unknown	18
	7	Stein and Maubon	18
	8	do	18
	9	J. B. Remondin	18
	10	Robert Rea	18
	11	Unknown	18
	12	W. B. Gardner (Ed. Jones)	18

BLOCK.	LOT.	Widdletown.	VALUE OF REAL ESTATE.
27	1	J. S. Rowe	18
	2	Eugene Kelley (He Mabury)	18
	3	E. W. Elliott (Eugene Kelley)	18
	4	C. H. Wetmore	18
	5	do	18
	6	do	18
	7	do	18
	8	do	18
	9	do	18
	10	Eugene Kelley	18
	11	do	18
	12	do	18
28	1	W. H. Emory	18
	2	Mary A. Leashill	18
	3	O. S. Witherby	18
	4	C. B. Culver	18
	5	D. Wallach	18
	6	Jacob Hecke	18
	7	L. P. Gerichten	18
	8	John J. Barry	18
	9	Eugene Kelley	18
	10	C. B. Culver	18
	11	M. L. Binsley	18
	12	do	18
29	1	He Mabury	18
	2	Eugene Kelley	18
	3	John J. Barry	18
	4	do	18
	5	W. H. Emory	18
	6	do	18
	7	L. P. Gerichten	18
	8	L. P. Stael	18
	9	do	18
	10	do	18
	11	Unknown	18
	12	W. E. Howard	18

BLOCK.	LOT.	Widdletown.	VALUE OF REAL ESTATE.
30	1	L. B. Israel	18
	2	Do	18
	3	L. S. Wetmore	18
	4	W. J. McKeely	18
	5	A. M. Danforth	18
	6	O. S. Wetherby	18
	7	W. H. Emory	18
	8	Do.	18
	9	Do.	18
	10	Do.	18
	11	John Treat	18
	12	J. L. Rowe	18
31	1	W. B. Gardner (Ed. Jones)	18
	2	L. P. Gerichten	18
	3	J. L. Rowe	18
	4	M. L. Binsley	18
	5	do	18
	6	do	18
	7	do	18
	8	do	18
	9	do	18
	10	G. W. Bagnall Est.	18
	11	do do	18
	12	L. P. Gerichten	18
32	1	G. W. Bagnall Est.	18
	2	W. E. Howard	18
	3	P. L. Remondino	18
	4	John Treat	18
	5	P. L. Remondino (Eugene Kelley)	18
	6	John Treat	18
	7	Eugene Kelley	18
	8	P. L. Remondino	18
	9	G. W. B. McDonald	18
	10	Do	18
	11	Eugene Kelley	18
	12	Mary A Leashell	18

BLOCK.	LOT.	Widdletown.	VALUE OF REAL ESTATE.
33	1	M. L. Binsley	18
	2	do	18
	3	Hamilton & Co	18
	4	L. P. Gerichten	18
	5	Do-	18
	6	W. H. Emory	18
	7	Eugene Kelley (Co. W. Morse)	18
	8	Ans. W. Jones	18
	9	Mary A Leashell	18
	10	S. W. Le Raigue	18
	11	M. L. Binsley	18
	12	do	18
E	frac. 1	W. H. Emory	10
	" 2	unknow	12
	" 3	L. S. Wetmore	13
	" 4	L. S. Wetmore	12
	" 5	O. S. Wetherby	10
	6	L. B. Israel	18
34	1	Eugene Kelley	150
	2		
	3		
	4		
	5		
	6		
	7		
	8		
	9		
	10		
	11		
	12		
35	1	J. M. Hellman	15
	2	unknow	15
	3	Jose G. Estradilla	15
	4	Do	15
	5	Jacob Heise	15
	frac. 6	Jose G. Estradilla	12
	" 7	Jacob Heise	10
	8	D. Wallach	15
	9	Do.	15
	10	D. Wallach	15
	11	Do.	15
	12	Do.	15

Middletown

VALUE OF REAL ESTATE

BLOCK. LOT.

36

- 1
- 2
- 3
- 4
- 5
- 6
- 7
- 8
- 9
- 10
- 11
- 12

L. P. Neal

180

37

- 1
- 2
- 3
- 4
- 5
- 6
- 7
- 8
- 9
- 10
- 11
- 12

J. S. Rowe

150

Trac 1/4

F Trac 1/4

W. H. Emory

18

G Trac 1/4

Engine Kelley

8

Middletown

VALUE OF REAL ESTATE

BLOCK. LOT.

38

- 1
- 2
- 3
- 4
- 5
- 6
- 7
- 8
- 9
- 10
- 11
- 12
- 13
- 14
- 15
- 16
- 17
- 18
- 19
- 20

E. W. Morse

do

Mary L. Ginn

J. W. Bagwell Est.

L. A. Wetmore

do

Trac 1/4

E. W. Morse

L. A. Wetmore

do

Mary L. Ginn

E. W. Morse

Trac 1/4

E. W. Morse

39

1 W. J. McKealy

2 J. S. Rowe

3 M. L. Binsley

4 Unknown

5 do

6 Gus W. Jones

7 do

Trac 1/4

8 W. J. McKealy

9 W. J. McKealy

10 do

11 do

12 do

13 O. S. Wetherby

14 W. J. McKealy

15 J. S. Rowe

Trac 1/4

16 O. S. Wetherby

15

15

15

15

15

15

15

15

15

15

105

15

15

15

15

15

15

15

45

5

15

15

15

15

15

15

15

15

15

15

15

15

15

15

15

15

15

15

15

15

15

15

Widdletown.

BLOCK.	LOT.	OWNER	VALUE OF REAL ESTATE.
40	1	L. A. Wetmore	15
	2	Do.	15
	3	M. L. Rensley	15
	4	do	15
	5	Pilsenheld + Lehoate (Eugene Kelley)	15
Trac. 4	6	Do. (do)	15
	7	Do. (do)	15
	8	M. L. Rensley	15
	9	do	15
	10	L. A. Wetmore	15
	11	Do.	15
Trac. 4	12	Do.	15
41	1	J. L. Rowe	12
	2	Do.	12
	3	W. G. Gardner (Ed. Jones)	12
	4	L. P. Stael	12
	5	Do.	12
	6	Mary A. Leashell	12
	7	L. P. Stael	12
	8	Do.	12
	9	Do. (J. L. Rowe)	12
	10	W. G. Gardner (Ed. Jones)	12
	11	Do. (do)	12
	12	Do. (do)	12
42	1	W. H. Emory	48
	2		
	3		
	4		
	5		
	6		
	7		
	8		
	9		
	10		
	11		
	12		

Widdletown.

BLOCK.	LOT.	OWNER	VALUE OF REAL ESTATE.
43	1	H. Mabury	36
	2		
	3		
	4	Sophia A. Remondina	12
	5	John Treat	12
	6	Unknown	12
	7	Mary A. Leashell	12
	8	J. L. Rowe	12
	9	L. P. Stael	12
	10	H. Mabury	12
	11	John J. Baum	12
	12	do	12
44	1	M. L. Rensley	144
	2		
	3		
	4		
	5		
	6		
	7		
	8		
	9		
	10		
	11		
	12		
45	1	E. W. Elliott (Eugene Kelley)	12
	2	J. L. Rowe	12
	3	Unknown	12
	4	Eugene Kelley	12
	5	P. Beaudry	12
	6	do	12
	7	J. L. Rowe	12
	8	do	12
	9	John G. Downey	12
	10	W. G. Gardner (Ed. Jones)	12
	11	John Treat	12
	12	L. P. Stael	12

BLOCK.	LOT.	Widdletown.	VALUE OF REAL ESTATE.
46	Tract 1	M. L. Binsley	45
"	2		
"	3		
"	4		
"	5		
47	1	Eugene Kelley	110
	2		
	3		
Tract	4		
"	5		
"	6		
"	7		
"	8		
"	9		
"	10		
"	11		
"	12		
48	1	Erastus Bartlett	144
	2		
	3		
	4		
	5		
	6		
	7		
	8		
	9		
	10		
	11		
	12		
49	1	M. L. Binsley	144
	2		
	3		
	4		
	5		
	6		
	7		
	8		
	9		
	10		
	11		
	12		

BLOCK.	LOT.	Widdletown.	VALUE OF REAL ESTATE.
50	1	L. A. Wetmore all	144
	2		
	3		
	4		
	5		
	6		
	7		
	8		
	9		
	10		
	11		
	12		
51	1	L. P. Berichten	12
	2	do	12
	3	do	12
	4	do	12
	5	Unknown	12
	6	do	12
	7	do	12
	8	do	12
	9	L. P. Berichten	12
	10	do	12
	11	do	12
	12	do	12
52	1	E. W. Morse	12
	2	do	12
	3	Eugene Kelley	12
	4	do	12
	5	Unknown	12
	6	do	12
	7	do	12
	8	do	12
	9	Eugene Kelley	12
	10	do	12
	11	E. W. Morse	12
	12	do	12

Widdletown.

BLOCK.	LOT.	OWNER	VALUE OF REAL ESTATE.
53	1		
	2		
	3		
	4		
	5		
	6	Unknown	144
	7		
	8		
	9		
	10		
	11		
	12		
54	1	Gas. M. Long	12
	2	Do.	12
	3	W. H. Mabury	12
	4	Do	12
	5	W. E. Howard	12
	6	Unknown	12
	7	do	12
	8	do	12
	9	do	12
	10	J. L. Rowe	12
	11	Do.	12
	12	Do.	12
55	1	Eugene Kelley	12
	2	do	12
	3	Unknown	12
	4	do	12
	5	J. H. Schuess	12
	6	Do.	12
	7	Do.	12
	8	Do.	12
	9	Unknown	12
	10	do	12
	11	Eugene Kelley	12
	12	do	12

Widdletown.

BLOCK.	LOT.	OWNER	VALUE OF REAL ESTATE.
56	1		
	2		
	3		
	4		
	5		
	6	A. Overbaugh	144
	7		
	8		
	9		
	10		
	11		
	12		
57	1		
	2		
	3		
	4		
	5		
	6	L. P. Gerichten	144
	7		
	8		
	9		
	10		
	11		
	12		
58	1		
	2		
	3	M. L. Binsley	25
	4		
	5		
		H Frac 1/2	
		L. P. Stahl all	15
		I Frac 1/2	
		M. L. Binsley	15

Middletown

BLOCK.	LOT.	OWNER	VALUE OF REAL ESTATE.
K Tract	3	B. J. Weight	20
	4		
	5		
	6		
59 Tract	1	J. H. Schneck (P. Beaudry Lot 5)	35
	2		
	3		
	4		
	5		
	6		
	7		
	8		
	9		
60	1	M. L. Binsley	17
	2	do	17
	3	H. W. Bancroft	17
	4	do	17
	5	E. W. Marse	12
	6	do	12
	7	Unknown	12
	8	do	12
	9	do	12
	10	M. L. Binsley	17
	11	do	17
	12	do	17
61	1	O. E. Hopperstead	12
	2	do	12
	3	W. L. Forbush	12
	4	Graham & August	12
	5	do	12
	6	do	12
	7	Sophia A. Remondino	12
	8	do	12
	9	do	12
	10	W. L. Forbush	12
	11	O. E. Hopperstead	12
	12	B. J. Weight	12

Middletown

BLOCK.	LOT.	OWNER	VALUE OF REAL ESTATE.	
62	1	Wm. Jones	10	
	2	do	10	
	3	do	10	
	4	H. Mabury	60	
	5			
	6			
	7	Wm. Jones	10	
	8			
	9			
	63	10	do	10
		11	do	10
		12	do	10
64		1	Erastus Bartlett	120
		2		
		3		
		4		
		5		
		6		
		7		
		8		
		9		
	10			
	11			
	12			
64	1	O. S. Metherly	10	
	2	do	10	
	3	do	10	
	4	do	10	
	5	Unknown	10	
	6	J. L. Rowe	10	
	7	do	10	
	8	do	10	
	9	Eugene Kelley	10	
	10	do	10	
	11	O. S. Metherly	10	
	12	do	10	

Widdletown.

BLOCK.	LOT.	OWNER	VALUE OF REAL ESTATE.
65	1	H. H. Bancroft	8
	2	do	8
	3	L. Rose	8
	4	Geo. G. Ingers	8
	5	do	8
	6	do	8
	7	do	8
	8	do	8
	9	L. Rose	8
	10	S. W. Loraigue	8
	11	H. H. Bancroft	8
	12	do	8
66	1	W. C. Howard	24
	2		
	3		
	4	P. Baudry	8
	5	do	8
	6	Unknown	8
	7	John G. Downey	8
	8	do	8
	9	Unknown	8
	10	do	8
	11	Mary J. Robinson (Eugene Kelley)	8
	12	do (do)	8
67	1	Frank Stone	96
	2		
	3		
	4		
	5		
	6		
	7		
	8		
	9		
	10		
	11		
	12		

Widdletown.

BLOCK.	LOT.	OWNER	VALUE OF REAL ESTATE.
68	1	Frank Stone	96
	2		
	3		
	4		
	5		
	6		
	7		
	8		
	9		
	10		
	11		
	12		
69	1	Mary S. Grim	7
	2	do	7
	3	C. B. Culver	7
	4	Loewenstein & Co	7
	5	G. Withfield	7
	6	do	7
	7	Loewenstein & Co	7
	8	do	7
	9	M. L. Binsley	7
	10	Mary S. Grim	7
	11	do	7
	12	do	7
70	1	L. P. Trull	20
	2		
	3		
	4		
71	1	M. L. Binsley	70
	2		
	3		
	4		
	5		
	6		
	7		
	8		
	9		
	10		
	11		
	12		

BLOCK.	LOT.	Middletown.	VALUE OF REAL ESTATE.
72	1	L. P. Berichten	7
	2	Do.	7
	3	J. H. Schuess	7
	4	Do.	7
	5	Do.	7
	6	Do.	7
	7	L. P. Berichten	7
	8	Do.	7
	9	H. H. Bancroft	7
	10	do	7
	11	L. B. Swell	7
	12	Do.	7
73	1	M. L. Bandy	84
	2		
	3		
	4		
	5		
	6		
	7		
	8		
	9		
	10		
	11		
	12		
74	1	W. H. Emory	80
	2		
	3		
	4		
	5		
	6		
	7		
	8		
	9		
	10		
	11		
	12		

BLOCK.	LOT.	Middletown.	VALUE OF REAL ESTATE.
75	1	E. B. Pendleton	8
	2	Do.	8
	3	P. L. Rancouidia (Engine Kelley)	8
	4	Engine Kelley	8
	5	do	8
	6	do	8
	7	do	8
	8	do	8
	9	do	8
	10	do	8
	11	do	8
	12	John E. Downey	8
76	1	Francis Stone	100
	2		
	3		
	4		
	5		
	6		
	7		
	8		
	9		
	10		
	11		
	12		
77	1	L. S. Hamilton	8
	2	Do.	8
	3	Do.	8
	4	W. L. Forbush	8
	5	W. H. Emory	8
	6	Do.	8
	7	Unknown	8
	8	do	8
	9	do	8
	10	L. S. Hamilton	8
	11	do.	8
	12	do.	8

24
12
07
43

BLOCK.	LOT.	Middletown	VALUE OF REAL ESTATE.
78	1	Ysidora B. de leouts	10
	2	do	10
	3	Engine Kelley	10
	4	do (J. J. Patton)	10
	5	do (do)	10
	6	J. L. Rowe	10
	7	do	10
	8	do	10
	9	He. Mahony	10
	10	do	10
	11	do	10
	12	Unknown	10
79	1	Unknown 1 to 6 inc.	48
	2		
	3		
	4		
	5		
	6		
	7	Ysidora B. de leouts	8
	8	Unknown 8 to 12 inc.	40
	9		
	10		
	11		
	12		
80	1	L. P. Stuel	65
	2		
	3		
	4		
	5		
	6		
	7		
	8		
	9		
	10		
	11		
	12		

BLOCK.	LOT.	Middletown.	VALUE OF REAL ESTATE.
81	1	Mary L. Ginn	65
	2		
	3		
	4		
	5		
	6		
	7		
	8		
	9		
	10		
	11		
	12		
82	1	L. P. Gerichten	84
	2		
	3		
	4		
	5		
	6		
	7		
	8		
	9		
	10		
	11		
	12		
83	Frac $\frac{1}{7}$	L. P. Stuel	2
84	Frac $\frac{1}{7}$	L. Rose	2

BLOCK.

LOT.

Widdletown.

VALUE OF REAL ESTATE.

85-

1 W. H. Emory
 2 Do.
 3 Do.
 4 Do.
 5 Do.
 6 W. B. Forbush
 7 Do.
 8 W. H. Emory
 9 Do.
 10 Do.
 11 Do.
 12 Do.

6
6
6
6
6
7
7
6
6
6
6
6

86

1 }
 2 }
 3 }
 4 }
 5 }
 6 }
 7 } G. W. B. McDonald
 8 }
 9 }
 10 }
 11 }
 12 }

90

87

1 }
 2 }
 3 }
 4 }
 5 }
 6 }
 7 } Eugene Kelley (E. W. Morse)
 8 }
 9 }
 10 }
 11 }
 12 }

120

BLOCK.

LOT.

Widdletown.

VALUE OF REAL ESTATE.

88

1 W. H. Bancroft
 2 do
 3 Sophia A. Remondina
 4 J. L. Rowe
 5 Belmeheld + Choate
 6 Unknown
 7 do
 8 Belmeheld + Choate
 9 J. L. Rowe
 10 Do.
 11 W. H. Bancroft
 12 do

10
10
10
10
10
10
10
10
10
10
10
10

89

1 J. L. Rowe
 2 Do.
 3 Do.
 4 Mrs. Isabel S. Adams
 5 do
 6 do
 7 Unknown
 8 Mrs. Ellen Pascal
 9 }
 10 } Unknown 9 to 12 inc.
 11 }
 12 }

10
10
10
10
10
10
10
10
40

90

1 }
 2 }
 3 }
 4 }
 5 }
 6 } Mc L Binsley
 7 }
 8 }
 9 }
 10 }
 11 }
 12 }

120

Middletown

BLOCK. LOT.

91 3

4

5

6

7

8

9

10

Tract 11

H. Mabury

VALUE OF REAL ESTATE.

56

92 Tract 1

2

3

4

5

6

7

8

9

10

11

Mary L. Ginn

60

93

1

2

3

4

5

6

7

8

9

10

11

12

L. P. Scoll

65

Tract 1

94

1

2

3

4

5

6

7

8

9

10

11

12

M. L. Bensley

70

Middletown

BLOCK. LOT.

95

1

2

3

4

5

6

7

8

9

10

11

12

13

14

Tract 15

J. S. Rowe

75

96

1

2

3

4

5

6

7

8

9

10

11

12

13

14

15

16

Chas. S. Hamilton

50

97 Tract 1

W. H. Emory

2

98 Tract 1
Not on Map.

J. S. Rowe

2

Widdletown

BLOCK. LOT.

99

- 1
- 2
- 3
- 4
- 5
- 6
- 7
- 8
- 9
- 10
- 11
- 12
- 13
- 14
- 15
- 16

Frac 1/4

H. H. Bancroft

Frac 1/4

100

- 1
- 2
- 3
- 4
- 5
- 6
- 7
- 8
- 9
- 10
- 11
- 12
- 13
- 14
- 15

Frac 1/4

Wm James

VALUE OF REAL ESTATE.

100

90

Widdletown

BLOCK. LOT.

101

- 1
- 2
- 3
- 4
- 5
- 6
- 7
- 8
- 9
- 10
- 11
- 12
- 13
- 14

Frac 1/4

James Douglass (S. E. Able)

L. Reich (do)

do (do)

L. Rose

do

do

do

do

do

L. Reich (S. Able)

do (S. Able)

do (do)

S. E. Able

do

102

- 1
- 2
- 3
- 4
- 5
- 6
- 7
- 8
- 9
- 10
- 11
- 12

Frac 1/4

L. A. Wetmore

103

- 1
- 2
- 3
- 4
- 5
- 6
- 7
- 8
- 9
- 10
- 11
- 12

Frac 1/4

Eugene Kelley

VALUE OF REAL ESTATE.

8
8
8
8
8
8
8
8
8
8
8
8
8
8
8

80

65

BLOCK.	LOT.	Middletown	VALUE OF REAL ESTATE.
104	1	W. H. Emory	6
	2	Do.	6
	3	W. L. Forbush	6
	4	Do.	6
frac. 4	8	W. H. Emory	6
	9	Do.	6
	10	Do.	6
	11	Do.	6
	12	Do.	6
105	1	D. Wallach	6
	2	Do.	6
	3	Do.	6
	4	Le. P. Stall	6
	5	Do.	6
	6	P. Beaudry	6
	7	W. M. Morse	6
	8	Wm. H. Mabury	6
	9	Do.	6
	10	D. Wallach	6
	11	Do.	6
	12	Do.	6
106	1	John Callaghan - (J. L. Rowe)	6
	2	J. L. Rowe	6
	3	Mrs. S. B. Sexton	6
	4	Do.	6
	5	J. L. Rowe	6
	6	Do.	6
	7	Mrs. M. W. Wheeler	6
	8	Do.	6
	9	Mrs. S. B. Sexton	6
	10	Do.	6
	11	J. L. Rowe	6
	12	Do.	6

frac.

BLOCK.	LOT.	Middletown.	VALUE OF REAL ESTATE.
107	1	J. L. Rowe	
	2		
	3		
	4		
	5		
	6		
	7		
	8		
	9		
	10		
	11		
	12		
108	1	J. Stone	6
	2	W. H. Mabury	6
	3	Do.	6
	4	Do.	6
	5	Do.	6
	6	Do.	6
	7	Do.	6
	8	Do.	6
	9	Do.	6
	10	Do.	6
	11	Do.	6
	12	J. Stone	6
109	1	J. H. Schneck	
	2		
	3		
	4		
	5		
	6		
	7		
	8		
	9		
	10		
	11		
	12		

72

72

Widdletown.

BLOCK.	LOT.	OWNER	VALUE OF REAL ESTATE.
110	1	} <i>W. E. Howard</i>	72
	2		
	3		
	4		
	5		
	6		
	7		
	8		
	9		
	10		
	11		
	12		
111	<i>Tract</i>	<i>Mary S. Finn</i>	2
112	<i>Tract</i>	<i>M. L. Binsley</i>	2
113	1	} <i>M. L. Binsley</i>	72
	2		
	3		
	4		
	5		
	6		
	7		
	8		
	9		
	10		
	11		
	12		

Widdletown.

BLOCK.	LOT.	OWNER	VALUE OF REAL ESTATE.
114	1	<i>Le. P. Gerichten</i>	6
	2	<i>Yaidara B. de leants</i>	6
	3	<i>Unknown</i>	6
	4	<i>O. S. Wetherly</i>	6
	5	<i>Do</i>	6
	6	<i>Stines + Klaukes</i>	6
	7	<i>O. S. Wetherly</i>	6
	8	<i>Do</i>	6
	9	<i>Do</i>	6
	10	<i>Do</i>	6
	11	<i>Do</i>	6
	12	<i>Do</i>	6
115	1	<i>Mrs. Ellen Pascoe</i>	6
	2	<i>J. S. Rowe</i>	6
	3	<i>J. S. Munnage Ho.</i>	6
	4	<i>Stines + Klaukes</i>	6
	5	<i>Unknown</i>	6
	6	<i>H. H. Bancroft</i>	6
	7	<i>do</i>	6
	8	<i>Unknown</i>	6
	9	<i>J. S. Rowe</i>	6
	10	<i>Do</i>	6
	11	<i>A. G. Maxey</i>	6
	12	<i>Mrs. Ellen Pascoe</i>	6
116	1	<i>J. S. Rowe</i>	6
	2	<i>Unknown</i>	6
	3	<i>H. Mabury</i>	6
	4	<i>do</i>	6
	5	<i>Le. P. Gerichten</i>	6
	6	<i>do</i>	6
	7	<i>do</i>	6
	8	<i>do</i>	6
	9	<i>H. Mabury</i>	6
	10	<i>Unknown</i>	6
	11	<i>do</i>	6
	12	<i>H. H. Bancroft</i>	6

BLOCK.

LOT.

Widdletown.

VALUE OF REAL ESTATE.

117

1 J. L. Rowe (R. E. Schuster)
 2 J. Wright
 3 Do.
 4 J. L. Rowe
 5 J. M. Clark
 6 Do.
 7 Unknown
 8 J. M. Clark
 9 Do.
 10 Do.
 11 Ida E. Clark
 12 Alice J. Clark

6
6
6
6
6
6
6
6
6
6
6
6

118

1
2
3
4
5
6
7
8
9
10
11
12

Lo. P. Gerichten

77

119

1
2
3
4
5
6
7
8
9
10
11
12

G. W. B. McDonald

72

BLOCK.

LOT.

Widdletown.

VALUE OF REAL ESTATE.

120

1
2
3
4
5
6
7
8
9
10
11
12

Engine Kelley
E. W. Morse
Engine Kelley

18
36
18

121

1
2
3
4
5
6
7
8
9
10
11
12

H. Mabury (Berkman)

60

122

1
2
3
4
5
6
7
8
9
10
11
12

E. W. Morse

84

Middletown

VALUE OF REAL ESTATE.

BLOCK. LOT.

123
1
2
3
4
5
6
7
8
9
10
11
12

John G. Downey

84

124
1
2
3
4
5
6
7
8
9
10
11
12

L. Rose

do

do

L. Reich

(S. E. Able)

do

(do)

do

(do)

do

(do)

do

(do)

do

(do)

L. Rose

do

do

7
7
7
7
7
7
7
7
7
7
7
7

125 Not on Map

126
1
2
3
4
5
6
7
8
9
10
11
12

H. Mabury

(Parkin)

60

Middletown

VALUE OF REAL ESTATE.

BLOCK. LOT.

127
1
2
3
4
5
6
7
8
9
10
11
12

Unknown

72

128
1
2
3
4
5
6
7
8
9
10
11
12

Chas. S. Hamilton

720

129
1
2
3
4
5
6
7
8
9
10
11
12

Mrs Ellen A Bush

do

do

Mary L. Guin

do

do

do

do

do

Mrs Ellen A Bush

do

do

6
6
6
6
6
6
6
6
6
6
6
6
6

Widdletown.

BLOCK. LOT.

130

- 1
- 2
- 3
- 4
- 5
- 6
- 7
- 8
- 9
- 10
- 11
- 12

St. Stone

VALUE OF REAL ESTATE.

60

131

- 1
- 2
- 3
- 4
- 5
- 6
- 7
- 8
- 9
- 10
- 11
- 12

Le. P. Noel

60

132

- 1
- 2
- 3
- 4
- 5
- 6
- 7
- 8
- 9
- 10
- 11
- 12

Mary L. Ginn

Do

Do

Eugene Kelley

Mary L. Ginn

Do.

Do.

30

5

5

5

Widdletown.

BLOCK. LOT.

133

- 1
- 2
- 3
- 4
- 5
- 6
- 7
- 8
- 9
- 10
- 11
- 12

J. L. Rowe

VALUE OF REAL ESTATE.

60

134

- 1
- 2
- 3
- 4
- 5
- 6
- 7
- 8
- 9
- 10
- 11
- 12

L. P. Leichten

60

135

- 1
- 2
- 3
- 4
- 5
- 6
- 7
- 8
- 9
- 10
- 11
- 12

J. L. Rowe

60

BLOCK.	LOT.	Middletown.	VALUE OF REAL ESTATE.
136	1	Engine Kelley	60
	2		
	3		
	4		
	5		
	6		
	7		
	8		
	9		
	10		
	11		
	12		
137	1	Mary S. Ginn	55
	2		
	3		
	4		
	5		
	6		
	7		
	8		
	9		
	10		
	11		
	12		
138	1	Unknown	50
	2		
	3		
	4		
	5		
	6		
	7		
	8		
	9		
	10		
	11		
	12		

BLOCK.	LOT.	Middletown.	VALUE OF REAL ESTATE.
139	1	M. L. Binsley	48
	2		
	3		
	4		
	5		
	6		
	7		
	8		
	9		
	10		
	11		
	12		
140	1	F. A. Sawyer	48
	2		
	3		
	4		
	5		
	6		
	7		
	8		
	9		
	10		
	11		
	12		
141	1	L. P. Small	60
	2		
	3		
	4		
	5		
	6		
	7		
	8		
	9		
	10		
	11		
	12		

BLOCK. LOT.

Middletown.

VALUE OF REAL ESTATE.

142

- 1
- 2
- 3
- 4
- 5
- 6
- 7
- 8
- 9
- 10
- 11
- 12

Ernest Kelley

60

143

- 1
- 2
- 3
- 4
- 5
- 6
- 7
- 8
- 9
- 10
- 11
- 12

J. M. Clark

60

144 Tract

L. P. Stone use

4

145

- 1
- 2
- 3
- 4
- 5
- 6
- 7
- 8
- 9
- 10
- 11
- 12

J. L. Rame

60

BLOCK.

Middletown.

VALUE OF REAL ESTATE.

146

- 1
- 2
- 3
- 4
- 5
- 6
- 7
- 8
- 9
- 10
- 11
- 12

L. P. Gerichten

60

147

- 1
- 2
- 3
- 4
- 5
- 6
- 7
- 8
- 9
- 10
- 11
- 12

M. L. Rensley

60

148

- 1
- 2
- 3
- 4
- 5
- 6
- 7
- 8
- 9
- 10
- 11
- 12

Gas. McLeay
Do.
Do.

F. Stone

60

40

Middletown

VALUE OF REAL ESTATE.

BLOCK. LOT.

149

- 1
- 2
- 3
- 4
- 5
- 6
- 7
- 8
- 9
- 10
- 11
- 12

l. P. Gerichten

60

150

- 1
- 2
- 3
- 4
- 5
- 6
- 7
- 8
- 9
- 10
- 11
- 12

l. S. Hamilton

45

Frac. 1/2

151 Frac. 1/2

- 1
- 2
- 3
- 4
- 5
- 6

l. A. Stetson

20

152

- 1
- 2
- 3
- 4
- 5
- 6
- 7
- 8
- 9
- 10
- 11
- 12

l. P. Stoll

45

VALUE OF REAL ESTATE.

BLOCK. LOT.

153

- 1
- 2
- 3
- 4
- 5
- 6
- 7
- 8
- 9
- 10
- 11
- 12

l. P. Gerichten

60

154

- 1
- 2
- 3
- 4
- 5
- 6
- 7
- 8
- 9
- 10
- 11
- 12

Engine Kelly

60

155

- 1
- 2
- 3
- 4
- 5
- 6
- 7
- 8
- 9
- 10
- 11
- 12

City Land

Widdletown

VALUE OF REAL ESTATE

BLOCK. LOT. 156

- 1
- 2
- 3
- 4
- 5
- 6
- 7
- 8
- 9
- 10
- 11
- 12

Engine Kelley

60

157 Trac 1/4

- 13
- 14
- 15
- 16
- 17
- 18
- 19
- 20
- 21
- 22
- 23
- 24
- 25

L. P. Small

65

158 Trac 1/4

L. P. Small all

4

159

- 1
- 2
- 3
- 4
- 5
- 6
- 7
- 8
- 9
- 10
- 11
- 12

Unknown

do

Felsheld & Schatz

E. W. Morse

Sophia A. Remondino

Unknown

do

6

6

6

36

6

6

6

Widdletown

VALUE OF REAL ESTATE

BLOCK. LOT. 160

- 1
- 2
- 3
- 4
- 5
- 6
- 7
- 8
- 9
- 10
- 11
- 12

J. S. Rowe

60

161

- 1
- 2
- 3
- 4
- 5
- 6
- 7
- 8
- 9
- 10
- 11
- 12

L. Rose

do

do

S. E. Abley

30

L. Rose

do

do

162

- 1
- 2
- 3
- 4
- 5
- 6
- 7
- 8
- 9
- 10
- 11
- 12

W. H. Emory

60

Widdletown.

BLOCK.	LOT.	OWNER	VALUE OF REAL ESTATE.	
163	1	F. Stone 1-6 inc	30	
	2			
	3			
	4			
	5			
	6			
	164	7	G. H. S. Jamison	5
		8	do	5
		9	do	4
		10	F. Stone	4
		11	do.	2
165	12	do.	2	
166	1	L. P. Gerichten	50	
	2			
	3			
	4			
	5			
	6			
	7			
	8			
	9			
	10			
	11			
	12			
166	1	Mary S. Ginn	60	
	2			
	3			
	4			
	5			
	6			
	7			
	8			
	9			
	10			
	11			
	12			

Widdletown.

BLOCK.	LOT.	OWNER	VALUE OF REAL ESTATE.		
167	1	Unknown 1 to 5 inc	30		
	2				
	3				
	4				
	5				
	168	6	F. Stone	6	
		7	Unknown 7 to 12 inc	36	
		8			
		9			
		10			
		169	11	L. P. Gerichten	60
			12		
1					
2					
3					
4					
5					
6					
7					
8					
9					
10					
169	11	F. Stone	50		
	12				
	1				
	2				
	3				
	4				
	5				
	6				
	7				
	8				
	9				
	10				
11					
12					

Widdletown.

BLOCK.	LOT.	OWNER	VALUE OF REAL ESTATE.
170	7	G. J. Gerichten	30
	8		
	9		
	10		
	11		
171	7	E. W. Morse	30
	8		
	9		
	10		
	11		
172	1	J. S. Rowe	4
	2	Do.	4
	3	Unknown 3 to 10 inc.	32
	4		
	5		
	6		
	7		
	8	J. S. Rowe	4
	9		
	10		
	11		
	12	Do.	4
173	1	Eugene Kelley	10
	2		
	3		
	4		
	5		
	6		

Widdletown.

BLOCK.	LOT.	OWNER	VALUE OF REAL ESTATE.	OF DATE.
174	1	L. A. Keturse	65	3
	2			
	3			
	4			
	5			
	6			
	7			
	8			
	9			
	10			
	11			
	12			
175	1	W. T. McKealy	60	3
	2			
	3			
	4			
	5			
	6			
	7			
	8			
	9			
	10			
	11			
	12			
176	1	M. L. Benschly	50	6
	2			
	3			
	4			
	5			
	6			
	7			
	8			
	9			
	10			
	11			
	12			
176 1/2 Trac		Eugene Kelley		4

Middletown.

BLOCK.	LOT.	OWNER	VALUE OF REAL ESTATE.
177 Tract 1/4	3	M. L. Bessley	4
"	4		
"	5		
"	6		
178	1	Unknown	48
	2		
	3		
	4		
	5		
	6		
	7		
	8		
	9		
	10		
	11		
	12		
179	1	Wm James	4
	2	Do.	4
	3	Do.	4
	4	H. Mabury	34
	5		
	6		
	7		
	8		
	9		
	10		
	11		
	12		
180 Tract 1/4		Thomas S. Hamilton all	8

Middletown.

BLOCK.	LOT.	OWNER	VALUE OF REAL ESTATE.	OF STATE.
181	1	Eugene Kelley	4	
	2	D. Choate (Eugene Kelley)	4	
	3	Eugene Kelley	4	
	4	P. Beaudry	24	3
	5			
	6			
	7			
	8	Eugene Kelley	12	
	9			
	10			
	11			
	12			
182	1	J. H. Schneek	45	6
	2			
	3			
	4			
	5			
	6			
	7			
	8			
	9			
	10			
	11			
	12			
183	7	Mary L. Ginn	24	
	8			
	9			
	10			
	11			
	12			
184	7	L. A. Wetmore	24	
	8			
	9			
	10			
	11			
	12			

BLOCK.	LOT.	Middletown.	VALUE OF REAL ESTATE.
185	1	W. P. Gerichten	4
	2	Do	4
	3	Do	4
	4		
	5		
	6		
	7	Th. Mabury	24
	8		
	9		
	10	W. P. Gerichten	4
	11	Do	4
	12	Do	4
186	1		
	2		
	3	Eugene Kelley	16
	4		
	5	Feltrued + Lehoate	4
	6	Eugene Kelley	4
	7	Do	4
	8	Feltrued + Lehoate	4
	9	S. M. Leraigue	4
	10		
	11	Eugene Kelley	12
	12		
187	1		
	2		
	3		
	4		
	5	M. L. Binsley	
	6		
	7		
	8		
	9		
	10		
Trac. 1/4			

BLOCK.	LOT.	Middletown.	VALUE OF REAL ESTATE.	OF STATE.
188	1			
	2			
	3			
	4			
	5			
	6	J. Stone	40	3
	7			33
	8			
	9			
	10			
	11			
	12			
189	1			
	2			
	3			
	4			
	5			
	6	Eugene Kelley	30	
	7			
	8	Trac. 1/4		
	9	"		
	10	"		
	11	"		
	12	"		
190	Trac. 1/4	J. Stone (Eugene Kelley)		2
	"			
191	1			
	2			
	3			
	4			
	5			
	6	W. P. Koell	40	
	7			
	8			
	9			
	10			
	11			
	12			

BLOCK.	LOT.	Widdletown.	VALUE OF REAL ESTATE.
192	Fract 1/4	P. Bessary	7
193	1	Unknown	10
	2		
	3		
	4		
194	1	G. P. Gerichten	48
	2		
	3		
	4		
	5		
	6		
	7		
	8		
	9		
	10		
	11		
	12		
195	1	Unknown	4
	2	Do	4
	3	Do	4
	4	Le. J. Wetmore	4
	5	Unknown	4
	6	Do	4
	7	Le. J. Wetmore	4
	8	Do	4
	9	Do	4
	10	Unknown	4
	11	Do	4
	12	Do	4

BLOCK.	LOT.	Widdletown.	VALUE OF REAL ESTATE.
196	1	L. J. Hall	50
	2		
	3		
	4		
	5		
	6		
	7		
	8		
	9		
	10		
	11		
	12		
197	7	L. Reich (L-Rose)	25
	8		
	9		
	10		
	11		
	12		
198	7	M. L. Bessley	5
	8		
	9		
	10		
	11		
	12		
199	1	J. Stone	55
	2	Do	
	3	Do	
	4	Le. P. Gerichten	
	5	Do	
	6	Do	
	7	Do	
	8	Do	
	9	Do	
	10	J. Stone	
	11	Do	
	12	Do	

BLOCK.	LOT.	Widdletown.	VALUE OF REAL ESTATE.
200	1	l. A. Wetmore	5
	2	P. le Bernardine und 1/3 - l. A. Wetmore 2/3	2
	3	Do. " 1/3 - Do. 2/3	4
	4	l. A. Wetmore	5
	5	Unknown	5
	6	Do	5
	7	P. le Bernardine und 1/3 - l. A. Wetmore 2/3	2
	8	" " 1/3 - Do. 2/3	4
	9	" " 1/3 - Do. 2/3	4
	10	l. A. Wetmore	5
	11	Do.	5
	12	Do.	5
201	1	J. S. Rowe 1 1/2 in. l.	44
	2		
	3		
	4		
	5		
	6		
	7		
	8		
	9		
	10		
	11		
	12	Unknown	5
202	1	Chas. S. Hamilton	48
	2		
	3		
	4		
	5		
	6		
	7		
	8		
	9		
	10		
	11		
	12		

BLOCK.	LOT.	Widdletown.	VALUE OF REAL ESTATE.			
203	1-6	l. P. Gerichten	1			
	204	1-6	Eugene Kelley	8		
		205	1-12	Chas. S. Hamilton	30	
			206	1-12	Eugene Kelley	30

Widdletown

BLOCK.	LOT.	OWNER	VALUE OF REAL ESTATE.
207	1	Unknown	4
	2	M. L. Binsley 2 to 12 inc @ 4	44
	3		
	4		
	5		
	6		
	7		
	8		
	9		
	10		
	11		
	12		
208	1	J. L. Rowe	5
	2	Do.	
	3	Do.	
	4	Do.	
	5	Do.	
	6	W. E. Howard	4
	7	R. G. Balcom (J. L. Rowe)	4
	8	do (J. L. Rowe)	4
	9	J. L. Rowe	3
	10	Do.	
	11	Do.	
	12	Do.	
209	7	Chas. S. Hamilton	30
	8		
	9		
	10		
	11		
210	7	F. Stone	5, 5, 5, 5, 5, 5
	8	Do.	
	9	Do.	
	10	Do.	
	11	B. W. Kildred	
	12	F. Stone	

Widdletown

BLOCK.	LOT.	OWNER	VALUE OF REAL ESTATE.
211	1	W. F. Emory	5, 5, 5, 5, 5, 5, 5, 5, 5, 5, 5, 5
	2	Do.	
	3	W. L. Forbush	
	4	E. W. Murre	
	5	Do.	
	6	Margaret Birmingham	
	7	E. W. Murre	
	8		
	9		
	10	W. L. Forbush	
	11	Do.	
	12	Do.	
212	1	Unknown	5, 5, 5, 5, 5, 5, 5, 5, 5, 5, 5, 5
	2	O. S. Wetherby	
	3	Do.	
	4	Do.	
	5	Do.	
	6	Do.	
	7	Do.	
	8	Do.	
	9	Do.	
	10	Do.	
	11	Do.	
	12	Do.	
213	1	L. B. Kell	5
	2		
	3		
	4		
	5		
	6		
	7		
	8		
	9		
	10		
	11		
	12		

BLOCK.	LOT.	Widdletown	VALUE OF REAL ESTATE.
214	1	E. P. Gerichten	48
	2		
	3		
	4		
	5		
	6		
	7		
	8		
	9		
	10		
	11		
	12		
215	1	Unknown	4
	2	do	3
	3	do	3
	4	S. M. Loraigue - Mary L. Ginn	3
	5	Mary L. Ginn	3
	6	do.	3
216	1	Unknown	24
	2		
	3		
	4		
	5		
	6		
217	1	E. S. Hamilton	4
	2	do.	4
	3	do.	4
	4	Sophia A. Remondino	4
	5	do.	4
	6	do.	4
	7	Unknown	4
	8	do	4
	9	do	4
	10	E. S. Hamilton	4
	11	do.	4
	12	do.	4

BLOCK.	LOT.	Widdletown.	VALUE OF REAL ESTATE.
218	1	Dr. D. Cave } J. L. Rowe all of Block 218	33
	2		
	3		
	4		
	5		
	6		
	7		
	8		
	9		
	10		
	11		
	12		
219	1	E. B. Pendleton	6
	2	do.	6
	3	do.	6
	4	Eugene Kelly	6
	5	D. Choate (Eugene Kelly)	6
	6	do. (do.)	6
	7	do. (do.)	6
	8	do. (do.)	6
	9	Eugene Kelly (E. W. Morse)	6
	10	E. B. Pendleton	6
	11	do.	6
	12	do.	6
220	1	M. L. Binsley	12
	2		
	3		
	4		
	5		
	6		
	7		
	8		
	9		
	10		
	11		
	12		

Middletown.

VALUE OF REAL ESTATE.

BLOCK. LOT.

221 7

8

9

10

11

12

Unknown

222

10

11

12

13

14

15

16

17

J. P. Richter

223

1

2

3

4

5

6

7

8

9

10

11

12

13

14

15

Eugene Kelly

224

1

L. Reich

2

Do.

3

Do.

4

L. Rose

5

Do.

6

Do.

7

Do.

8

Do.

18

24

35

4

4

4

4

4

4

4

4

Middletown.

VALUE OF REAL ESTATE.

BLOCK. LOT.

224

9

L. Rose

10

Do

11

D. E. Ables

12

Do

13

Do

14

Do

225

1

2

3

4

5

6

7

8

9

10

11

Frac 1/4

12

L. A. Mettore

226 Frac 1/4

1

Unknown

2

W. E. Howard

3

Do

4

Do

5

Do

6

Do

7

D. M. Loraigue

8

J. L. Rowel

9

W. E. Howard

10

D. B. Kurtz

11

J. L. Rowel: D. B. Kurtz

12

Unknown

227

1

W. H. Emory

2

Do.

3

Do.

4

W. L. Forbush

5

Do.

4

4

4

4

4

4

46

2

3

3

3

3

3

3

3

3

3

3

3

3

3

3

3

3

3

3

Widdletown.

VALUE OF REAL ESTATE.

BLOCK. LOT.

228

1

2

3

4

5

6

7

8

9

229

1

2

3

4

5

6

7

8

9

10

11

12

13

14

15

16

17

18

230 Frac. Tide

231 Frac. Tide

"

"

"

"

L. P. Gerichten

L. A. Hughes
Do.
Do.

L. P. Snell all my ^{land} Tide in

Hughes

Snell

27

9

33

1

10

Widdletown.

VALUE OF REAL ESTATE.

BLOCK. LOT.

232

1

2

3

4

5

6

7

8

9

10

11

12

233 Frac. 1/4

1

2

3

4

5

6

234 Frac. 1/4

1

2

3

4

5

6

235

1

2

3

4

5

6

7

8

9

10

11

12

Tide Block.

Tide Land Block.

O. S. Ketherby

Eugene Kelley

Eugene Kelley

L. A. Wetmore

20

10

10

9

Widdletown.

BLOCK.	LOT.	
236 - Tide	7	L.A. Metmore
	8	
	9	
	10	
	11	
	12	
237 Tide Block.	7	Unknown
	8	
	9	
	10	
	11	
	12	
238	1	W.H. Emory
	2	
	3	
	4	
	5	
	6	
	7	
	8	
	9	
	10	
	11	
	12	
239	1	Unknown
	2	
	3	
	4	
	5	
	6	
240	1	Eugene Kelley
	2	
	3	
	4	
	5	
	6	

VALUE OF REAL ESTATE.

8

6

36

16

16

Widdletown.

VALUE OF REAL ESTATE.

BLOCK.	LOT.		
241 - Tide	1	P. Gerichten	36
	2		
	3		
	4		
	5		
	6		
	7		
	8		
	9		
	10		
	11		
	12		
242 Tide Block.	7	Ysidora B. de laente	6
	8		
	9		
	10		
	11		
	12		
243 Tide Block.	1	Unknown	12
	2		
	3		
	4		
	5		
	6		
	7		
	8		
	9		
	10		
	11		
	12		
244 - Tide	1	L. P. Small all dry + Tide land in	31
	2		
	3		
	4		
	5		
	6		
	7		
	8		
	9		
	10		
	11		
	12		

Widdletown.

BLOCK.	LOT.	OWNER	VALUE OF REAL ESTATE.
245-	1	Wm. Jones	5
	2	do	5
	3	do	5
	4	Geo. Mabury	5
	5	do	5
	6	do	5
246	1	L. A. Metmore	12
	2		
	3		
	4		
	5		
	6		
247 Tide	1	M. L. Bensley	36
	2		
	3		
	4		
	5		
	6		
	7		
	8		
	9		
	10		
	11		
	12		
248 Tract	1	M. L. Bensley	12
	2		
	3		
	4		
	5		
	6		
	7		
	8		
	9		
	10		
	11		
	12		

Tide Block.

Widdletown.

BLOCK.	LOT.	OWNER	VALUE OF REAL ESTATE.
249 Tract	1	W. H. Emory	12
	2		
	3		
	4		
	5		
	6		
	7		
	8		
	9		
	10		
	11		
	12		
250 - Tide	1	Mary S. Ginn Tide	6
	2		
	3		
	4		
	5		
	6		
	7		
	8		
	9		
	10		
	11		
	12		
251	1	J. M. Hellman	24
	2		
	3		
	4		
	5		
	6		
252	1	Chas. S. Hamilton	24
	2		
	3		
	4		
	5		
	6		

Middletown.

BLOCK.	LOT.	VALUE OF REAL ESTATE.	
253 Tide	1	6	
	2		
	3		
	4		
	5		
	6		
	M. L. Benschly 1 to 6 Inc	7	24
		8	
		9	
		10	
		11	
		12	
254 Tide Block.	1	12	
	2		
	3		
	4		
	5		
	6		
	Mary L. Binn -		7
			8
			9
			10
			11
			12
255 Tide Block.	1	12	
	2		
	3		
	4		
	5		
	6		
	Ysidora B. de Couto		7
			8
			9
			10
			11
			12

Middletown.

BLOCK.	LOT.	VALUE OF REAL ESTATE.	
256 Tide	1	18	
	2		
	3		
	4		
	5		
	6		
	L. P. Gerichten		7
			8
			9
			10
			11
			12
257	1	24	
	2		
	3		
	4		
	5		
	6		
258 Tide	1	18	
	2		
	3		
	4		
	5		
	6		
	L. A. Wetmore		7
			8
			9
			10
			11
			12

Widdletown.

Widdletown.

BLOCK.	LOT.	VALUE OF REAL ESTATE.
259 Tide Block.	1	22
	2	
	3	
	4	
	5	
	6	
	7	
	8	
	9	
	10	
	11	
	12	
	13	
	14	
	15	
	16	
	17	
	18	
	19	
	20	
	21	
	22	
260 Tide Blk.	9	4
	10	
	11	
261 Tide Land Block.	1	12
	2	
	3	
	4	
	5	
	6	
	7	
	8	
	9	
	10	
	11	
	12	

Saidora B. de leouts

Unknown

Mr. L. Bensley

BLOCK.	LOT.	VALUE OF REAL ESTATE.
262 Tide. Tide Block.	1	12
	2	
	3	
	4	
	5	
	6	
	7	
	8	
	9	
	10	
	11	
	12	
263 Tide Block.	1	6
	2	
	3	
	4	
	5	
	6	
264 Tide Block.	7	6
	8	
	9	
	10	
	11	
	12	
265-Track Tide	1	2
	2	
	3	
	4	
	5	
	6	
	7	
	8	
	9	
	10	
	11	
	12	
266 Tide Block.	1	6
	2	
	3	
	4	
	5	
	6	

C. P. Kuehl

Unknown

Unknown

John Keallaghan all

Mary L. Ginn J. S. Rowe

Middletown.

BLOCK.	LOT.	OWNER	VALUE OF REAL ESTATE.
267 Tide Blk.	1	L. P. Hall	6
	2		
	3		
	4		
	5		
	6		
268 Tide Blk.	1	Mary L. Ginn	1
	2		
	3		
	4		
	5		
	6		
269 Tide Blk.	1	L. P. Guichten	9
	2		
	3		
	4		
	5		
	6		
270 Tide Blk.	1	M. L. Benady	8
	2		
	3		
	4		
	5		
	6		
	7		
	8		
271 Tide Blk.	1	L. A. Wetmore	9
	2		
	3		
	4		
	5		
	6		

Middletown.

BLOCK.	LOT.	OWNER	VALUE OF REAL ESTATE.
272 Tide Blk.	1	Ysidora B. de Levato	12
	2		
	3		
	4		
	5		
	6		
273	Fract. Tide	Unknown	2
274 Tide Blk.	7	Mary L. Ginn	12
	8		
	9		
	10		
	11		
	12		
275	1	Eugene Kelley	20
	2		
	3		
	4		
	5		
	6		
276 Tide	1	Chas. S. Hamilton	25
	2		
	3		
	4		
	5		
	6		
277 Tide Block.	1	Unknown	3
	2	do	3
	3	P. L. Remondino	3
	4	Unknown	3
	5	do	3
	6	do	3
	7	do	3
	8	P. L. Remondino	3
	9	Unknown	3
	10	do	3
	11	P. L. Remondino	3
	12	do	3

Middletown.

BLOCK.	LOT.	VALUE OF REAL ESTATE.
278	1	12
	2	
	3	
	4	
Tide	5	
Block.	6	
	7	
	8	
	9	
	10	
	11	
	12	
279	1	15
	2	
	3	
Part Tide	4	
Block.	5	
	6	
280	1	6
	2	
	3	
Part Tide Blk.	4	
	5	
	6	
281	7	8
	8	
	9	
Tide Blk.	10	
	11	
	12	
282	7	9
	8	
	9	
Tide Blk.	10	
	11	
	12	

Middletown.

BLOCK.	LOT.	VALUE OF REAL ESTATE.	OF DATE.		
283	1	50	18		
	2				
	3				
	4				
	5				
	6				
284	1	12	3		
	2				
	3				
	4				
	5				
	6				
	7				
	8				
	9				
285	9	2	11		
	10				
	11				
	12				
Tide Blk.	13				
	14				
	15				
	16				
286	9			2	3
	10				
	11				
Tide Blk.	12				
	13				
	14				
	15				
	16				

Widdletown.

VALUE OF REAL ESTATE.

BLOCK.	LOT.	OWNER	VALUE OF REAL ESTATE.
287	1	P. Beaudry	12
	2	E. W. Elliott (Eugene Kelly)	12
	3	Felsched + Lehoate (do)	12
	4	Mary S. Ginn	12
	5	J. S. Rowe	12
	6	B. W. B. McDonald	12
	7	E. W. Elliott (Eugene Kelly)	12
	8	W. H. Emory	12
	9	Unknown	12
288	1	W. D. McKealy	12
	2	Unknown	12
	3	L. P. Gerichten	12
	4	Unknown	12
	5	do	12
	6	Jacob Hoke (W. E. Howard)	12
289	7	Mary S. Ginn	2
	8	Unknown 8 to 12 inc	1
	9		
	10		
	11		
	12		
290	7	L. P. Gerichten	2
	8	M. L. Binsly	2
	9	John Callaghan	2
	10	do	2
	11	do	2
	12	L. A. Wetmore	3
291	1	L. A. Wetmore	12
	2	do	12
	3	W. E. Howard	12
	4	L. P. Gerichten	12
	5	L. B. Howell	12
	6	do	12

Widdletown.

VALUE OF REAL ESTATE.

BLOCK.	LOT.	OWNER	VALUE OF REAL ESTATE.
292	7	Unknown	3
	8	do	3
	9	L. A. Wetmore	3
	10	Unknown	3
	11	do	3
	12	do	3
293	1	P. Beaudry	20
	2	Unknown	20
	3	do	20
	4	J. S. Rowe	20
	5	do	20
	6	Unknown	20
	7	do	20
	8	John Treat	20
	9	D. Wallach	20
	10	Unknown	20
	11	do	20
	12	Jacob Hoke	20
294	1	John Treat	20
	2	L. B. Howell	20
	3	W. H. Emory	20
	4	Unknown	20
	5	Eugene Kelly	20
	6	W. D. McKealy	20
	7	Eugene Kelly	20
	8	Unknown	20
	9	M. L. Binsly	20
	10	do blank part of - Alice J. blank part of - Mr. J. G. blank part of - J. M. blank part of lot 10	20
	11	M. L. Binsly	20
	12	Unknown	20

Tide Block.

Tide Blk.

BLOCK.	LOT.	Widdletown.	VALUE OF REAL ESTATE.
295	1	Le. B. Stace	25
	2	do	25
	3	W. H. Emory	25
	4	M. L. Binsley	25
	5	Wm Jones	25
	6	H. Mabury	25
	7	O. S. Wetherby	25
	8	John G. Downey N. 17 ft Unknown S. 33 ft	15 10
	9	W. H. Emory	25
	10	M. L. Binsley	25
	11	Le. B. Stace	25
	12	M. L. Binsley - (Wm Jones)	25
296	1	Eugene Kelley	25
	2	do	25
	3	W. G. Howard	25
	4	Eugene Kelley	25
	5	do	25
	6	Unknown	25
	7	O. S. Wetherby	25
	8	Le. P. Gerichetta	25
	9	Le. P. Gerichetta	25
	10	Le. P. Gerichetta	25
	11	Jose G. Estudillo	25
	12	Unknown	25
297	1	Unknown 1 to 6 inc	12
	2		
	3		
	4		
	5		
	6		
	7	Ysidora B. de Leouts	2
	8	W. H. Emory	2
	9	Le. B. Stace	2
	10	Mary L. Ginn	2
	11	Le. A. Wetmore	3
	12	Unknown	2

Tide Land Block.

Unknown Downey

BLOCK.	LOT.	Widdletown.	VALUE OF REAL ESTATE.
298	1	Unknown 1 to 6 inc	18
	2		
	3		
	4		
	5		
	6		
	7	Le. A. Wetmore	3
	8	Unknown	3
	9	O. S. Wetherby	3
	10	Unknown	3
	11	M. L. Binsley	2
	12	do	2
299	1	G. W. Bagnall Oct.	25
	2	M. L. Binsley	30
	11	Mary L. Ginn	25
	12	do	25
300	1	Unknown	30
	2	do	30
	11	do	30
	12	Mary L. Ginn	30
303	1	Unknown 1 to 5 inc	15
	2		
	3		
	4		
	5		
	6		
	8	W. D. McNealy	3
	9	Unknown	3
	10	Le. P. Gerichetta	3
	11	Ysidora B. de Leouts	3
	12	Mary L. Ginn	3
		Gardner and Bleeker Tract	1260
		2=100 Vara Lots	

Tide Block.

Tide Block.

Gardner and Bleeker Tract 2=100 Vara Lots

BLOCK.	LOT.	Middletown. Right of Way.	VALUE OF REAL ESTATE.
	1	Le. P. Gerichten	16
	2	M. L. Binsley 3/4. W. P. McKealy Jr. 1/2	8 8 Bensley McKealy
	3	John J. Barry 3/4 ft Eugene Kelley 4 ft	6 10 Kelly Barry
	4	Unknown	16
	5	Unknown	16
	6	M. L. Binsley (Mary A. Washell 1/2 28 ft)	15
	7	W. H. Emory	15
	8	Le. P. Drull	15
	9	Unknown	15
	10	Le. P. Gerichten Jr. 12 ft - Unknown 5.38 ft	10 5
	11	John Treat	15
	12	Jose G. Estudillo	15
	13	Eugene Kelley	15
	14	Eugene Kelley	15
	15	Wm Jones	12
	16	Le. Mabury	12
	17	Le. A. Wetmore	12
	18	Le. A. Wetmore	12
	19	Mary L. Ginn	12
	20	Mary L. Ginn	12

BLOCK.	LOT.	Middletown. Right of Way.	VALUE OF REAL ESTATE.
	21	Mary L. Ginn 1/2 - Le. A. Wetmore 1/2	6 6 Le. A. Wetmore
	22	Le. P. Drull	10
	23	M. L. Binsley	10
	24	J. L. Rowe	10
	25	O. S. Wetherby	10
	26	Eda E. Clark part - Alice J. Clark part of - Mrs. E. J. Clark part of - J. M. Clark part of -	4 4 4 4 15
	27	John G. Drummy N. 20 ft Unknown S. 30 ft	10 Unknown Drummy
	28	J. L. Rowe (P. Beaudry 5.34 ft)	10
	29	W. H. Emory (P. Le. Remondino) Eugene Kelley	8
	30	V. E. Howard	8
	31	O. S. Wetherby	8
	32	Le. P. Gerichten (V. E. Howard)	8
	33	Le. P. Gerichten	8
	34	W. H. Emory	8
	35	W. H. Emory	8
	36	O. E. Heppnerstead	10
	37	Unknown	10
	38	Do	10
	39	J. Stone	10
	40	J. Stone	10

BLOCK.	LOT.	Middletown Right of Way.	VALUE OF REAL ESTATE.
	41	J. Stone	10
	42	J. Stone	10
	43	L. S. Hamilton	10
	44	L. S. Hamilton	10
	45	L. S. Hamilton	10
	46	Eugene Kelley	10
	47	Eugene Kelley	10
	48	Eugene Kelley	10
	49	O. E. Hopperstead	8
	50	J. Stone	8
	51	Wm Jones	8
	52	O. S. Mearby	8
	53	L. P. Gerichten	8
	54	L. P. Gerichten 1/2 — Unknown	4 4
	55	Unknown	8
	56	P. Beaudry	7
	57	J. H. Schneck	4
	58	J. H. Schneck	6
	59	Unknown	6
	60	do	6

BLOCK.	LOT.	Middletown Right of Way.	VALUE OF REAL ESTATE.
	61	Unknown	6
	62	J. H. Schneck	6
	63	Unknown	6
	64	L. S. Hamilton	10
	65	L. P. Howell	6
	66	L. P. Howell	6
	67	L. A. Wetmore 67 to 72 inch —	36
	68		
	69		
	70		
	71		
	72	Mc L. Bensley 73 to 80 inch	48
	73		
	74		
	75		
	76		
	77		
	78		
	79		
	80		

BLOCK.	LOT.	Middletown Right of Way.	VALUE OF REAL ESTATE.
	81	L. P. Gerichten	7
	82	L. P. Gerichten	6
	83	L. P. Gerichten	6
	84	L. P. Gerichten	6
	85	L. P. Gerichten	6
	86	L. P. Gerichten	6
	87	Mary L. Ginn	6
	88	Mary L. Ginn	6
	89	Mary L. Ginn	6
	90	Mary L. Ginn	6
	91	Mary L. Ginn	6
	92	Mary L. Ginn	6
	93	L. P. Stull 93 to 98 incl	36
	94		
	95		
	96		
	97		
	98		
	99	Mary L. Ginn	6
	100	Mary L. Ginn	6

BLOCK.	LOT.	Middletown Right of Way.	VALUE OF REAL ESTATE.	OF STATE.
	101	Mary L. Ginn	6	90
	102	Mary L. Ginn	6	80
	103	Mary L. Ginn	6	80
	104	Mary L. Ginn	6	80
	105	Unknown	6	80
	106	do	6	80
	107	do	6	80
	108	do	6	80
	109	do	6	80
	110	do	6	80
	111	L. P. Stull 111 to 120 incl	60	80
	112			
	113			
	114			
	115			
	116			
	117			
	118			
	119			
	120			

BLOCK.	LOT.	Middletown Right of Way.	VALUE OF REAL ESTATE.
	121	L. P. Howell	6
	122	L. P. Howell	6
	123	L. P. Howell	6
	124	H. Mabury	6
	125	H. Mabury	6
	126	H. Mabury	6
	127	H. Mabury	6
	128	Wm. Jones	6
	129	Wm. Jones	6
	130	Unknown	6
	131	E. W. Morse	6
	132	E. W. Morse	6
	133	E. W. Morse	6
	134	Unknown	6
	135	do	6
	136	do	6
	137	M. L. Binsley	6
	138	do	6
	139	do	6
	140	do	6

BLOCK.	LOT.	Middletown Right of Way.	VALUE OF REAL ESTATE.	VALUE OF REAL ESTATE.
	141	M. L. Binsley	6	90
	142	do	6	80
	143	do	6	80
	144	do	6	80
	145	H. H. Bancroft S 1/2 Unknown N 1/2	3	60
	146	Unknown	4	80
	147	Mrs. S. B. Sexton S 1/2 Unknown N 1/2 Sexton	3	70
	148	Unknown	6	0
	149	J. M. Hellman	6	0
	150	Unknown	6	0
	151	E. W. Morse	6	0
	152	H. H. Bancroft	6	0
	153	do	6	0
	154	do	6	0
	155	L. A. Wetmore 155 to 160 incl	6	0
	156		6	0
	157		6	0
	158		6	0
	159		6	0
	160		6	0

Widdletown Right of Way.

BLOCK.	LOT.	VALUE OF REAL ESTATE.
	161 Eugene Kelley	6
	162 John B. Downey	6
	163 E. W. Marse	6
	164 E. W. Marse	6
	165 Unknown	6
	166 Eugene Kelley	6
	167 Eugene Kelley	6
	168 Ysidora B. de leonte	6
	169 E. W. Marse	6
	170 Mrs. Isabel S. Adams 5.52 ft. - E. D. Cundleton 18 ft. -	4 Adams Cundleton
	171 Mrs. Ellen Carver 40 ft. - A. G. Maxey 10 ft	5 ²
	172 Eugene Kelley	6
	173 Unknown	6
	174 J. M. Lalark 8.35 ft. Unknown 8.15 ft	2 2
	175 J. D. Mannape 8.8 ft. - Steiner + Klauber 12 ft of	2 3 miller S. + K.
	176 Ida E. Lalark part of - Alice J. Lalark part of - Mrs. G. G. Lalark S. 10 ft. of 176 - E. P. Gerichten 20 ft. of lot 176 -	2 2 2 2
	177 Unknown	4
	178 do	4
	179 Eugene Kelley	4
	180 Eugene Kelley	4

Widdletown Right of Way.

BLOCK.	LOT.	VALUE OF REAL ESTATE.	VALUE OF REAL ESTATE.
	181		90
	182		80
	183		80
	184		80
	185		80
	186	Eugene Kelley	40
	187		80
	188		80
	189		80
	190		80
	191	le. P. Gerichten	6
	192	le. P. Gerichten	4
	193	le. P. Gerichten	4
	194	le. P. Gerichten	4
	195	le. P. Gerichten	4
	196	le. P. Gerichten	4
	197	le. P. Gerichten	4
	198	le. P. Gerichten	4

New San Diego.

BLOCK.	LOT.	VALUE OF REAL ESTATE.
749 Tide Block.	A	/
	B	Rosario E. de Ferrer
	C	
	D	
	E	
	F	Rosario E. de Ferrer (J. S. Munnage tlo)
750 Tide Block.	A	Rosario E. de Ferrer
	B	do.
	C	
	D	
	E	
	F	Rosario E. de Ferrer
	G	
	H	
	I	
	J	
	K	
	L	Rosario E. de Ferrer
751 Tide Block.	A	Jos. P. Kesper
	B	
	C	
	D	
	E	O. N. Sanford and 1/3 - J. S. Duveton and 1/3
	F	
	G	Mary S. Ginn and 1/2 - E. D. Weed and 1/6 -
	H	
	I	
	J	J. B. Magruder Estate
	K	Martina G. Aquino (part water)
	L	A. B. Smith - Hirs

Sanford
Sturton

Weed

New San Diego.

BLOCK.	LOT.	VALUE OF REAL ESTATE.	VALUE OF REAL ESTATE.
752	A	Ellen P. de Wolfskill	60
	B	Unknown	50
	C	do	50
	D	Jas. McLeay	50
	E	Keannali Munnage	50
	F	do.	70
	G	do.	70
	H	do.	50
	I	Unknown	50
	J	Mrs. W. P. de Maqu	50
	K	Jas. McLeay	50
	L	A. W. Wiley	80
753	A	J. S. Rowe	80
	B	do.	60
	C	Josiah Shaffer	60
	D	Amanda McLeay	60
	E	H. Day	80
	F	Josiah Shaffer	80
	G	Jos. A. Aquino	60
	H	Elizabeth Stanwood	60
	I	do.	60
	J	Jas. McLeay (Amanda McLeay)	60
	K	Amanda McLeay	60
	L	Jos. A. Aquino (Amanda McLeay)	80
754	A	N. Hunsaker	80
	B	Rosario E. de Ferrer	60
	C	Mary S. Ginn and 1/2 - E. D. Weed and 1/6 - Unknown and 2/4 Weed	60
	D	Joe Morrison	60
	E	Jas. McLeay	80
	F	Unknown	50
	G	do	60
	H	Eliz. Stanwood	60
	I	A. W. Wiley	60
	J	do.	30
	K	Mary S. Ginn and 1/2 Unknown and 1/2	80
	L	Eliz. Stanwood	80

Unknown
Ginn

Unknown
Ginn

BLOCK	LOT	Owner	VALUE OF REAL ESTATE
755	A	Rosario E. de Ferrer (J. L. Rowe)	100
	B	E. W. Morse	80
	C	Elyz. Stanwood	80
	D	M. Sanford	80
	E	Mary B. Saggart	80
	F	Jos. A. Aquino	90
	G	Unknown	90
	H	Jos. A. Aquino	80
	I	do	80
	J	Geo. F. Neoper	80
	K	Elyz. Stanwood	80
	L	Unknown	100
	756	A	A. H. Wiley
B		Ysabel Altamirano	80
C		Unknown	80
D		E. W. Morse	80
E		do	80
F		Mary L. Ginn Und. 1/2 - E. D. Weed Und. 1/6 - Unknown Und. 1/6 ^{Ginn Weed #27}	18
G		Jos. Richards	80
H		Geo. F. Neoper (Rt. Rev. S. Moran) (W. W. Stewart)	80
I		W. W. Stewart	80
J		Lo. B. Jewell	80
K		J. S. Richards	100
L		C. C. Coolidge	100
757	A	Mrs. Mary Prasier	100
	B	do	80
	C	do (Steiner + Hausen) (H. Mahony, S. L. C.)	80
	D	J. L. Rowe	80
	E	Mary L. Ginn Und. 1/2 - E. D. Weed Und. 1/6 - Unknown Und. 1/6 ^{Ginn Weed}	24
	F	Dolores Aquino	90
	G	Ellen P. de Wolfskill	80
	H	Mary L. Ginn	80
	I	S. Killam	80
	J	Elyz. Stanwood	80
	K	do	80
	L	W. Jeff. Stanwood	100

BLOCK	LOT	Owner	VALUE OF REAL ESTATE
758	A	A. F. Keinchman	100
	B	St. P. Swan	80
	C	Mary L. Ginn Und. 1/2 - E. D. Weed Und. 1/6 - Unknown Und. 1/6 ^{Ginn Weed}	24
	D	St. P. Swan	80
	E	Elyz. Stanwood	80
	F	J. B. Magruder Estate	90
	G	Elyz. Stanwood	100
	H	A. B. Smith - Heirs	80
	I	E. W. Morse	80
	J	J. L. Rowe	80
	K	W. M. Stealy	100
	L	Jas. McLevy	80
	759	A	Mrs. Mary Tweed
B		Unknown	80
C		Elyz. Stanwood	80
D		do	80
E		do	80
F		do	90
G		do Deleva	100
H		J. B. Magruder Estate	80
I		Elyz. Stanwood	80
J		Wm. Beardsley	80
K		Lo. B. Rudd	80
L		Elyz. Stanwood	100
760	A	A. F. Keinchman	60
	B	do	50
	C	Lolara M. Millard	50
	D	Elyz. Stanwood	50
	E	do	60
	F	S. S. Dinnel	60
	G	Unknown	50
	H	Ellen P. de Wolfskill	50
	I	J. L. Rowe	50
	J	R. Steaman	50
	K	W. M. Stealy (Ysabel Altamirano)	50
	L	Ysabel Altamirano	60

BLOCK.	LOT.	New San Diego.	VALUE OF REAL ESTATE.
761	A	J. L. Rowe	60
	B	Soabel Altamirano	50
	C	A. Allen	50
	D	Mrs. W. P. de Magre 1/2 Soabel Altamirano 1/2	25 25
	E	D. Delvaland	50
	F	Martin G. Aguirre (A. G. Wentworth)	60
	G	Martin G. Aguirre Gas. Faisse	60
	H	Eliz. Stanwood	50
	I	Do.	50
	J	D. Larro	50
	K	Do.	50
	L	D. Kallach (H. Mabury)	60
762	A	Rosario E. de Ferrer	60
	B	Mrs. W. P. de Magre	50
	C	Do	50
	D	A. E. Horton (A. B. Smith - Heiss)	50
	E	J. L. Rowe	50
	F	Mary S. Ginn Und. 1/4 - Unknown Und. 3/4	45 15
	G	A. E. Horton (A. B. Smith - Heiss)	60
	H	Miguel A. Aguirre	50
	I	A. E. Horton (A. B. Smith - Heiss)	50
	J	Eliz. Stanwood	50
	K	M. Sherman	50
	L	Mary S. Ginn	60
763	A	Martin G. Aguirre	60
	B	Jose L. Estudillo	50
	C	E. W. Morris	50
	D	Eliz. Stanwood	50
	E	Do.	50
	F	Rosaria E. de Ferrer	60
	G	Eliz. Stanwood	60
	H	Do.	50
	I	Do.	50
	J	Gas. McLeary	50
	K	J. H. Bourlein	50
	L	Martin G. Aguirre	60

Altamirano
Magre

Unknown
Ginn

BLOCK.	LOT.	New San Diego.	VALUE OF REAL ESTATE.
764	A	Eliz. Stanwood	60
	B	Dolores Aguirre	50
	C	A. F. Hirschman	50
	D	W. J. McLeary	50
	E	Ed. O. Leary	50
	F	B. F. Mudd estate	60
	G	James Murphy	60
	H	Eliz. Stanwood	50
	I	Do.	50
	J	Do.	50
	K	Do.	50
	L	M. Keating	60
765	A	Unknown	60
	B	H. Mabury	50
	C	Gas. McLeary Und. 1/2 - A. E. Maxey Und. 1/2	25 25
	D	Wm. Jones	50
	E	H. Mabury	50
	F	Wm. Jones	60
	G	E. W. Elliott Und. 1/2 W. W. Stewart Und. 1/2	30 30
	H	J. Cornell M. H. Bourlein	50
	I	Do.	50
	J	Martin G. Aguirre	50
	K	Mary S. Ginn Und. 1/2 - Ed. W. Und. 1/6 - Unknown Und. 3/6	25 25
	L	Gas. McLeary Und. 1/2 - A. E. Maxey Und. 1/2	30 30
766	A		/
	B	Geo. F. Hooper	/
	C	Jose A. Aguirre	/
	D		/
	E		/
	F		/
	G		/
	H		/
	I		/
	J		/
	K	Mrs. W. P. de Magre	/
	L	M. Keating	/

Maxey
McLeary

Stewart
Elliott

Unknown
Ginn
Wm. Jones
Maxey
McLeary

New San Diego.

BLOCK.	LOT.	OWNER	VALUE OF REAL ESTATE.
767	A	Martin G. Aguirre	1
	B	do	1
	C		
	D	Martin G. Aguirre	1
	E		
	F		
	G	Jose Aguirre	1
	H	do	1
	I		
	J		
	K		
	L		
768	A		
	B	Martin G. Aguirre	1
	C	do	1
	D	W. W. Stewart	1
	E		
	F		
769	A		
	B	Miguel A. Aguirre	1
	C		
	D		
	E		
	F	Geo. F. Hooper	1
770	A		
	B		
	C	J. B. Magruder Estate	1
	D		
	E		
	F		
	G		
	H		
	I		
	J		
	K	Miguel A. Aguirre	1
	L	do	1

Tide Block.

Tide Block.

Tide Block.

Tide Block.

New San Diego.

BLOCK.	LOT.	OWNER	VALUE OF REAL ESTATE.
771	A	Geo. F. Hooper	1
	B		
	C		
	D	Miguel A. Aguirre	1
	E		
	F		
	G		
	H	Miguel A. Aguirre	1
	I	do	1
	J		
	K		
	L		
772	A	Henry MacLagan	60
	B	L. W. Whipple	50
	C	Miguel A. Aguirre	50
	D	Eliz. Stanwood	50
	E	Unknown	50
	F	Eliz. Stanwood	60
	G	Unknown	60
	H	Eliz. Stanwood	50
	I	Miguel A. Aguirre	50
	J	A. H. Wilcox	50
	K	D. Wallace	50
	L	Jose G. Estudillo E. 1/2 of - P. Bogardi W. 1/2	60
773	A	L. Mabury	50
	B	do	50
	C	Martin G. Aguirre	50
	D	J. B. Magruder Estate	50
	E	J. H. Boulton	60
	F	Geo. F. Hooper	60
	G	Martin G. Aguirre	50
	H	James Murphy	50
	I	Isabel Altamirano	50
	J	Eliz. Stanwood	50
	K	do	60
	L	do	60

Tide Block.

Bogardi Estate

New San Diego.

BLOCK.	LOT.	NAME	VALUE OF REAL ESTATE.
774	A	Eliz. Stannwood	60
	B	Do.	50
	C	Do.	50
	D	Mrs W. P. de Magee	50
	E	Supria A. Bernardino (Frank Stone)	50
	F	Yosabel Altamirano	60
	G	Fl. Stone	60
	H	Do.	50
	I	Dolores Aguirre	50
	J	John R. Porter	50
	K	Dolores Aguirre	50
	L	J. Cornell	60

BLOCK.	LOT.	NAME	VALUE OF REAL ESTATE.
775		Plaza de Pantoja	

BLOCK.	LOT.	NAME	VALUE OF REAL ESTATE.
776	A	Geo. F. Hooper	60
	B	J. M. Miller	50
	C	Jose L. Estudillo	50
	D	Eliz. Stannwood	50
	E	St. H. Bourcin	50
	F	A. Allen	60
	G	Mrs W. P. de Magee	60
	H	John S. De Bonte	50
	I	E. W. Stottage	50
	J	R. D. Israel (E. W. Stottage)	50
	K	Mrs. S. A. Stottage	50
	L	D. Choate E. 55 ft - E. W. Stottage N. 25 ft - W. J. Fyfe 20 x 10 ft in mid. Choate Fyfe	50 50 20

BLOCK.	LOT.	NAME	VALUE OF REAL ESTATE.
777		United States Stables	

New San Diego.

BLOCK.	LOT.	NAME	VALUE OF REAL ESTATE.
778	A	Steiner-Hlauber	90
	B	Gas. McLeary	80
	C	Dolores Aguirre	80
	D	do	80
	E	do 1/3 valued J. Guendike 2/3 of	53 27
	F	do (Steiner-Hlauber)	
	G	Eliz. Stannwood	100
	H	Do.	60
	I	Geo. F. Hooper	80
	J	Steiner-Hlauber	80
	K	Do.	80
	L	Martha J. Aguirre	100

BLOCK.	LOT.	NAME	VALUE OF REAL ESTATE.
779	A	Dolores Aguirre	90
	B	Miguel A. Aguirre	80
	C	Unknown	80
	D	do	80
	E	do	80
	F	Eliz. Stannwood	90
	G	Miguel A. Aguirre	100
	H	Mrs W. P. de Magee	80
	I	Ellen P. de Wolfskill	80
	J	Miguel A. Aguirre	80
	K	Geo. Williams	80
	L	Mary E. Gould	100

BLOCK.	LOT.	NAME	VALUE OF REAL ESTATE.
780	A	Unknown	60
	B	do	50
	C	Miguel A. Aguirre	50
	D	do	50
	E	J. S. Rome	50
	F	Mrs E. A. H. De Wolf	60
	G	Unknown	60
	H	Austin Roberts	50
	I	do	50
	J	Eliz. Stannwood	50
	K	do.	50
	L	do	60

BLOCK.	LOT.	New San Diego.	VALUE OF REAL ESTATE.
781	A	Mary L. Ginn Und 1/2 - E. D. Weld Und 1/6 - Unknown Und 1/6	30 Weld 10
	B	Dobos Aquino	50
	C	do	50
	D	Jose A. Aquino	50
	E	do	50
	F	Gas. McLeay	60
	G	Eliz. Starnwood	60
	H	Isabel Altamirano	50
	I	J. B. Magruder Estate	50
	J	J. B. Rowe	50
	K	do	50
	L	D. Cleveland	60
782	A	W. S. McKealy	60
	B	B. Ann Tapley (B. H. Nadel Est.)	50
	C	W. S. McKealy	50
	D	Mary L. Ginn Und 1/2 - E. D. Weld Und 1/6 - Unknown und 1/6	9 Weld
	E	J. B. Magruder Estate	50
	F	Geo. F. Hooper	60
	G	Gas. McLeay	60
	H	Eliz. Starnwood	50
	I	do	50
	J	W. S. McKealy	50
	K	Eliz. Starnwood	50
	L	Mary B. Jaggar	60
783	A	Jose A. Aquino	60
	B	Eliz. Starnwood	50
	C	G. W. Morse	50
	D	Gas. McLeay	50
	E	Unknown	50
	F	do	60
	G	O. N. Sanford und 1/3 - S. B. Denton und 1/3	40 Sanford Denton 20
	H	S. P. Keitzelman	50
	I	Eliz. Starnwood	50
	J	Unknown	50
	K	do	50
	L	Jose A. Aquino	60

BLOCK.	LOT.	New San Diego.	VALUE OF REAL ESTATE.
784		U. S. Barracks	
785	A	A. B. Jackson	20
	B	Rosario E. de Torres part	8
	C	do part	8
	D	A. F. Keitzelman	15
	E	Ellen P. de Wolfskil	15
Part Tide	F	Unknown	15
	G	do	15
	H	Mary L. Ginn Und 1/2 - E. D. Weld Und 1/6 - Unknown Und 1/6	3 Weld 8
	I	J. A. Smith W. 25 ft - Unknown E. 72 ft	8
	J	Eliz. Starnwood	15
	K	Mrs. W. P. de Maqu	15
	L	Eliz. Starnwood	15
786	A	Dobos Aquino	
	B		
	C		
	D	J. B. Magruder Estate	1
	E	Dobos Aquino	1
	F		
	G		
	H	Dobos Aquino	5
	I		
	J		
	K	Dobos Aquino	10
	L		
787	A		
	B		
	C		
	D	Dobos Aquino	1
	E	do (Geo. F. Hooper)	
	F		
	G		
	H	S. P. Keitzelman	1
	I		
	J		
	K		
	L		

Part Tide

Tide Block.

Tide Block.

New San Diego.

BLOCK.	LOT.	OWNER	VALUE OF REAL ESTATE.
788 Tide Block.	A	José A. Aguirre	1
	B		
	C	José A. Aguirre	1
	D	J. S. Manuafes Leo-	1
	E		
789 Tide Block.	A		
	B		
	C	José A. Aguirre	1
	D	E. D. Wald, Und. 1/2 N. W. Stewart - all	Stewart Wald 1
	E	Mary E. Gould	1
790 Tide Block.	A		
	B		
	C	Rosario E. de Ferrer	1
	D		
	E		
	F		
	G		
	H	Geo. F. Hooper	1
	I		
	J	José A. Aguirre (W. W. Stewart)	1
791 Tide Block.	A		
	B	Martín J. Aguirre	1
	C	do	1
	D	Mrs. A. M. Wiley	1
	E		
	F	Geo. F. Hooper	1
	G		
	H	N. W. Stewart	1
	I	E. D. Wald Und. 1/2 (W. W. Stewart all)	Stewart Wald 1
	J	do. " 1/2	Wald 1
K			
L	Mary E. Gould	1	

New San Diego.

BLOCK.	LOT.	OWNER	VALUE OF REAL ESTATE.	
792	A	Eliz. Stanwood	50.6	
	B	Do.	40.0	
	C	Mary J. Ginn Und. 1/2 - E. D. Wald Und. 1/2 - Unknown Und. 1/2	20.76	
	D	Eliz. Stanwood Und. 1/2	40.0	
	E	Rosario E. de Ferrer	40.0	
	F	Unknown	50.8	
	G	Mary J. Ginn Und. 1/2 E. D. Wald Und. 1/2 Unknown Und. 1/2	20.76	
	H	Rosario E. de Ferrer	40.2	
	I	Isabel Altamirano	40.0	
	J	Eliz. Stanwood (Ellen P. de Wolfkill)	40.0	
	K	J. B. Magruder Estate	40.0	
	L	Martín J. Aguirre	50.0	
	793	A	J. S. Manuafes Leo	50.0
		B	Unknown	40.0
C		J. B. Magruder Estate	40.0	
D		J. S. Manuafes Leo	40.0	
E		Unknown	40.0	
F		Eliz. Stanwood	30.0	
G		Unknown	50.0	
H		J. S. Manuafes Leo	40.0	
I		Do.	40.0	
J		Do.	40.0	
K		Do.	40.0	
L		Do.	50.0	
794		A	Judge Wallace	50.0
		B	Unknown	40.0
	C	Ellen P. de Wolfkill	40.0	
	D	Mrs. W. P. de Magu	40.0	
	E	Ellen P. de Wolfkill	40.0	
	F	Eliz. Stanwood	40.0	
	G	Judge Wallace	40.0	
	H	Do.	40.0	
	I	John Caperton	40.0	
	J	Do.	40.0	
	K	Do.	40.0	
	L	Judge Wallace	50.0	

New San Diego.

BLOCK.	LOT.	NAME	VALUE OF REAL ESTATE.
796	A	W. W. Stewart	60
	B	Unknown	50
	C	Belunheld + Choate	50
	D	Martin J. Aguirre	50
	E	do	50
	F	Soabel Altamirano	60
	G	Unknown	60
	H	do	50
	I	Soabel Altamirano	50
	J	J. S. Rome	50
	K	do	50
	L	Unknown	60
796	A	Gas. McLeay	90
	B	J. S. Rome und 2/3 - Unknown und 1/3	80
	C	A. F. Hinckman	80
	D	Mary E. Gaud	80
	E	Ellen P. de Wolfskill	50
	F	Eliz. Stanwood	60
	G	Mary S. Ginn und 1/2 - E. D. Wald und 1/2 - Unknown und 2/6	80
	H	Mrs. P. de Magee	80
	I	O. N. Sanford und 2/3 - Unknown und 1/3	80
	J	Soabel Altamirano	80
	K	Gas. McLeay (A. Allen)	80
	L	Ellen P. de Wolfskill	90
797	A	Miguel A. Aguirre	90
	B	Eliz. Stanwood	50
	C	do	30
	D	Unknown	30
	E	do	30
	F	do	35
	G	W. W. Stewart	30
	H	Unknown	30
	I	Eliz. Stanwood	30
	J	Unknown	35
	K	Eliz. Stanwood	60
	L	Unknown	90

New San Diego.

BLOCK.	LOT.	NAME	VALUE OF REAL ESTATE.
798	A	Eliz. Stanwood	16
	B	Gas. McLeay	40
	C	do	16
	D	do	40
	E	do	40
	F	Eliz. Stanwood	8
	G	Geo. F. Hooper	0
	H	do	12
	I	do (Stim & Klauer)	1
	J	do	0
	K	do	0
	L	Ellen P. de Wolfskill	1
799	A	Martin J. Aguirre	0
	B	do	0
	C	Martin J. Aguirre	1
	D	do	1
	E	do	0
	F	Geo. F. Hooper	0
	G	Eliz. Stanwood	0
	H	do	5
	I	Martin J. Aguirre (Mrs. A. M. Wiley)	1
	J	do	1
	K	Mrs. A. M. Wiley	10
	L	do	1
800	A	Rosario E. de Ferrer	1
	B	John de la Boute	1
	C	Rosario E. de Ferrer	1
	D	do	1
	E	do	1
	F	do	1
	G	Mary S. Ginn und 1/2 - E. D. Wald und 1/2	1
	H	do	1
	I	Rosario E. de Ferrer	1
	J	do	1
	K	do	1
	L	Eliz. Stanwood	1

New San Diego.

BLOCK.	LOT.	OWNER	VALUE OF REAL ESTATE.
301 Tide Block.	A		
	B		
	C		
	D		
	E		
	F		
	G	N. W. Stewart	1
	H		
	I	Rosario E. de Ferrer (W. W. Stewart)	7
	J		
	K		
	L	Rosario E. de Ferrer	1
	302 Tide Land.	A	
B			
C		Rosario E. de Ferrer	1
D			
E			
F			
G			
H		Rosario E. de Ferrer	1
I			
J		Mary L. Ginn Und. 1/2 - S. D. Weid Und. 1/6	1
K	Rosario E. de Ferrer	1	
L	Do.	1	
303 Tide Block.	A		
	B	Sarah A. S. Aaron	1
	C		
	D	Dolores Aguirre	1
	E	do	
	F		
	G		
	H	Geo. F. Hooper	
	I		
	J		
	K		
	L		
M			
N	Mary E. Gould	1	

New San Diego.

BLOCK.	LOT.	OWNER	VALUE OF REAL ESTATE.
804 Tide Block.	A	A. F. Keitelman	1
	B		16
	C	A. F. Keitelman	1
	D		40
	E		16
	F	Mrs. A. M. Wiley	1
	G		40
	H		40
	I		8
	J		40
	K		72
	L		20
	805 Tide Block.	A	Geo. F. Hooper
B			20
C			80
D			20
E			20
F			8
G			30
H			20
I			5
J			5
K			1
L			40
806 Tide Block.		A	Dolores Aguirre
	B	Mary L. Ginn Und. 1/2 -	1
	C		40
	D	Dolores Aguirre	1
	E	do	
	F		
	G		
	H		
	I	S. C. Keitzelman	1
	J		
	K		
	L	Dolores Aguirre	1
	M		
N			

BLOCK.

LOT.

New San Diego.

VALUE OF REAL ESTATE.

807	1	for Magnolia Estate	
	2		
	3		
	4	for Magnolia Estate	
	5	lots 1 to 12 incl United States	
	6		
	7		
	8		
	9		
	10		
	11		
	12		
	13		
	14		
	15		
	16		
	17		7
	18		1
	19		1
	20	Rosario E. de Ferrer	1
	21		
	22		
	23		
	24	Mary E. Gould	1
	25		1
	26	Rosario E. de Ferrer	1
	27		1
	28	Geo. F. Hooper	1
	29	Rosario E. de Ferrer	1
	30	Do.	1
	31	Do.	1
	32	Geo. F. Hooper	1
	33		1
	34		1
	35	Rosario E. de Ferrer	1
	36		1
	37	Geo. F. Hooper	1
	38		1

Fill Tide Land.

BLOCK.

LOT.

Pueblo Land.

VALUE OF REAL ESTATE.

	Spot	Acres				
	1100	20	E. & leave all		120	16
	1101	20	G. Bobo		200	40
	1102	20	Lees H. Ut		160	16
	1103	156.57				40
	subdivided to					40
	Lot A	10	J. B. Stanton		80	8
	Whaley Tract	20	E. W. Morse		160	16
	Harrison Tract	26.82	13.37m as	S. Farmer E 1/2 of Harrison Tract	Unknown 13.37m	104.8
	Lot 1	10	Value	Acres	Lees H. Ut	40.5
			80	4.5		5
		2	80	5.5	Lees H. Ut	40.5
				6.5	Lees H. Ut	40.5
		3	80	7.5	Lees H. Ut	40.5
				8.5	Lees H. Ut	40.5
		4	80	9.5	Lees H. Ut	40.5
				10.5	Elizabeth C. DeFries	40.5
		1	40	11.5	Stinner + Klamber	40.5
				12.5	E. O'Leary	40.5
		2	40			40.5
		3	40			40.5
	1104	160	Jas. McKeay all		80.0	8

With return
Famun

Pueblo Land.

BLOCK.	LOT.	Acres.	DESCRIPTION	VALUE OF REAL ESTATE.
1105	160		Gas. McLevy all	800
1106	160	50	Acres E. W. Morse N. 1/2	400
		40	" Mrs. S. Murray Savage	140
		40	" G. W. B. McDonald S. E. 1/4	320
1107	160	50	Acres Catharine Cleveland in S. W. 1/4	240
		14	Acres do do in N. W. 1/4	70
		40	" Mrs. A. M. Gates N. E. 1/4	160
		40	" J. W. Humbert S. E. 1/4	320
		10	" W. J. Walsh N. 10 acres S. W. 1/4	100
		26	" Unknown in N. W. 1/4	208
1108	160	40	Acres Geo. S. Mason Und. 1/2 of E. 1/2	200
		120	" Unknown Und. 1/2 of E. 1/2, + W. 1/2	600
1109	140	136	Acres Michael Hensel	680
		4	" J. M. Battee	20
		20	" Unknown	100
1110	160	7 1/2	Acres Mrs. Allen in N. W. Sec.	30
		20	" T. & R. R. Sec. in E. 1/2	25
		60	" Robt. Kelly in E. 1/2	75
		35	" E. B. Gifford S. W. 1/4	44
		3 1/2	" Unknown in N. W. 1/4	11
		5	" do " S. W. 1/4	8

Pueblo Land.

BLOCK.	LOT.	Acres.	DESCRIPTION	VALUE OF REAL ESTATE.	ACRES OF ESTATE.
1111			L. A. Johnson Estate all of 1111 (N. S. Bear 40 acres S. E. 1/4 + N. E. 1/4) (J. S. Rouse 40 acres S. E. 1/4)	175	16 40 16 40 40
1112			2 Ac. Alfred Cowles (in W. 1/2) 56 " W. J. Walsh	224	5 8 40 72
1113			12 acres - J. M. Battee in - 6 7/8 " S. D. Water Sec. 65 " Unknown	48	20 25 82
1114	160	80	Acres Le. Sec. Seaman in -	120	20
		40	" T. & R. R. Sec.	60	20
		40	" Unknown	60	80
1115	160	80	Acres J. S. Hearney	120	8
		80	" Unknown W. 1/2	120	30 20 5 5
1116	160	80	Acres - D. A. Hollister S. 1/2 -	120	1
		80	" L. A. Johnson Estate N. 1/2	120	40 4 6 5
1117	160	70	Acres - Arnold G. Choate E. 1/2 of N. E. 1/2 and W. 1/2 of S. E. 1/2	90	60 0 0
		60	Acres Geo. A. Estradilla in W. 1/2 of -	30	3
		20	" John G. Seaford in -	60	
		40	" J. S. Hearney W. 1/2 of N. S. 1/4 + E. 1/2 of S. E. 1/4		
1118	150	130	Acres in Jose M. Estradilla	390	
		20	" " S. W. Sec. Gas. McLevy	60	

Publo Land

BLOCK.	LOT.	Acres.	VALUE OF REAL ESTATE.
Lot 1119	160	40 acres Mary B. Gregg Estate N.W. 1/4	200
		40 " Jas McLeay in N.E. corner	200
		80 " Unknown S. 1/2	320
1120	120	J. S. Mannafie Res. all	480
A. Passow Maps 1121		3 1/2 acres leapt. Henry J. Johnson in S.W. part -	130
		20 " Robt. Kelley S. 1/2 of N.E. 1/4	80
		40 " G. L. Carr S.E. 1/4	160
Unnumbered Lot between Lots A+B Passow Maps		10 Acres Catholic Cemetery	
between 1121 + 1122 Passow Maps	2B	" Unknown	25
Unnumbered Lot S.W. of Lot A	5	5 acres W. E. Leigh	20
B	160	80 Acres - Arnold & Choate & Felsenheld E. 1/2 (G. B. Gifford part of E. 1/2)	120
		80 Acres - Arnold & Choate W. 1/2	120
C Passow 1118	160	20 Acres - Arnold & Choate - 1/2 of N.E. 1/4	40
		5 " Felsenheld & Choate E. 1/2 of S.E. 1/4 of N.W. 1/4	10
		5 " A. H. Gilbert W. 1/2 of S.E. 1/4 of N.W. 1/4	8
		5 " W. Hildenbrand in S.W. 1/4	10
		10 " David Davis S.W. 1/4 of N.W. 1/4	20
		40 " Mary L. Wilbur S.E. 1/4	80
		35 " W. E. Howard	70
		15 " Unknown N.W. 1/4 of N.W. 1/4 in N.E. 1/2 of N.W. 1/4	30
		20 " Res. E. 1/2 of N.E. 1/4	40
		5 " Ed. in S.W. corner	10

Publo Land

BLOCK.	LOT.	Acres.	VALUE OF REAL ESTATE.
Lot D	160	80 acres Doug- Gunn E. 1/2	120
		80 " Unknown W. 1/2	120
F	160	80 acres Felsenheld & Choate E. 1/2	120
		80 " Unknown W. 1/2	120
F	160	40 acres W. H. Barley S.E. 1/4	50
		40 " J. L. Rowe S.W. 1/4	50
		20 " Do. S. 1/2 of N.E. 1/4	25
		20 " N. 1/2 of N.E. 1/4 Lucy A. de Woods	25
		40 " J. S. Gordon N.W. 1/4	50
Track G		30 Acres Arnold & Choate S.W. 1/4	30
		10 " Mrs. G. B. Durham S.W. corner of S.W. 1/4	50
		40 " S. Choate E. 1/2	25
		20 " A. H. Gilbert W. 1/2 of N.W. 1/4	25
		20 " Mary E. Wagner S. 1/2 of N.W. 1/4	25
1121 Passow Maps		Middletown Addition	
1122	160	20 Acres Arnold & Choate S. 1/2 of S.W. 1/4	20
		3 " A. G. Dickson	6
		3 " W. Hildenbrand in N.W. 1/4	6
		5 " T. L. St. Smith in S.E. 1/4	10
		30 " G. B. Prudleton " S.W. 1/4	60
		5 " J. W. Reese " N.W. 1/4	10
		80 " G. L. Seaman	160
		5 " J. H. R. R. - Co	10
		11 " Mrs. A. Winder	22
		162	

Pueblo Land

Pueblo Land

BLOCK.	LOT.	DESCRIPTION	VALUE OF REAL ESTATE.
1123	160	80 acres Jessie Brooks & Co. 70 acres D. Cleveland in N. 1/4 10 " F.P.R.R. Co 40 " Anna E. West 1/2 of S.E. 1/4 + N. 1/2 of N.E. 1/4	160 140 20
1124	160	80 acres N. 1/2 - Mrs. Harriett Smith 80 " Cornelia Leale	160 160
1125	160	30 acres Mr. H. Barkley S.W. portion of 30 " S.J. Higgins S.W. portion 5 " St. Kahrout E. 1/2 of N.W. 1/4 of N.W. 1/4 5 " James S. Smith in N.W. 1/4 2 " J.D. Weber in 80 " Unknown in E. 1/2 8 " " " " W. 1/2	90 90 15 15 6 240 24
1126	160	# Mrs. S. A. Lemmings 1/2 Blk. 18 Paulys Addition N. 1/2 of 1126 30 acres John E. High in N. 1/2 #25 " Mrs Anna E. Sanders Blks. 8-9-10-11 of Paulys Add. in N. 1/2 1126 # " E. G. Skinner Blk. 7 + 14 of Paulys Subd. - # S. N. Skinner Blk 10 Paulys ad. # " M. S. Skinner " 15 + 1/2 of 2 " " " 80 " Unknown	3 90 75 18 9 240
1127	160	15 acres Jas. Faine S.W. corner of 80 " Unknown E. 1/2 25 " do in S.W. 1/4 40 " do N.W. 1/4	20 100 32 50
1128	160	80 Acres A. O. Wallace's Addition N. 1/2 80 " Unknown E. 1/2	100
1129		} City Park	
1130			
1131			

BLOCK.	LOT.	DESCRIPTION	VALUE OF REAL ESTATE.
	Lot	Acres	
1132		} Hortons Addition	
1133			
1134			
1135		} City Park	
1136			
1137			
1138	160	40 acres Felscheld + Shoate N.E. 1/4 80 " Jas. McLeay N. 1/2 of 40 " Anna M. Sherman S.W. 1/4 (this assigned to Jas. McLeay N. 1/2) 40 " Mary Wilson S.E. 1/4	80 120 80
1139	160	35 acres J. H. Patton in E. 1/2 20 " J. H. Nelson S. 1/2 of S.E. 1/4 80 " W. 1/2 Eastern Addition 25 " Unknown in E. 1/2	70 40 50
1140	160	12 1/2 acres Elizabeth Le. De Fries - 17 " G. B. Kelsey S. 1/2 of N.E. 1/4 - 15 " C. M. Woods in S.E. 1/4 - 80 " W. 1/2 San Diego Property Union 12 1/2 " Unknown N. 1/2 of 25 Acres S.E. 1/4 3 " do in S. 1/2 of N.E. 1/4 Broken 20 " do in E. 1/2	50 60 70 50 6 80
1141	160	60 acres Erastus Bartlett S. 1/2 and W. 1/2 of S.E. 1/4 20 Mrs. A. J. Chase E. 1/2 of S.E. 1/4 80 " Unknown N. 1/2	180 60 240
1142		} City Park	
1143			
1144			40 acres S.W. 1/4 Canuthers Addition

Publ. Land.

BLOCK.	LOT.	Acres.	Publ. Land.	VALUE OF REAL ESTATE.
1145			Hortons Addition	
1146				
1147				
1148	160	40 acres S.W. 1/4 Pulverwells Addition		
		40 " N.W. 1/4 Gardners "		
		40 " N.E. 1/4 Jaggart "		
		40 " S.E. 1/4 Alts "		
1149	160	20 Acs Alfred Cowles - 1/2 of S.E. 1/4 (Broken)		40
		5 " Julius Cook in E 1/2 of S.E. 1/4		15
		70 " in N. 1/2 N.W. 1/4 Figgins Add		150
		40 " " S.W. 1/4 - Bond + Lehars Add		150
		X " lots 1-2-3-4 in blk 23 Park add - J.A. Falger Plan		4
		5 " F. Griffenburgs S 1/2 of S 1/2 of E 1/2 of S.E. 1/4		15
		10 " L. Goodrich S.W. 1/4 of N.W. 1/4		100
		5 " W. Hildebrand N. 1/2 S 1/2 E 1/2 of S.E. 1/4		15
		3 " T. L. Smith in S.E. 1/4 " S.E. 1/4		9
1150	160	120 acres E.W. Morse W 1/2 of S.E. 1/4		600
		40 " A.E. Horton N.E. 1/4		200
1151	160	20 Acres Comb Bank - Und 1/2 N.W. 1/4 (Broken)		200 60
		13 3/4 acs. Dale Daily in S.W. 1/4		25 140
		9 1/2 acs. Co. F. Francisco in N.E. 1/4		20 95
		5 " Da " N.E. 1/4		20 50
		8 " Mary B. Gregg Estate N.E. 1/4		56 56
		14 1/2 " W.H. Buckley in S.E. 1/4		362 87
		8 " W.E. Leigh portion of -		250 80
		2 " J.V. Mumford " "		57 20
		5 " R.S. Pardee N.E. 1/4 "		125 50
		14 1/2 " Geo. Phipps in S. + central portions		362 145
		2 " J. L. Rome in S.E. 1/4		50 20
		11 " Maggie Raynor in N.E. 1/4		220 110
		6 1/2 " M. G. Wheeler N.E. 1/4		130 65
		20 " E.W. Morse Und 1/2 of N.W. 1/4		200 200
		20 1/2 " Unknown		500 200

Publ. Land.

BLOCK.	LOT.	Publ. Land.	VALUE OF REAL ESTATE.
1152	160	20 acres S. S. Clark Estate N. 1/8 of	200 60
		12 " in N. 1/2 of N.E. 1/4 Saul J. Fletcher	120 60
		20 " John Mc Lavin N.E. 1/4 of N.W. 1/4	400 240
		6 " Geo. Phipps in N.W. portion	120 120
		40 " <u>White Addition</u>	
		30 " in E. part of S.W. 1/4 Owen McLaughery	600 360
		10 " " E " of N.W. 1/4 do	200 120
		20 " A.E. Horton E. 1/2 of N.E. 1/4	200 120
		2 " Unknown in N.E. 1/4	
1153	160	74 3/4 acres S. S. Clark Estate E. 1/2 of	2228 1115
		20 " W.R. Friskie E. 1/2 of S.W. 1/4	400 300
		5 3/4 " G.W. Friskie in E. 1/2	120 85
		20 " Dr. L. M. Fern N. 1/2 of S.W. 1/4	400 300
		40 " A.E. Horton	800 600
1154	160	10 acres H. H. Dougherty S. 1/2 of N.E. 1/4	40
		20 " Co. L. Carr N. 1/2 of N.E. 1/4	80
		10 " Mrs. Beller S. 1/2 " N.E. 1/4	150
		20 " E 1/2 of S.E. 1/4 N.W. Hensleys Add	
		20 " N. 1/2 of S.E. 1/4 Lehas Hensleys "	
		40 " N.W. 1/4 L. Kamballs "	
		40 " S.W. 1/4 Frarys "	
1155	160	Shermans Addition	
1156	160	Hortons Addition	
		Unnumbered lot S of Lot 1155 & W of 1157 .36	
		D. Cleveland 262 lots @ \$5. per lot	1310
1157	160	Mannaford Schillers Add.	

Pueblo Land.

BLOCK.	LOT.	DESCRIPTION	8000	6000
1158	160	J. + P. R. R. loc.		
1159	160	J. + P. R. R. loc.	8000	6000
1160	160	J. + P. R. R. loc. Metcalf + Sauborn's Add. + Cent. Homestead		
1161	160	2 acs. Thomas Ball in N.W. corner of S. 24. 1/4.		16
		3 acs. L. Dobias in N.W. corner	60	24
		36 " A. G. Lowrey Jr. N. 1/4	540	360
		10 " W. J. Phillips S. 1/2 of S. loc.	100	60
		# " Geo. Phipps 100x300 ft in		15
		80 " William Porter	800	640
		28 " Unknown	300	224
1162	160	J. + P. R. R. loc.	8000	6000
1163	105	J. + P. R. R. loc.	6300	4000
1164	66	J. + P. R. R. loc.	3900	2100
1165		J. D. Myers all in all about 20 acres		25

Not on Base Map

Pueblo Land.

BLOCK.	LOT.	DESCRIPTION	320	80	160	320	320	80
1166	34	2 acs J. A. Cohen extreme N.W. cor.		16				
		5 " Tom Egan in central + north portion		40				
		2 " F. J. McIntosh und. in		16				
		5 " W. S. Mc Sellen central portion		40				
		5 " P. P. Willett in N.E. loc.		40				
		1 " Campbell McKenzie		8				
		5 " Mrs. L. L. Burns und. in		40				
		9 " Unknown		72				
1167	160	40 acs J. Mc Batten wk of wk	320					
		10 " John E. Larson in N. 1/2	80					
		20 " E. P. Gerichten E. 1/2 of S. 1/4	160					
		40 " A. G. Lowrey Jr. E. 1/4	320					
		40 " Jas. McLeay S. E. 1/4	320					
		10 " Mrs. M. A. Wiles N. 1/2 of E. 1/2 of N. 1/4	80					
1168	#	L. J. Fox lots 17 to 24 incl 12x168 of abels Subd. of 1168		8				
		15 acs L. P. Gerichten 130 lots " " " " "		130				
		2 1/2 " Nancy Hayden S. E. portion of		20				
		1/2 " Uri Hill Und.		5				
		1/2 " A. L. Knox part		5				
		# " S. loc. lot 26 incl 67 of abels Subd. of 1168		1				
		5 " W. S. Mc Nealy in N. E. loc.		40				
		# " M. B. Pannie lots 30 + 31 + 32 incl 67 abels Subd. of		4				
		# " G. Mitfeld " 13-14, 15, 16, 27, 28, 29 " " "		6				
		3 1/2 " W. H. Huntley		35				
		5 " Mrs. M. Thompson in central portion		40				
		# " John Womelsdorff being lots 45 + 46 incl 66 abels Subd. of		8				
		20 " in W. part Abells add						
1169								
1170								
1171								
1172								
1173	80	70 acs Mrs. S. Murray Savage		140				
		10 " Unknown						

Not on Base Map

Not on Base Map

Same as last year

Same as last year

Same as last year

Pueblo Land.

BLOCK.	LOT.	DESCRIPTION	VALUE OF REAL ESTATE.
1174	110	10 Acres. T. & P. R. R. Leo.	40
	30	" Mrs. S. Murray Savage S. E. Cor	120
	5	" do S. W. Cor.	20
	65	" Unknown in N. 1/2	195
1175	140	40 Acres Joseph Story in S. portion	200
	20	" T. & P. R. R. Leo.	25
	80	" T. & P. R. R. Leo.	100
1176	200	T. & P. R. R. Leo.	250
1177	100	T. & P. R. R. Leo.	125
1178	200	T. & P. R. R. Leo.	250
1179	160	75 acres Geo. Keyda in N. 1/2 -	150
	80	" E. 1/2 City Land	
	5	" Unknown in N. 1/2	10
1180	160	T. & P. R. R. Leo.	200
1181	160	T. & P. R. R. Leo.	200

Pueblo Land.

BLOCK.	LOT.	DESCRIPTION	VALUE OF REAL ESTATE.
1182	160	95 acres A. Loun 95 acres in	120
	10	acres Wm D. Whipple in N. E. Cor	18
	55	" Unknown in S. part of E. 1/2	70
1183	160	65 acres Jos. Fairer in E. 1/2 -	53
	20	" W. Peterson " N. W. Cor ✓	25
	30	" W. H. Whiteal " S. W. " ✓	38
	10	" John E. Youngberg in E. 1/2 - lots 1 & 2 ✓	15
	5	" Laxley Richards	8
	35	" Unknown	41
1184	80	Michael Heund (all)	120
1185	15	Unknown Fractl.	18
1186	160	80 Acres Jos. Barnett Und.	100
	40	" W. N. 1/2 Jacob Schiller	50
	20	" T. & P. R. R. Leo.	25
	40	" Samuel Prager in N. 1/2 - only 20 acs. valued -	25
1187	160	T. & P. R. R. Leo.	200
1188	160	75 acres J. S. Mannafu Leo	94
	85	" Unknown	105

Lot	BLOCK.	LOT.	Acres	Pueblo Land	VALUE OF REAL ESTATE.
1189		160	80 acres	James Bryson Co.	100
		40	"	S.S. Brooks N.W. 1/4 Northern Ad. (Julia E. Lassalotte)	50
		40	"	Unknown S.W. 1/4	50
1190		160		T. & P. R. R. Leo	200
1191		160		T. & P. R. R. Leo	200
1192		200	80 acres	Jas. McLevy in N. portion -	700
			20 "	Unknown in N. part	25
			100 "	Unknown E. Part	125
1193		100	45 acres	John Gallagher in N. part	57
			20 "	A. Keller E. 1/2 of S. E. 1/4	25
			40 "	T. & P. R. R. Leo (35 acs. valued)	45
			20 "	G. W. Smith	25
1194		160	80 acres	Leas. R. Thompson N. 1/2	100
			80 "	Unknown E. 1/2	100
1195		160		T. & P. R. R. Leo	200
1196		160		T. & P. R. R. Leo all	200

Lot	BLOCK.	LOT.	Acres	Pueblo Land	VALUE OF REAL ESTATE.
1197		160	80 acres	James Bryson Co.	100
		80	"	J. J. Brooks N. 1/2 Northern Ad. (Julia E. Lassalotte)	100
1198		160		T. & P. R. R. Leo all	200
1199		160		T. & P. R. R. Leo all	200
1200		160		T. & P. R. R. Leo all	200
1201		30		T. & P. R. R. Leo all <small>Unsubscribed on Deer Map.</small>	38
1202		160	20 acres	in T. & P. R. R. Leo	25
			140 "	Unknown	175
1203		160		City Land	
1204		160		Ms. Emma D. Eaton all	200
1205		160		T. & P. R. R. Leo all	200
1206		160	80 acres	sick woman part	160
			80 "	Unknown	100

Pueblo Land.

BLOCK.	LOT.	DESCRIPTION	VALUE OF REAL ESTATE.
1207	160	6 acres - G. P. Gerichten in N. E. corner - 154 " T. & P. R. R. leo given in all - 154# valued	8 192
1208		200 acres M. B. Stouper less Jr. W. 1/4	250
1209		75 acres in J. K. Keoper	95
1210	160	73 acres G. P. Gerichten 20 " G. A. Hughes und 20 " W. R. Phillips in S. E. corner of 40 " M. V. Taylor Jr. W. corner. 7 " Unknown	92 25 25 50 9
1211	160	1 acre G. P. Gerichten in N. E. corner - 159 " T. & P. R. R. leo given in all 159# valued	7 198
1212	160	T. & P. R. R. leo all	200
1213	160	Unknown	200

Pueblo Land.

BLOCK.	LOT.	DESCRIPTION	VALUE OF REAL ESTATE.
1214	160	20 acres Geo. Hyde und 40 " T. & P. R. R. leo 60 " T. & P. R. R. leo 20 " Unknown und.	25 50 100 25
1215	60	Thos. Whaley all	75
1216	20	Unknown <i>Not numbered on Pascoe Maps.</i>	25
1217			
1218	20	T. & P. R. R. leo all <i>Not numbered on Pascoe Maps.</i>	25
1219	160	T. & P. R. R. leo all	200
1220	160	T. & P. R. R. leo all	200
1221	160	T. & P. R. R. leo all	200
1222	160	T. & P. R. R. leo all	200

OF DATE.
25
25
3
3
3
10
10
10
10

Pueblo Land

BLOCK.	LOT.	Acres.	DESCRIPTION	VALUE OF REAL ESTATE.
1223	160	80	Acres - A. G. Gassen N. 1/2 -	160
		80	" Unknown E. 1/2 Broken	100
1224	320	80	Acres Nancy Hayden N. 1/2	
		80	" O. N. Sanford N. 2/3 of N. 1/2 + S. E. 1/4 of	100
		40	" T. L. Stockton, " 1/3 " N. 1/2 + S. E. 1/4 "	50
		40	" Tr. P. R. R. loc	50
		80	" R. G. McCormick	100
		40	" J. A. Smith N. E. 1/4	
1225			} City Land	
1226				
1227				
1228				
1229	160		J. Grudise all	200
1230	160		J. Grudise all	200
1231	160		Mrs. Emma D. Eaton all	200
1232			} City Land	
1233				

Pueblo Land

BLOCK.	LOT.	Acres.	DESCRIPTION	VALUE OF REAL ESTATE.	OF ESTATE.
1234	160		J. Grudise all	200	
1235	160		J. Grudise all	200	25 70 13 63
1236	160		J. Grudise all	200	
1237	160		J. Grudise all	200	50 50 50 50
1238	160		103 1/3 Acres S. N. 1/2 Mrs. Emma D. Eaton 56 2/3 " E. 1/2 J. Grudise	130 40	
1239			} City Land		
1240					
1241					
1242					
1243					
1244					
1245					
1246	160		A. G. Gassen all	200	0
1247	160		A. G. Gassen all	200	

Pueblo Land.

BLOCK.	LOT.		VALUE OF REAL ESTATE.
1248	160	A. G. Gassen all	200
1249	160	A. G. Gassen all	200
1250	160	A. G. Gassen all	200
1251	160	A. G. Gassen all	200
1252	160	A. G. Gassen all	200
1253	}	City Land	
1254			
1255			
1256			
1257			
1258	160	80 acres R. D. Israel N. side 80 " E 1/2 City Land	100
1259	80	Unknown	100
1260	80	City Land	

Pueblo Land.

BLOCK.	LOT.		VALUE OF REAL ESTATE.
1261	80	80 acres all lot Gerichten	160
		80 " Young & Gray	160
1262	}	City Land	
1263			
1264			
1265	160	30 acres Jas. Richards Jr. part	38
		10 " T. P. R. R. Co.	13
		120 " Unknown	150
1266	40	City Land	
1267	160	Geo A. Selwyn all	200
1268	160	Unknown	200
1269	25	Unknown	32
1270	}	City Land	
1271			
1272			
1273			
1274			
1275			
1276	140	103 1/3 acres A. G. Gassen 36 2/3 " J. Gundick E 1/2	130 45

Publo Land.

BLOCK.	LOT.	Acres	DESCRIPTION	VALUE OF REAL ESTATE.
1277	160	110	acres A. G. Gassen -	110
		50	" J. H. S. Jemison only 40 acres valued	50
1278	160		Unknown	200
1279			City Land	
1280	120	40	acres Jos. Richards along N. side	50
	80		" E. part City Land	
1281	86		Joseph Richards all	108
1282	160	80	acres. Lehas. E. Dean in N. 1/2 & S. 1/4 of	100
		80	" 1/2 City Land	
1283	200	160	acres. Lehas. E. Dean all except 40 acres in S. E. 1/4 of -	200
		40	" W. Wallace in S. E. 1/4 -	50

Publo Land.

BLOCK.	LOT.	Acres	DESCRIPTION	VALUE OF REAL ESTATE.	OF STATE.
1284	160	80	acres Lehas. E. Dean N. 1/2	100	
		80	" S. 1/2 city Land		25
1285	40		Jos. Richards all	50	70
					13
					63
1286	80		Jos. Richards all	100	
1287			City Land		50
					50
					50
					50
1288	80		Jos. Richards all	100	50
1289	80		Jos. Richards all	100	8
					50
					10
					13
1290	80		Unknown	100	
1291	160		Geo. A. Selwyn all	200	
1292	160		A. G. Gassen all	200	
1293			} City Land		
1294					

Pueblo Land.

BLOCK.	LOT.	Acres	DESCRIPTION	VALUE OF REAL ESTATE.
1295	155	80	Acres P.H. Track N. 1/2 of - 75 " E 1/2 City Land	100
1296	160	80	Acres Eva Brown E 1/2. 80 " N. 1/2 City Land	100
1297	160	40	Acres Jos. Richards N. side	50
		80	" E 1/2 City Land	
		40	" Unknown in N. 1/2	50
1298	160		City Land	
1299	160	80	Acres Andrew Cassidy.	100
		80	" N. 1/2 City Land	
1300	160	80	Acres Geo. A. Selwyn N. 1/2	100
		80	" E 1/2 City Land	
1301	160		Geo. A. Selwyn all	200
1302	160		J. Grundike all	200
1303	160		J. Grundike all	200
1304			} City Land	
1305				
1306				

Pueblo Land

BLOCK.	LOT.	Acres	DESCRIPTION	VALUE OF REAL ESTATE.
1307	160		J. Grundike all	200
1308	160		J. Grundike all	200
1309			} City Land	
1310				
1311				
1312		20	Acres S. W. Craigue Und-	25
		20	" Le. L. Leary Und-	25
		5	" Jas McLeary Und. 1/2 of lot 1312.	12
1313		20	Acres S. W. Craigue Und-	25
		20	" Le. L. Leary Und-	25
		5	" Jas McLeary Und. 1/2 of	12
1314	160	80	Acres 1/2 City Land	100
		80	" 1/2 Unknown	
1315			} City Lands	
1316				
1317				
1318				
1319				
1320	50	50	Acres Moses Marmasse	63

Pueblo Land.

BLOCK.	LOT.	VAL. OF REAL ESTATE.
1321	City Lands	
1322		
1324		
1326		
1326		
1327		
1328		80 O. S. Wetherby ac
1329	City Lands	
1330		
1331		
1332		
1333		
1334		
1336	40 W. S. McHellan all	50
1336	City Land	
1337		
1338	90 Steiner + Klauer (all)	113
1339	140 145 Acres. Young + Gray	175
1340	City Land	

Pueblo Land.

BLOCK.	LOT.	VAL. OF REAL ESTATE.
1341	25 4 1/2 acres Nancy Hayden S. W. portion	25 20
	18 " Hilda Richter	180 72
	2 1/2 " Unknown	25 10
1342	160 40 acres Saul J. Fletcher S. W. 1/4	320 280
	17 " Do. in N. 1/2 of S. E. 1/4	150 119
	# " Hilley Barnett and others lots 25-26-27+28 in blk 204. Homestead	18
	20 " Mrs. A. M. Gates E. 1/2 of S. E. 1/4	175 140
	20 " L. Goodrich in S. E. 1/4	175 140
	3 " Nancy Hayden N. 1/2 of S. E. 1/4	21
	20 " Geo. Meikle S. 1/2 of N. W. 1/4	200 140
	40 " Unknown in N. 1/2	400 280
1343	160 10 New Bowers + Rowland Und. in S. E. 1/4	100
	15 " Laura Fessenden Und. 3/8 of S. E. 1/4	150 19
	10 " Mrs. Knapp S. W. 1/4 of N. W. 1/4	100
	40 " S. W. 1/4 Skinner's Add	
	20 " Mrs. L. L. Burns N. 1/2 N. E. 1/4 (Hilly)	80
	20 " Do 1/2 of N. W. 1/4 (Hilly)	80
	10 " Do Und. Int. in S. E. 1/4	100
	10 " G. W. B. McDonalds Und. Int. in N. W. 1/4	100
	5 " Unknown in S. E. 1/4 } 25 acres	250 50
	20 acres McKesson	
1344	160 30 acres - L. Goodrich in S. E. 1/4	200 100
	120 " Wetmore + Sanborns Add. + Central Homestead	
	10 " Unknown in S. E. 1/4	80 33

Pueblo Land

Pueblo Land

BLOCK.	LOT.		VALUE OF REAL ESTATE.
1345	60	27 acres Graham & Seringour part of. 33 3/4 in B. & N. R. est. only 25 ac val.	216 264
1346		40 Ac. Map R. Adams N.W. 1/4 Mrs. A. W. Gates. 1/2 of S 1/4 of lot S 1/2 12 1/2 acres. Co. S. Hamilton in N. E. portion	160 160 125 50
1347		25 Acres. S. B. White N. 1/2 - S 1/2 City Cemetery	280 140
1348	40	Arnold & Choate all. (fract)	50
1349	50	Co. S. Hamilton all	63
1350	101	W. D. Whipple (all)	127
1351		Not on Pascoe Map	

BLOCK.	LOT.		VALUE OF REAL ESTATE.
1352	80	A. Cassidy all	120
		Unnumbered Fract Lot E. of 1352 & 1353. - 1/2	21
1353	50	J. I. Rowe all	60
1354		City Land	
1355		do	
1356	160	A. Cassidy all	240
1357	150	A. Cassidy all	240
1358	20	J. P. Stow all	30
1359	150	A. Cassidy all	240
1360	26	City Land	
1361	160	A. Cassidy all	240

Pueblo Land.

BLOCK.	LOT.	Acres	DESCRIPTION	VALUE OF REAL ESTATE.
1362	160	10	Acres T. & P. R. R. loc.	15
		150	" Andrew Cassidy	225
1773	160		T. & P. R. R. loc. all.	200
1774	160		T. & P. R. R. loc. all	200
1775	160		T. & P. R. R. loc. all	200
1776	160		Steiner + Klauber all	200
1777	160		A. G. Gafner all	240
1778	160		A. G. Gafner all	240
1779	160	60	Acres A. Klauber und	80
		40	" Steiner + Klauber "	75
		60	" F. Mendelbaum und	75
1780	160	80	Acres N. 1/2 City Land	
		80	" E. 1/2 Unknown	100

Pueblo Land.

BLOCK.	LOT.	Acres	DESCRIPTION	VALUE OF REAL ESTATE.
1781	160		City Land	
1782	200	20	Acres J. W. Bette und 2/3 divided to A. S. Stewart.	25
		120	" T. & P. R. R. loc.	150
		10	" Thos. J. Knox	13
		50	" Unknown	63
1783	200	40	Acres Danl. Danzell N. E. portion -	50
		40	" John E. High S. E. portion -	50
		40	" W. E. High S. E. 1/4 -	50
		40	" J. V. Rogers in N. W. portion -	50
		40	" Unknown	50
1784	160	30	Acres W. X. Gardner in S. W. loc.	38
		40	" Geo. Neal Jr. W. 1/4 -	50
		80	" Jos. Richards E. 1/2 -	100
		11	" T. & P. R. R. loc.	13
1785	160	80	Acres J. S. Rowe E. 1/2 -	100
		80	" W. 1/2 City Land	
1786	160		S. S. Brooks all	200

Pueblo Land.

BLOCK.	LOT.		VALUE OF REAL ESTATE.
1787	160	A. G. Gafner all	240
1788	160	A. G. Gafner all	240
1789	160	T. & P. R. R. les. all	200
1790	160	Hartshorn and ^{and} Winters (all)	200
1791	160	T. & P. R. R. les. all	200
1792	160	26 2/3 Acs. D. N. Sanford Und. 2/3 of S. W. 1/4 —	39
		13 1/3 " T. G. Stachton " 1/3 " S. W. 1/4 —	16
		120 " T. & P. R. R. les. give in all 120 of value	150
		40 " J. A. Smith S. W. 1/4	
1793	70	20 Acs. L. A. Wetmore Jr. 1/2 of S. E. 1/4 —	25
		20 " James Casaday Und Int. N. E. Cor	25
		10 " in S. E. Cor. Bouletts Add.	
		20 " Unknown	25

Pueblo Land.

BLOCK.	LOT.		VALUE OF REAL ESTATE.
1794	160	T. & P. R. R. les. all	200
1795	160	T. & P. R. R. les. all	200
1796	160	T. & P. R. R. les. all	200
1797	160	Unknown	200
1798	50	Unknown	63
1799	60	T. & P. R. R. les. all	75
1800	160	T. & P. R. R. les. all	200
1801	31	Jos. Richards all	40
1802	92	Jos. Richards all	115
1803	130	40 Acs. Anna E. Whaley in S. portion	50
		20 " T. & P. R. R. les	25
		40 " A. E. Heister in S. End	50
		30 " Unknown	36

BLOCK.

LOT.

Skimmers Addition. (S.W. 1/4 of Public Lot 1343.)

VALUE OF REAL ESTATE.

410

- 1
- 2
- 3
- 4
- 5
- 6
- 7
- 8
- 9
- 10
- 11
- 12
- 13
- 14
- 15
- 16
- 17
- 18
- 19
- 20
- 21
- 22
- 23
- 24
- 25
- 26
- 27
- 28
- 29
- 30
- 31
- 32
- 33
- 34
- 35
- 36
- 37
- 38
- 39
- 40
- 41
- 42
- 43
- 44
- 45
- 46
- 47
- 48

Susan D. Skinner 12 1/2 1/2 in. =

30

Unknown

3

Susan D. Skinner 24 to 48 in. =

16

BLOCK.

LOT.

Skimmers Addition.

VALUE OF REAL ESTATE.

411

- 1
- 2
- 3
- 4
- 5
- 6
- 7
- 8
- 9
- 10
- 11
- 12
- 13
- 14
- 15
- 16
- 17
- 18
- 19
- 20
- 21
- 22
- 23
- 24
- 25
- 26
- 27
- 28
- 29
- 30
- 31
- 32
- 33
- 34
- 35
- 36
- 37
- 38
- 39
- 40
- 41
- 42
- 43
- 44
- 45
- 46
- 47
- 48

Susan D. Skinner

50

Skinner's Addition.

VALUE OF REAL ESTATE.

BLOCK. LOT.

412

- 1
- 2
- 3
- 4
- 5
- 6
- 7
- 8
- 9
- 10
- 11
- 12
- 13
- 14
- 15
- 16
- 17
- 18
- 19
- 20
- 21
- 22
- 23
- 24
- 25
- 26
- 27
- 28
- 29
- 30
- 31
- 32
- 33
- 34
- 35
- 36
- 37
- 38
- 39
- 40
- 41
- 42
- 43
- 44
- 45
- 46
- 47
- 48

Bowers & Rouland

Unknown

Bowers & Rouland

16

8

24

Skinner's Addition.

VALUE OF REAL ESTATE.

BLOCK. LOT.

413

- 1
- 2
- 3
- 4
- 5
- 6
- 7
- 8
- 9
- 10
- 11
- 12
- 13
- 14
- 15

Bowers & Rouland whole Blk.

Tract

414 Tract

- 1
- 2
- 3
- 4
- 5
- 6
- 7
- 8
- 9

Bowers & Rouland whole Blk.

Tract

Lots Acres

- 1
- 2
- 3
- 4
- 5
- 6
- 7

Robt Bailey

J. Verlaque

J. Verlaque

W. S. McMillan part

J. Verlaque

Dusan D. Skinner

Dusan D. Skinner

12

12

16

16

16

16

16

16

Skinner's Addition.

BLOCK.	LOT.	OWNER	VALUE OF REAL ESTATE.
8	1	J. Verlaque	16
9	1	J. Verlaque	16
10	1	Bob. Bailey	16
11	1	S. J. Mc. Kean	16
12	1	Unknown	16
13	1	do	16
14	1	do	16
15	1	do	16
16	1	do	16
17	1	Susan D. Skinner 17 to 20 incl	64
18	1		
19	1		
20	1		

HORTON'S ADDITION.

Being a subdivision of Public Lots 1152 & 1133-1134-1146-1147 and 1156.

BLOCK.	LOT.	OWNER	VALUE OF REAL ESTATE.
A	A	Levi Chase	115
	B	A. H. Gilbert	100
	C	do	100
	D	do	100
	E	do	20
	F	do	15
	G	do	90
	H	do	100
	I	do	100
	J	do	100
	K	Fidelia Mc. Shepherd	100
	L	Unknown	125
B	A	S. D. Clark Estate of	1320
	B		
	C		
	D		
	E		
	F		
	G		
	H		
	I		
	J		
	K		
	L		
C	A	Le. Dobbins	115
	B	Louis Branson 1/2 - Le. Dobbins 1/2	50
	C	do No. C. P. Kerichten 1/2	50
	D	Sarah N. Utt	100
	E	Unknown	100
	F	do	115
	G	Tom Goff. Und 1/2 - Jacob Hoke Und 1/2	63
	H	do " 1/2 - do " 1/2	50
	I	Maggie Raynor	100
	J	Ana E. Lauder	100
	K	Jas. Whitmore	100
	L	Unknown	125

Worton's Addition.

BLOCK.	LOT.	OWNER	VALUE OF REAL ESTATE.
D	A	Lo. Deleva	115
	B	Lo. Deleva	100
	C	J. S. Buck	100
	D	Do	100
	E	John N. Young	100
	F	Do	115
	G	Gas. McLeay	125
	H	John N. Young	100
	I	Jacob Heake N 1/2 - P. Berichten S 1/2 -	50 H 1/2 50
	J	A. N. Karwick	100
	K	Robert Rea	100
	L	S. M. Loraigue	125
E	A	--- Leaper	120
	B	Do	100
	C	Anna S. Knowles	100 H 1/2 50
	D	Julius Heale N 1/2 - Aug. Rehwood S 1/2	50 Rehwood 50
	E	Wm. Heaton	100
	F	G. Gimnoch & Co	115
	G	A. F. Heinemann	650
	H		
	I		
	J		
	K		
	L		
F (15 ft in st)	A	C. B. Culver 35 x 100 ft.	Culver 100
	B	do	100
	C	Unknown	100
	D	do	100
	E	Lo. M. Holland	100
	F	Do	115
	G	F. A. Batty Und 1/2. A. M. Danforth und 1/2	63 Batty 63 Danforth 50
	H	do Und 1/2. do und 1/2	50 Batty 50
	I	Unknown	100
	J	Steiner + Klauber	100
	K	Lo. P. Berichten N 1/2 - W. Leach E 1/2 - (A. E. Horton W 1/2)	50 Berichten 50 Leach 63
(15 ft in st)	L	Do. N 1/2 - W. Leach E 1/2 - (do. W 1/2)	63 Leach 63

Worton's Addition.

BLOCK.	LOT.	OWNER	VALUE OF REAL ESTATE.
G	A	R. L. Russell	115
	B	do	100
	C	S. M. Loraigue	100
	D	A. E. Horton	100
	E	John Keallaghan	100
(15 ft in st)	F	John Keallaghan N 20 ft - S. 20 in street	100 Keallaghan
(15 ft in st)	G	Wm. A. Beer E 1/2 - A. E. Horton W 1/2 -	63 Beer 63 Horton 50
	H	do E 1/2 - A. E. Horton W 1/2 -	50 Beer
	I	A. E. Horton	100
	J	S. M. Loraigue	100
	K	Do	100
	L	Geo. Geddes	125
H	A	Dan Esaf Und 1/2 - J. Heke Und 1/2	58 Esaf 58 Heke 58
	B	Do " 1/2 - Do. " 1/2	58 Esaf 58 Heke 58
	C	Do " 1/2 of St. 1/2 - J. Heke Und 1/2 of St. 1/2 - Unknown S 1/2	50 Esaf 50 Heke 50 Unknown 50
	D	Lo. S. Smiley Estate S 1/2 - Unknown N 1/2 across Ave.	50 Smiley 50
	E	S. S. Lyons	100
	F	Do	115
	G	Helda Richter	125
	H	Do	100
	I	Do	100
	J	Do	100
	K	Do	100
	L	Unknown	125
I	A	W. X. Gardner (Ed. Jones)	115
	B	Do. (Do.)	100
	C	John N. Young	100
	D	J. L. Rowe	100
	E	Do	100
	F	Do	115
	G	Do	125
	H	Do	100
	I	Do	100
	J	John N. Young	100
	K	J. M. Wilcox	100
	L	Do	125

Corton's Addition.

BLOCK.	LOT.	DESCRIPTION	VALUE OF REAL ESTATE.
Tract J		Wm. Jones 70x200 ft. of	280
		Arthur Palmer 100x100 ft. of	200
Tract K		Tom Galt Und. 1/2 of S. 85 ft. X 100 ft. of	100
		Jack Hill " 1/2 " S. 85 " X 100 " "	100
		A. Litgow 50 feet in middle of	90
		E. + P. R. R. Co. 25x100 feet in S.W. cor. of	50
		H. Mabury N. 100 x 100 ft.	200
Tract I.		Court House	
	1	A	L. S. Lackling
		B	
		C	
		D	
		E	
		F	
		G	
		H	
		I	
		J	
		K	
		L	
2	A	Jessie Brooks	
	B	do	35
	C	do	35
	D	Anna E. Nutt	35
	E	do.	35
	F	do.	50
	G	L. S. Lackling E. 3/4 - Anna E. Nutt all	} White Lackling
	H	do E. 3/4 - do all	
	I	do E. 3/4 - do all	
	J	Jessie Brooks (L. S. Lackling E. 3/4)	35
	K	do (in all 2 ac E. 3/4)	35
	L	do (do. E. 3/4)	40

Corton's Addition.

BLOCK.	LOT.	DESCRIPTION	VALUE OF REAL ESTATE.
3	A	Mrs L. L. Burns	
	B		
	C		
	D		
	E		
	F		
	G		
	H		
	I		
	J		
	K		
	L		
4	A	H. Mabury	
	B		
	C		
	D		
	E		
	F		
	G		
	H		
	I		
	J		
	K		
	L		
5	A	G. W. B. McDonald (Broken)	35
	B	do	35
	C	do	35
	D	do	75
	E	Mrs. Sarah L. Morse	75
	F	do	90
	G	John S. Johnson	90
	H	do	70
	I	Robt. Heome	70
	J	do	70
	K	do	70
	L	Martin Day	75

Horton's Addition

BLOCK.	LOT.	OWNER	VALUE OF REAL ESTATE.
6	A	A. J. Ellis	700
	B		
	C		
	D		
	E		
	F		
	G		
	H		
	I		
	J		
	K		
	L		
7	A	A. E. Horton	800
	B		
	C		
	D		
	E		
	F		
	G		
	H		
	I		
	J		
	K		
	L		
8	A	G. S. Foster	90
	B	E. Rob. Lowell	60
	C	M. Nelson	60
	D		
	E		
	F		
	G	Public School 2 to 2 inc	
	H		
	I		
	J	M. Wilson	60
	K	J. Coyner	60
	L	B. M. Rogerson	75

Horton's Addition.

BLOCK.	LOT.	OWNER	VALUE OF REAL ESTATE.
9	A	Mrs Ellen A. Bush	120
	B	do	110
	C	A. Prestrey put on old lot 200	110
	D	Mrs E. A. Bush	110
	E	do	110
	F	Margaret Macgregor	110
	G	Ellen A. Bush	140
	H	do	120
	I	do	110
	J	do	110
	K	W. S. Jewell	110
	L	do	130
10	A	Mrs Ellen A. Bush	60
	B	do	40
	C	W. B. Harris S. 1/2 J. P. Christensen N. 1/2	30 20
	D	Philip Wadell (mine)	160
	E	J. S. Richards	160
	F	Philip Wadell (mine)	180
	G	Maggie Bennett	220
	H	do	160
	I	Mrs. K. Greenwood	150
	J	S. G. Blaisdell	155
	K	G. G. Bratt	155
	L	do	180
11	A	Michael Oumaran	140
	B	Phil Brady	120
	C	Mrs. Ellen Zascel	120
	D	J. L. Bailey	120
	E	S. W. LeRaigue	120
	F	T. B. Millett	180
	G	John A. Henriquez	150
	H	Jas. McLeary	120
	I	J. L. Bailey	120
	J	Mrs. Thura Sprinlett	120
	K	B. G. Gravelle S. 1/2 - T. W. Graham S. 1/2	60 60
	L	W. W. Prescott	140

Horton's Addition.

BLOCK.	LOT.	OWNER	VALUE OF REAL ESTATE.
12	A	A. E. Horton	1700
	B		
	C		
	D		
	E		
	F		
	G		
	H		
	I		
	J		
	K		
	L		
13	A	A. F. Hinckman	650
	B		
	C		
	D	A. B. Nisart	150
	E		
	F	A. F. Hinckman	690
	G		
	H		
	I		
	J		
	K		
	L		
14	A	Mrs E. A. H. DeWolf	125
	B	Do	100
	C	Do	100
	D	Do	100
	E	Do	100
	F	Do	125
	G	Unknown	150
	H	do	135
	I	do	135
	J	do	135
	K	do	135
	L	do	150

Assess Imp

Horton's Addition.

BLOCK.	LOT.	OWNER	VALUE OF REAL ESTATE.
15	A	A. E. Horton	160
	B		135
	C		135
	D	E. A. Johnson Estate	135
	E		135
	F		160
	G		180
	H		145
	I		145
	J	A. E. Horton	145
	K		145
	L		180
16	A	W. H. Bancroft	2430
	B		
	C		
	D		
	E		
	F		
	G		
	H		
	I		
	J		
	K		
	L		
17	A	Mary L. Morse	240
	B	Do	215
	C	J. W. Asher	215
	D	Mary L. Morse	215
	E	Do	215
	F	Do	245
	G	Do	260
	H	Mary L. Morse	225
	I	Do	225
	J	J. W. Asher	225
	K	Mary L. Morse	225
	L	Do	260

Worton's Addition.

BLOCK.	LOT.	OWNER	VALUE OF REAL ESTATE.
18	A	Mary L. Morse	250
	B	Do.	210
	C	Do.	210
	D	Do.	210
	E	E. Aylworth	210
	F	do	250
	G	L. Hubbell	220
	H	Do.	195
	I	S. D. Libbey Association	195
	J	Mary L. Morse	195
	K	Do.	195
	L	Do.	225
19	A	S. W. Craigue	190
	B	do.	175
	C	do.	175
	D	E. S. Foster and 1/2	175
	E	Mrs. L. L. Burny	175
	F	Do.	210
	G	Mary B. Gregg Estate E. 1/2 - or R. J. Gregg W. 1/2	100
	H	Do. E. 1/2 - do W. 1/2	80
	I	Do. E. 1/2 - do W. 1/2	80
	J	A. M. Danforth (Fred Schurer)	160
	K	E. W. Elliott	160
	L	Do.	180
20	A	J. W. Killbren	155
	B	Jack Hale	120
	C	J. H. Simpson	120
	D	Do.	120
	E	Mr. S. Gregg Jr. W. 1/2 - Mrs. E. D. Veazie E. 1/2	60
	F	Do all (Mrs. E. A. Veazie part E. 1/2)	60
	G	D. J. Phillips	140
	H	Do.	160
	I	Unknown	120
	J	do	120
	K	H. H. Wildy	120
	L	Do.	160

Worton's Addition.

BLOCK.	LOT.	OWNER	VALUE OF REAL ESTATE.
21	A	Unknown	140
	B	do	120
	C	J. W. Marston Estate S. 1/2 - Unknown W. 1/2	60
	D	do W. 1/2 - Steiner + Klausen E. 1/2 of	60
	E	do W. 1/2 - do E. 1/2 "	60
	F	do W. 1/2 - do E. 1/2 "	60
	G	Steiner + Klausen	130
	H	Do.	115
	I	Do.	115
	J	Unknown	115
	K	do	115
	L	do	130
22	A	A. Kemminger	120
	B	do.	110
	C	do.	110
	D	G. W. B. McDonald	170
	E	J. N. Reed	170
	F	do.	120
	G	L. P. Reichert	110
	H	do.	100
	I	Unknown	100
	J	A. Kemminger	100
	K	do.	100
	L	do.	110
23	A	A. J. Hale	1100
	B		
	C		
	D		
	E		
	F		
	G		
	H		
	I		
	J		
	K		
	L		

Horton's Addition

BLOCK.	LOT.	DESCRIPTION	VALUE OF REAL ESTATE.	
24	A	Estate of Mrs Keenan Decd	1000	
	B			
	C			
	D			
	E			
	F			
	G			
	H			
	I			
	J			
	K			
	L			
25	A	W. G. Tighe	80	
	B	do	70	
	C	do	70	
	D	Lucy A. G. Woods	70	
	E	Sarah R. Ut	70	
	F	Mrs. J. H. H. Stuart	80	
	G	Unknown	80	
	H	do	70	
	I	Lucy A. G. Woods	70	
	J	A. E. Horton	70	
K	L	L. L. Lockling E 3/4 - et. E. Horton 1/4	Locking 54	
	L	Do. E 3/4 do. 1/4	Locking 60	
26	A	do. S. Hamilton	60	
	B	A. E. Horton S. 10 ft of A. G. Sedford N 40. ft.	40	
	C	A. E. Horton	445	
	D			
	E			
	F			
	G			
	H			
	I	do. S. Hamilton 40x100 ft. A. E. Horton S. 10 ft. 1/4 in. -	Hamilton Hamilton	
	J			15
	K			40
	L			60

Horton's Addition

BLOCK.	LOT.	DESCRIPTION	VALUE OF REAL ESTATE.
27	A	Warren Lowan	540
	B		
	C		
	D		
	E		
	F		
	G		
	H		
	I		
	J		
	K		
	L		
28	A	Harbison & Dowling	80
	B	do	70
	C	Eliz - Starnwood	70
	D	John B. Leapron	70
	E	do	70
	F	do	90
	G	do	80
	H	do	70
	I	do	70
	J	Eliz - Starnwood	50
K	L	Harbison & Dowling	40
	L	do.	40
29	A	Levi Chase	1200
	B		
	C		
	D		
	E		
	F		
	G		
	H		
	I		
	J		
	K		
	L		

BLOCK.	LOT.	NAME	VALUE OF REAL ESTATE.
30	A	A. Stephens	100
	B	Do	90
	C	E. O'Leary	90
	D	Unknown	90
	E	do	90
	F	do	100
	G	Mrs. B. Durham	95
	H	do	80
	I	L. H. Bower	80
	J	G. W. Barnes	80
	K	A. F. Reichman	80
	L	J. B. Hooker	95
	31	A	George Heyde
B			
C			
D			
E			
F			
G			
H			
I			
J			
K			
L			
32		A	
	B	do	145
	C	Rosa Smith	145
	D	D. W. Gates	145
	E	Jos. D. Bass	145
	F	do	155
	G	J. A. Smith	155
	H	do	135
	I	J. Jansett Jr. 1/2 - J. H. Snyder S. 1/2 -	63 68
	J	Mrs. S. M. Smith	135
	K	Jacob Polhemus	135
	L	Chas. Reid	140

BLOCK.	LOT.	NAME	VALUE OF REAL ESTATE.
33	A	Mrs. B. Kline	180
	B	Anna E. Stett	160
	C	H. M. Johnson	160
	D	Geo. Journey	160
	E	T. Hubon S. 1/4 - Geo. Journey Jr. 57 x 100 ft -	120 40
	F	Do - all	190
	G	Wattie Carlton	180
	H	do S 23 ft. W. E. Rowe Jr. 24 ft -	80 80
	I	Emily D. Wilbur	160
	J	do	160
	K	H. M. Kitchins	160
	L	Do -	170
	34	A	L. S. Sackling -
B			
C			
D			
E			
F			
G			
H			
I			
J			
K			
L			
35		A	
	B	J. V. Mumford	250
	C	A. D. Church 1/2 - W. H. Syttle 1/2 -	127 128
	D	Unknown	260
	E	J. H. Snyder S. 20 x 50 ft. of E 1/2 of - R. L. McCormick S. 20 x 50 ft. N 30 x 100	208
	F	do. 50 x 50 " " E 1/2 " R. L. McCormick W. 1/2	52 360 240
	G	Mrs. B. Kline	295
	H	do	220
	I	Gordon + Haggard	220
	J	E. W. Morse	220
	K	T. A. Davis	220
	L	Julia M. Dummer	250

Horton's Addition.

BLOCK.	LOT.	OWNER	VALUE OF REAL ESTATE.
36	A	Episcopal Church	280
	B	do	250
	C	Unknown	250
	D	L. S. Wheeler	250
	E	M. C. Church	250
	F	do	325
	G	John B. Snyder	700
	H	do	290
	I	S. L. Herritt	290
	J	do	290
	K	Jno. D. Bass	290
	L	L. S. Francisco	325
37	A	A. E. Horton	3000
	B		
	C		
	D		
	E		
	F		
	G		
	H		
	I		
	J		
	K		
	L		
38	A	John Butler - 1/2 Adams Bailly - 1/2	Bailly 80
	B	R. L. Russell	140
	C	A. E. Horton	140
	D	do	140
	E	do. W. 74 ft. of -	105
	F	Fanny Fullerson 6.26 x 70 ft	54
60 ft. in St.	G	A. E. Horton W. 74 ft. 20 ft.	85
	H	Fanny Fullerson 6.26 x 70 ft	63
60 ft. in St.	A	A. E. Horton 6.96 x 20 ft Fanny Fullerson W. 4 x 70 ft	125
	H	do do do W. 4 x 70 ft	11
	I	John Demand Jr. 20 ft. A. E. Horton S. 30 ft	120
	J	John Demand S. 25 ft. Mrs. E. A. Veazie S. 25 ft.	80
	K	R. L. Russell 1/2 Mrs. E. A. Veazie S. 1/2	100
	L	Mrs. E. A. Veazie Jr. 43 ft. R. L. Russell S. 7 ft.	100

Horton's Addition.

BLOCK.	LOT.	OWNER	VALUE OF REAL ESTATE.
39	A	A. P. Knowles	125
	B	Mrs. Robinson	100
	C	J. H. Riskey	100
	D	A. E. Horton	325
	E	do	
	F	do	
soft in St.	G	Fanny Moore	125
soft in St.	H	do	160
	I	Colin Schisholm	135
	J	Maggie Raynor	135
	K	do	135
	L	Mrs. J. F. Britton	160
40 ft. in St.	A	Hinton & Gordon S. 35 ft. of -	Hinton 90
	B	do. all	100
	C	do S. 1/2 - A. E. Horton S. 1/2 -	Horton 50
	D	A. E. Horton	Hinton 50
	E	do	100
	F	Fidelia de. Shepherd	125
	G	David Miller	160
	H	A. E. Horton	135
	I	do	135
	J	Hinton & Gordon S. 1/2 - Unknown S. 1/2	Unknown 48
	K	Hinton & Gordon all	Hinton 68
	L	do S. 35 ft. of	135
15 ft. in St.			Hinton 105
71 1/2 ft. in St.	A	Jane E. Estudillo W. 1/2 - F. P. Forster W. 29 ft of 1/2 - A. E. Horton E. 8 ft.	Horton 9
	B	J. B. Lang 20 X 35 ft. of E. 1/2 - do W. 29 ft of 1/2 - do E. 10 ft	45
		Jane E. Estudillo W. 1/2 -	130
		J. B. Lang 21 X 50 ft. of E. 1/2 -	245
		A. E. Horton	30
		A. E. Horton	120
		F. M. Kitchens	30
		D. C. Hoate lot 8	140
		Arnold & Choate S. 1/2. F. J. Mc Intosh Jr. 1/2 -	160
		Mrs. M. J. Potter	160
Front on Plaza		do	185
		Tom Goff 2 1/2 X 90 ft. of lot part - D. L. Reed S. 2 1/2 ft.	105
		A. E. Horton W. 10 ft. of 1/2 of do	210
		do S. 7 X 90 ft " "	210
15 ft. in St.		do S. 35 ft. of do	110
			110
			18
			300

Horton's Addition.

BLOCK.	LOT.	DESCRIPTION	VALUE OF REAL ESTATE.
42-S. 5 ft of	C	H. H. Daugherty S. 5x50 ft. of in Eastern part - A. Keircock 5x50 ft of S. part -	15
	D	H. H. Daugherty E. 1/2 50x50 ft. - A. Keircock W. 1/2 -	150
	E	H. H. Daugherty N. 35x50 ft. in E. part - A. Keircock 50x35 ft of W. 1/2 of -	125
	F	A. Keircock all	125
	G	Anabella Reed all	325
	H	Tom Goff 25x35 ft. of W. part - A. Kramer Und. 1/2 of E. 1/2 of W. 1/2 of 25x25 ft. of "H"	E. B. Gifford 25x15 ft 150 W. 75
	I	Tom Goff 25x50 ft. of W. part - A. Kramer Und. 1/2 of E. 1/2 of W. 1/2	E. B. Gifford E. 1/2 50x50 ft 40 W. 200 Gifford 50
S. of f	J	Tom Goff 25x5 ft. of S. part - A. Kramer Und. 1/2 of E. 1/2 of W. 1/2 of 5x25 ft. of "G"	E. B. Gifford 5x50 ft of E. 1/2 25 W. 15
	K	E. W. Bushyhead N. 1/2 Mary B. Taggart S. 1/2	180 170
43	B	Mary B. Taggart -	285
	C	S. D. Lodge S. O. O. T.	285
	D	S. Wallack	285
	E	G. W. Marston Estate	285
	F	Do.	325
	G	J. N. Campbell	1000
	H	A. J. Phillips	750
	I	W. B. Harris	250
	J	O. Lehoate S. 1/2 Jas. Hoedge S. 1/2	375 375
	K	Jas. Hoedge all	750
L	Do. all	800	

Horton's Addition.

BLOCK.	LOT.	DESCRIPTION	VALUE OF REAL ESTATE.
44	A	L. M. Jasse	700
	B	A. H. Gilbert	600
	C	Theo. F. White	600
	D	Erastus Bartlett	600
	E	Robt. Johnson	600
	F	T. L. Sturton	900
	G	T. A. Davis	295
	H	J. A. Cohn	260
	I	John Fischer N. 1/2 + Louvenstein S. 1/2	Fischer 130
	J	W. D. Snow	260
	K	W. G. Fulton	260
	L	C. L. Keatch	295
45	A	W. D. Wenzel	280
	B	G. W. Barnes S. 1/2 W. D. Wenzel N. 1/2	Barnes 125 Wenzel 125
	C	G. W. Barnes N. 1/2 L. C. Church S. 1/2	Church 125 Barnes 125
	D	Mary Rennie	250
	E	L. L. Locking	250
	F	Do	285
	G	Fidelia W. Shepherd	225
	H	Do	190
	I	A. L. Wright	190
	J	J. M. Faight	190
	K	H. Mabury	190
	L	Do	225
46	A	Jas. Faine	200
	B	Jas. Faine N. 1/2 - Kate J. McComack S. 1/2	Faine 88 McComack 88
	C	Mrs. C. O. Jasse S. 1/2 of - Louisa Robinson N. 1/2	Jasse 88 Robinson 88
	D	W. D. Gregg Jr	175
	E	Miss R. Adams	175
	F	do	205
	G	J. W. Crawford	200
	H	do	160
	I	Mrs. S. Little	160
	J	Presbyterian Church	160
	K	do do	160
	L	John F. Richards	200

Horton's Addition.

BLOCK.	LOT.	OWNER	VALUE OF REAL ESTATE.
47	A	Danl Manning	155
	B	Do.	145
	C	Do.	145
	D	Juliah Kellogg	145
	E	Gco. Bazzard	145
	F	Do.	155
	G	Do.	130
	H	Do.	120
	I	Do.	120
	J	Mrs. M. A. Wells	120
	K	Do.	120
	L	Mrs. H. A. Hensley	150
48	A	Mrs. L. J. Perry	120
	B	Do.	110
	C	Do.	110
	D	A. F. Heinrichman	110
	E	Do.	110
	F	Do.	120
	G	Do.	110
	H	Do.	100
	I	Do.	100
	J	W. J. M. Casey	100
	K	Do.	100
	L	W. L. Reed	110
49	A	W. J. H. Maybury	1320
	B		
	C		
	D		
	E		
	F		
	G		
	H		
	I		
	J		
	K		
	L		

Horton's Addition

BLOCK.	LOT.	OWNER	VALUE OF REAL ESTATE.
50	A	J. W. Crawford	1080
	B		
	C		
	D		
	E		
	F		
	G		
	H		
	I		
	J		
	K		
	L		
51	A	Mrs. M. L. Lehart	840
	B		
	C		
	D		
	E		
	F		
	G		
	H		
	I		
	J		
	K		
	L		
52	A	Anna S. Knowles	55
	B	Do.	40
	C	Unknown	40
	D	Oscar Leskmoore	40
	E	James Murphy	40
	F	Do.	55
	G	Unknown	45
	H	Do.	35
	I	Do.	35
	J	Do.	35
	K	John B. Capron	55
	L	Do.	40

Horton's Addition.

BLOCK.	LOT.	OWNER	VALUE OF REAL ESTATE.
53	A	W. B. Dennis	55
	B	Do.	40
	C	Gas. Faine	40
	D	M. L. McLeomack	40
	E	Mrs. Ely - Reddle	40
	F	Do.	55
	G	Unknown	45
	H	Do	35
	I	M. L. McLeomack	30
	J	Unknown	35
	K	Erastus Bartlett	35
	L	Do.	45
54	A	A. F. Winchman	900
	B		
	C		
	D		
	E		
	F		
	G		
	H		
	I		
	J		
	K		
	L		
55	A	Levi Goodrich	90
	B	Do.	75
	C	J. B. Foster	75
	D	D. Bot. Lowell	75
	E	Levi Goodrich 1/2 - W. L. Minar 1/2	38
	F	Do 1/2 - Do. 1/2	45
	G	Mrs. Rosa Moran	85
	H	Do.	70
	I	A. L. Hattaway	70
	J	M. A. Duce	70
	K	Do. 1/2 - J. D. Mantania 1/2	85
	L	J. D. Mantania	85

Horton's Addition.

BLOCK.	LOT.	OWNER	VALUE OF REAL ESTATE.
56	A	C. B. Culver	100
	B	do	90
	C	Le. J. Fay	90
	D	E. A. Harper	90
	E	Unknown	90
	F	do	100
	G	Tom. S. Jernuth	95
	H	E. A. Harper 1/2 - T. S. Jernuth 1/2	40 40
	I	do all	90
	J	S. S. Southwick Estate	90
	K	C. B. Culver	80
	L	do	95
57	A	A. G. Gagne	120
	B	Do	110
	C	Mrs H. M. Crowell	110
	D	Unknown	110
	E	W. S. Megg Jr	110
	F	T. S. Jernuth	120
	G	Unknown	110
	H	do	100
	I	James Flanagan	100
	J	W. S. Minar	100
	K	Mrs. M. J. Wheeler	100
	L	Do.	110
58	A	P. Arnold	155
	B	J. O. Kettleberg	145
	C	Mr A Winder	145
	D	Chia Cobb	145
	E	do	155
	F	do	130
	G	Sophie A. Remondino	120
	H	do	120
	I	Dr. J. J. Stone	120
	J	Unknown	120
	K	W. S. Megg Jr	130
	L	Mrs Moran	130

Horton's Addition.

BLOCK.	LOT.	DESCRIPTION	VALUE OF REAL ESTATE.
59	A	Unknown	205
	B	Le. D. Heyst	180
	C	Do.	180
	D	Wm B. Kline	180
	E	Do	180
	F	Do	205
	G	Do	190
	H	Do	160
	I	Do	160
	J	Le. D. Heyst S. 1/2 - E. S. St. John St. 1/2 -	80 80
	K	Do. all	160
	L	Do. all	175
60	A	D. Cleveland	290
	B	Isabella I Clark	260
	C	J. H. Snyder S. 1/2 - S. Verlaque St. 1/2	130 130
	D	W. S. Jewell S. 1/2 Geo. Ingham S. 1/2	130 130
	E	Robert Anglin S. 1/2 - S. D. Clark Estate S. 1/2	130 130
	F	D. Choate	300
	G	G. W. Manton Estate	225
	H	Do.	190
	I	Schneider & Keupper	190
	J	Mrs. J. E. Jones S. 1/2 - J. W. Killebrew St. 1/2 -	95 95
	K	B. P. Hill	190
	L	Geo. Ingham	225
61	A	S. S. Flanders	900
	B	Do.	700
	C	Bryant Howard und 1/2 of S. 1/2 - E. W. Morse und 1/2 of S. 1/2 -	352 175
	D	D. L. Drimmer	700
	E	Le. Hubbell	700
	F	John E. High S. 1/2 of S. 1/2 - Le. Hubbell S. 1/2 of S. 1/2 - G. W. Manton Est. S. 1/2	300 300
	G	J. M. Pierce und 1/2 - E. W. Morse und 1/2	250 250
	H	Unknown	300
	I	Le. J. Fay	300
	J	H. A. Hirschey	300
	K	Bryant Howard 1/2 - E. W. Morse und 1/2	150 150
	L	J. A. F. Brown	325

Horton's Addition.

BLOCK.	LOT.	DESCRIPTION	VALUE OF REAL ESTATE.		
62	A	Unknown	325		
	B	Do	285		
	C	A. G. Manton	285		
	D	Mary B. Gregg Estate	285		
	E	Do.	285		
	F	Do.	315		
	G	Do.	1200		
	H	Do.	800		
	I	Do.	800		
	J	R. R. Morrison	800		
	K	Mrs W. W. Cooper S. 1/2 Henry Humphill St. 1/2	400 400		
	L	Geo. Faires N. 1/2 - Unknown S. 1/2 Emp.	500 600		
63	A	A. F. Henchman	3015		
	B				
	C				
	D				
	E				
	F				
	G				
	H				
	I				
	J				
	K				
	L				
64	A	Levi Goodrich	160		
	B	Do.	140		
	C	Do.	140		
	D	Do.	140		
	E	Wm B. Kline	140		
	F	Do	160		
	G	Levi Goodrich	240		
	H	Do	200		
	I	Do	200		
	J	Do	200		
	K	Do	200		
	L	Do	240		

133
67
200
110
240

133
388

Horton's Addition.

BLOCK.	LOT.	DESCRIPTION	VALUE OF REAL ESTATE.
65	A	George & Fyvie	1490
	B		
	C		
	D		
	E		
	F		
	G		
	H		
	I		
	J		
66	A	W. J. Fox E. 1/2 - Unknown W. 1/2	Unknown Fox 63
	B	Do. E. 1/2 - do W. 1/2	Unknown Fox 50
	C	W. W. Bowers	100
	D	do	100
	E	John Keaton	100
	F	do	125
	G	W. G. Goodwin Und. 1/3 - John Keaton Und. 2/3	Hendon 2/3 50 Goodwin 1/3 42
	H	Do. " 1/3 - do " 2/3	84
	I	W. W. Bowers	125
	J	H. M. Kuterma	125
67	A	Samuel Howard	160
	B	A. F. Hinckman	135
	C	Do.	135
	D	Do.	135
	E	H. McLean's Estate	135
	F	Do.	150
	G	Bertha M. Young	175
	H	Mary A. Dougherty	165
	I	A. F. Hinckman	165
	J	Do.	165
68	A	Robert Bailey N. 1/2 W. A. Regole S. 1/2	Beple Bailey 83
	B	do	83
	C	do	180

Horton's Addition.

BLOCK.	LOT.	DESCRIPTION	VALUE OF REAL ESTATE.
68	A	W. & C. Maybury	2700
	B		
	C		
	D		
	E		
	F		
	G		
	H		
	I		
	J		
69	A	W. L. Munnar	315
	B	Do.	270
	C	Gas. Fiedla	270
	D	T. Verlaque	270
	E	L. J. Edwards	270
	F	A. J. Babb	300
	G	A. A. Cole	1400
	H	D. A. Cole S. 1/2 - Wm. Snider S. 1/2	Cole 500 Snider 500
	I	Gas. Fiedla	High 500 Scott 500
	J	John E. High S. 1/2 - Jennie Scott S. 1/2	1000
70	A	John N. Young	1200
	B	Unknown	950
	C	Amanda McCarthy N. 30 ft - Unknown S. 20 ft - DeCalp Corp. Unknown	McCarthy 340 Schuyler 475 Sum 475
	D	James Russell S. 1/2 - D. Schuyler S. 1/2	950
	E	Central Market Company	6 M. Co 550 Verlaque 650
	F	do do do W. 1/2 - T. Verlaque S. 1/2	450 G. M. Co 325
	G	do do do W. 1/2 - L. E. Kottler S. 1/2	400
	H	do do do	400
	I	D. Schuyler	Unknown 320 Schuyler 50
	J	Do. S. 10 ft. Unknown N. 40 ft - Corp. 100	400
71	A	C. J. Baldwin	500
	B	A. E. Cotton	
	C		

BLOCK. LOT.

Horton's Addition.

VALUE OF REAL ESTATE.

71	A	Bank of San Diego 1/2	David Felsenheld all	500
	B	David Felsenheld 1/2 of	Douglas Gunn 1/2	175 Felsenheld 175
	C	H. K. Moore		350
	D	Bank of San Diego 1/2	J. A. Smith 1/2	175 Smith 175
	E	J. M. Pierce		350
	F	B. N. Hitchcock		425
	G	J. W. Gale		225
	H	H. K. Moore		190
	I	Do.		190
	J	Do.		190
	K	Baptist Church		190
	L	do		225
72	A	B. N. Hitchcock 1/2	J. M. Pierce 1/2	100 Hitchcock 100
	B	B. N. Do. all		180
	C	E. L. Wash		180
	D	Mrs. Isabel S. Adams		180
	E	A. F. Heinichman		180
	F	Do.		200
	G	D. B. Koffman		190
	H	Do.		160
	I	J. B. Keinton		160
	J	A. Meule		160
	K	Do.		160
	L	Do.		190
73	A	A. F. Heinichman		1620
	B			
	C			
	D			
	E			
	F			
	G			
	H			
	I			
	J			
	K			
	L			

BLOCK. LOT.

Horton's Addition.

VALUE OF REAL ESTATE.

74	A	Jos. Hodge		120
	B	Do.		110
	C	D. Laukeshim 1/3	Unknown 1/3	37 Laukeshim 74
	D	W. W. Terry		110
	E	Mary L. Mase		110
	F	Do.		120
	G	Do.		110
	H	Do.		100
	I	Do.		100
	J	Do.		100
	K	D. Laukeshim 1/3	Unknown 1/3	34 Laukeshim 66
	L	Do. 1/3	Do. 1/3	37 Laukeshim 74
75	A	S. B. Holland		100
	B	Do.		90
	C	Do.		90
	D	Mrs. H. M. Crowell		90 Crowell 45
	E	do 1/2	D. Cleveland 1/2	45 Cleveland 45
	F	D. Cleveland		100
	G	Do.		95
	H	Do.		80
	I	Unknown		80
	J	S. B. Holland		80
	K	Do.		80
	L	Do.		95
76	A	A. Stephens		90 Stephens 19
	B	W. S. McCallan 1/4	A. Stephens 1/4	57 McCallan
	C	W. S. McCallan		75
	D	A. F. Heinichman		75
	E	Do.		75
	F	Do.		90
	G	Do.		85
	H	Do.		70
	I	Do.		70
	J	W. S. McCallan		70
	K	Do.		70
	L	Do.		85

Corton's Addition.

VALUE OF REAL ESTATE.

BLOCK.	LOT.	OWNER	VALUE
77	A	H. H. Bancroft	900
	B		
	C		
	D		
	E		
	F		
	G		
	H		
	I		
	J		
	K		
	L		
78	A	G. G. Bradt	60
	B	do	50
	C	Mrs C. H. Brown	50
	D	Geo. Humphrey	50
	E	Mrs. F. K. Parsons	50
	F	E. J. Buell	60
	G	Mariam Blackwell	55
	H	do	40
	I	D. W. Levaigue	40
	J	Unknown	40
	K	Julius Kohn	40
	L	R. G. Clark	55
79	A	Anna E. Lander	60
	B	G. W. Barnes	50
	C	do	50
	D	J. Larson	50
	E	J. W. Morehead	50
	F	do	60
	G	Chas. E. Dean	55
	H	do	45
	I	do	45
	J	J. Larson	45
	K	do	45
	L	do	55

Corton's Addition.

VALUE OF REAL ESTATE.

BLOCK.	LOT.	OWNER	VALUE
80	A	H. H. Wiley	80
	B	do	70
	C	Geo. Song	70
	D	do	70
	E	S. H. Bayard	70
	F	do	80
	G	Robt. Rea	80
	H	do	70
	I	Elara M. Millard	70
	J	do	70
	K	Geo. A. Seal	70
	L	do	80
81	A	Mrs. Mary Snow	90
	B	do	75
	C	do	75
	D	James Leslie	75
	E	do	75
	F	do	90
	G	do	85
	H	do	70
	I	do	70
	J	Mrs. Mary Snow	70
	K	do	70
	L	do	85
82	A	John H. Young	120
	B	do	
	C	W. W. Wright	90
	D	do	90
	E	Robert L. Wiley	90
	F	do	100
	G	Le. J. Fay	95
	H	Wm. S. Fulton	80
	I	do	80
	J	Mary Ware and 1/2	Unknown and 1/2
	K	L. M. Holland	40
	L	do	95

Corton's Addition.

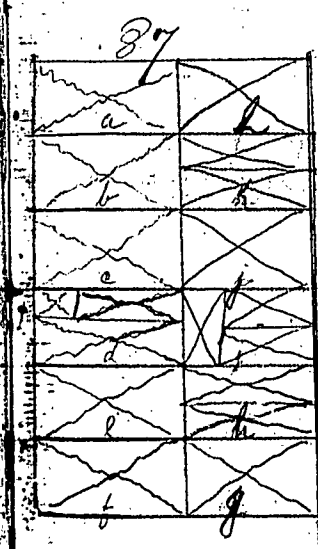
VALUE OF REAL ESTATE.

BLOCK.	LOT.	OWNER	VALUE
83	A	D. L. Nesmith	1300
	B		
	C		
	D		
	H		
	I		
	J		
	K		
	L		
	M		
	N		
	O		
84	A	Lewis C. Gunn	1770
	B		
	C		
	D		
	H		
	I		
	J		
	K		
	L		
	M		
	N		
	85		
B		W. S. Jewell und 1/2 - B. F. Mudd estate und 1/2	90
C		John E. Keigh	180
D		M. A. Duce	180
H		D. Schuyler	150
I		Do.	200
J		James Finola	190
K		James Finola	160
L		Da.	160
M		Da.	160
N		Da.	160
O		Da.	190

Corton's Addition.

VALUE OF REAL ESTATE.

BLOCK.	LOT.	OWNER	VALUE
86	A	L. Voller	425
	B	C. F. Baldwin	350
	C	E. W. Morse	350
	D	J. M. Pierce	350
	H	Bank of San Diego S. 1/2 - J. M. Pierce N. 1/2 -	175
	I	do do	175
	J	do do	425
	K	do do	225
	L	do do	190
	M	Schneider + Keupper	190
	N	Harrison + Dowling	190
	O	Do.	190
87	A	Do.	225
	B	H. H. Bancroft	1200
	C	Jas. M. Pierce	900
	D	Do.	900
	E	E. M. Lusk S. 1/2 - 25x30 ft. of N. 1/2 - A. H. Wiley 70 ft. end of N. 1/2 - (N. 1/2)	585
	F	Do. all	350
	G	E. M. Lusk	900
	H	Masonic Bldg. Association	1100
	I	Do. S. 1/2 - E. M. Lusk N. 1/2 -	450
	J	Mrs. Anna E. Lander 25x70 ft. of - Do. 25x50 ft. of W. end of "D"	175
	K	Peter D. Thurnel 20x70 ft. in "D" - Unknown 5x70 ft. -	125
	L	J. M. Pierce	25
M	H. Ormud N. 1/2 - Schneider + Keupper S. 1/2	98	
N	Do. all	350	
O	Do. all	175	
88	A	Do. all	175
	B	J. P. Backesto	450
	C	Do.	300
	D	Do.	270
	E	Do.	270
	F	Do.	270
	G	Do.	270
	H	Do.	300
	I	Do.	1200
	J	Do.	1000
	K	Do.	1000
	L	Do.	1000
M	Do.	1000	
N	Do.	1000	
O	Com'l Bank J. P. Backesto W. 10 x 50 ft.	1000	



Horton's Addition.

BLOCK.	LOT.	OWNER	VALUE OF REAL ESTATE.
89	A	James Findla	200
	B	H. M. Kitchener	180
	C	A. F. Heinrichman S. 1/2 - Frank Dixon N. 1/2 -	Hutchman 90 Sifon 90
	D	Unknown	150
E. 1/2	E	Dr. Graham Kline S. 30 of N. 1/2 - Paul Sainsvain N. 20 of N. 1/2	Sainsvain 25 Kline 150
	F	Dr. Graham Kline N. 1/2 - Unknown E. 1/2	Unknown 100 Kline 100
	G	Unknown	290
	H	James Findla S. 1/2 - Unknown S. 1/2	Unknown 125 Findla 125
	I	Do. S. 1/2 - D. J. Phillips N. 1/2	Phillips 125
	J	Mrs. Mary Quinn	250
	K	G. W. Bagnall Est. S. 1/2 - Mrs. L. L. Burns N. 1/2	Burns 125 Bagnall 125
	L	James Donovan	290
90	A	E. W. Elliott	140
	B	Do.	125
	C	E. K. Hubbell	125
	D	A. Overbaugh	125
	E	L. C. Mchur	125
	F	do	135
	G	Mrs. S. H. Hotchkiss	175
	H	Do.	160
	I	Unknown	160
	J	Henry Hemphill	160
	K	H. Ormrod	160
	L	Do.	175
91	A	Unknown	125
	B	do	100
	C	W. P. Reichert	100
	D	Dr. G. W. Shepherd	100
	E	Unknown	100
	F	do	125
	G	Antoine B. Lafferty	130
	H	do do	120
	I	Dr. G. W. Shepherd	120
	J	James Bryson	120
	K	do	120
	L	do	135

Horton's Addition.

BLOCK.	LOT.	OWNER	VALUE OF REAL ESTATE.
92	A	J. W. Crawford	125
	B	do	100
	C	W. H. Bailey	100
	D	Do. N. 1/2 - M. A. Luce Und. 1/2 of S. 1/2 - A. Overbaugh Und. 1/2 of S. 1/2 -	50 50 50 50
	E	M. A. Luce Und. 1/2 - A. Overbaugh Und. 1/2	50 50
	F	Do. " 1/2 - A. Do. " 1/2	63 63
	G	W. H. Bailey	130
	H	Do.	110
	I	Do.	110
	J	M. A. Luce Und. 1/2 of S. 1/2 - A. Overbaugh Und. 1/2 of S. 1/2	50 50 50 50
	K	Gas. McLeay " 1/2 - W. J. McKealy " 1/2	55 55 65 65
	L	Do. " 1/2 - Do. " 1/2	65 65
93	A	Henry Ripen	135
	B	Do.	125
	C	do	125
	D	L. C. Mchur	125
	E	A. F. Heinrichman	125
	F	Do.	135
	G	Anna McQuinn	170
	H	Anna S. Knowles	150
	I	A. E. Horton	150
	J	Unknown	150
	K	do	150
	L	Henry Ripen H. Ripen	170
94	A	Loewenstein Leo E. 1/2 - Unknown N. 1/2	100 100
	B	Do. E. 1/2 - Do. N. 1/2	90 90
	C	Unknown	150
	D	do	150
	E	Saml. Hobbs	180
	F	M. McKinnon	200
	G	Mrs. Emma Palmer	290
	H	Mrs. Anna M. Maxwell	250
	I	Mrs. E. A. Teague	250
	J	R. L. Russell S. 1/2 - L. V. Vint N. 1/2	125 125
	K	Winter and Bro.	250
	L	Geo. Springeown	290

Worton's Additions

BLOCK	LOT	OWNER	VALUE OF REAL ESTATE
95	A	John S. Johnson (me boy part) (McNally part)	300
	B	John S. Young S. 1/2 - (John S. Young part of A)	34
	C	W. M. Spencer	270
	D	A. H. Julian	270
	E	Mrs. E. S. Veazie	270
	F	M. Stimmity	300
	G	W. Jewell	1100
	H	John B. Fisher S. 1/2 - Fred Schwenn S. 1/2	400 400
	I	Wm. W. Bell S. 1/2 - A. H. Julian N. 1/2 -	400 400
	J	A. H. Julian S. 1/2 - Lowenstein Geo. S. 1/2	400 400
	K	O. Pierce Jr. 1/2 - John Young S. 1/2	400 400
	L	S. J. Phillips	1200
96	A	L. F. Miller	1100
	B	Do.	750
	C	M. S. Patrick Estate	750
	D	W. A. Beagle	750
	E	T. J. Higgins	750
	F	Do.	1000
	G	H. Ormerod	375
	H	Do.	340
	I	Do.	340
	J	Mrs. M. L. Dierdorff	340
97	A	L. F. Miller	340
	B	Gordon & Hayward	425
	C	A. Overbaugh	375
	D	Do.	300
	E	L. Schwal S. 1/2 - W. A. Waterman S. 1/2 -	150 150
	F	Unknown	300
	G	Do.	300
	H	C. W. A. Allen	375
	I	C. F. Baldwin	225
	J	C. Aylworth	190
98	A	Mrs. Ellen Jascoe	190
	B	S. W. Craigue	190
	C	S. W. Craigue	190
	D	McKean A. B.	225
	E		

Worton's Additions

BLOCK	LOT	OWNER	VALUE OF REAL ESTATE
98	A	S. S. Smith	200
	B	Do.	1800
	C	Gordon & Hayward	150
	D	Alfred Cowles	180
	E	do	180
	F	do	200
	G	Jos. D. Bass	190
	H	Alfred Cowles	160
	I	do	160
	J	Gordon & Hayward	160
	K	S. B. Holland	160
	L	Geo. Troxwell	190
99	A	W. Jewell	155
	B	Do.	135
	C	Unknown	135
	D	Katherine Bantam	135
	E	W. Jewell	135
	F	Do.	155
	G	Do.	130
	H	Do.	120
	I	Unknown	120
	J	S. D. Mill Geo.	120
100	A	Do.	120
	B	Do.	130
	C	Do.	120
	D	Do.	120
	E	G. H. Archer	170
	F	do	120
	G	L. J. Edwards	110
	H	L. S. Emery	100
	I	David Cronyn	100
	J	J. S. Gordon	100
100	K	W. H. Bower	100
	L	W. H. Bower	170

Worton's Addition.

VALUE OF REAL ESTATE.

BLOCK.	LOT.	OWNER	VALUE
101	A	D. G. Knowles	100
	B	He M. Higgins	90
	C	Mrs. Rosa Moran	90
	D	Do.	90
	E	Do.	90
	F	He M. Higgins	100
	G	Unknown	95
	H	Geo. L. Kimball	80
	I	Unknown	80
	J	Goofey Smith	80
	K	Do.	80
	L	Do.	95
102	A	A. F. Keinchman	960
	B		
	C		
	D		
	E		
	F		
	G		
	H		
	I		
	J		
	K		
	L		
103	A	A. Overbaugh	80
	B	J. W. Mc Laine	70
	C	A. Overbaugh	70
	D	Unknown	70
	E	James M. Jones S. P. Jones	70
	F	S. P. Jones	80
	G	Do.	80
	H	Do. S. 3/4 of - Unknown x 1/4	54 Jones
	I	Unknown	70
	J	A. Overbaugh	70
	K	Do.	70
	L	Do.	80

Worton's Addition.

VALUE OF REAL ESTATE.

BLOCK.	LOT.	OWNER	VALUE
104	A	J. A. Smith	60
	B	Do	50
	C	R. Wungeman	50
	D	G. W. Bagwell Est.	50
	E	do do	50
	F	Rowley & Wickes	60
	G	J. H. Tibbitts	55
	H	Do.	45
	I	Unknown	45
	J	Le. J. Edwards	40
	K	D. L. Nesmith	45
	L	Do.	55
105	A	Unknown	60
	B	Geo. M. Damale	50
	C	Mr. H. Ogden	50
	D	Unknown Imp # 257	50
	E	John Keiller	50
	F	Do.	60
	G	Do. W. 1/2 - Geo. L. Dunsdale E 1/2	10 Dunsdale Keiller
	H	Do. W. 1/2 - do E 1/2	8 Dunsdale Keiller
	I	Unknown Broken	20
	J	Mr. H. Ogden	25
	K	A. L. Wentworth	25
	L	Do.	30
106	A	Emily Bidwell	80
	B	do	70
	C	do	70
	D	B. J. Grenell	70
	E	Amos Shellenbarger	70
	F	Do.	80
	G	E. W. Morse	80
	H	Do.	70
	I	Unknown Imp # 250	70
	J	John D. Wright	70
	K	Do.	70
	L	Do.	80

Horton's Addition.

BLOCK.	LOT.	OWNER	VALUE OF REAL ESTATE.
107	A	D. Laukeshin und. 2/3 und 1/3 unknown	240
	B		
	C		
	D		
	E		
	F		
	G		
	H		
	I		
	J		
	K		
	L		
	108		
B			
C			
D			
E			
F			
G			
H			
I			
J			
K			
L			
109		A	J. S. Beardsley
	B	W. Jones	110
	C	Mrs. S. A. Raney	110
	D	E. Marent	110
	E	Legare Allen	110
	F	Mrs. A. M. Crowell	120
	G	John N. Taylor	110
	H	Do	100
	I	Unknown	100
	J	do	100
	K	Theo. Kuypers	100
	L	W. Jones	110

Horton's Addition.

BLOCK.	LOT.	OWNER	VALUE OF REAL ESTATE.
110	A	W. & K. Maybury	1590
	B		
	C		
	D		
	E		
	F		
	G		
	H		
	I		
	J		
	K		
	L		
	111		
B		do	180
C		Monument Lodge I. O. G. T.	180
D		John E. Heigh (Jas. McLeay)	180
E		James Findla	180
F		S. Kenich	200
G		Mrs. Alice Price	190
H		Lizzie D. Lenorewell	160
I		S. Verlaque N. 1/2 - Unknown S. 1/2	Unknown Verlaque 80
J		Unknown	140
K		J. S. Gowen	160
L		J. D. Bidsall	190
112		A	John E. Dean
	B	James Findla N. 1/2 - W. X. Gardner S. 1/2 - (Ed. Jones S. 1/2)	Gardner 150 Findla 150
	C	Unknown	300
	D	B. J. Sibert S. 1/2 - Unknown N. 1/2	Unknown Sibert 150
	E	do - all	300
	F	Mrs. A. M. Haynes	325
	G	Jas. McLeay und. 1/2 - A. E. Maxey und. 1/2	Maxey 110 McLeay 110
	H	do " 1/2 - do " 1/2	95 McLeay 95
	I	Mrs. M. J. Batten	190
	J	Aug. Reinwaldt	190
	K	Steiner Klamber & Co	225
	L	do	

Corton's Addition.

BLOCK.	LOT.	DESCRIPTION	VALUE OF REAL ESTATE.
113	A	Unknown	900
	B	do	600
	C	Erastus Burtlett 1/2 - Unknown 1/2	Unknown Burtlett 300 Burtlett 300
	D	Geo. Graden Jr. 1/2 - J. B. Bennett S. 1/2	Graden 300 Unknown 300
	E	Martina Wilson Sr. 1/2 - Unknown S. 1/2	Wilson 300
	F	Elizabeth Corbett	800
	G	J. S. Shelby	325
	H	do	320
	I	Lehigh Mason Sr. 1/2 - J. S. Shelby S. 1/2	Shelby 160 Mason 160
	J	Wm Degner	320
	K	E. R. Higgins	320
	L	do.	350
114	A	J. W. Mescott	275
	B	M. T. Gardner (Ed. Jones)	250
	C	D. S. Clark Estate S. 1/2 of Mrs. Eliza Sheriff Jr. 1/2	Clark 125 Sheriff 125
	D	do. all	250
	E	Unknown	250
	F	Mrs. L. Dugham N. 60x50 ft - J. M. Pierce 40 ft off E end of	Dugham 165 Pierce 110
	G	Unknown	Emp 1000 900
	H	do	800
	I	W. Choate S. 1/2 - Mrs. Eliza Sheriff Jr. 1/2	Choate 400 Sheriff 400
	J	E. McQueen S. 1/2 - do. Jr. 1/2	McQueen 400 do. 400
	K	Jessie Brooks S. 1/2 - J. S. Sunderland Jr. 1/2	Brooks 400 Sunderland 400
	L	E. McQueen	1000
115	A	James Findla	200
	B	E. O'Leary	180
	C	John Powers	180
	D	Karl G. Hauke	180
	E	Dickie L. Shepherd	180
	F	A. Mecke	200
	G	J. Jachin	275
	H	James Findla	240
	I	J. B. Kern S. 1/2 - A. S. Wiley S. 1/2	Wiley 120 Kern 120
	J	Phil Brady N. 1/2 - Jas. Murphy S. 1/2	Murphy 120 Brady 120
	K	Jessie Findla	240
	L	Unknown	275

Corton's Addition.

BLOCK.	LOT.	DESCRIPTION	VALUE OF REAL ESTATE.
116	A	A. F. Keuchman	135
	B	do.	125
	C	Unknown	125
	D	do	125
	E	do	125
	F	A. Mecke	135
	G	G. A. Kemmerly	170
	H	Arnold & Choate S. 1/2 - Jos. Whitman Jr. 1/2	Whitman 75 Choate 75
	I	Chas. Bohle S. 1/2 - Geo. Williams Jr. 1/2	Bohle 75 Williams 75
	J	A. G. Gafsen	150
	K	John L. Pearson	150
	L	G. W. Marston Estate	170
117	A	A. Prestrey	125
	B	A. H. Julian	100
	C	E. W. Morse	150
	D	do	150
	E	A. E. Horton	100
	F	Levi Chase	125
	G	Peter Lew	125
	H	Mrs. E. A. Veazie	110
	I	do.	110
	J	do.	110
	K	A. F. Keuchman	110
	L	do.	125
Fract 118	A	E. W. Morse	85
	B	do.	35
	C	do.	95
	D	do.	95
	E	Levi Chase	125
Fract 119	A	A. Overbaugh	125
	B	Wro Sang (Chinn)	110
	C	Levi Chase	110
	D	do.	110
	E	Julius Cook	50
	F	do.	15
	G	E. W. Morse	35
	H	do.	150
	I	Julius Cook	150
	J	E. W. Morse	150
	K	A. Overbaugh	150
	L	do.	170
	M	do.	170

Horton's Addition.

BLOCK.	LOT.	OWNER	VALUE OF REAL ESTATE.
120	A	Chas. Erland	200
	B	A. E. Horton	160
	C	John S. Pearson	160
	D	W. B. Steinman	160
160	E	E. W. Morse	
175	F	do	
	G	John G. Leapron Jr. 10 ft	32
	H	John G. Leapron	160
	I	Geo. Turlong S. 1/2 - A. Mitrak Jr. 1/2	
	J	James Findla Jr. 1/2 - M. S. Skinner S. 1/2	
	K	Geo. Turlong	225
121	A	S. W. Leraigue	200
	B	S. W. McQuinn	200
	C	H. Kitterman	200
	D	P. Kaiter	200
	E	James Findla	200
	F	S. W. Leraigue	225
	G	Janice Scott	750
	H	D. L. Heermann	650
150 S. 1/2	I	E. W. Hendrick S. 1/2 - William + Dancer Jr. 1/2	325
	J	Karl S. Hauke	650
	K	H. Ornerd	650
	L	Geo. Menchen Estate	800
122	A	W. R. Ackerman	750
	B	Mrs. Thera Spinelli	550
	C	Mrs. D. E. Evans	550
	D	Unknown	550
	E	Com. Bank (G. W. B. Mc. Donald)	550
	F	Unknown Imp 200	750
	G	G. W. B. Mc. Donald	275
	H	do	270
	I	do	270
	J	Olava Skinner	270
	K	Dwan D. Skinner	270
	L	P. J. Tomney	280

Mary B. Saggart
 The whole block
 only lots B, C, D, E, and
 S 40 ft of G. valued for
 Saggart
 Turlong \$795
 Findla \$80
 Mitrak \$80
 Findla \$80
 Skinner \$80

Remainder
 Williams + D.

Horton's Addition.

BLOCK.	LOT.	OWNER	VALUE OF REAL ESTATE.
123	A	Unknown	275
	B	W. A. Begole	270
	C	A. M. Caswell Jr. 1/2 - Mrs. A. M. Bates S. 1/2	135
	D	J. B. Keinton S. 1/2 - Unknown Jr. 1/2	135
	E	G. W. B. Mc. Donald	270
	F	David Steward	275
	G	Antoine S. Lafferty	220
	H	Jr. F. Barrett	180
	I	Frank Lauder Jr. 1/2 - Dona Simona Martinez Jr. 1/2	95
	J	S. W. Leraigue	190
	K	Com. Bank	190
	L	E. O. Leary	220
124	A	D. Larson	200
	B	do	180
	C	do Jr. 1/2 - E. W. Morse S. 1/2	90
	D	He. L. Dougherty	180
	E	H. B. Hoison	180
	F	James Bryson	200
	G	Mrs. W. E. Carroll	190
	H	do S. 1/2 Unknown Jr. 1/2	80
	I	A. A. Cole	160
	J	D. L. Reed	160
	K	do	160
	L	Netti Blackwood	190
125	A	J. B. Swett	155
	B	G. W. B. Mc. Donald	135
	C	W. S. Greig Jr. S. 1/2 - Fr. Volandt	65
	D	L. Winter	135
	E	A. H. Gilbert	135
	F	Leonelius Carroll	65
	G	A. Bergland W. 1/2 Unknown E. 1/2	65
	H	do W. 1/2 do E. 1/2	60
	I	H. Mc. Connick Estate	120
	J	J. W. Wescott	120
	K	E. B. Wifford	120
	L	Elizabeth Corbet	120

Gates
 Caswell
 unknown
 Kaiter

Mitral
 Findla

Morse
 Larson

unknown
 Carroll

Frugg
 Volandt

unknown
 Bergland
 unknown
 Bergland

Horton's Addition.

BLOCK.	LOT.	OWNER	VALUE OF REAL ESTATE.
126	A	J. Ormrod	120
	B	Do.	110
	C	Unknown	110
	D	G. W. B. McDonald	110
	E	James Fiedla	120
	F	Do.	120
	G	Pat. O. Mallory	110
	H	Do.	100
	I	Unknown	100
	J	Do.	160
	K	James Fiedla	100
	L	Do.	110
127	A	R. E. Andrews	100
	B	Julia M. Dimer	90
	C	J. D. Williams	90
	D	John F. Barrett	90
	E	Wm. Moran	90
	F	Unknown	100
	G	A. Mitral 1/2 — Unknown 1/2	48
	H	A. E. Sedford	50
	I	Do.	50
	J	Bertha K. Young	80
	K	Do.	50
	L	Gas. McLeay 1/2 — Bertha K. Young 'all	47
128	A	H. H. Kilday	90
	B	P. M. Rockefeller	75
	C	Gas. Storcup	75
	D	G. H. Brewer	75
	E	Eliz. Houghs 1/2 — Gas. Storcup 1/2	38
	F	Wm. Moran 1/2 — Wm. Raulph 1/2	45
	G	E. McQuirk	85
	H	Do.	70
	I	Do.	70
	J	G. B. Hensley (A. E. W. W. W. W. W.)	70
	K	W. S. Williams	70
	L	Do.	75

Horton's Addition.

BLOCK.	LOT.	OWNER	VALUE OF REAL ESTATE.
129	A	Erastus Bartlett	80
	B	do	70
	C	A. H. Bowen	70
	D	L. Winter	70
	E	Le. J. Kerichter	70
	F	Do.	80
	G	W. E. Rowe	65
	H	Do.	45
	I	John S. McLeudy	45
	J	George Farwell	60
	K	Mrs. S. M. Farley	65
	L	Do. of E. Horton	80
130	A	Theo. Righetta	60
	B	Unknown Samp. 20.	50
	C	John Keiler	50
	D	Do.	30
	E	H. W. Bentley Wk. P. Brady wk of ck. M. J. McCarthy 1/2 of 1/2	12
	F	do Wk. do wk of ck. do 1/2 " 1/2	12
	G	do Wk. do wk of ck. do 1/2 " 1/2	20
	H	H. Busch ck. Ferdinand Schmidt Wk. 1/2	25
	I	do ck. do. Wk. 1/2	20
	J	Ferdinand Schmidt	18
	K	Kate Sheehan	18
	L	Theo. Righetta	18
	M	Do.	18
131	A	Dora Schutta	30
	B	Do.	40
	C	Do.	40
	D	Gas. Schroepfel	40
	E	Mrs. M. J. Baten	40
	F	Do.	50
	G	Do.	30
	H	Do.	25
	I	G. Schraepfel	25
	J	Dora Schutta	25
	K	Dora Schutta	25
	L	Do.	25

Horton's Addition.

VALUE OF REAL ESTATE.

BLOCK.	LOT.	NAME	VALUE
132	A	D. Lawrence	70
	B	Do	60
	C	Do	60
	D	Do	60
	E	Tom Goff	60
	F	Do	65
	G	D. Lawrence	50
	H	Do	45
	I	Do	45
	J	Do	45
	K	Do	45
	L	Do	55
133	A	Jos. D. Bass	75
	B	Mrs. James	70
	C	Geo. Weeks	70
	D	Anna S. Knowler	70
	E	Do	70
	F	Do	75
	G	Unknown	70
	H	do	65
	I	do	65
	J	A. H. Bowen	65
	K	H. A. Beigoli	65
	L	do	70
134	A	Emil Krause	100
	B	Do	85
	C	John Murphy	85
	D	Do	85
	E	S. W. Leraigne	85
	F	H. Ornerd	90
	G	Do	75
	H	Lejeto. Lemj. Johnston	70
	I	Olive Van Duzen	70
	J	Fred. Reise	70
	K	Julius Holm 1/2 of E 1/2 - A. Relvalet 1/2 of E 1/2 - E. Krause 1/2	70
	L	Do. 1/2 of E 1/2 - Do. E 1/2 - E 1/2 - Do 1/2	70

From Krause
John
John
Krause
Reh

Horton's Addition.

VALUE OF REAL ESTATE.

BLOCK.	LOT.	NAME	VALUE
135	A	James Findla	110
	B	Do	90
	C	W. L. Goodwin	90
	D	F. A. Battly	90
	E	Leath - O'Halloran	90
	F	Do	100
	G	B. P. Hill	95
	H	Do	85
	I	Unknown	85
	J	F. A. Battly	85
	K	J. S. Hedon	85
	L	Theo. Keuppens	100
136	A	Catharine Leurtis	145
	B	Do	130
	C	S. W. Leraigne	130
	D	Joseph Roberts	130
	E	Do	130
	F	Do	140
	G	T. L. Stessmith	120
	H	Do	110
	I	Joseph Berce	110
	J	E. W. Morse	110
	K	James Leslie - (J. L. Stessmith)	110
	L	Do	125
137	A	A. Goodall	180
	B	Unknown	145
	C	A. E. Horton	145
	D	Do	145
	E	A. H. Gilbert	145
	F	Do	165
	G	H. B. Brown	150
	H	Unknown	140
	I	H. Busch	140
	J	A. E. Horton	140
	K	Do	140
	L	H. J. Beluek	140

Horton's Addition.

VALUE OF REAL ESTATE.

BLOCK.	LOT.	OWNER	VALUE OF REAL ESTATE.
138	A	John Heeranduen	220
	B	Do.	180
	C	Josiah Shaffer und 1/2 - G. F. Madham und 1/2 -	Shaffer 90 Madham 90
	D	Fanny Eulerson	180
	E	H. S. Sunderland	180
	F	Do.	200
	G	W. R. Frisbie	175
	H	Do.	165
	I	John L. Pearson	165
	J	Do. S 1/2 - Unknown N 1/2	Unknown 43 Pearson 48
	K	Leath O'Halloran	165
	L	Rauley + Nielsen	200
139	A	W. W. Stewart & Co	500
	B	H. H. Collier S 1/2 W. W. Stewart N 1/2	Collier 265
	C	John G. Leapron	525
	D	G. W. Marston Estate	525
	E	Wm. E. Searge	525
	F	Mrs. Eliza Shuff	600
	G	Unknown	250
	H	Ernie Clark	240
	I	G. W. Marston Estate	240
	J	Mrs. M. L. Dievendoff	240
	K	Unknown	240
	L	W. H. Barkley	275
140	A	Mary B. Taggart	225
	B	Do.	200
	C	Pacific Coast L. & Co.	200
Fract.	D	Do.	90
	E	Do.	40
	F	Do.	40
	G	Do.	450
	H	Do.	600
	I	Do.	600
	J	Do. S 1/2 - Geo. Feigler N 1/2 -	8.8 lev. Feigler 300
	K	G. W. Marston Estate	600
	L	Mrs. Anna M. Maxwell	750

Horton's Addition.

VALUE OF REAL ESTATE.

BLOCK.	LOT.	OWNER	VALUE OF REAL ESTATE.
Fract 141		John N. Young	160
142			
143		Not on Map of 1859 & 70	
Fract 144	Fract	G. W. B. McDonald	100
145	A	Doña Simona Martinez und 1/2 of Block Mary B. Taggart " 1/4 " " G. W. B. McDonald und 1/4 " "	600 300 300
	B		
	C		
	D		
	E		
	F		
	G		
	H		
	I		
	J		
	K		
	L		

BLOCK	LOT	Horton's Addition	VALUE OF REAL ESTATE	
146	A	Anna E. Stutz	160	
	B	Jessie Brooks	130	
	C	do	130	
	D	Dr. S. Sunderland	130	
	E	Do.	130	
	F	Do.	150	
	G	Anna E. Stutz	130	
	H	Jessie Brooks 1/2 - Anna E. Stutz 1/2	65 65	
	I	Anna E. Stutz	125	
	J	Geo. F. Dick	125	
	K	Do.	125	
	L	Do.	140	
147	A	Comb Bank	130	
	B	A. E. Horton	110	
	C	Do.	110	
	D	A. M. Moore	110	
	E	Levi Goodrich	110	
	F	Do.	120	
	G	H. H. Dougherty	110	
	H	Do.	100	
	I	Do.	100	
	J	A. E. Horton	100	
	K	Do.	100	
	L	James Findla	115	
148	A	A. E. Horton	10 80 80 80 410	
	B			
	C			
	D			
	E	G. W. Marton Estate	90	
	F			
	G	A. E. Horton	250	
	H			
	I	M. A. Duce Und 1/2 - A. Overbaugh Und 1/2	40	
	J		Do. " 1/2 - Do. " 1/2	40
	K		Do. " 1/2 - Do. " 1/2	40
	L		Do. " 1/2 - Do. " 1/2	40

BLOCK	LOT	Horton's Addition	VALUE OF REAL ESTATE
149	A	Wm. Boots	1000
	B		
	C		
	D		
	E		
	F		
	G		
	H		
	I		
	J		
150	A	Bryant Howard 1/2 E. W. Morse 1/2	Morse 37 Howard 38
	B	Do. 1/2 Do. 1/2	Morse 30 Howard 30
	C	Geo. Weeks	50
	D	Aug. Behwoldt	50
	E	John S. Pearson	60
	F	Do.	70
	G	Josiah J. Meekins	65
	H	Do.	55
	I	Julius Holm	55
	J	John Pool	55
	K	A. E. Horton	50
	L	Unknown	70
151	A	L. J. Fray	50
	B	Do.	40
	C	A. E. Horton	40
	D	Do.	40
	E	Do.	40
	F	Do.	50
	G	Unknown	40
	H	A. E. Horton	35
	I	Mary A. Dougherty	35
	J	A. E. Horton	35
	K	L. J. Fray	35
	L	Do.	40

BLOCK.	LOT.	Horton's Addition.	VALUE OF REAL ESTATE.
152	A	Mrs H. A. Baskley	40
	B	do	30
	C	W. W. Pierce & W. Chas. O. Pierce S. 1/2	15 15
	D	Eli S. Crosby	30
	E	do	30
	F	do	40
	G	do	30
	H	R. L. Wright	25
	I	do	25
	J	Mrs. M. Edson	25
	K	do	25
	L	do	30
153	A	Mrs. Sedgwick	475
	B		
	C		
	D		
	E		
	F		
	G		
	H		
	I		
	J		
	K		
	L		
154	A	A. Prentiss	45
	B	Unknown	40
	C	do	40
	D	do	40
	E	do	40
	F	do	45
	G	do	40
	H	do	35
	I	do	35
	J	do	35
	K	do	35
	L	do	40

BLOCK.	LOT.	Horton's Addition.	VALUE OF REAL ESTATE.
155	A	David Meeker	60
	B	do	45
	C	A. P. Knowles	45
	D	Leath - O'Keefe	45
	E	Mary B. Taggart	45
	F	do	60
	G	do	50
	H	do	40
	I	Unknown	40
	J	do	40
	K	do	40
	L	do	50
156	A	Unknown	650
	B		
	C		
	D		
	E		
	F		
	G		
	H		
	I		
	J		
	K		
	L		
157	A	Saml Stephens	70
	B	do	50
	C	Unknown	50
	D	A. E. Horton	50
	E	Mrs Rensple	50
	F	H. Busch	65
	G	A. E. Horton	70
	H	do	50
	I	do	50
	J	Unknown	50
	K	A. E. Horton	50
	L	do	65

Horton's Addition

BLOCK.	LOT.	OWNER	VALUE OF REAL ESTATE.
158	A	S. S. Clark Estate of	575
	B		
	C		
	D		
	E		
	F		
	G		
	H		
	I		
	J		
	K		
	L		
159	A	Unknown	120
	B	do	60
	C	A. E. Horton	40
	D	do	8
	E		
	F		
	G	A. E. Horton	20
	H	do	45
160 & 161	I	do	60
	J	do	60
	K	Bertie L. Young	60
	L	do	80
		Not on Map	
162	A	Byant Howard 1/2 — E. N. Morse 1/2	Morse Howard 80
	B		
	C		
	J		
	K		
163	A	G. J. Fay	275
	B		
	C		
	J		
	K		

Horton's Addition

BLOCK.	LOT.	OWNER	VALUE OF REAL ESTATE.
164	A	Morton L. Hunter	220
	B		
	C		
	J		
	K		
165	L	Unknown	200
	A		
	B		
	C		
	J		
166	K	Unknown	35
	L		
	A		
	B		
	C		
167	J	do	35
	K		
	L		
	A		
	B		
168	C	A. E. Horton	160
	J		
	K		
	L		
	A		
169	B	A. E. Horton	135
	C		
	J		
	K		
	L		

Horton's Addition.

VALUE OF REAL ESTATE.

BLOCK.	LOT.	OWNER	VALUE OF REAL ESTATE.
169	A	Unknown	30
	B	J. W. Reese	20
	C	John H. Young	20
	D	Unknown	20
	E	do	20
	F	do	20
	G	do	25
	H	do	20
	I	do	20
	J	John H. Young	20
	K	E. W. Morse	20
	L	do	25
170	A	A. J. Ball	25
	B	do	20
	C	Mrs. M. B. Dierendoff S. 1/2 - G. W. B. McDonald N. 1/2	10 10
	D	L. Winter	20
	E	A. M. Dampforth (Fred. Schwenker)	20
	F	do	25
	G	E. O'Leary Und 1/3 - A. Maucke 1/3 - Unknown 1/3 \$6	6 6 6
	H	Do. " 1/3 - Do. 1/3 - do 1/3 \$6	6 6 6
	I	Do. " 1/3 - Do. 1/3 - do 1/3 \$6	6 6 6
	J	D. W. Loraigue N. 1/3 - E. B. Gifford E. 1/3 - A. E. Horton 33 1/3 ft \$6	6 6 6
	K	Do. N. 1/3 - do do 33 1/3 " \$6	6 6
	L	Do. N. 1/3 - do do 33 1/3 " \$6	6 6
171	A	Anna S. Knowled	25
	B	do	20
	C	Unknown	20
	D	G. W. Bagmell et	20
	E	George Meister	20
	F	F. E. Corintius	25
	G	Femel Hartley E. 1/3 - A. Lindenfeldt W. 2/3	12 6
	H	Do. E. 1/3 - do W. 2/3	12 6
	I	Do. E. 1/3 - do W. 2/3	12 6
	J	J. M. B. Fraser	18
	K	Do.	18
	L	Do.	18

Horton's Addition.

VALUE OF REAL ESTATE.

BLOCK.	LOT.	OWNER	VALUE OF REAL ESTATE.
172	A	Jacob Kiehner	25
	B	Fred. Reese	20
	C	Chas. G. Gilbert	20
	D	John Clark -	221
	E		
	F		
	G		
	H		
	I	Chas. G. Gilbert	18
	J		
	K		
	L	Fred. Reese	18
		Unknown	18
173	A	Henry E. Clark	210
	B		
	C		
	D		
	E		
	F		
	G		
	H		
	I		
	J		
	K		
	L		
174	A	Chas. Jones	40
	B	do	35
	C	Olcott Pierce N. 1/2 - Chas. O. Pierce S. 1/2	18
	D	E. Aylworth (brother)	35
	E	J. F. Miller	35
	F	do	40
	G	do	18
	H	do	18
	I	E. Aylworth	18
	J	Olcott Pierce N. 1/2 - Chas. O. Pierce	39
	K	Chas. O. Pierce	18
	L	do	18

Corton's Addition.

BLOCK.	LOT.	OWNER	VALUE OF REAL ESTATE.
175	A	John S. Pearson	50
	B	Do.	40
	C	Robt. Rea	40
	D	Le. J. Edwards	40
	E	Unknown	40
	F	do	50
	G	G. W. Siter	25
	H	Do.	18
	I	Mrs. L. A. Lathrop	18
	J	Robt. Rea	18
	K	John S. Pearson	18
	L	Do.	25


BLOCK.	LOT.	OWNER	VALUE OF REAL ESTATE.
176	A	Jacob Allen	50
	B	H. Warren & Co.	40
	C	Mrs. J. Conklin	40
	D	do	40
	E	do	40
	F	J. Lawrence	45
	G	Do.	18
	H	Mrs. J. Conklin	16
	I	do	16
	J	do	16
	K	J. Lawrence	16
	L	Do.	18

BLOCK.	LOT.	OWNER	VALUE OF REAL ESTATE.
177	A	Louis J. D'Angelo	360
	B		
	C		
	D		
	E		
	F		
	G		
	H		
	I		
	J		
	K		
	L		

Corton's Addition.

BLOCK.	LOT.	OWNER	VALUE OF REAL ESTATE.
178	A	E. W. Elliott and 1/2 J. A. Smith and 1/2	180 Smith Elliott 180
	B		
	C		
	D		
	E		
	F		
	G		
	H		
	I		
	J		
	K		
	L		

BLOCK.	LOT.	OWNER	VALUE OF REAL ESTATE.
179	A	G. H. Bailey	25
	B	do	20
	C	do	20
	D	do	20
	E	Mary Relay	20
	F	do.	25
	G	do.	25
	H	do.	20
	I	G. H. Bailey	20
	J	do	20
	K	do	20
	L	do	25

BLOCK.	LOT.	OWNER	VALUE OF REAL ESTATE.
180	A		300
	B		
	C		
	D		
	E		
	F		
	G		
	H		
	I		
	J		
	K		
	L		

Horton's Addition.

BLOCK.	LOT.	OWNER	VALUE OF REAL ESTATE.
181	A	D. S. Dockling	380
	B		
	C		
	D		
	E		
	F		
	G		
	H		
	I		
	J		
	K		
	L		
182	E	D. S. Dockling	85
	F		
	G		
183	E	A. F. Heinichman	120
	F		
	G		
	H		
184	E	A. E. Horton	30
	F	G. S. Stone	30
	G	R. G. Clark (A. E. Horton)	30
	H	do (do.)	30
185	E	A. W. Oliver	135
	F		
	G		
	H		
186	E	A. Liscock	130
	F		
	G		
	H		

Horton's Addition.

BLOCK.	LOT.	OWNER	VALUE OF REAL ESTATE.
187	E	Unknown	85
	F		
	G		
	H		
188	E	E. J. Appleby Esq	20
	F	do Esq	20
	G	L. Olmstead	45
	H	Do.	40
189	E	Dora Simons Martinez	35
	F	Do.	45
	G	Dora Simons Martinez	45
	H	Do.	35
190	E	Commercial Bank	120
	F	do	130
	G	Tom Dorco	35
	H	Do.	35
191	A	E. W. Morse	55
	B	Do	45
	C	C. Schwartz	45
	D	E. W. Morse	45
	E	W. P. Gerichten	125
	F	Do.	135
	G	Mrs Ellen A. Bush	130
	H	do	125
frac 1/2	I	E. W. Morse	55
"	J	Do	55
"	K	M. Caruthus	55
"	L	do	80

Horton's Addition.

VALUE OF REAL ESTATE.

BLOCK.	LOT.	NAME	VALUE
192	A	Sarah Mc Carthy	95
	B	Do.	85
	C	Mrs. Mary Quinn	85
	D	J. M. Spencer	85
	E	Mrs. Ellen A. Bush	125
	F	do	
	G	do	
	H	James Porter	
	I	E. W. Morse	35
	J	do	35
	K	O. N. Lee	35
	L	E. W. Morse	45
193	A	Levi Chase	1500
	B		
	C		
	D		
	E		
	F		
	G		
	H		
	I		
	J		
	K		
	L		
194	A	A. B. Wiley	1600
	B		
	C		
	D		
	E		
	F		
	G		
	H		
	I		
	J		
	K		
	L		

Horton's Addition

VALUE OF REAL ESTATE.

BLOCK.	LOT.	NAME	VALUE
195	A	Robt. Johnson	100
	B	Do.	90
	C	Do.	90
	D	Do.	90
	E	Ellen A. Bush	90
	F	Dan Stewart	100
	G	Ellen A. Bush	125
	H	do	95
	I	A. Spaulding	95
	J	Do.	95
	K	Do.	95
	L	Uri Hill	100
196	A	J. H. Snyder	100
	B	Do.	90
	C	J. J. Lehaigue	90
	D	Rebecca M. Shellen	90
	E	Do.	90
	F	Do.	100
	G	Jacob Pike	100
	H	Do.	90
	I	Geo. Phipps	90
	J	Co. P. Kerichten	90
	K	E. W. Elliott Und. 1/2 - W. X. Gardner Und. 1/2	Gardner 45 Elliott 45
	L	Do. " 1/2 - W. X. Gardner " 1/2	Gardner 50 Elliott 50
Tract 196 1/4		Mary L. Ginn N. 200 ft -	125
		Wm Knapp S. 50 feet -	25
		Mrs. Mary Jane Slade 109 1/4 ft S. E. Cor.	100
Tract 196 1/2		E. W. Morse 250 x 45 ft -	130
		Unknown S. 50 x 50 ft -	30

Horton's Addition.

VALUE OF REAL ESTATE.

BLOCK.	LOT.	OWNER	VALUE
197	A	Robt. Johnson	75
	B	A. F. Keinchman	60
	C	Do.	60
	D	H. W. Bentley	60
	E	Leah. Leavitt	60
	F	Do.	75
	G	A. F. Keinchman	75
	H	Do.	60
	I	A. Stigow	60
	J	A. F. Keinchman	60
	K	Miss A. E. McKaig	60
	L	H. W. Bentley	75
198	A	A. F. Keinchman	920
	B		
	C		
	D		
	E		
	F		
	G		
	H		
	I		
	J		
	K		
	L		
199	A	D. L. Kesmith	80
	B	Do.	75
	C	Do.	75
	D	A. Overbaugh	75
	E	H. Mabury	75
	F	Do.	80
	G	Do.	80
	H	Do.	75
	I	D. L. Kesmith	75
	J	Do.	75
	K	Do.	75
	L	Do.	80

Horton's Addition.

VALUE OF REAL ESTATE.

BLOCK.	LOT.	OWNER	VALUE
200	A	G. W. Mauston Estate	80
	B	Do.	75
	C	Do.	75
	D	Do.	75
	E	Do.	75
	F	Do.	80
	G	Do. W. 35 ft. of — Mrs. L. L. Perry E. 65 ft. —	25
	H	Do. W. 35 ft. " — " E. 65 ft. "	24
	I	Do. W. 35 ft. " — " E. 65 ft. "	24
	J	Do.	75
	K	Do.	75
	L	Do.	80
201	A	Fanny Fullerton	80
	B	J. W. Thompson	75
	C	A. F. Keinchman	75
	D	Fanny Fullerton	75
	E	E. O. Leary	75
	F	Do.	80
	G	J. P. Kristensen	30
	H	E. W. Morse	30
	I	Do.	30
	J	Do.	30
	K	J. L. Rowe	80
	L	E. W. Morse	30
202	A	E. W. Morse	80
	B	Do.	75
	C	Le. J. Fox	75
	D	Do.	75
	E	E. W. Morse	75
	F	Wm. A. Buss	80
	G	D. W. Graham	40
	H	Do.	40
	I	Do.	40
	J	A. E. Horton	40
	K	E. W. Morse	40
	L	Do.	40

Horton's Addition.

BLOCK.	LOT.	OWNER	VALUE OF REAL ESTATE.	
203 1878	A	J. F. Madham	75	
	B			
	C	Dusan D. Skinner	25	
	D	T. Tighe 1/2 of - Unknown 1/2	13 13	
	E	J. P. Christensen	40	
	F	do	60	
	204	A	G. W. Trueman	35
		B	A. F. Heinichman	
		C	A. F. Heinichman (North O'Halloran S. 1/2)	35
		D	Do.	35
		E	M. canithus	35
		F	do	35
205	A	W. J. Blythe	75	
	B	T. L. Stockton	55	
	C	Aug. Schuweltdt	55	
	D	James Flanagan	55	
	E	G. W. Bagnall Est.	55	
	F	do do	80	
	G	L. Vallery	45	
	H	Joe Dravinsky	30	
	I	E. O'Leary	30	
	J	T. L. Stock	30	
	K	Do.	30	
	L	A. A. Cole	55	
206	A	David Lewellyn	75	
	B	do	55	
	C	do	55	
	D	Rt. Rev. Francis Mora	55	
	E	do	55	
	F	do	75	
	G	do	75	
	H	do	55	
	I	do	55	
	J	David Lewellyn	55	
	K	do	55	
	L	do	75	

Horton's Addition.

BLOCK.	LOT.	OWNER	VALUE OF REAL ESTATE.	
206	A			
	B			
	C			
	D			
	E	A. F. Heinichman		
	F			
	G			
	H			
	I			
	J			
	207	A		
		B		
C				
D				
E		A. F. Heinichman		
F				
G				
H				
I				
J				
208		A	A. F. Heinichman	65
		B	Do.	50
	C	Ch. E. Horton	55	
	D	do	55	
	E	A. Overbaugh	55	
	F	do	70	
	G	P. J. Moore	70	
	H	do	55	
	I	H. M. Bentyel	55	
	J	Ch. S. Lyons	55	
	K	Drac W. W. W.	55	
	L	do.	55	

Horton's Addition

BLOCK.	LOT.	OWNER	VALUE OF REAL ESTATE.
Block 208 1/4		Fiducia Co. Shepherd S. 1/3 —	20
		A. E. Horton 1/3 of	40
Block 208 1/2		Unknown	60
209	A	M. S. Gregg	35
	B	C. E. J. White	30
	C	Do.	30
	D	Paul Stewart	30
	E	Do.	30
	F	Do.	35
	G	S. A. Leale	20
	H	Do.	20
	I	Do.	20
	J	Dr. G. M. Fern	25
	K	Do.	25
	L	Do.	25
210	A	Wm. H. H. Russell	20
	B	Do.	20
	C	Do.	20
	D	Do.	20
	E	Do.	20
	F	S. W. Craigue	20
	G	S. W. Craigue	20
	H	Wm. H. H. Russell (Broken)	10
	I	Do.	10
	J	Do.	20
	K	Do.	20
	L	Do.	20

Horton's Addition

BLOCK.	LOT.	OWNER	VALUE OF REAL ESTATE.
211	A	D. Schuyler	
	B		
	C		
	D		
	E		
	F		
	G		
	H		
	I		
	J		
212	A	M. S. Patrick estate	
	B		
	C		
	D		
	E		
	F		
	G		
	H		
	I		
	J		
213	A	Jos. Leonard	45
	B	Do.	35
	C	H. A. Hirschey	50
	D	Unknown	50
	E	Oscar Kenesmore	50
	F	Do.	50
	G	Robt. Johnson	50
	H	Do.	50
	I	Mrs C. H. Brown	50
	J	Unknown	50
	K	Le. D. Hengt	50
	L	Do.	50

BLOCK.	LOT.	Horton's Addition.	VALUE OF REAL ESTATE.
214	A	Unknown	25
	B	do	25
	C	P.H. Frank	25
	D	A. Frazier	50
	E	J. A. Fairchild	50
	F	Do.	50
Spec	G	Mr. J. Blythe	40
	H	J. M. Haight Sr. 1/2 Mr. J. Blythe S. 1/2	20
	I	E. Gregory Sr. 1/2 — J. M. Haight S. 1/2	20
	J	P.H. Frank S. 1/2 — E. Gregory Sr. 1/2	20
	K	J. A. Fairchild	40
	L	Do.	40
215	A	Elizabeth Marshall	35
	B	A. E. Horton	35
	C	J. M. Haight	35
	D	L. S. D. Keahn	35
	E	Fidelia Ke. Shepherd	35
	F	Do.	40
Spec	G	Do.	30
	H	Do.	30
	I	L. S. D. Keahn	30
	J	J. M. Haight	30
	K	A. E. Horton	30
	L	Elizabeth Marshall	30
216	A	Alfred Cowles	20
	B	do	20
	C	do	25
	D	do	30
	E	do	30
	F	do	40
	G	J. Verlaque	30
	H	do	30
	I	Alfred Cowles	35
	J	W. F. Gardner (Ed. Jones)	35
	K	Alfred Cowles	35
	L	do	35

BLOCK.	LOT.	Horton's Addition.	VALUE OF REAL ESTATE.
217	A	a. J. Ball (broken)	290
	B		
	C		
	D		
	E		
	F		
	G		
	H		
	I		
	J		
	K		
	L		
218	A	J. Keisack	320
	B		
	C		
	D		
	E		
	F		
	G		
	H		
	I		
	J		
	K		
	L		
219	A	L. P. Reichert	25
	B	do	25
	C	Bertha Ke. Young	25
	D	O. S. Kethury	25
	E	J. B. Levett	25
	F	Do.	25
	G	Unknown	25
	H	Sam Goff	25
	I	Do.	25
	J	M. A. Dice	25
	K	D. T. Morgan	25
	L	Max Bachut	25

Horton's Addition.

VALUE OF REAL ESTATE.

BLOCK. LOT.

220

A
B
C
D
E
F
G
H
I
J
K
L

love and heart

300

Pract 221

a
H
I
J
K
L

love and heart

150

222

Pract

A
B
C
D
E
F
G
H
I
J
K
L

love & heart

200

Horton's Addition.

VALUE OF REAL ESTATE.

BLOCK. LOT.

223

A
B
C
D
E
F
G
H
I
J
K
L

love and heart

290

224

A
B
C
D
E
F
G
H
I
J
K
L

A. E. Horton

325

225

A
B
C
D
E
F
G
H
I
J
K
L

H. M. Gould

290

Horton's Addition.

VALUE OF REAL ESTATE.

BLOCK.	LOT.	OWNER	VALUE OF REAL ESTATE.
226	A	A. E. Horton	100
	B		
	C		
	D	Mrs. S. A. Ramey Do.	20
			20
	E	A. E. Horton	100
227	A	Unknown	140
	B		
	C		
	D		
	E		
	F		
	G		
	H		
	I		
	J		
	K		
	L		
228	A	A. E. Horton	12
	B	Do.	10
	C	Do.	10
	D	Do.	10
	E	J. W. Gale	10
	F	Do.	10
	G	A. E. Horton	8
	H	Do.	8
	I	Do.	8
	J	Do.	8
	K	Maggie Rayno	8
	L	Do.	8

Horton's Addition.

VALUE OF REAL ESTATE.

BLOCK.	LOT.	OWNER	VALUE OF REAL ESTATE.
229	A	A. E. Horton	110
	B		
	C		
	D		
	E		
	F		
	G		
	H		
	I		
	J		
	K		
	230		
B		David Leroy	15
C		David Leroy	15
D		David Leroy	15
E		A. F. Krichman	15
F		Do.	
G		Do.	
H		Do.	
I		David Leroy	15
J		David Leroy	15
K		David Leroy	15
L		David Leroy	15
231	A	W. W. Bowers	300
	B		
	C		
	D		
	E		
	F		
	G		
	H		
	I		
	J		
	K		
	L		

Horton's Addition.

VALUE OF REAL ESTATE.

BLOCK.	LOT.	OWNER	VALUE OF REAL ESTATE.
232	A	H. McLeannick Estate	210
	B		
	C		
	D		
	E		
	F		
	G		
	H		
	I		
	J		
	K		
233	A	A. E. Horton	210
	B		
	C		
	D		
	E		
	F		
	G		
	H		
234	A	J. McLean	132
	B		
	C		
	D		
	E		
	F		
	G		
	H		
	I		
	J		

Horton's Addition.

VALUE OF REAL ESTATE.

BLOCK.	LOT.	OWNER	VALUE OF REAL ESTATE.
236	A	B. A. Wadhaw	15
	B	Do.	15
	C	Do.	15
	D	Major S. P. Johnson	15
	E	Tno. H. Snyder	15
	F	Do.	15
	G	J. L. Stockton	8
	H	Do. 1/2 Unknown Min	4
	I	Unknown	4
	J	B. A. Wadhaw	15
	K	Do.	15
	L	Do.	15
	237	A	A. E. Horton
B		J. A. Smith	15
C		Do.	15
D		Do.	15
E		J. H. Snyder (J. A. Smith)	15
F		Do. (Do.)	15
G		J. A. Smith	15
H		Do.	15
I		Do.	15
J		Do.	15
238	A	Mrs. M. A. Gordon	140
	B		
	C		
	D		
	E		
	F		
	G		
	H		
	I		
	J		

Horton's Addition.

VALUE OF REAL ESTATE.

BLOCK.	LOT.	OWNER	VALUE
239	A	A. Overbaugh und 1/2 — Unknown und 1/2 ^{Unknown Overbaugh}	30
	B		
	C		
	D		
	E		
	F		
	G		
	H		
	I		
	J		
	K		
	L		
	240		
B			
C			
D			
E			
F			
G			
H			
I			
J			
K			
L			
241		A	A. E. Horton
	B	Do.	10
	C	Do.	10
	D	Unknown	10
	E	do	10
	F	do	10
	G	Tom Goff	10
	H	Do.	10
	I	R. Steaman	10
	J	A. E. Horton	10
	K	Do.	10
	L	Do.	10

Horton's Addition.

VALUE OF REAL ESTATE.

BLOCK.	LOT.	OWNER	VALUE
242	A	A. E. Horton	10
	B		
	C		
	D		
	E		
	F		
	G		
	H		
	I		
	J		
	K		
	L		
	243	A	
B			
C			
D			
E			
F			
G			
H			
I			
J			
K			
L			
244		A	J. J. Patten
	B	Do.	
	C	S. D. Water les	
	D	Unknown	
	E	do	
	F	do	
	G	S. D. Water les	
	H	Do.	
	I	Do.	
	J	A. E. Horton	
	K	Do.	
	L	Do.	

90

Horton's Addition

BLOCK.	LOT.	OWNER	VALUE OF REAL ESTATE.
245	A	W. S. Jewell (Mrs. Mary Meinger)	10
	B	Mrs. Mary Meinger	10
	C	A. E. Horton	10
	D	E. W. Marston	10
	E	Thos. Rafferty	10
	F	Do.	10
	G	Jas. O. Boynton	5
	H	W. S. Jewell (Jas. O. Boynton)	10
	I	Jas. O. Boynton	10
	J	A. E. Horton	10
	K	W. S. Jewell	10
	L	Do.	10
	246	A	A. E. Horton
B			
C			
D			
E			
F			
G			
H			
I		Mattie G. Newton	5
J		A. E. Horton	15
K			
L			
247	A	A. E. Horton	70
	B		
	C		
	D		
	E		
	F		
	G		
	H		
	I		
	J		

Horton's Addition

BLOCK.	LOT.	OWNER	VALUE OF REAL ESTATE.
248	A	A. E. Horton	63
	B		
	C		
	D		
	E		
	F		
	G		
	H		
	I		
	J		
249	K	A. E. Horton	7
	L	Do.	7
	A	Unknown	120
	B		
	C		
	D		
	E		
	F		
	G		
	H		
I			
J			
250	K	Mrs. E. A. Veazie	10
	L	Do.	10
	A	Do.	10
	B	Do.	10
	C	Do.	10
	D	Unknown	10
	E	Do.	10
	F	Mrs. E. A. Veazie	10
	G	Do.	10
	H	D. Schuyler	10
I	Mrs. E. A. Veazie	10	
J	Do.	10	
K	Do.	10	
L	Do.	10	

Horton's Addition.

BLOCK.	LOT.	OWNER	VALUE OF REAL ESTATE.
251	A	H. Busch	10
	B	do	10
	C	Void	
	D	Void	
	E	Void	
	F	Void	
	G	B. G. Wright	10
	H	Do	10
	I	Do	10
	J	Do	10
	K	H. Busch	10
	L	do	10
252		A. E. Horton	5
253	A	John Demond	4
	B	Do	4
	C	Do	4
	D	Unknown	7
	E	do	7
	F	do	7
	G	A. E. Horton	7
	H	Do	7
	I	Do	4
	J	John Demond	4
	K	Do	4
	L	Do	4
254	A	Unknown	60
	B		
	C		
	D		
	E		
	F		
	G		
	H		
	I		
	J		
	K		
	L		

Wm. Brown's
Order Pay

Horton's Addition.

BLOCK.	LOT.	OWNER	VALUE OF REAL ESTATE.
255	A	A. E. Horton	75
	B		
	C		
	D		
	E		
	F		
	G		
	H		
	I		
	J		
	K		
	L		
256	A	A. E. Horton	75
	B		
	C		
	D		
	E		
	F		
	G		
	H		
	I		
	J		
	K		
	L		
257	A	A. E. Horton	75
	B		
	C		
	D		
	E		
	F		
	G		
	H		
	I		
	J		
	K		
	L		

Hortons Addition.

BLOCK.	LOT.	OWNER	VALUE OF REAL ESTATE.
258	A	A. E. Horton	20
	B		
	C		
	D		
	E		
	F		
	G		
	H		
	I		
	J		
	K		
259	A	A. E. Horton	10
	B	do	10
	C	do	10
	D	do	10
	E	U. Allen	10
	F	do	10
	G	Mrs. A. A. Cooper	10
	H	do	10
	I	Mrs. M. G. Dievendoff	10
J	Geo. Wazard	10	
260	A	A. E. Horton	110
	B		
	C		
	D		
	E		
	F		
	G		
	A		
	B		
	C		
	D		
	E		
	F		
	G		

Hortons Addition.

BLOCK.	LOT.	OWNER	VALUE OF REAL ESTATE.
261	A	Unknown	9 9 9 8 8 9 8 8 8 8 5
	B		
	C		
	D		
	E		
	F		
	G		
	H		
	I		
	J		
	K		
262	A	A. E. Horton	100
	B		
	C		
	D		
	E		
	F		
	G		
	H		
	I		
	J		
	K		
263	A	J. W. Bahr	20
	B		
	C		
	D		
	E		
	F		
	G		
	H		
	I		
	J		
	K		

Horton's Addition.

BLOCK. LOT.

264
 A
 B
 C
 D
 E
 F
 G
 H
 I
 J
 K
 L

J. W. Baker

VALUE OF REAL ESTATE.

70

265
 A
 B
 C
 D
 E
 F
 G
 H
 I
 J
 K
 L

R. B. Russell

80

266
 A
 B
 C
 D
 E
 F
 G
 H
 I
 J
 K
 L

Edwin Baily

70

Horton's Addition.

BLOCK. LOT.

267
 A
 B
 C
 D
 E
 F
 G
 H
 I
 J
 K
 L

Edwin Baily

VALUE OF REAL ESTATE.

60

268
 A
 B
 C
 D
 E
 F
 G
 H
 I
 J
 K
 L

J. W. Baker

75

269
 A
 B
 C
 D
 E
 F
 G
 H
 I
 J
 K
 L

Unknown

20

Horton's Addition.

BLOCK.	LOT.	VALUE OF REAL ESTATE.
Tract 270	A. E. Horton	3
" 271	A. E. Horton	2
" 272	A. E. Horton	18
273	J. W. Bahr	40
274	J. W. Bahr	30

Horton's Addition.

BLOCK.	LOT.	VALUE OF REAL ESTATE.
275	J. W. Bahr	25
276	J. W. Bahr	60
277	J. W. Bahr	60

Horton's Addition.

VALUE OF REAL ESTATE.

BLOCK.	LOT.	OWNER	VALUE OF REAL ESTATE.
278	A	A. F. Hinckman	60
	B		
	C		
	D		
	E		
	F		
	G		
	H		
	I		
	J		
	K		
	L		
279	A	A. F. Hinckman	60
	B		
	C		
	D		
	E		
	F		
	G		
	H		
	I		
	J		
	K		
	L		
280	A	G. W. Babbe	48
	B		
	C		
	D		
	E		
	F		
	G		
	H		
	I		
	J		
	K		
	L		

Horton's Addition.

VALUE OF REAL ESTATE.

BLOCK.	LOT.	OWNER	VALUE OF REAL ESTATE.	
281	A	A. E. Horton	24	
	B			
	C			
	282	D	G. W. Babbe	48
		E		
		F	A. E. Horton	8
		H	do-	8
		J	Chas. Q. Pierce	8
		283	A	A. E. Horton
B				
C			do	8
E	G. W. Ferguson S. 1/2 - Unknown N 1/2		4	
				F
G	do all		8	
				H
I	do all		8	
				J
284	K		A. E. Horton	48
	L			
	M			
	N			
	O			
	P			
285	A	G. W. Babbe	60	
	B			
	C			
	D			
	E			
	F			
	G			
	H			
	I			
	J			
	K			
	L			

Horton's Addition.

VALUE OF REAL ESTATE.

BLOCK.	LOT.	OWNER	VALUE OF REAL ESTATE.
284	A	J. W. Baker	65
	B		
	C		
	D		
	E		
	F		
	G		
	H		
	I		
	J		
	K		
	L		
285	A	M. A. Luce	50
	B		
	C		
	D		
	E		
	F		
	G		
	H		
	I		
	J		
	K		
	L		
286	A	Wm. D. Whipple	70
	B		
	C		
	D		
	E		
	F		
	G		
	H		
	I		
	J		
	K		
	L		

Horton's Addition.

VALUE OF REAL ESTATE.

BLOCK.	LOT.	OWNER	VALUE OF REAL ESTATE.
287	A	R. L. McCormick	5
	B	do	5
	C	do	5
	D	A. K. Gilbert	5
	E	Unknown	5
	F	do	5
	G	A. J. Blake	5
	H	do	5
	I	do	5
	J	R. L. McCormick	5
	K	do	5
	L	do	5
288	A	A. E. Horton	50
	B		
	C		
	D		
	E		
	F		
	G		
	H		
	I		
	J		
	K		
	L		
289	A	A. E. Horton	50
	B		
	C		
	D		
	E		
	F		
	G		
	H		
	I		
	J		
	K		
	L		

Horton's Addition.

VALUE OF REAL ESTATE.

BLOCK.	LOT.	OWNER	VALUE OF REAL ESTATE.
290	A	A. E. Horton	25
	B		
	C		
	D		
	E		
	F		
	G		
	H		
	I		
	J		
	K		
	L		
291	A	A. E. Horton	10
	B		
	C		
	D		
	E		
	F		
	G		
	H		
	I		
	J		
	K		
	L		
292	A	A. E. Horton	8
	B		
	C		
	D		
	E		
	F		
	G		
	H		
	I		
	J		
	K		
	L		

Horton's Addition.

VALUE OF REAL ESTATE.

BLOCK.	LOT.	OWNER	VALUE OF REAL ESTATE.
293	A	A. E. Horton	20
	B		
	C		
	D		
	E		
	F		
	G		
	H		
	I		
	J		
	K		
	L		
Tract 294	A	A. E. Horton	1
	" 295	DO	1
	" 296		
297	A	Unknown	5
	B		
	C		
	D		
	E		
	F		
	G		
	H		
	I		
	J		
	K		
	L		
297	A	Unknown	5
	B		
	C		
	D		
	E		
	F		
	G		
	H		
	I		
	J		
	K		
	L		

Horton's Addition.

VALUE OF REAL ESTATE.

BLOCK. LOT.

298

- A
- B
- C
- D
- E
- F
- G
- H
- I
- J
- K
- L

Unknown

5

299

- A
- B
- C
- D
- E
- F
- G
- H
- I
- J
- K
- L

A. E. Horton

5

300

- A
- B
- C
- D
- E
- F
- G
- H
- I
- J
- K
- L

A. E. Horton

8

Horton's Addition.

VALUE OF REAL ESTATE.

BLOCK. LOT.

301

- A
- B
- C
- D
- E
- F
- G
- H
- I
- J
- K
- L

Cornelius Cook

35

302

- A
- B
- C
- D
- E
- F
- G
- H
- I
- J
- K
- L

A. E. Horton

40

303

- A
- B
- C
- D
- E
- F
- G
- H
- I
- J
- K
- L

A. F. Keinchman

40

Horton's Addition.

BLOCK.	LOT.	VALUE OF REAL ESTATE.
304	A	50
	B	
	C	
	D	
	E	
	F	
	G	
	H	
	I	
	J	
	K	
	L	
305	A	50
	B	
	C	
	D	
	E	
	F	
	G	
	H	
	I	
	J	
	K	
	L	
306	A	40
	B	
	C	
	D	
	E	
	F	
	G	
	H	
	I	
	J	
	K	
	L	

A. F. Weinerman

J. W. Babe

J. W. Babe

Horton's Addition.

BLOCK.	LOT.	VALUE OF REAL ESTATE.	DATE.
307	J. W. Babe	40	15
308	J. W. Babe	35	18
309	P. H. Burnett	20	18
310	P. H. Burnett	8	8
311	A	50	5
	B		
	C		
	D		
	E		
	F		
	G		
	H		
	I		
	J		
	K		
	L		
312	P. H. Burnett	8	8
313	P. H. Burnett	7	8
314	P. H. Burnett	7	8

A. E. Horton

Unknown

A. E. Horton

BLOCK.	LOT.	Horton's Addition.	VALUE OF REAL ESTATE.
315		P. H. Burnett	4
316	Frac 1/2	A. E. Horton	1
317	Frac 1/2	A. E. Horton	1
318		P. H. Burnett	4
319		P. H. Burnett	4
320		P. H. Burnett	4
321		P. H. Burnett	4
322		P. H. Burnett	4
323		P. H. Burnett	4

BLOCK.	LOT.	Horton's Addition.	VALUE OF REAL ESTATE.
324		P. H. Burnett	4
325		P. H. Burnett	4
326		P. H. Burnett	12
327		P. H. Burnett	25
328		Unknown	25
329		R. B. Swin all	20
330		A. E. Horton	15
331		P. H. Burnett	4
332		P. H. Burnett	4

F. TE.

15

18

19

20

21

22

23

24

25

26

27

28

29

30

31

32

33

34

35

36

37

38

39

40

41

42

43

44

45

46

47

48

49

50

51

52

53

54

55

56

57

58

59

60

Horton's Addition

BLOCK.	LOT.	OWNER	VALUE OF REAL ESTATE.
333		P. H. Burnett	5
334		P. H. Burnett	5
335		P. H. Burnett	7
336		P. H. Burnett	7
337		P. H. Burnett	7
338		J. + P. R. R. Co	4
339		Lewis G. Gunn	4
340		J. + P. R. R. Co	4
341	Trac 4	A. E. Horton	1
342	Trac 4	A. E. Horton	1

Horton's Addition

BLOCK.	LOT.	OWNER	VALUE OF REAL ESTATE.
343		Lewis G. Gunn	6
344		J. + P. R. R. Co	4
345		J. + P. R. R. Co	4
346		J. S. Rowe all	4
347		J. + P. R. R. Co	5
348		P. H. Burnett	4
349		P. H. Burnett	4
350		P. H. Burnett	4
351		P. H. Burnett	8
352		P. H. Burnett	8

Horton's Addition.

BLOCK.	LOT.	OWNER	VALUE OF REAL ESTATE.
353		P. H. Burnett	4
354		P. H. Burnett	10
355		P. H. Burnett	12
356	A	A. E. Horton	3
	B		
	C		
	D	Mrs. A. R. McFarlan	12
	E	Do.	12
	F	Do.	12
	G	Do.	12
	H	Do.	12
	I	Do.	12
	J	A. E. Horton	3
K			
L			
357		P. H. Burnett	10
358		P. H. Burnett	4
359		P. H. Burnett	8
360		P. H. Burnett	8

Horton's Addition.

BLOCK.	LOT.	OWNER	VALUE OF REAL ESTATE.
361		P. H. Burnett	3
362		A. E. Horton	3
363		Unknown	3
364		T. P. R. R. Co	3
365		T. P. R. R. Co	3
366		Lewis G. Gunn	4
367		T. P. R. R. Co	3
368		T. P. R. R. Co	3

Horton's Addition.

BLOCK.	LOT.	VALUE OF REAL ESTATE.
369	D. F. Vigne	10
370	Trac. L. A. E. Horton	1
371	Trac. L. A. E. Horton	1
372	J. L. Poire	5
373	J. + P. R. R. Leo.	4
374	J. + P. R. R. Leo.	5
375	A. + A. R. Leo.	4
376	J. + P. R. R. Leo.	5
377	J. + P. R. R. Leo.	5
378	J. + P. R. R. Leo.	5

Horton's Addition.

BLOCK.	LOT.	VALUE OF REAL ESTATE.	OF ATR.
379	John J. Learner	3	15
380	John J. Learner	3	18
381	John J. Learner	3	18
382	John J. Learner	8	8
383	John J. Learner	8	5
384	John J. Learner	7	7
385	John J. Learner	8	8
386	A. Alfred Cowles	2	2
	B do	2	2
	C do	2	2
	D		
	E		
	F	A. E. Horton D.E.F.G.H.I.J.K.L.	6
	G		
	H		
	I		
	J Alfred Cowles		
	K do		
	L do		

Horton's Addition.

BLOCK.	LOT.	OWNER	VALUE OF REAL ESTATE.
387		John G. Learner	4
388		John G. Learner	8
389		John G. Learner	8
390		John G. Learner	8
391		John G. Learner	8
392		John G. Learner	5
393		John G. Learner	3
394		John G. Learner	4
395		J. + P. R. R.	4
396		J. + P. R.	4

Horton's Addition.

BLOCK.	LOT.	OWNER	VALUE OF REAL ESTATE.
397		J. + P. R. R. - lev	4
398		J. + P. R. R. - lev	6
399		J. + P. R. R. - lev	4
400		J. + P. R. R. - lev	4
401		J. + P. R. R. - lev	4
402		J. + P. R. R. - lev	6
Fract 403		A. E. Horton 403 to 420 incl	18
" 404			
" 405			
" 406			
" 407			
" 408			
" 409			
" 410			
" 411			
" 412			
" 413			
" 414			
" 415			
" 416			
" 417			
" 418			
" 419			
" 420			

Sherman's Addition.

BLOCK.	LOT.	OWNER	VALUE OF REAL ESTATE.
1	4	Mr. Rensple	7
	5	Do.	8
	6	Do.	8
	7	Siggie Kault	8
	8	Do.	8
	9	Do.	7
2	4	John D. Bala	116
	5		
	6		
	7		
	8		
	9		
3	4	Graham August	12
	5	Do.	12
	6	Do.	12
	7	M. Reidy	10
	8	Do.	12
	9	Do.	12
4	4	John McEvitt	16
	5	Chas. E. Dean	20
	6	Do.	20
	7	Do. 1/2 - Mrs. Rosa Moran E. 1/2 -	Moran 10 Dean 10
	8	Do. 1/2 - Do. E. 1/2 -	Moran 10 Dean 10
part	9	Mrs. Rosa Moran	9
5 part	4	H. A. Perry all	15
	5	do 1/2 Unknown E. 1/2	10 Perry
	6	do 1/2 Do E. 1/2	10 Perry
	7	G. H. Thompson	20
	8	Do.	20
	9	Do.	18
6	4	E. O. Rogers	15
	5	Do.	20
	6	Do.	20
	7	M. Sherman	58
	8	Do.	
	9	Do.	

Sherman's Addition.

BLOCK.	LOT.	OWNER	VALUE OF REAL ESTATE.
7	4	J. L. Rowe	15
	5	O. H. Sanford	18
	6	Do.	18
	7	R. P. Wheat	18
	8	Do.	18
part	9	Do.	12
8	4	A. F. Heineman	108
	5		
	6		
	7		
	8		
	9		
9	1	Levi Chase	65
	2		
	3		
	4		
	5		
	6		
	7		
	8		
10	1	Augusta J. Sherman	128
	2		
	3		
	4		
	5		
	6		
	7		
	8		
	9		
	10		
	11		
	12		
	13		
	14		
	15		

Sherman's Addition

BLOCK.	LOT.	OWNER	VALUE OF REAL ESTATE.		
11	1	Augusta J. Sherman	120		
	2				
	3				
	4				
	5				
	6				
	7				
	8				
	9				
	10				
	11				
	12				
12	1	Robt. Howe	15		
	2	Do	15		
	3	M. Sherman	15		
	4	Do	15		
	5	Robt. Howe	15		
	6	Do	15		
	7	M. Sherman	15		
	8	Robt. Howe	15		
	9	M. Sherman	15		
	10	Do	15		
	11	Do	15		
	12	Do	15		
13	1	Mrs. Ellen Pascoe 1710 incl	200		
	2				
	3				
	4				
	5				
	6				
	7				
	8				
	9				
	10				
	11			Mrs. M. J. Wheeler	20
	12			Do	20

Sherman's Addition

BLOCK.	LOT.	OWNER	VALUE OF REAL ESTATE.
14	1	Bertha de Young	16
	2	Do	16
	3	Do	16
	4	G. W. Maston Estate	S. 1/2 of Block being lots 4 to 9 incl -
	5	Do	
	6	Do	
	7	Do	
	8	Do	
	9	Do	
	10	et. E. Keaton	16
	11	Bertha de Young	16
	12	Do	16
15	1	W. R. Frisbie Und. 1/2 - Byron J. Rhodes Und. 1/2 -	8
	2	Do " 1/2 - Do " 1/2 -	8
	3	Do " 1/2 - Do " 1/2 -	8
	4	W. B. Jarris	16
	5	Do	16
	6	Do	16
	7	Joseph Scull	16
	8	Do	16
	9	W. B. Jarris Byron J. Rhodes (old)	16
	10	W. R. Frisbie Und. 1/2 - Byron J. Rhodes Und. 1/2 -	8
	11	Do Und. 1/2 - Do " 1/2 -	8
	12	Do Und. 1/2 - Do " 1/2 -	8
16	1	J. V. Mumford	20
	2	Do	20
	3	M. Sherman	20
	4	Do	20
	5	Unknown	20
	6	Do	20
	7	Mrs. A. B. Dunham	20
	8	Do	20
	9	M. Sherman	20
	10	Do	20
	11	Do	20
	12	Do	20

BLOCK.	LOT.	OWNER	VALUE OF REAL ESTATE.
17	1	D. S. Lyons	20
	2	Do.	20
	3	Do.	20
	4	Do.	20
	5	Do.	20
	6	Mary E. Ballard	20
	7	J. E. Bell	20
	8	do	20
	9	do	20
	10	Angusta J. Sherman	20
	11	Do.	20
	12	Do.	20
18	1	Doña Simotia Martinez 1/2 of the block 1 to 8 incl 120	120
	2		
	3		
	4		
	5		
	6		
	7		
	8		
	9	B. P. Campbell	15
	10	do	15
	11	J. Ludwig	15
	12	Do.	15
	13	Do.	15
	14	Do.	15
	15	B. P. Campbell	15
	16	do	15
19	1	D. S. Lyons	25
	2	Do.	25
	3	Do.	25
	4	Do.	25
	5	Do.	25
	6	Do.	25
	7	Do.	25
	8	Do.	25
	9	E. W. Sizer	120
	10		
	11		
	12		
	13		
	14		
	15		
	16		

BLOCK.	LOT.	OWNER	VALUE OF REAL ESTATE.
20	1	Unknown Imp \$500.	20
	2	do	20
	3	Henry Bayly	20
	4	J. B. Bennett	20
	5	E. W. Sizer	20
	6	Do.	20
	7	M. Sherman	20
	8	Do.	20
	9	Do.	20
	10	Do.	20
	11	Dr. O. Caver	20
	12	Gordon & Hayward	20
21	1	M. Sherman	20
	2	Do.	20
	3	Do.	20
	4	Sophie A. Remondino	20
	5	Do.	20
	6	Do.	20
	7	Do.	20
	8	Do.	20
	9	Do.	20
	10	M. Sherman	20
	11	Do.	20
	12	Do.	20
22	1	G. W. B. McDonald	20
	2	do	20
	3	M. Sherman	20
	4	Do.	20
	5	Mrs. H. A. O'Brien	20
	6	Do.	20
	7	M. Sherman	20
	8	Do.	20
	9	Do.	20
	10	Mrs. A. L. Knox	20
	11	G. W. B. McDonald	20
	12	do	20

Sherman's Addition.

BLOCK.	LOT.	OWNER	VALUE OF REAL ESTATE.
23	1	Augusta J. Sherman	240
	2		
	3		
	4		
	5		
	6		
	7		
	8		
	9		
	10		
	11		
	12		
24	1	Unknown	20
	2	do	20
	3	Mary A. Douglerty	20
	4	do	20
	5	Unknown	20
	6	do	20
	7	do	20
	8	do	20
	9	do	20
	10	do	20
	11	do	20
	12	do	20
25	1	M. Sherman	12
	2	do	12
	3	David Feltenheld	12
	4	do	12
	5	W. G. Spencer	12
	6	do	12
	7	M. Sherman	12
	8	do	12
	9	do	12
	10	do	12
	11	do	12
	12	do	12

162
2.43
49
2.92

Sherman's Addition.

BLOCK.	LOT.	OWNER	VALUE OF REAL ESTATE.		
26	1	Miss E. A. Leveaux	12		
	2	do	12		
	3	M. Sherman	12		
	4	M. D. Hamilton	12		
	5	do	12		
	6	do	12		
	7	do	12		
	8	do	12		
	9	do	12		
	10	Unknown	12		
	11	do	12		
	12	Miss E. A. Leveaux	12		
27	1	X X			
	2				
	3			J. L. Rowe	12
	4			G. L. Rowe	12
	5			Unknown	12
	6			do	12
	7			do Imp. \$150.	12
	8			do	12
	9			E. P. St. John	12
	10			M. Sherman	12
	11			do	12
	12			do	12
	13			H. H. Bentzel	12
	14			do	12
	15			do	12
	16			do	12
28	1	Jas. McLean	12		
	2	Jas. McLean	12		
	3	M. Sherman	12		
	4	M. Sherman	12		
	5	Mary B. Taggart	12		
	6	Bernard McSee	56		
	7				
	8				
	9				
	10				
	11	Mrs. Lawrence Whipple	14		
	12	do	14		
	13	Sam L. Lacey	14		
	14	Unknown	8		
	15	M. Sherman	8		
	16	do	8		

Sherman's Addition.

BLOCK.	LOT.	OWNER	VALUE OF REAL ESTATE.
29	1	S. W. Loraigue	16
	2	Do.	16
	3	W. B. Seymour	16
	4	M. Sherman	16
	5	Unknown	16
	6	do	16
	7	do	16
	8	do	16
	9	do	16
	10	Mr. A. C. Rudlong	16
	11	Do. M. M.	16
	12	Do.	16
30	1		
	2		
	3		
	4		
	5		
	6		
	7	Unknown	240
	8		
	9		
	10		
	11		
	12		
31	1	E. W. Collins	20
	2	Do.	20
	3	Do.	20
	4	E. McQuirk	20
	5	Do.	20
	6	Do.	20
	7	Do.	20
	8	Do.	20
	9	Do.	20
	10	Elizabeth Corbit	20
	11	Anna S. Knowles	20
	12	Do.	20

Sherman's Addition.

BLOCK.	LOT.	OWNER	VALUE OF REAL ESTATE.
32	1		
	2		
	3		
	4		
	5		
	6	M. Sherman	240
	7		
	8		
	9		
	10		
	11		
	12		
33	1		
	2		
	3		
	4		
	5		
	6	S. D. Blake Estate of	240
	7		
	8		
	9		
	10		
	11		
	12		
34	1		
	2		
	3		
	4		
	5		
	6		
	7	M. Sherman	240
	8		
	9		
	10		
	11		
	12		

Sherman's Addition.

BLOCK.	LOT.		VALUE OF REAL ESTATE.
36-	1	Lucy Henscamp	20
	2	Do-	20
	3	M. Sherman	20
	4	Unknown Imp # 75.	20
	5	L. E. May	20
	6	Do.	20
	7	A. Ly. Sourey	20
	8	Do.	20
	9	M. Sherman	20
	10	M. Sherman	20
	11	Do.	20
	12	Do.	20
Broken Block.	1	M. Sherman 1-8 inc.	Sherman 80
	2		
	3		
	4		
	5		
	6		
	7		
	8		
	9	Mrs. Rump	10
	10	M. Sherman 10-15 inc.	Sherman 60
	11		
	12		
	13		
	14		
	15		
	16	Mrs. Rump	10
Broken Block.	1	M. Sherman	160
	2		
	3		
	4		
	5		
	6		
	7		
	8		
	9		
	10		
	11		
	12		
	13		
	14		
	15		
	16		

Sherman's Addition.

BLOCK.	LOT.		VALUE OF REAL ESTATE.
38	1	M. Sherman	192
	2		
	3		
	4		
	5		
	6		
	7		
	8		
	9		
	10		
	11		
	12		
39	1	A. Bergland	16
	2	do	16
	3	Mrs. L. May	16
	4	A. Bergland	16
	5	do	16
	6	do	16
	7	do	16
	8	do	16
	9	do	16
	10	Mrs. L. May	16
	11	A. Bergland	16
	12	Unknown	16
40	1	Aly. Moore	16
	2	Do.	16
	3	Do.	16
	4	Unknown	16
	5	do	16
	6	do	16
	7	do	16
	8	do	16
	9	do	16
	10	Aly. Moore	16
	11	do.	16
	12	do.	16

Sherman's Addition

BLOCK.	LOT.	OWNER	VALUE OF REAL ESTATE.
41	1	Julius Cook	16
	2	do	16
	3	G. W. Bowers	16
	4	Lavinia Robinson	16
	5	do	16
	6		16
	7		16
	8		16
	9		16
	10	Wm. E. High	16
	11		16
	12		16
42	1	G. W. B. Mc Donald	192
	2		
	3		
	4		
	5		
	6		
	7		
	8		
	9		
	10		
	11		
	12		
43	1	Augusta J. Sherman	192
	2		
	3		
	4		
	5		
	6		
	7		
	8		
	9		
	10		
	11		
	12		
44	1	O. J. Willard	190
	2		
	3		
	4		
	5		
	6		
	7		
	8		
	9		
	10		
	11		
	12		

Sherman's Addition

BLOCK.	LOT.	OWNER	VALUE OF REAL ESTATE.
45	1	Frank Mc Clark	8
	2	do	8
	3	Mrs. Agnes Bogan	8
	4	Julius Holm	8
	5	Unknown	8
	6	A. M. Danforth	8
	7	Dr. D. Carr	8
	8	Theo. Lehman	8
	9	Robt Baily	8
	10	A. H. Julian	8
	11	J. S. Fitcher	8
	12	do	8
	13	M. Sherman	8
	14	Legare Allen	8
	15	do	8
	16	do	8
46	1	Broken Block	128
	2		
	3		
	4		
	5		
	6		
	7		
	8		
	9		
	10		
	11		
	12		
	13		
	14		
	15		
	16		

Sherman's Addition

BLOCK.	LOT.	OWNER	VALUE OF REAL ESTATE.
47	1	A. H. Rowlett Thos. L. Van Drugs white Block	88
	2		
	3		
	4		
	5		
	6		
	7		
	8		
	9		
	10		
	11		
	12		
48	1	J. B. Gray	18
	2	Do.	18
	3	M. Sherman	18
	4	Do.	18
	5	Leah Bohem	18
	6	Do.	18
	7	Unknown	18
	8	do	18
	9	do	18
	10	M. Sherman	18
	11	Do.	18
	12	Do.	18
49	1	Christian Jensen	20
	2	P. Arnold	20
	3	Do.	20
	4	J. L. Rowe	20
	5	Do.	20
	6	Do.	20
	7	Do.	20
	8	Do.	20
	9	Do.	20
	10	P. Arnold	20
	11	Do.	20
	12	Do.	20

Broken Block.

Sherman's Addition

BLOCK.	LOT.	OWNER	VALUE OF REAL ESTATE.
50	1	W. W. Whitney	240
	2		
	3		
	4		
	5		
	6		
	7		
	8		
	9		
	10		
	11		
	12		
51	1	Levi Goodrich	240
	2		
	3		
	4		
	5		
	6		
	7		
	8		
	9		
	10		
	11		
	12		
52	1	Julius Cook	16
	2	do	16
	3	Martida Johnson	16
	4	do	16
	5	Mrs W. C. Baugh	16
	6	do	16
	7	M. Sherman	16
	8	Unknown	16
	9	M. Sherman	16
	10	Episcopal Church	16
	11	M. Sherman	16
	12	Do.	16

Vertical marginal notes on the right side of page 417.

Shuman's Addition.

VALUE OF REAL ESTATE.

BLOCK. LOT.

53
 1 }
 2 }
 3 }
 4 }
 5 } M. Sherman
 6 }
 7 }
 8 }
 9 }
 10 }
 11 }
 12 }

192

54
 1 }
 2 }
 3 }
 4 }
 5 }
 6 } Lawrence Barnes
 7 }
 8 }
 9 }
 10 }
 11 }
 12 }

240

55
 1 }
 2 }
 3 }
 4 }
 5 }
 6 }
 7 }
 8 }
 9 } M. Sherman
 10 }
 11 }
 12 }
 13 }
 14 }
 15 }
 16 }

128

56
 1 }
 2 }
 3 }
 4 } M. Sherman 1-6 inc.
 5 }
 6 }
 7 } A.G. Downey
 8 } A.G. Downey
 9 } M. Sherman
 10 } Do.
 11 } Do.
 12 } Do.

Shuman 90

15

15

15

15

15

Shuman's Addition.

VALUE OF REAL ESTATE.

BLOCK. LOT.

57
 1 }
 2 }
 3 }
 4 }
 5 }
 6 } M. Sherman
 7 }
 8 }
 9 }
 10 }
 11 }
 12 }

192

58
 1 Eliza Starwood
 2 Do.
 3 Do.

20

20

20

4 }
 5 }
 6 } W. G. Goodwin
 7 }
 8 }

120

9 }
 10 } L. Vallery
 11 } Do.
 12 } Do.

20

20

20

59
 1 Geo. Troxwell
 2 do
 3 do

20

20

20

4 Stephen Roycroft
 5 Mrs. S. Litter

20

20

6 Do.
 7 M. J. McBarney
 8 J. L. Rowe

20

20

9 Do.
 10 Stephen Roycroft
 11 Frank Wible

20

20

12 Do.

20

Sherman's Addition.

BLOCK.	LOT.	OWNER	VALUE OF REAL ESTATE.
60	1	J. L. Rowe	20
	2	Do.	20
	3	Wm. Kavan	20
	4	R. W. McQuicken	20
	5	Do.	20
	6	J. L. Rowe	20
	7	Mrs. L. Gass	20
	8	Do.	20
	9	Do.	20
	10	J. L. Rowe	20
	11	Do.	20
	12	Do.	20
61	1	Stephen Rycroft	8
	2	R. W. McQuicken	8
	3	J. L. Rowe	8
	4	Do.	8
	5	W. S. Hamilton	8
	6	Do.	8
	7	Myra W. Edson	8
	8	Do.	8
	9	W. B. High	8
	10	Do.	8
	11	Do.	8
	12	Do.	8
62	1	M. Sherman	84
	2		
	3		
	4		
	5		
	6		
	7		
	8		
	9		
	10		
	11		
	12		

Broken Block.

Broken Block.

Sherman's Addition.

BLOCK.	LOT.	OWNER	VALUE OF REAL ESTATE.		
63	1	M. Sherman	80		
	2				
	3				
	4				
	5				
	6				
	7				
	8				
	9				
	10				
	11				
	12				
	13				
	14				
	15				
	16				
64	1	Thos. L. Van Trump	40		
	2				
	3				
	4				
	5				
	6				
	7				
	8				
65	1	M. Sherman	4		
	2	Do.	4		
	3	Do.	4		
	10	San Diego School Dist. 10, 11, 12	0		
	11				
	12				
66	1	Julius Cook	60		
	2				
	3				
	10				
	11				
	12				
67	1			R. F. Duncan	12
	2			Do.	12
	3			Do.	12
	10			Bertha W. Young	12
	11			Do.	5
	12			R. F. Duncan	12

Mac 1/2

Sherman's Addition.

BLOCK.	LOT.	OWNER	VALUE OF REAL ESTATE.			
68	1	B. Moreland	70			
	2					
	3					
	10					
	11					
	12					
	69			1	Uri Seil	55
				2		
				3		
				10		
				11		
				12		
70		1	Wm. Roman	54		
		2				
		3				
		10				
		11				
		12				
	71	1			John A. Sove	45
		2				
		3				
		10				
		11				
		12				
72		1	M. Sherman	48		
		2				
		3				
		10				
		11				
		12				

BLOCK.	LOT.	OWNER	VALUE OF REAL ESTATE.	
Tract 1	1	St. Et. Boston	60	
	2	J. M. Haight S. 50 ft of N 1/2 - Mr J. Blythe 71 ft Unknown S. 50 ft of S 1/2 Unknown 25 ft north end.	55 35 35 15	
Tract 2	1	M. Caruthus N. 100 ft	35	
		A. B. Keuchman S. 50 ft. of 1 -	18	
	2	A. B. Keuchman N. 50 ft. " 2 -	18	
Tract 4		G. W. Truitt S. 50 ft of " 2 -	25	
	1	M. Caruthus N. 100 ft. Unknown S. 50 ft	20 40	
	2	E. W. Marse	75	
	5	1	James Leslie	80
2		do.	75	
3		C. C. Coolidge	55	
4		do	55	
9		do	55	
10		do	55	
11		B. Ann Tapley (B. F. Rudd Est.)	55	
12		G. W. Bagnall. Est.	55	
6		1	David Lewellyn	40
		2	do	40
		3	do	40
		4	D. J. Higgins	40
	5	do.	40	
	6	do.	40	
	7	do.	40	
	8	do.	40	
	9	do.	40	
	10	David Lewellyn	40	
	11	do	40	
	12	do	40	
3	1	E. W. Marse N. 1/2 St. E. Boston all 1/2 assigned to Boston	30 25	
	2	Tom W. Graham all	50	

BLOCK.	LOT.	Bay View Homestead (Caruthus Add.)	VALUE OF REAL ESTATE.
7	1	W. S. Mc Lellan	30
	2	Do.	30
	3	Do.	30
	4		
	5		
	6		135
	7	G. D. Copeland Und ^d 1/4. Unknown Und. 3/4. Unknown Copeland	45
	8		
	9		
	10	W. S. Mc Lellan	30
	11	Do.	30
	12	Do.	30
8	1	R. S. Pardee	20
	2	Do.	20
	3	Mark L. Wright	20
	4	Unknown	20
	5	R. S. Pardee (Jacob Polhemus & 1/2)	22
	6	Do. (do & 1/2)	22
	7	Wm Rooney 1/2 - Unknown & 1/2	11
	8	Do. 1/2 - do & 1/2	11
	9	A. F. Blake	22
	10	L. Garigan	22
	11	Do.	22
	12	Do.	22
9	1		
	2		
	3		
	4		
	5		
	6		
	7	G. W. Marston Etc	124
	8		
	9		
	10		
	11		
	12		

BLOCK.	LOT.	Bay View Homestead (Caruthus Add.)	VALUE OF REAL ESTATE.
10	1		
	2		
	3		
	4		
	5		
	6		
	7	L. L. Finn	160
	8		
	9		
	10		
	11		
	12		
11	1		
	2		
	3		
	4		
	5		
	6	John J. Washburn	270
	7		
	8		
	9		
	10		
	11		
	12		
12	1	Mrs. Harriet Trott	32
	2	Do.	32
	3	Do.	32
	4	Anna Simons Martin 4+9	30
	5		32
	6		32
	7	Mrs. Harriet Trott	32
	8	Do.	32
	9		
	10		
	11		
	12		
13	1	L. L. Finn	7
	2	L. L. Finn	7
	3	L. L. Finn	7
	4	L. L. Finn	7
	5	L. L. Finn	7
	6	L. L. Finn	7
	7		
	8		
	9		
	10		
	11		
	12		

BLOCK.	LOT.	Bay View Homestead. (Caruth's Add.)	VALUE OF REAL ESTATE.
14	1	C. C. Finn	165
	2		
	3		
	4		
	5		
	6		
	7		
	8		
	9		
	10		
	11		
	12		
15	1	C. C. Finn	125
	2		
	3		
	4		
	5		
	6		
	7		
	8		
	9		
	10		
	11		
	12		
16	1	G. W. Marston Estate	118
	2		
	3		
	4		
	5		
	6		
	7		
	8		
	9		
	10		
	11		
	12		

BLOCK.	LOT.	Bay View Homestead. (Caruth's Add.)	VALUE OF REAL ESTATE.
17	1	C. C. Finn	125
	2		
	3		
	4		
	5		
	6		
	7		
	8		
	9		
	10		
	11		
	12		
18	1	C. C. Finn	125
	2		
	3		
	4		
	5		
	6		
	7		
	8		
	9		
	10		
	11		
	12		
19	1	C. C. Finn	125
	2		
	3		
	4		
	5		
	6		
	7		
	8		
	9		
	10		
	11		
	12		

Bay View Homestead. (Caruth's Add.)

BLOCK.	LOT.		VALUE OF REAL ESTATE.	
Broken Block.	1	W. Caruthus	10	
	2	do	10	
	3	G. Ruffi	10	
	4	Do.	10	
	9	Do.	10	
	10	Do.	10	
	11	C. C. Zimm	10	
	12	C. C. Zimm	10	
	21	1 } 2 }	A. Hiscok	45
	22	1 } 2 }	E. W. Morse	25
	23	1 } 2 }	Mary R. Robinson Do.	13 12
	24	1 } 2 }	Kitching + Griffin	25

Culverwells Addition. (S. 1/4 of Pub. Lot 1148)

BLOCK.	LOT.		VALUE OF REAL ESTATE.
1	1	J. G. Waine	150
	2		
	3		
	4		
	5		
	6		
	7		
	8		
	9		
	10		
	11		
	12		
2	1	Mrs. Sarah E. Morse	115
	2		
	3		
	4		
	5		
	6		
	7		
	8		
	9		
	10		
	11		
	12		
3	1	Jas. Magraue	7
	2	Do.	7
	3	Do.	7
	4	Do.	7
	5	Josiah Shaffer	7
	6	Do.	7
	7	J. B. Stanton	7
	8	Do.	7
	9	Jas. Magraue	7
	10	Do.	7
	11	Do.	7
	12	Do.	7

Culverwells Addition.

BLOCK.	LOT.	OWNER	VALUE OF REAL ESTATE.	
4	1	D. Mathias	130	
	2			
	3			
	4			
	5			
	6			
	7			
	8			
	9			
	10			
	11			
	12			
5	1	D. Mathias	10	
	2	Do.	10	
	3	Do. (Overman)	10	
	4	J. Verlaque	10	
	5	Unknown	10	
	frac. 6	6	W. G. Walker	41
		7		
		8		
		9		
		10		
6	1	Unknown	17	
	2	Paul Manning	17	
	3	Do.	17	
	4	J. D. Birdsell	17	
	frac. 6	5	Unknown	15
		6	D. B. Amick	15
		7	do	17
		8	do	17
	frac. 9	9	Mrs. Jane A. Hamilton	14
	frac. 10	10	Dr. E. Hutchinson	10

Culverwells Addition.

BLOCK.	LOT.	OWNER	VALUE OF REAL ESTATE.			
7	1	Gas. Findle	170			
	2					
	3					
	4					
	5					
	6					
	7					
	8					
	9					
	10					
	11					
	12					
8	1	Bryant Howard	180			
	2					
	3					
	4					
	5					
	6					
	7					
	8					
	9					
	10					
	11					
	12					
9	1	Texas Pacific Railroad Company 2/3 of Block "9"	80			
	2					
	3					
	4					
	5					
	6					
	7					
	8					
	frac. 9			9	Bryant Howard 1/3 of Block "9"	100
				10		
				11		
				12		

Culverwells Addition.

BLOCK.	LOT.	OWNER	VALUE OF REAL ESTATE.
10	1	Unknown	170
	2		
	3		
	4		
	5		
	6		
	6		
	7		
	8		
	9		
	10		
	11		
	12		
11	1	Geo. Findler	170
	2		
	3		
	4		
	5		
	6		
	7		
	8		
	9		
	10		
	11		
	12		
12	1	L. Mabury	170
	2		
	3		
	4		
	5		
	6		
	7		
	8		
	9		
	10		
	11		
	12		

Culverwells Addition.

BLOCK.	LOT.	OWNER	VALUE OF REAL ESTATE.
13	1	J. C. Britton	17
	2	do	17
	3	do	17
	4	J. H. Snyder	17
	5	Do.	17
	6	Do.	17
	7	Do.	17
	8	Do.	17
	9	Unknown	17
	10	J. C. Britton	17
	11	do	17
	12	do	17
14	1	Mrs. P. O. Jase	17
	2	Do.	17
	3	Do.	17
	4	Do.	17
	5	Do.	17
	6	Do.	17
	7	Est. of Wm. Keenan dead	17
	8	Do.	17
	9	J. J. Jassett	17
	10	Do.	17
	11	H. M. Murdock	17
	12	Do.	17
15	1	Unknown	216
	2		
	3		
	4		
	5		
	6		
	7		
	8		
	9		
	10		
	11		
	12		

Culverwell's Addition.

VALUE OF REAL ESTATE.

BLOCK.	LOT.	OWNER	VALUE
16	1	W. B. Annie	75
	2		
	3		
	4		
	5		
17	1	L. J. Fay	85
	2		
	3		
	4		
	5		
	6		
	7		
	8		
18	1	G. L. Ritter	17
	2	Do	17
	3	L. H. Shepherd	17
	4	M. Reidy	15
	5	Graham + Nugent	15
	6	L. H. Shepherd	17
	7	G. L. Ritter	17
	8	Do	17
19	1	Phillip Leamy (M. L. Hartley)	17
	2	Do (Do)	17
	3	Do (Do)	17
	4	Do (Do)	10
	5	W. W. Phipps	10
	6	Unknown	17
	7	Do	17
	8	Do	17
20	1	Unknown	90
	2		
	3		
	4		
	5		
	6		
	7		
	8		

Gardner's Addition (N.W. 1/4 of Public Lot 1148)

VALUE OF REAL ESTATE.

BLOCK.	LOT.	OWNER	VALUE
1	1	Unknown	32
	2		
	3		
	4		
2	1	J. P. Stow	32
	2		
	3		
	4		
3	1	J. Verlaque all of block 3	32
	2		
	3		
	4		
4	1	Joseph Story	40
	2		
	3		
	4		
5	1	John St. Young	10
	2	Jacob Polhemus	10
	3	Stein + Klauber	10
	4	Do	10
	5	Do	8
6	1	Jos. Story	12
	2	Do	12
	3	Do	12
	4	Unknown	12
	5	Do	8
	6	Drador Louis	8
	7	L. S. Luce	10
	8	J. W. Jackson	20
	9	Jos. Story	12
	10	Do	12

Gardner's Addition.

VALUE OF REAL ESTATE.

BLOCK. LOT.

7 1

2

3

4

5

6

7

8

9

10

11

12

Joseph Stroy

180

8 1

2

3

4

5

6

7

8

9

10

11

12

L. M. Gardner

170

9 1

2

3

4

5

6

7

8

9

10

11

12

L. M. Gardner

170

Gardner's Addition.

VALUE OF REAL ESTATE.

BLOCK.

LOT.

10

1 Sophie A. Remondino

2 do.

3 do.

4 P. Arnold

5 do.

6 do.

7 do.

8 do.

9 do.

10 do.

11 Sophia A. Remondino

12 do.

8

8

8

8

8

8

8

8

8

8

8

11

1 Joseph Faivre

2 do.

3 P. Arnold

4 J. B. Keinton

5 do.

6 do.

7 do.

8 do.

9 do.

10 G. P. Kerichten

11 do.

12 J. S. Barful

10

10

10

10

10

10

10

10

10

10

10

12

1 A. K. Gilbert

2 do.

3 do.

4 do.

5 do.

6 do.

7 do.

8 do.

9 do.

10 do.

11 do.

12 J. M. & B. Fraser

Gilbert

176

16

Gardner's Addition.

BLOCK.	LOT.	OWNER	VALUE OF REAL ESTATE.
13	1	J. F. Madham	186
	2		
	3		
	4		
	5		
	6		
	7		
	8		
	9		
	10		
	11		
	12		
14	1	Joseph Story	12
	2	Do.	10
	3	Do.	10
	4	Do.	10
	5	Do.	10
	6	Do.	12
	7	M. Sherman	10
	8	Do.	10
	9	Do.	10
	10	Joseph Story	10
	11	Do.	10
	12	Do.	12
15	1	Unknown	150
	2		
	3		
	4		
Fract.	5		
"	6		
	7		
	8		
	9		
	10		

Gardner's Addition.

BLOCK.	LOT.	OWNER	VALUE OF REAL ESTATE.
16	1	L. M. Gardner	170
	2		
	3		
	4		
	5		
	6		
	7		
	8		
	9		
	10		
17	1	S. S. Dunsell	17
	2	Do.	17
	3	Do.	17
	4	Do.	17
	5	Leah. Utt	17
	6	Do.	17
	7	Mrs G. Fulton	17
	8	Do.	17
	9	David Cronyn	17
	10	David Cronyn	17
	11	D. Brough	17
	12	do	17
18	1	M. B. Bencie	205
	2		
	3		
	4		
	5		
	6		
	7		
	8		
	9		
	10		
	11		
	12		
19		J. S. Kermith 19 th 20.	170
20			

19
20
Orange Hill
or
Park Reserve.

Jaggart's Addition S.E. 1/4 of 1148.

BLOCK. LOT.

A 1 }
2 }

Lee H. Witt

B 1 }
2 }
3 }
4 }
5 }
6 }

Mary B. Jaggart -

C 1 }
2 }
3 }
4 }
5 }
6 }

Mary B. Jaggart
do
Unknown
do
Mary B. Jaggart
do

D 1 }
2 }
3 }
4 }
5 }
6 }

Mary B. Jaggart

E 5 }
6 }
11 }
12 }

E. D. Dwyer

F 5 }
6 }
11 }
12 }

Lee H. Witt

VALUE OF REAL ESTATE.

13

48

9

9

9

9

9

9

80

30

36

Jaggart's Addition.

BLOCK. LOT.

8 5 }
6 }
11 }
12 }

Lee H. Witt

28

9 5 }
6 }
11 }
12 }

Unknown

32

10 1 }
2 }
3 }
4 }
5 }
6 }
7 }
8 }
9 }
10 }
11 }
12 }

Mary B. Jaggart

64

11 1 }
2 }
3 }
4 }
5 }
6 }
7 }
8 }
9 }
10 }
11 }
12 }

Mary B. Jaggart

64

VALUE OF REAL ESTATE.

Jaggart's Addition.

VALUE OF REAL ESTATE.

BLOCK. LOT.

12

- 1
- 2
- 3
- 4
- 5
- 6
- 7
- 8
- 9
- 10
- 11
- 12

Mary B. Jaggart

64

13

- 1
- 2
- 3
- 4
- 5
- 6
- 7
- 8
- 9
- 11
- 12

E. D. Switzer

196

24

- 1
- 2
- 3
- 4
- 5
- 6
- 7
- 8
- 9
- 10
- 11
- 12

Mary B. Jaggart

105

Jaggart's Addition.

VALUE OF REAL ESTATE.

BLOCK. LOT.

25

- 1
- 2
- 3
- 4
- 5
- 6
- 7
- 8
- 9
- 10
- 11
- 12

Mary B. Jaggart

130

26

- 1
- 2
- 3
- 4
- 5
- 6
- 7
- 8
- 9
- 10
- 11
- 12

Unknown

130

27

- 1
- 2
- 3
- 4
- 5
- 6
- 7
- 8
- 9
- 10
- 11
- 12

Dona Simoira Martinez

130

Jaggart's Addition.

VALUE OF REAL ESTATE.

BLOCK. LOT.

28

1
2
3
4
5
6
7
8
9
10
11
12

H. H. Bancroft

130

29

1
2
3
4
5
6
7
8
9
10
11
12

H. H. Bancroft

130

30

1
2
3
4
5
6
7
8
9
10
11
12

Mary B. Jaggart

130

31

1
2
3
4
5
6
7
8
9
10
11
12

Unknown

Mary B. Jaggart

do

Mrs. M. J. Wheeler

Mary B. Jaggart

do

do

do

do

10

10

10

10

10

10

10

10

10

Utte Addition (C. 2. 14 of 1148.)

VALUE OF REAL ESTATE.

BLOCK. LOT.

E

1
2
3
4
5
6

See H. Utte

48

F

1
2
3
4
5
6

See H. Utte

48

G

1
2
3
4
5
6

See H. Utte

60

H

1
2
3

J. B. Stanton

do

See H. Utte

10

10

10

42

1
2
3
4
5
6
7
8
9
10
11
12

See H. Utte

130

BLOCK.	LOT.	Utte Addition.	VALUE OF REAL ESTATE.
43	1	Lee H. Utte	130
	2		
	3		
	4		
	5		
	6		
	7		
	8		
	9		
	10		
	11		
	12		
44	1	Lee H. Utte	160
	2		
	3		
	4		
	5		
	6		
	7		
	8		
	9		
	10		
	11		
	12		
45	1	Lee H. Utte	160
	2		
	3		
	4		
	5		
	6		
	7		
	8		
	9		
	10		
	11		

BLOCK.	LOT.	Utte Addition.	VALUE OF REAL ESTATE.
46	1	Lee H. Utte	160
	2		
	3		
	4		
	5		
	6		
	7		
	8		
	9		
	10		
	11		
	12		
47	1	Unknown	160
	2		
	3		
	4		
	5		
	6		
	7		
	8		
	9		
	10		
	11		
	12		
48	1	A. F. Heinemann	160
	2		
	3		
	4		
	5		
	6		
	7		
	8		
	9		
	10		
	11		
	12		

BLOCK.	LOT.	Utte Addition.	VALUE OF REAL ESTATE.
49	1	Lee H. Utte	13
	2	Do	13
	3	Do	13
	4	Unknown	13
	5	do	13
	6	do	13
	7	Saml D. Smith	13
	8	Do	13
	9	Do	13
	10	D. Leboate	13
	11	Do	13
	12	Do	13
60	1	Anna S. Knowles	13
	2	Do	13
	3	Do	13
	4	M. Steinmetz	13
	5	Do	13
	6	Do	13
	7	Anna S. Knowles	13
	8	Do	13
	9	Do	13
	10	Lee H. Utte	13
	11	Do	13
	12	Do	13
61	1	S. M. Bayard	16
	2	do	16
	3	do	16
	4	Unknown	16
	5	E. M. Hudson	16
	6	Jaysh Faire	16
	7	S. M. Bayard	16
	8	do	16
	9	do	16
	10	Unknown	16
	11	do	16
	12	do	16

BLOCK.	LOT.	Utte Addition.	VALUE OF REAL ESTATE.
62	1	F. L. Wymann	152
	2		
	3		
	4		
	5		
	6		
	7		
	8		
	9		
	10		
	11		
	12		
63	1	Margaret Magrelyn	150
	2		
	3		
	4		
	5		
	6		
	7		
	8		
	9		
	10		
	11		
	12		
64	1	Mary B. Taggart	96
	2		
	3		
	4		
	5		
	6		
	7		
	8		
	9		

BLOCK. LOT. *Ulls Addition.* VALUE OF REAL ESTATE.

65- 1 Dr. R. J. Greigg 16
 2 do 16
 3 do 16
 7 *best. Ulls* 16
 8 do 16
 9 do 16

66 1 Dr. L. M. Deane 16
 2 Dr. R. J. Greigg 16
 3 do 16
 7 *Chas. B. Sagport* 16
 8 do 16
 9 do 16

67 1 }
 2 } *E. Valentine* 64
 3 }
 7 *Sara DeFunder* 16
 8 do 16
 9 do 16

BLOCK. LOT. *Wannasee Ind. Schiller's Addition (Public Lot 115-7)* VALUE OF REAL ESTATE.

38 1
 2
 3
 4
 5
 6
 7
 8
 9 *frac 1/4*
 10
 11
 12
 13
 28
 29
 30
 31
 32 } *Unknown*
 33
 34
 35
 36
 37
 38
 39
 40
 41
 42
 43
 44
 45
 46
 47
 48

225

Wannape & Schiller's Add.

VALUE OF REAL ESTATE.

BLOCK. LOT.

39	Fract	14
"	"	15
"	"	16
"	"	17
"	"	18
"	"	19
"	"	20
"	"	21
"	"	22
"	"	23
"	"	24
"	"	25
"	"	26
"	"	27
"	"	28
"	"	29
"	"	30
"	"	31
"	"	32
"	"	33
"	"	34
"	"	35
"	"	36
Fract	"	37
"	"	38
"	"	39
"	"	40

Unknown

184

Fract 47 Fract

25
26
27

Unknown

5

Wannape & Schiller's Add.

VALUE OF REAL ESTATE.

BLOCK. LOT.

48 Fract

1
2
3
4
5
6
7
8
9
10
11
12
13
14
15
16
17
18
19
20
21
22
23
24
25
26
27
28
29
30
31
32
33
34
35
36
37
38
39
40
41
42
43
44
45
46
47
48

Wannape & Schiller's

368

Mannapi and Schiller's Add.

BLOCK. LOT.

49

1	Dan. N. Alley	
2		
3		
4		
5		D. Wallach
6		
7		Luis Heusel
8		
9		
10		M. Puper
11		
12		
13		Mc. J. ash
14		
15		
16		
17		
18		
19	D. G. Wynian 15 to 24	
20		
21		
22		
23		
24		
25	W. Andrews	
26		
27		
28	do	
29		
30	Hamilton Leo	
31		
32	do	
33		
34	D. S. Dunnells	
35		
36	do	
37		
38	Luis Heusel	
39		
40	do	
41		
42	do	
43		
44	Unknown	
45		
46	D. Wallach	
47		
48	do	
49		

VALUE OF REAL ESTATE.

32

80

8

8

8

8

8

8

8

8

8

8

8

8

8

8

8

8

8

8

8

8

8

8

Mannapi and Schiller's Add.

BLOCK. LOT.

50 Frac.

1

2

3

4

5

6

36

37

38

39

40

41

42

43

44

45

46

47

48

81 Frac.

44

45

46

47

82

1

2

3

4

5

6

7

8

9

10

11

12

13

14

15

St. H. Louvain

St. H. Louvain

G. G. Bondt

Hannah Mannapi

D. Schuyler

Do.

Do.

Do.

Do.

D. Wallach

Do.

Unknown

Do.

Do.

Do.

J. A. Roark

Mrs. A. G. Page

W. H. Ogden

Do.

VALUE OF REAL ESTATE.

40

30

12

5

5

5

5

5

5

5

5

5

5

5

5

5

5

5

McCannaford Schiller's Add.

BLOCK.	LOT.	
82	16	Unknown
	17	do
frac 5	18	Unknown
"	19	
"	20	
"	21	
"	22	
"	23	
"	24	
"	25	
"	26	
"	27	A. Allen
"	28	
"	29	D. Wallach
"	30	D. Wallach
"	31	J. A. Bohm
"	32	do
"	33	Unknown
"	34	do
"	35	W. H. Ogden
"	36	do
"	37	B. M. Smith
"	38	
"	39	Unknown
"	40	
"	41	
"	42	
"	43	
"	44	
"	45	G. J. Bradt
"	46	
"	47	
"	48	

VALUE OF REAL ESTATE.

5
5

30

20

5

5

5

5

5

5

5

5

5

20

35

McCannaford Schiller's Add.

VALUE OF REAL ESTATE.

BLOCK.
83

LOT.

- 1
- 2
- 3
- 4
- 5
- 6
- 7
- 8
- 9
- 10
- 11
- 12
- 13
- 14
- 15
- 16
- 17
- 18
- 19
- 20
- 21
- 22
- 23
- 24
- 25
- 26
- 26
- 27
- 28
- 29
- 30
- 31
- 32
- 33
- 34
- 35
- 36
- 36
- 37
- 38
- 39
- 40
- 41
- 42
- 43
- 44
- 45
- 46
- 47
- 48

Lieberman & Peyer

152

L. Dinkelspiel & Co.

104

L. W. Rosenstock

128

Wannape and Schiller's Add.

VALUE OF REAL ESTATE.

BLOCK. LOT.

84

- 1
- 2
- 3
- 4
- 5
- 6
- 7
- 8
- 9
- 10
- 11
- 12
- 13
- 14
- 15
- 16
- 17
- 18
- 19
- 20
- 21
- 22
- 23
- 24
- 25
- 26
- 27
- 28
- 29
- 30
- 31
- 32
- 33
- 34
- 35
- 36
- 37
- 38
- 39
- 40
- 41
- 42
- 43
- 44
- 45
- 46
- 47
- 48

J. S. Wannape Geo

384

Wannape and Schiller's Add.

VALUE OF REAL ESTATE.

BLOCK. LOT.

85 Fract.

- 15
- 16
- 17
- 18
- 19
- 20
- 21
- 22
- 23
- 24
- 25
- 26
- 27
- 28
- 29
- 30
- 31
- 32
- 33
- 34
- 35
- 36
- 37
- 38
- 39
- 40

A. H. Bowler

L. Dinkelspiel Geo

A. H. Bowler

unknown

91 Fract.

25 Hannah Wannape

25

80

20

20

1

Warrapfe and Schiller's Add.

BLOCK. LOT.

92
 3
 4 } Unknown
 5 }
 6 }
 7 }
 8 }
 9 }
 10 } Unknown
 11 }
 12 }
 13 Kullman + armer
 14 do
 15 do
 16 Elmore Stewart
 17 do
 18 do
 19 L. L. Lear
 20 do
 21 H. M. Murock
 22 do
 23 Thos. Lussack
 24 do
 25 Ed. Dougherty
 26 do
 27 do
 28 do
 29 do
 30 do
 31 Unknown
 32 do
 33 do
 34 do
 35
 36
 37
 38
 39
 40 }
 41 } Simon, Jacobson & Company
 42 }
 43 }
 44 }
 45 }
 46 }
 47 }
 48 }

VALUE OF REAL ESTATE.

15

60

10

10

10

10

10

10

10

10

10

10

10

10

10

10

10

10

10

10

10

10

10

10

10

10

10

10

10

10

10

10

10

10

10

10

10

10

10

10

10

10

10

10

10

10

10

140

Warrapfe and Schiller's Add.

BLOCK.

LOT.

93

1
 2
 3
 4 }
 5 } J. M. Pierce 5+6
 6 }
 7 }
 8 }
 9 }
 10 }
 11 }
 12 }
 13 }
 14 }
 15 }
 16 }
 17 }
 18 } Unknown
 19 }
 20 }
 21 }
 22 }
 23 }
 24 }
 25 }
 26 }
 27 }
 28 }
 29 }
 30 }
 31 }
 32 }
 33 }
 34 }
 35 }
 36 }
 37 } Unknown
 38 }
 39 } Mrs. M. G. Wheeler
 40 } do
 41 }
 42 }
 43 } Unknown
 44 }
 45 } W. A. Bigole
 46 } do
 47 } Unknown
 48 } do

VALUE OF REAL ESTATE.

15

144

8

32

8

8

32

8

8

8

8

8

Wamapu and Schiller's Add.

VALUE OF REAL ESTATE.

BLOCK. LOT.

94

- 1 Elmore Stewart
- 2 do
- 3
- 4
- 5
- 6
- 7
- 8
- 9
- 10
- 11
- 12
- 13
- 14
- 15
- 16
- 17 } Rebecca M. Schiller 3 to 24 incl
- 18
- 19
- 20
- 21
- 22
- 23
- 24
- 26 J. A. Batty
- 26 do
- 27 do
- 28 do
- 29 do
- 30 John C. Youngberg
- 31 Elmore Stewart
- 32 do
- 33 Milton Bell
- 34 do
- 36
- 37
- 38
- 39
- 40 } D. Choate
- 41
- 42
- 43
- 44
- 45
- 46
- 47 Elmore Stewart
- 48 do

8
8

176

8

8

8

8

8

8

8

8

8

8

96

8

8

Wamapu and Schiller's Add.

VALUE OF REAL ESTATE.

BLOCK. LOT.

95

- 1 G. J. Bradt
- 2 do
- 3 do
- 4 do
- 5 do
- 6 do
- 7
- 8 } Elizabeth Williams 7 to 10 incl
- 9
- 10
- 11 Anson Schellenberger
- 12 do
- 13 do
- 14 do
- 15 Luis Heavel
- 16 do
- 17 do
- 18 do
- 19 do
- 20 do
- 21 David Stewart
- 22 do
- 23 do
- 24 do
- 26
- 26 } Francis S. Neorn
- 27
- 28
- 29
- 30
- 31 John Moller
- 32
- 33
- 34 } Unknown
- 35
- 36 D. H. Hammer
- 37 W. A. Regole
- 38 do
- 39 W. E. High
- 40 L. A. P. Hatfield
- 41 do
- 42 G. W. Smith
- 43 J. W. Kullbren
- 44 do
- 45 J. A. F. Brown
- 46 do
- 47 do
- 48 do

555555

24

555555

555555

555555

555555

555555

555555

555555

555555

555555

555555

555555

30

20

Wannape and Schiller's Add.

VALUE OF REAL ESTATE

BLOCK	LOT	OWNER	VALUE OF REAL ESTATE
96	1	b. f. Day	40
	2		
	3		
	4		
	5		
	6		
	7		
	8		
	9	Kannah Mannape	15
	10		
	11		
	12		
	13		
	14		
	15		
	16		
	17		
	18		
	19		
	20	Unknown	40
	21		
	22		
	23	Kannah Mannape	25
	24		
	25		
	26		
	27		
	28		
	29		
	30		
	31		
	32	Elmore Stewart	55
	33		
	34		
	35		
	36	D. Schuyler	55
	37		
	38		
	39		
	40	b. f. Day	40
	41		
	42		
	43		
	44		
	45		
	46		
	47		
	48		

Wannape and Schiller's Add.

VALUE OF REAL ESTATE

BLOCK	LOT	OWNER	VALUE OF REAL ESTATE
128	1	Kannah Mannape	80
	2		
	3		
	4		
	5		
	6		
	7		
	8		
	9		
	10		
	11		
	12		
	13		
	14		
	15		
	16		
	17		
	18		
	19		
	20	Kannah Mannape	80
	21		
	22		
	23	Fract. "	80
	24		
	25	Small "	80
	26		
	27	P. Kaster 29 to 46 incl.	80
	28		
	29		
	30		
	31		
	32		
	33		
	34		
	35		
	36		
	37		
	38		
	39	Elmore Stewart	80
	40		
	41		
	42		
	43	Do.	80
	44		
	45		
	46		
	47	Do.	80
	48		

Wannapu and Schiller's Add.

BLOCK.	LOT.	OWNER	VALUE OF REAL ESTATE.
129	1		
	2		
	3		
	4		
	5		
	6		
	7		
	8		
	9		
	10		
	11		
	12		
	13	B. F. Kudd estate	60
	14	J. O. Parsons all	
	15	do. N. 1/2 R. & Wright E. 1/2	
	16	do. all	
	17	do. all	
	18	Ralph L. Wright	
	19	Mrs. M. J. Fetter	
	20	G. H. Bowel	
	21	R. R. Moniron	
	22	John E. High	
	23	do.	
	24	do.	
	25	do.	
	26	do.	
	27	Unknown	20
	28	do.	
	29	A. H. Julian	
	30	do.	
	31	Mrs. S. B. Pepley	
	32	do.	
	33	E. G. Wiley	
	34	Chalmers Scott	
	35	do.	
	36	Catharine Cleveland	
	37	do.	
	38	do.	
	39	David Steward	
	40	do.	
	41	do.	
	42	do.	
	43		
	44		
	45	John E. High	
	46		
	47		
	48		

Wannapu and Schiller's Add.

BLOCK.	LOT.	OWNER	VALUE OF REAL ESTATE.
130	1	Unknown	
	2	do.	
	3	G. H. Bailey	
	4	G. W. Dunlop	
	5	J. H. Leavelle	
	6	Cl. B. Mc. Keen	
	7	J. H. Leavelle	
	8	J. H. Leavelle	
	9	J. H. Leavelle	
	10	J. S. Schiller	
	11	do.	
	12	do.	
	13	do.	
	14	do.	
	15	do.	
	16	J. H. Leavelle	
	17	do.	
	18	N. Kunsaker (W. H. Ogden)	
	19	W. W. Stewart	
	20	do.	
	21		
	22		
	23	A. Allen	32
	24		
	25		
	26		
	27	Unknown	32
	28		
	29	Sophia A. Remondino (W. H. Ogden)	
	30	W. H. Ogden	
	31	Unknown	
	32	M. Peysel	
	33	Theodore Dahl-	
	34	Jos. Russell	
	35	do.	
	36	H. A. Perry	
	37	do.	
	38	Unknown	
	39	do.	
	40	Milton Bell	
	41	do.	
	42	August Kramer Und 1/2 - S. Winter und 1/2 -	
	43	do. all	
	44	do.	
	45	do.	
	46	do.	
	47	do.	
	48	do.	

BLOCK.	LOT.	OWNER	VALUE OF REAL ESTATE.
131	1	W. W. Fowler	8
	2	Do.	8
	3	Do.	8
	4	Do.	8
	5	Wright Johnson	8
	6	Do.	8
	7	Felmsfeld + Kohout	8
	8	Do.	8
	9	Do.	8
	10	Do.	8
	11	John H. Sawyer	8
	12	John H. Sawyer	8
	13	J. M. Boyd	64
	14		
	15		
	16		
	17	Dr. G. Carr	8
	18		
	19		
	20		
	21	do	8
	22		
	23		
	24		
	25	do	8
	26		
	27		
	28		
	29	J. M. Boyd	72
	30		
	31		
	32		
	33	Rebecca M. Schuler	8
	34		
	35		
	36		
	37	Do.	8
	38	Do.	8
	39	Do.	8
	40	Unknown	8
	41	Sophia A. Remondino	8
	42	Do.	8
	43	Kannah Asher	8
	44	do	8
	45	Unknown	8
	46	do	8
	47	Honora J. Bryant	8
	48	Do.	8
		Do.	8
		Do.	8
		Do.	8
		Do.	8

Wannafu and Schiller's Add.

BLOCK.	LOT.	OWNER	VALUE OF REAL ESTATE.
132	1	J. L. Castle 145 5' inc	50
	2		
	3		
	4		
	5		
	6	Luis Hauck	10
	7	Do.	10
	8	Do.	10
	9	Do.	10
	10	Straus, Johnstein Leo	10
	11	Do.	10
	12	Do.	10
	13	Do.	10
	14	Do.	10
	15	Luis Hauck	10
	16		
	17	Do.	10
	18	Unknown	10
	19	L. Vallers 19-24 inc	60
	20		
	21		
	22		
	23	Mrs. M. L. Dievendorf	120
	24		
	25		
	26		
	27	Luis Hauck	10
	28		
	29		
	30		
	31	Do.	10
	32		
	33		
	34		
	35	Do.	10
	36		
	37		
	38		
	39	Do.	10
	40	Do.	10
	41	Do.	10
	42	R. Berg	10
	43	Fred C. Castle 43 to 48 inc	60
	44		
	45		
	46		
	47		
	48		

Wannafu and Schiller's Add.

Wannapee and Schiller's Add.

BLOCK. LOT.
 133 *Frac. 1/4* 16
 " 17
 " 18
 " 19
 " 20
 " 21
 " 22
 " 23
 " 24
 " 25
 " 26
 " 27
 " 28
 " 29
 " 30
 " 31
 " 32
 " 33
 " 34
Frac. 1/4 35
 " 36
 " 37
 " 38
 137 *Frac. 1/4* 14
 " 15
 " 16
 " 17
 " 18
 " 19
 " 20
 " 21
 " 22
 " 23
 " 24
Frac. 1/4 25
 " 26
 " 27

J. J. Wannapee

P. Kartin

J. S. Wannapee

VALUE OF REAL ESTATE.

180

90

480

Wannapee and Schiller's Add.

BLOCK. LOT.
 139 1
 2
 3
 4
 5
 6
 7
 8
 9
 10
 11
 12
 13
 14
 15
 16
 17
 18
 19
 20
 21
 22
 23
 24
 25
 26
 27
 28
 29
 30
 31
 32
 33
 34
 35
 36
 37
 38
 39
 40
 41
 42
 43
 44
 45
 46
 47
 48

Mrs. Anna M. Maxwell
 Do
 Do
 Do
 Unknown
 Sophia A. Remondino
 Do.
 Do
 Do
 Unknown
 Do
 J. M. Boyd
 Do
 Mr. W. D. S. Wright
 Mr. W. D. S.
 Do

Unknown

Mrs. A. D. Boyd

J. M. Boyd

Larsen & Mercott

John A. Dove

Do. E. 1/2 J. O. Parsons W. 1/2

J. O. Parsons all

Unknown

Oscar Greenhouse

A. H. Boustein

Unknown

Do

Fred L. Castle 44 1/2 to 48 inc.

VALUE OF REAL ESTATE.

10
 10
 10
 10
 10
 10
 10
 10
 10
 10
 16
 10
 10
 10
 10

40

40

70

10

10

Five Farms

10

10

10

10

10

10

80

Wannafu & Schiller's Add.

BLOCK. LOT. 140

- 1 } Unknown
- 2 } Unknown
- 3 } Unknown
- 4 } Unknown
- 5 } D. Wallace
- 6 } D. Wallace
- 7 } Graham + Nugent
- 8 } So.
- 9 } Sophia A. Remondino
- 10 } So.
- 11 } J. H. Leoulin
- 12 } So.
- 13 } Unknown
- 14 } Unknown
- 15 } Unknown
- 16 } Unknown
- 17 } So. D. Hoyt
- 18 } C. S. Hamilton
- 19 } Unknown
- 20 } Unknown
- 21 } Unknown
- 22 } Unknown
- 23 } Unknown
- 24 } Unknown
- 25 } Unknown
- 26 } Unknown
- 27 } Unknown
- 28 } Unknown
- 29 } Unknown
- 30 } Unknown
- 31 } Unknown
- 32 } Unknown
- 33 } Unknown
- 34 } Unknown
- 35 } J. S. Wannafu Heo
- 36 } J. S. Wannafu Heo
- 37 } J. S. Wannafu Heo
- 38 } J. S. Wannafu Heo
- 39 } J. S. Wannafu Heo
- 40 } J. S. Wannafu Heo
- 41 } J. S. Wannafu Heo
- 42 } J. S. Wannafu Heo
- 43 } J. S. Wannafu Heo
- 44 } J. S. Wannafu Heo
- 45 } J. S. Wannafu Heo
- 46 } J. S. Wannafu Heo
- 47 } D. Wallace
- 48 } So.

VALUE OF REAL ESTATE.

- 32
- 32
- 8
- 8
- 40
- 176
- 8
- 8

Wannafu & Schiller's Add.

BLOCK. LOT. 141

- 1
- 2
- 3
- 4
- 5
- 6
- 7
- 8
- 9
- 10
- 11
- 12
- 13
- 14
- 15
- 16
- 17
- 18
- 19
- 20
- 21
- 22
- 23
- 24
- 25
- 26
- 27
- 28
- 29
- 30
- 31
- 32
- 33
- 34
- 35
- 36
- 37
- 38
- 39
- 40
- 41
- 42
- 43
- 44
- 45
- 46
- 47
- 48

D. Schuyler

VALUE OF REAL ESTATE.

240

Wannabe and Schiller's Add.

BLOCK.	LOT.	VALUE OF REAL ESTATE.
142	1	5
	2	5
	3	5
	4	5
	5	
	6	
	7	20
	8	
Fract.	9	
	10	
	11	10
	12	
	13	
	14	
	15	
	16	
	17	
	18	
	19	
	20	
177	1	
	2	
	3	
	4	
	5	
	6	
	7	
	8	80
	9	
	10	
	11	
	12	
	13	
	14	
	15	
	16	
	17	
	18	
	19	
	20	20

Wannabe and Schiller's Add.

BLOCK.	LOT.	VALUE OF REAL ESTATE.
177	22	
	21	
Fract.	23	
"	24	
"	28	
"	29	
"	30	
"	31	
"	32	
"	33	
	34	
	35	
	36	
	37	
	38	
	39	
	40	
	41	
	42	
	43	
	44	
	45	
	46	
	47	
	48	
178	1	
	2	
	3	
	4	
	5	
	6	
	7	
	8	
	9	
	10	
	11	
	12	
	13	
	14	
	15	

25

555

60

96

24

Wannape and Schiller's Add.

BLOCK. LOT.

178

- 16
- 17
- 18
- 19
- 20
- 21
- 22
- 23
- 24
- 25
- 26
- 27
- 28
- 29
- 30
- 31
- 32
- 33
- 34
- 35
- 36
- 37
- 38
- 39
- 40
- 41
- 42
- 43
- 44
- 45
- 46
- 47
- 48

Dan N. Alley

John Dalber

VALUE OF REAL ESTATE.

72

192

Wannape and Schiller's Add.

BLOCK. LOT.

179

- 1
- 2
- 3
- 4
- 5
- 6
- 7
- 8
- 9
- 10
- 11
- 12
- 13
- 14
- 15
- 16
- 17
- 18
- 19
- 20
- 21
- 22
- 23
- 24
- 25
- 26
- 27
- 28
- 29
- 30
- 31
- 32
- 33
- 34
- 35
- 36
- 37
- 38
- 39
- 40
- 41
- 42
- 43
- 44
- 45
- 46
- 47
- 48

J. S. Wannape Leo

Dan N. Alley

J. S. Wannape Leo

VALUE OF REAL ESTATE.

120

40

320

Mannafu and Schiller's Add.

VALUE OF REAL ESTATE.

BLOCK.	LOT.
180	6
"	7
"	8
"	9
"	10
"	11
"	12
"	13
"	14
"	15
"	16
"	17
"	18
"	19
"	20
"	21
"	22
"	23
"	24
"	25
"	26
"	27
"	28
"	29
Frac 1/2	30
"	31
"	32
"	33
"	34
"	35
"	36

P. Karter

186 Frac 1/2

1	Kannah Mannafu
2	Do
3	John Murphys
4	Do
5	D. Wallach
6	Do
7	J. A. Folger & Co
8	Do
9	Do

230

10
10
10
10
10
10
10
10
10

Mannafu and Schiller's Add.

VALUE OF REAL ESTATE.

BLOCK.	LOT.
186	10
"	11
"	12
"	13
"	14
"	15
"	16
"	17
"	18
"	19
"	20
"	21
"	22
"	23
"	24
"	25
"	26
"	27
"	28
"	29
"	30
"	31
"	32
"	33
"	34
"	35
"	36
"	37

J. A. Folger & Co.
Kannah Mannafu

Do.

D. Wallach

Do.

A. Prutney

Unknown

Kannah Mannafu

Do.

Do.

Do.

J. Wilson

Schneider & Krupp

Fred. L. Castle

do

do

do

do

do

Kannah Mannafu

Frac 1/2

Do.

Do.

Do.

Do.

Do.

Do.

Do.

Do.

10
10
10
10
10
10
10
10
10
50
10
10
10
10
10
10
10
10
10
10
10
10
10
5
5
5
5
5
5
5
5
5
5

BLOCK.	LOT.	OWNER	VALUE OF REAL ESTATE.
227	19	Mrs. Nancy Hayden	10
	20	Do.	10
	21	Do.	10
	22	Do.	10
	23	Hannah Mannafie	10
	24	Hannah Mannafie	5
	25	not on map	
	26		
	27		5
	28		10
	29		10
	30	Hannah Mannafie	10
	31		10
	32		10
	33		10
	34	D. Wallach	10
	35	Hannah Mannafie	10
	36	Hannah Mannafie	10
	37	D. Wallach	10
	38	D. Wallach	10
39	Hannah Mannafie	10	
40	Hannah Mannafie	10	
41	M. Peyer	10	
42	Do.	10	
43	Do.	10	
44	Do.	10	
45	Hannah Mannafie	10	
46	Do.	10	
47	Do.	10	
48	Do.	10	
228	16	Hannah Mannafie	60
	17		
	18		
	19		
	20		
238	8	Hannah Mannafie	20
	9		
	10		
	11		

BLOCK.	LOT.	OWNER	VALUE OF REAL ESTATE.
5	1	E. W. Morse	36
	2		
	3		
	4		
	5		
	6		
	7		
	8		
	9		
	10		
	11		
	12		
	13		
	14		
	15		
	16		
	17		
	18	Mrs. M. E. Carroll 13-16 acres	12
	19		
	20		
	21	J. H. Tombs 17-24 inc	Tombs 24
	22		
	23		
	24		
	25		
	26		
	27		
	28		
	29		
	30		
	31	D. Schuyler	72
	32		
	33		
	34		
	35		
	36		
	37		
	38		
	39		
	40		
	41		
	42		
	43		
	44		
	45		
	46		
	47		
	48		

BLOCK.

LOT.

Bridg & Chas. Add.

VALUE OF REAL ESTATE.

6

- 1
- 2
- 3
- 4
- 5
- 6
- 7
- 8
- 9
- 10
- 11
- 12
- 13
- 14
- 15
- 16
- 17
- 18
- 19
- 20
- 21
- 22
- 23
- 24
- 25
- 26
- 27
- 28
- 29
- 30
- 31
- 32
- 33
- 34
- 35
- 36
- 37
- 38
- 39
- 40
- 41
- 42
- 43
- 44
- 45
- 46
- 47
- 48

Erastus Bartlett whole Blk.

144

BLOCK.

LOT.

Bridg & Chas. Add.

VALUE OF REAL ESTATE.

7

- 1
- 2
- 3
- 4
- 5
- 6
- 7
- 8
- 9
- 10
- 11
- 12
- 13
- 14
- 15
- 16
- 17
- 18
- 19
- 20
- 21
- 22
- 23
- 24
- 25
- 26
- 27
- 28
- 29
- 30
- 31
- 32
- 33
- 34
- 35
- 36
- 37
- 38
- 39
- 40
- 41
- 42
- 43
- 44
- 45
- 46
- 47
- 48

A. J. Gilbert
A. J. Gilbert

A. J. Chase

D. Sawyer

J. M. & S. Fraser

Da.

Unknown

do

E. W. Marse

A. J. Chase

66

33

21

5

6

3

3

24

48

Bred & Chas. Add.

BLOCK. LOT.

8

- 1
- 2
- 3
- 4
- 5
- 6
- 7
- 8
- 9
- 10
- 11
- 12
- 13
- 14
- 15
- 16
- 17
- 18
- 19
- 20
- 21
- 22
- 23
- 24

- 1
- 2
- 3
- 4
- 5
- 6
- 7
- 8
- 9
- 10
- 11
- 12
- 13
- 14
- 15
- 16
- 19
- 20
- 21
- 22
- 23
- 24
- 25

A. J. Chase

A. J. Chase

23

VALUE OF REAL ESTATE.

72

75

Bred & Chas. Add.

BLOCK. LOT.

24

- 1
- 2
- 3
- 4
- 5
- 6
- 7
- 8
- 9
- 10
- 11
- 12
- 13
- 14
- 15
- 16
- 19
- 20
- 21
- 22
- 23
- 24
- 25
- 26
- 27
- 28
- 29
- 30
- 33
- 34
- 35
- 36
- 37
- 38
- 39
- 40
- 41
- 42
- 43
- 44
- 45
- 46
- 47
- 48

A. J. Chase

D. Schuyler

A. J. Chase

A. J. Chase

VALUE OF REAL ESTATE.

48

36

33

15

BLOCK.

LOT.

Broad 3rd Chas. Add.

VALUE OF REAL ESTATE.

25

- 1
- 2
- 3
- 4
- 5
- 6
- 7
- 8
- 9
- 10
- 11
- 12
- 13
- 14
- 15
- 16
- 17
- 18
- 19
- 20
- 21
- 22
- 23
- 24
- 25
- 26
- 27
- 28
- 29
- 30
- 31
- 32
- 33
- 34
- 35
- 36
- 37
- 38
- 39
- 40
- 41
- 42
- 43
- 44
- 45
- 46
- 47
- 48

Orastus Bartlett whole Blk.

96

BLOCK.

LOT.

Broad 3rd Chas. Add.

VALUE OF REAL ESTATE.

26

- 1
- 2
- 3
- 4
- 5
- 6
- 7
- 8
- 9
- 10
- 11
- 12
- 13
- 14
- 15
- 16
- 17
- 18
- 19
- 20
- 21
- 22
- 23
- 24
- 25
- 26
- 27
- 28
- 29
- 30
- 31
- 32
- 33
- 34
- 35
- 36
- 37
- 38
- 39
- 40
- 41
- 42
- 43
- 44
- 45
- 46
- 47
- 48

Orastus Bartlett whole Blk.

96

Central Homestead. (Pulse 1160 of M₂ & S. 10.4 of Pulse Lt 1374)

BLOCK.	LOT.	VALUE OF REAL ESTATE.
1 (10 Acres)	A	80
	B	
	C	
	D	
	E	
	F	
	G	
	H	
2 (10 Acres)	A	80
	B	
	C	
	D	
	E	
	F	
	G	
	H	
3 (10 Acres)	A	80
	B	
	C	
	D	
	E	
	F	
	G	
	H	
4 (10 Acres)	A	80
	B	
	C	
	D	
	E	
	F	
	G	
	H	

Central Homestead.

BLOCK.	LOT.	VALUE OF REAL ESTATE.
5 (10 Acres)	A	80
	B	
	C	
	D	
	E	
	F	
	G	
	H	
6 (10 Acres)	A	80
	B	
	C	
	D	
	E	
	F	
	G	
	H	
7 (10 Acres)	A	80
	B	
	C	
	D	
	E	
	F	
	G	
	H	
8 (10 Acres)	A	80
	B	
	C	
	D	
	E	
	F	
	G	
	H	
9 (10 Acres)	A	80
	B	
	C	
	D	
	E	
	F	
	G	
	H	
10 (10 Acres)	A	80
	B	
	C	
	D	
	E	
	F	
	G	
	H	
11 (10 Acres)	A	65
	B	
	C	
	D	
	E	
	F	
	G	
	H	
12 (10 Acres)	A	65
	B	
	C	
	D	
	E	
	F	
	G	
	H	
13 (10 Acres)	A	65
	B	
	C	
	D	
	E	
	F	
	G	
	H	
14 (10 Acres)	A	65
	B	
	C	
	D	
	E	
	F	
	G	
	H	
15 (10 Acres)	A	65
	B	
	C	
	D	
	E	
	F	
	G	
	H	
16 (10 Acres)	A	65
	B	
	C	
	D	
	E	
	F	
	G	
	H	

Wetmore and Sanborns Add. (Lot 1160 + 1/2 + 1/4 of St 134)

VALUE OF REAL ESTATE.

BLOCK. LOT.

6
1
2
3
4
5
6
7
8
9
10
11
12

7
1
2
3
4
5
6
7
8
9
10
11
12

8
1
2
3
4
5
6
7
8
9
10
11
12

9
1
2
3
4
5
6
7
8
9
10
11
12

18
7
8

19
7
8
9
10
11
12

20
1
2
3
4
5
6
7
8
9
10
11
12

Unknown

Robt Baily

Unknown

Unknown

Unknown

Unknown

W. Jeff Gatewood
do
do
Robt Baily
do
do
do
do
do
W. Jeff Gatewood
do
do

24

24

24

24

4

12

2
2
2
2
2
2
2
2
2
2
2
2

BLOCK. LOT.

21
1
2
3
4
5
6
7
8
9
10
11
12

22
1
2
3
4
5
6
7
8
9
10
11
12

23 (6 Acre)

24 (6 Acre)

25
1
2
3
4
5
6
7
8
9
10
11
12

33
1
2
3
4
5
6
7
8
9
10
11
12

34
1
2
3
4
5
6
7
8
9
10
11
12

35
1
2
3
4
5
6
7
8
9
10
11
12

Mrs. S. M. Farley

Mrs. S. M. Farley

A. F. Ketchum all- }
Do. all- } 10 acres

Robt Baily

Mrs. S. H. Ketchum

Mrs. S. H. Ketchum

Mrs. S. H. Ketchum

18

18

320

16

18

18

18

Wetmore and Sanborns Add.

VALUE OF REAL ESTATE.

Netmore and Sanborn's Add.

VALUE OF REAL ESTATE.

BLOCK. LOT.

46

- 1
- 2
- 3
- 4
- 5
- 6
- 7
- 8
- 9
- 10
- 11
- 12

Mrs. S. H. Ketchum

18

47

- 1
- 2
- 3
- 4
- 5
- 6
- 7
- 8
- 9
- 10
- 11
- 12

Mrs. S. H. Ketchum

18

VALUE OF REAL ESTATE.

BLOCK. LOT.

69

- 1
- 2
- 3
- 4
- 5
- 6

Unknown

9

70

- 1
- 2
- 3
- 4
- 5
- 6
- 7

Unknown

9

71

- 1
- 2
- 3
- 4
- 5
- 6

Unknown

9

72

- 4
- 5
- 6

Julia E. Sassalette

6

73

- 4
- 5
- 6
- 7
- 8

E. P. Gray (Julia E. Sassalette)

10

74

- 1
- 2
- 3
- 4
- 5
- 6
- 7
- 8
- 9
- 10
- 11
- 12

Julia E. Sassalette

12

San Diego Homestead Union.

BLOCK.	LOT.	OWNER	VALUE OF REAL ESTATE.					
75	1-12	E. P. Gray	18					
	76	1-5	Julia E. Lassalette E. 1/2 of Block	12				
		6-8	Unknown W/2 do	12				
		9-12	Unknown	6				
		77	1-3	Unknown	2			
			4-6	A. L. Barnett do do	2			
			7-9	Unknown	2			
			10-12	Julia E. Lassalette do do	2			
			78	1-12	Wm S. Fitch	20		
				79	1-12	Julia B. Keitt	15	
					80	4-7	Julia B. Keitt	8
						8-11	Julia B. Keitt	8

San Diego Homestead Union.

BLOCK.	LOT.	OWNER	VALUE OF REAL ESTATE.			
82	1-12	Julia B. Keitt	18			
	83	1-6	Frank M. Gilman W/2 of Block	12		
		7-12	Julia E. Lassalette E. 1/2 " "	12		
		84	1-3	Julia E. Lassalette do do	2	
			4-6	Unknown	2	
			7-9	Unknown	2	
			10-12	Frank M. Gilman do	2	
			85	1	Mrs M. S. Blood	2
				2	J. V. Butler	2
				3	James Adams	2
				4	R. G. Duran	2
				5	Susan E. Abbott	2
6				Susan E. Abbott	2	
7	Mrs - Connor			2		
8	Mrs - Connor			2		
9	W. Elliott	2				
10	Unknown	2				
11	A. M. King	2				
12	do	2				
86	1	G. H. Treat	2			
	2	M. G. Wash	2			
	3	M. G. Wash	2			
	4	Julia E. Lassalette	2			
	5	Mrs J. Barringer	2			
	6	Wm. Clark	2			
	7	do	2			
	8	A. Steinecke	2			
	9	A. Steinecke	2			
	10	Julia E. Lassalette	2			
	11	Julia E. Lassalette	2			
	12	G. Culla	2			
87	1	J. Blight	2			
	2	do	2			
	3	C. A. Campbell	2			
	4	C. R. Bisset	2			
	5	Unknown	2			
	6	do	2			
	7	H. M. Brooke	2			
	8	do	2			
	9	G. Britton	2			
	10	H. A. Woodward	2			
	11	do	2			
	12	S. Chaplain	2			

San Diego Homestead Union.

BLOCK. LOT.

88	4	Julia E. Laisalette
	5	
	6	
	7	
	8	
	9	

89	2	E. P. Gray
----	---	------------

90	1	Mrs. S. N. Dodge
	2	Julia E. Laisalette

91	1	H. Blumner
	2	G. N. Hyatt

92	1	Ch. Culla
	2	Mr. M. Wilham

Ch. O. Wallace's Add. (W. 1/2 of Public Lot 1128)

5	See	Lots	
		1	Unknown
		2	do
		3	do
		4	do
		5	do
		6	do
		7	Honora Drummond
		8	Unknown
		9	do
		10	do
		11	John E. Heigh
		12	do
		13	Katie Sheehan
		14	J. D. Wallace's Add see next page - Unknown
		15	Unknown
		16	do

VALUE OF REAL ESTATE.

8

2

2

2

2

2

2

2

7

7

7

7

7

7

7

7

7

7

7

7

7

7

7

7

7

BLOCK.

5 New Lot 14

LOT.

1
2
3
4
5
6
7
8
9
10
11
12
13
14
15
16
17
18
19
20
21
22
23
24
25
26
27
28
29
30
31
32
33
34
35
36
37
38
39
40
41
42
43
44
45
46
47
48
49
50
51
52

Unknown Assessed by the acre see page 498

J. D. Wallace's Add. S. New Lot No. 14 of A. O. Wallace's Add.

VALUE OF REAL ESTATE.

A. P. Frary's Add. (N.W. 4 of Public Lot 1157)

VALUE OF REAL ESTATE.

BLOCK. LOT.

- 12
- 1
- 2
- 3
- 4
- 5
- 6
- 7
- 8
- 9
- 10
- 11
- 12
- 13
- 14
- 15
- 16
- 17
- 18
- 19
- 20
- 21
- 22
- 23
- 24
- 25
- 26
- 27
- 28
- 29
- 30
- 31
- 32
- 33
- 34
- 35
- 36
- 37
- 38
- 39
- 40
- 41
- 42
- 43
- 44
- 45
- 46
- 47
- 48

Commercial Bank

144

BLOCK. LOT.

- 13
- 1
- 2
- 3
- 4
- 5
- 6
- 7
- 8
- 9
- 10
- 11
- 12
- 13
- 14
- 15
- 16
- 17
- 18
- 19
- 20
- 21
- 22
- 23
- 24
- 25
- 26
- 27
- 28
- 29
- 30
- 31
- 32
- 33
- 34
- 35
- 36
- 37
- 38
- 39
- 40
- 41
- 42
- 43
- 44
- 45
- 46
- 47
- 48

A. P. Frary's Add.

VALUE OF REAL ESTATE.

Com. Bank

144

BLOCK.

LOT.

A. P. Gray's Add.

VALUE OF
REAL ESTATE.

14

- 1
- 2
- 3
- 4
- 5
- 6
- 7
- 8
- 9
- 10
- 11
- 12
- 13
- 14
- 15
- 16
- 17
- 18
- 19
- 20
- 21
- 22
- 23
- 24
- 25
- 26
- 27
- 28
- 29
- 30
- 31
- 32
- 33
- 34
- 35
- 36
- 37
- 38
- 39
- 40
- 41
- 42
- 43
- 44
- 45
- 46
- 47
- 48

Comb. Bank

144

BLOCK.

LOT.

A. P. Gray's Add.

VALUE OF
REAL ESTATE.

17

- 1
- 2
- 3
- 4
- 5
- 6
- 7
- 8
- 9
- 10
- 11
- 12
- 13
- 14
- 15
- 16
- 17
- 18
- 19
- 20
- 21
- 22
- 23
- 24
- 25
- 26
- 27
- 28
- 29
- 30
- 31
- 32
- 33
- 34
- 35
- 36
- 37
- 38
- 39
- 40
- 41
- 42
- 43
- 44
- 45
- 46
- 47
- 48

Comb. Bank

144

A. P. Tracy's Add.

VALUE OF
REAL ESTATE.

BLOCK.

LOT.

18

- 1
- 2
- 3
- 4
- 5
- 6
- 7
- 8
- 9
- 10
- 11
- 12
- 13
- 14
- 15
- 16
- 17
- 18
- 19
- 20
- 21
- 22
- 23
- 24
- 25
- 26
- 27
- 28
- 29
- 30
- 31
- 32
- 33
- 34
- 35
- 36
- 37
- 38
- 39
- 40
- 41
- 42
- 43
- 44
- 45
- 46
- 47
- 48

Comb. Bank

144

A. P. Tracy's Add.

VALUE OF
REAL ESTATE.

BLOCK.

LOT.

19

- 1
- 2
- 3
- 4
- 5
- 6
- 7
- 8
- 9
- 10
- 11
- 12
- 13
- 14
- 15
- 16
- 17
- 18
- 19
- 20
- 21
- 22
- 23
- 24
- 25
- 26
- 27
- 28
- 29
- 30
- 31
- 32
- 33
- 34
- 35
- 36
- 37
- 38
- 39
- 40
- 41
- 42
- 43
- 44
- 45
- 46
- 47
- 48

Comb. Bank

144

A. P. Frary's Add.

VALUE OF REAL ESTATE.

BLOCK.	LOT.	VALUE OF REAL ESTATE.
237	1	36
	2	
	3	
	4	
	5	
	6	
	7	
	8	
	9	
	10	
	11	
	12	
277	1	60
	2	
	3	
	4	
	5	
	6	
	7	
	8	
	9	
	10	
	11	
	12	
278	7	60
	8	
	9	
	10	
	11	
	12	
	13	
	14	
	15	
	16	
	17	
	18	
19		
20		

Corn. Bank

Corn. Bank

Corn. Bank

Kimball's Addition.

VALUE OF REAL ESTATE.

BLOCK.	LOT.	VALUE OF REAL ESTATE.
8	25	24
	26	
	27	
	28	
	29	
	30	
	31	
	32	
	33	
	34	
	35	
	36	
	37	
	38	
	39	
9	40	145
	41	
	42	
	43	
	44	
	45	
	46	
	47	
	48	
	1	
	2	
	3	
	4	
	5	
	6	
7		
8		
9		
10		
11		
12		
13		
14		
15		

J. S. Telford

Le. S. Hamilton

Do.

Do.

W. W. Bushyhead

do

Douglas Gunn

Do.

Levi Kimball

M. A. Luce (Levi Kimball)

Do. (do)

Do. (do)

Erastus Bartlett

Kimball's Add.

VALUE OF REAL ESTATE.

BLOCK. LOT.

- 9
- 16
- 17
- 18
- 19
- 20
- 21
- 22
- 23
- 24
- 25
- 26
- 27
- 28
- 29
- 30
- 31
- 32
- 33
- 34
- 35
- 36
- 37
- 38
- 39
- 40
- 41
- 42
- 43
- 44
- 45
- 46
- 47
- 48

Ernestus Bartlett

99

Kimball's Add.

VALUE OF REAL ESTATE.

BLOCK. LOT.

- 10
- 1
- 2
- 3
- 4
- 5
- 6
- 7
- 8
- 9
- 10
- 11
- 12
- 13
- 14
- 15
- 16
- 17
- 18
- 19
- 20
- 21
- 22
- 23
- 24
- 25
- 26
- 27
- 28
- 29
- 30
- 31
- 32
- 33
- 34
- 35
- 36
- 37
- 38
- 39
- 40
- 41
- 42
- 43
- 44
- 45
- 46
- 47
- 48

New S. A. Briant
do

Levi Kimball

65

155

Kimball's Add.

BLOCK. LOT.

11

- 1
- 2
- 3
- 4
- 5
- 6
- 7
- 8
- 9
- 10
- 11
- 12
- 13
- 14
- 15
- 16
- 17
- 18
- 19
- 20
- 21
- 22
- 23
- 24
- 25
- 26
- 27
- 28
- 29
- 30
- 31
- 32
- 33
- 34
- 35
- 36
- 37
- 38
- 39
- 40
- 41
- 42
- 43
- 44
- 45
- 46
- 47
- 48

Levi Kimball

VALUE OF REAL ESTATE.

125

Kimball's Add.

BLOCK. LOT.

20

- 1
- 2
- 3
- 4
- 5
- 6
- 7
- 8
- 9
- 10
- 11
- 12
- 13
- 14
- 15
- 16
- 17
- 18
- 19
- 20
- 21
- 22
- 23
- 24
- 25
- 26
- 27
- 28
- 29
- 30
- 31
- 32
- 33
- 34
- 35
- 36
- 37
- 38
- 39
- 40
- 41
- 42
- 43
- 44
- 45
- 46
- 47
- 48

Levi Kimball

VALUE OF REAL ESTATE.

125

Kimball's Add.

VALUE OF REAL ESTATE.

BLOCK. LOT.

- 21
- 1
- 2
- 3
- 4
- 5
- 6
- 7
- 8
- 9
- 10
- 11
- 12
- 13
- 14
- 15
- 16
- 17
- 18
- 19
- 20
- 21
- 22
- 23
- 24
- 25
- 26
- 27
- 28
- 29
- 30
- 31
- 32
- 33
- 34
- 35
- 36
- 37
- 38
- 39
- 40
- 41
- 42
- 43
- 44
- 45
- 46
- 47
- 48

Levi Kimball

125

Kimball's Add.

VALUE OF REAL ESTATE.

BLOCK. LOT.

- 22
- 1
- 2
- 3
- 4
- 5
- 6
- 7
- 8
- 9
- 10
- 11
- 12
- 13
- 14
- 15
- 16
- 17
- 18
- 19
- 20
- 21
- 22
- 23
- 24
- 25
- 26
- 27
- 28
- 29
- 30
- 31
- 32
- 33
- 34
- 35
- 36
- 37
- 38
- 39
- 40
- 41
- 42
- 43
- 44
- 45
- 46
- 47
- 48

Levi Kimball

125

Kimball's Addition.

VALUE OF REAL ESTATE.

BLOCK.	LOT.
23	25
	26
	27
	28
	29
	30
	31
	32
	33
	34
	35
	36
	37
	38
	39
	40
	41
	42
	43
	44
	45
	46
	47
	48

Levi Kimball

70

Middletown Add. (Pueblo St 1121. Pasco Map.)

VALUE OF REAL ESTATE.

BLOCK.	LOT.
1	Fract 1
2	Fract 13
"	14
"	15
"	16
"	17
"	18
"	19
"	20
"	21
"	22
"	23
"	24
3	Fract 9
"	10
"	11
"	12
"	13
"	14
"	15
"	16
4	Fract 1
"	2
"	3
"	4
"	5
"	6
"	7
"	8
Fract	14
"	15
"	16

Louis Branson

Unknown

Unknown

Unknown

1

10

4

8

Middletown Add.

BLOCK. LOT.

- 5
- 1
- 2
- 3
- 4
- 5
- 6
- 7
- 8
- 9
- 10
- 11
- 12
- 13
- 14
- 15
- 16
- 17
- 18
- 19
- 20
- 21
- 22
- 23
- 24

Unknown

- 6
- 1
- 2
- 3
- 4
- 5
- 6
- 7
- 8
- 9
- 10
- 11
- 12
- 13
- 14
- 15
- 16
- 17
- 18
- 19
- 20
- 21
- 22
- 23
- 24

Louis Branson

VALUE OF REAL ESTATE.

24

20

Middletown Add.

BLOCK. LOT.

- 7
- 1
- 2
- 3
- 4
- 5
- 6
- 7
- 8
- 9
- 10
- 11
- 12
- 13
- 14
- 15
- 16
- 17
- 18
- 19
- 20
- 21
- 22
- 23
- 24

Unknown

20

- 8
- 1
- 2
- 3
- 4
- 5
- 6
- 7
- 8
- 9
- 10
- 11
- 12
- 13
- 14
- 15
- 16
- 17
- 18
- 19
- 20
- 21
- 22
- 23
- 24

C. A. Keize

20

VALUE OF REAL ESTATE.

Middletown Add.

BLOCK. LOT.

9 Tract
1
2
3
4
5
6
7
8
9
10
11
12
13

b. A. Keizer

14
15
16
17
18
19
20
21
22
23
24

10 Tract

1
2
3
4
5
6
7
8
9
10
11
12
13
14

Unknown

15
16
17
18
19
20
21
22
23
24

VALUE OF REAL ESTATE.

18

20

Middletown Add.

BLOCK. LOT.

11 Tract
1
2
3
4
5
6
7
8
9
10
11
12
13
14
15
16
17
18
19
20
21
22
23
24

Unknown

P. Arnold

Do,
Do,
Do,
Do,

Unknown

12

b. M. Arnold

Do

Unknown
J. D. Oliveira
J. D. Oliveira

Unknown

13 Tract

13
14
15
16
17
18
19
20
21
22
23
24

J. E. Markliff

Unknown

14 Tract

13
14
15
16
17
18
19
20
21
22
23
24

Unknown

15 Tract

Unknown

16 Tract

Unknown

VALUE OF REAL ESTATE.

6

7

7

1

6

6

1

1

Middletown Add.

VALUE OF REAL ESTATE

BLOCK. LOT.

17 Inc. 1
 " 2
 " 3
 " 4
 " 5
 " 6
 " 7
 " 8
 " 9
 " 10
 " 11
 " 12
 " 13
 " 14
 " 15
 " 16
 " 17
 " 18
 " 19
 " 20
 " 21
 " 22
 " 23
 " 24

Unknown

15

18 1
 2
 3
 4
 5
 6
 7
 8
 9
 10
 11
 12
 13
 14
 15
 16
 17
 18
 19
 20
 21
 22
 23
 24

Co. B. Sifford

18

19 1
 2
 3
 4
 5
 6
 7
 8
 9
 10
 11
 12
 13
 14
 15
 16
 17
 18
 19
 20
 21
 22
 23
 24

Unknown

20

Middletown Add.

VALUE OF REAL ESTATE

BLOCK. LOT.

20 1
 2
 3
 4
 5
 6
 7
 8
 9
 10
 11
 12
 13
 14
 15
 16
 17
 18
 19
 20
 21
 22
 23
 24

Unknown

20

21 1
 2
 3
 4
 5
 6
 7
 8
 9
 10
 11
 12
 13
 14
 15
 16
 17
 18
 19
 20
 21
 22
 23
 24

G. D. Copeland Und 1/4
Unknown und 3/4

Copeland 4
16

22 1
 2
 3
 4
 5
 6
 7
 8
 9
 10
 11
 12
 13
 14
 15
 16
 17
 18
 19
 20
 21
 22
 23
 24

D. Choate

20

Middletown Add.

BLOCK.	LOT.		VALUE OF REAL ESTATE.
23	1		
23	2		
23	3		
23	4		
23	5		
23	6		
23	7		
23	8		
23	9		
23	10		
23	11		
23	12		
23	13	Unknown	
23	14		
23	15		
23	16		
23	17		
23	18		
23	19		
23	20		
23	21		
23	22		
23	23		
23	24		
24	1		
24	2		
24	3		
24	4		
24	5		
24	6		
24	7		
24	8		
24	9		
24	10		
24	11	Louis Branson	
24	12		
24	13		
24	14		
24	15		
24	16		
24	17		
24	18		
24	19		
24	20		
24	21		
24	22		
24	23		
24	24		
25	2	Levi Lehare	
25	3		
25	4		
25	5	G. G. Bradt	
25	6	do	
25	7	do	
25	8	do	
25	9	Unknown	
25	10	Peterman and Muller	
25	11		
25	12		
25	13		
25	14		
25	15		
25	16		
25	17	Unknown	
25	18		
25	19		
25	20		
25	21	Peterman and Muller	
25	22		
25	23		
25	24		

Middletown Add.

BLOCK.	LOT.		VALUE OF REAL ESTATE.	
26	1	Levi Lehare		
26	2	do.	}	6
26	3	do.		
26	4	do.		
26	5	do.		
26	6	do.		
26	7	do.		
26	8	G. G. Bradt	}	1
26	9	do		
26	10	do		
26	11	do		
26	12	do		
26	13	Levi Lehare	}	5
26	14	do.		
26	15	do.		
26	16	do.		
26	17	do.	}	1
26	18	Unknown		
26	19			
26	20			
26	21	G. G. Bradt	}	14
26	22			
26	23			
26	24			
27	1		}	14
27	2			
27	3			
27	4			
27	5			
27	6			
27	7			
27	8			
27	9			
27	10			
27	11			
27	12			
27	13			
27	14			
27	15			
27	16	Louis Branson	}	
27	17			
27	18			
27	19			
27	20			
27	21			
27	22			
27	23			
27	24			

Middletown Add.

VALUE OF REAL ESTATE.

BLOCK. LOT.

28

- 1
- 2
- 3
- 4
- 5
- 6
- 7
- 8
- 9
- 10
- 11
- 12
- 13
- 14
- 15
- 16
- 17
- 18
- 19
- 20
- 21
- 22
- 23
- 24

Unknown

15

29

- 6
- 7
- 8
- 9
- 10
- 11
- 12

Unknown

6

33

- 6
- 7
- 8
- 9
- 10
- 11
- 12

Unknown

6

24

- 1
- 2
- 3
- 4
- 5
- 6
- 7
- 8
- 9
- 10
- 11
- 12
- 13
- 14
- 15
- 16
- 17
- 18
- 19
- 20
- 21
- 22
- 23
- 24

Unknown

16

Middletown Add.

VALUE OF REAL ESTATE.

BLOCK. LOT.

35

- 1
- 2
- 3
- 4
- 5
- 6
- 7
- 8
- 9
- 10
- 11
- 12
- 13
- 14
- 15
- 16
- 17
- 18
- 19
- 20
- 21
- 22
- 23
- 24

L. A. Feinze

76

26

- 1
- 2
- 3
- 4
- 5
- 6
- 7
- 8
- 9
- 10
- 11
- 12
- 13
- 14
- 15
- 16
- 17
- 18
- 19
- 20
- 21
- 22
- 23
- 24

Louis Branson

14

BLOCK.

LOT.

Middletown Add.

VALUE OF REAL ESTATE.

37

- 1
- 2
- 3
- 4
- 5
- 6
- 7
- 8
- 9
- 10
- 11
- 12
- 13
- 14
- 15
- 16
- 17
- 18
- 19
- 20
- 21
- 22
- 23
- 24

Louis Branson

14

38

- 1
- 2
- 3
- 4
- 5
- 6
- 7
- 8
- 9
- 10
- 11
- 12
- 13
- 14
- 15
- 16
- 17
- 18
- 19
- 20
- 21
- 22
- 23
- 24

Unknown

14

BLOCK.

LOT.

Middletown Add.

VALUE OF REAL ESTATE.

39

- 1
- 2
- 3
- 4
- 5
- 6
- 7
- 8
- 9
- 10
- 11
- 12
- 13
- 14
- 15
- 16
- 17
- 18
- 19
- 20
- 21
- 22
- 23
- 24

Unknown

14

40

- 1
- 2
- 3
- 4
- 5
- 6
- 7
- 8
- 9
- 10
- 11
- 12
- 13
- 14
- 15
- 16
- 17
- 18
- 19
- 20
- 21
- 22
- 23
- 24

Unknown

14

BLOCK. LOT.

Middletown Add.

VALUE OF REAL ESTATE.

41

- 1
- 2
- 3
- 4
- 5
- 6
- 7
- 8
- 9
- 10
- 11
- 12
- 13
- 14
- 15
- 16
- 17
- 18
- 19
- 20
- 21
- 22
- 23
- 24

Unknown

14

42

- 1
- 2
- 3
- 4
- 5
- 6
- 7
- 8
- 9
- 10
- 11
- 12
- 13
- 14
- 15
- 16
- 17
- 18
- 19
- 20
- 21
- 22
- 23
- 24

Unknown

14

BLOCK.

LOT.

Middletown Add.

VALUE OF REAL ESTATE.

43

- 1
- 2
- 3
- 4
- 5
- 6
- 7
- 8
- 9
- 10
- 11
- 12
- 13
- 14
- 15
- 16
- 17
- 18
- 19
- 20
- 21
- 22
- 23
- 24

Unknown

14

44

- 1
- 2
- 3
- 4
- 5
- 6
- 7
- 8
- 9
- 10
- 11
- 12
- 13
- 14
- 15
- 16
- 17
- 18
- 19
- 20
- 21
- 22
- 23
- 24

E. B. Sifford

17

Middletown Add.

BLOCK. LOT.

45 Frack
" 2
" 3

cf. D. Copeland Und 1/4 J. D. Keating all

46
1
2
3
4
5
6
7
8
9
10
11
12
13
14
15

Unknown

47
1
2
3
4
5
6
7
8
9
10
11
12
13
14
15

G. D. Copeland Und 1/4
Unknown Und 3/4

VALUE OF REAL ESTATE
Middletown 4
Keating 1

14

Copeland 4
12

BLOCK.

LOT.

48

1
2
3
4
5
6
7
8
9
10
11
12
13
14
15
16
17
18
19
20
21
22
23
24

D. Choate

D. J. McIntosh

Jos. Magrane

M. le. McLeomack

Unknown

R. Snyder

(R Snyder Lot 20)

D. Choate

49

1
2
3
4
5
6
7
8
9
10
11
12
13
14
15
16
17
18
19
20
21
22
23
24

Unknown

VALUE OF REAL ESTATE

8

1

1

2

1

1

1

1

4

14

BLOCK.

LOT.

Middletown Add.

VALUE OF REAL ESTATE.

BLOCK.

LOT.

Middletown Add.

VALUE OF REAL ESTATE.

50

- 1
- 2
- 3
- 4
- 5
- 6
- 7
- 8
- 9
- 10
- 11
- 12
- 13
- 14
- 15
- 16
- 17
- 18
- 19
- 20
- 21
- 22
- 23
- 24

D. Choate

D. L. Keerman

Do

20

1

1

51

- 1
- 2
- 3
- 4
- 5
- 6
- 7
- 8
- 9
- 10
- 11
- 12
- 13
- 14
- 15
- 16
- 17
- 18
- 19
- 20
- 21
- 22
- 23
- 24

Unknown

14

52

- 1
- 2
- 3
- 4
- 5
- 6
- 7
- 8
- 9
- 10
- 11
- 12
- 13
- 14
- 15
- 16
- 17
- 18
- 19
- 20
- 21
- 22
- 23
- 24

Louis Branson

53

- 1
- 2
- 3
- 4
- 5
- 6
- 7
- 8
- 9
- 10
- 11
- 12
- 13
- 14
- 15
- 16
- 17
- 18
- 19
- 20
- 21
- 22
- 23
- 24

Louis Branson

14

14

Middletown Add.

VALUE OF REAL ESTATE.

BLOCK. LOT.

54

- 1
- 2
- 3
- 4
- 5
- 6
- 7
- 8
- 9
- 10
- 11
- 12
- 13
- 14
- 15
- 16
- 17
- 18
- 19
- 20
- 21
- 22
- 23
- 24

Unknown

55

- 1
- 2
- 3
- 4
- 5
- 6
- 7
- 8
- 9
- 10
- 11
- 12
- 13
- 14
- 15
- 16
- 17
- 18
- 19
- 20
- 21
- 22
- 23
- 24

John Green
Do.
Do.
Do.

Unknown

John Green

Unknown

John E. High

Do.

Do.

Do.

Douglas Gunn

Do.

Do.

Unknown

14

1
1
1

8

1

1

1

1

1

1

1

1

1

1

3

Middletown Add.

VALUE OF REAL ESTATE.

BLOCK. LOT.

60 Frac 1/2

- 4
- 5
- 6
- 7
- 8
- 9
- 10
- 11
- 12
- 22
- 23
- 24

Unknown

61

- 1
- 2
- 3
- 4
- 5
- 6
- 7
- 8
- 9
- 10
- 11
- 12
- 13
- 14
- 15
- 16
- 17
- 18
- 19
- 20
- 21
- 22
- 23
- 24

Unknown

10

20

Middletown Add.

BLOCK.	LOT.	VALUE OF REAL ESTATE.
62	1	
	2	
	3	
	4	
	5	
	6	
	7	
	8	
	9	
	10	
	11	
	12	
	13	
	14	
	15	
	16	Miss Emma L. Dickens
	17	
	18	
	19	
	20	
	21	
	22	
	23	
	24	

63	1	
	2	
	3	
	4	
	5	
	6	
	7	
	8	
	9	
	10	
	11	
	12	
	13	
	14	
	15	
	16	Unknown
	17	
	18	
	19	
	20	
	21	
	22	
	23	
	24	

BLOCK.	LOT.	VALUE OF REAL ESTATE.
64	1	
	2	
	3	
	4	
	5	
	6	
	7	
	8	
	9	
	10	
	11	
	12	
	13	
	14	
	15	Unknown
	16	
	17	
	18	
	19	
	20	
	21	
	22	
	23	
	24	

65	1	
	2	
	3	
	4	
	5	
	6	
	7	
	8	
	9	
	10	
	11	
	12	
	13	
	14	
	15	
	16	Unknown
	17	
	18	
	19	
	20	
	21	
	22	
	23	
	24	

BLOCK.	LOT.	Middletown Add.	VALUE OF REAL ESTATE.
66	1	Unknown	14
	2		
	3		
	4		
	5		
	6		
	7		
	8		
	9		
	10		
	11		
	12		
	13		
	14		
	15		
	16		
	17		
	18		
	19		
	20		
	21		
	22		
	23		
	24		
67	1	Unknown	10
	2		
	3		
	4		
	5		
	6		
	7		
	8		
	9		
	12		
	13		
	14		
	15		
	16		
	17		

BLOCK.	LOT.	Middletown Add.	VALUE OF REAL ESTATE.
Mac 68 69	1	Unknown	14
	2		
	3		
	4		
	5		
	6		
	7		
	8		
	9		
	10		
	11		
	12		
	13		
	14		
	15		
	16		
	17		
	18		
	19		
	20		
	21		
	22		
	23		
	24		
70	1	Unknown	14
	2		
	3		
	4		
	5		
	6		
	7		
	8		
	9		
	10		
	11		
	12		
	13		
	14		
	15		
	16		
	17		
	18		
	19		
	20		
	21		
	22		
	23		
	24		

Middletown Add.

BLOCK. LOT.

71

- 1
- 2
- 3
- 4
- 5
- 6
- 7
- 8
- 9
- 10
- 11
- 12
- 13
- 14
- 15
- 16
- 17
- 18
- 19
- 20
- 21
- 22
- 23
- 24

Unknown

72

- 1
- 2
- 3
- 4
- 5
- 6
- 7
- 8
- 9
- 10
- 11
- 12
- 13
- 14
- 15
- 16
- 17
- 18
- 19
- 20
- 21
- 22
- 23
- 24

D. Choate

VALUE OF REAL ESTATE.

14

18

Middletown Add.

BLOCK. LOT.

73

- 1
- 2
- 3
- 4
- 5
- 6
- 7
- 8
- 9
- 10
- 11
- 12
- 13
- 14
- 15
- 16
- 17
- 18
- 19
- 20
- 21
- 22
- 23
- 24

Unknown

14

74 Frac¹/₈

- 4
- 5
- 6
- 7
- 8

Unknown

5

Frac¹/₈

- 21
- 22
- 23
- 24

77 Frac¹/₈

- 4
- 5
- 6
- 7
- 8
- 9
- 10
- 11
- 12

Unknown

5

Frac¹/₈

- 22
- 23
- 24

Middletown Add.

VALUE OF REAL ESTATE.

BLOCK. LOT.

78

- 1
- 2
- 3
- 4
- 5
- 6
- 7
- 8
- 9
- 10
- 11
- 12
- 13
- 14
- 15
- 16
- 17
- 18
- 19
- 20
- 21
- 22
- 23
- 24

J. A. Sample

18

79

- 1
- 2
- 3
- 4
- 5
- 6
- 7
- 8
- 9
- 10
- 11
- 12
- 13
- 14
- 15
- 16
- 17
- 18
- 19
- 20
- 21
- 22
- 23
- 24

D. Hoare

18

Middletown Add.

VALUE OF REAL ESTATE.

BLOCK. LOT.

80

- 1
- 2
- 3
- 4
- 5
- 6
- 7
- 8
- 9
- 10
- 11
- 12
- 13
- 14
- 15
- 16
- 17
- 18
- 19
- 20
- 21
- 22
- 23
- 24

G. D. Copeland

81

- 1
- 2
- 3
- 4
- 5
- 6
- 7
- 8
- 9
- 10
- 11
- 12
- 13
- 14
- 15
- 16
- 17
- 18

Unknown

12

BLOCK.	LOT.	Widdletown Add.	VALUE OF REAL ESTATE.
Fract 82		le-m Arnold all of 82	18
83	1	D. Choate	24
	2		
	3		
	4		
	5		
	6		
	7		
	8		
	9		
	10		
	11		
	12		
	13		
	14		
	15		
	16		
	17		
	18		
	19		
	20		
	21		
	22		
	23		
	24		
84	1	le-m Arnold	20
	2		
	3		
	4		
	5		
	6		
	7		
	8		
	9		
	10		
	11		
	12		
	13		
	14		
	15		
	16		
	17		
	18		
	19		
	20		
	21		
	22		
	23		
	24		

BLOCK.	LOT.	Widdletown Add.	VALUE OF REAL ESTATE.		
85	Fract 4	D. Choate	4		
	5				
	6				
	7				
	8				
	9				
	10				
	11				
	12				
	Fract 22				
	23				
	24				
87	Fract 8			D. Choate	8
	9				
	10				
	11				
	12				
	Fract 24				
88	1				
	2				
	3				
	4				
	5				
	6				
	7				
	8				
	9				
	10				
	11				
	12				
	13				
	14				
	15				
	16				
	17				
	18				
	19				
	20				
	21				
	22				
	23				
	24				

Middletown Add.

VALUE OF REAL ESTATE.

BLOCK.	LOT.	OWNER	
89	1	Unknown	
	2		
	3		
	4		
	5		
	6		
	7		
	8		
	13		
	14		
	15		
	16		
	17		
	18		
	Fract. 90		Unknown

10

2

BLOCK.	LOT.	OWNER
91	Fract. 6	L. M. Arnold
	7	
	8	
	9	
	10	
	11	
Fract. 24		

5

San Diego Property Union. (Publ. Lot 1140.)

VALUE OF REAL ESTATE.

BLOCK.	LOT.	OWNER
1	1	James Longshore
	2	James Longshore
	3	Mary A. Avery
	4	A. G. Molnarfo
	5	do
	6	Unknown
	7	
	8	
	9	
	10	
	11	Mary A. Avery
	12	
	13	do
	14	do
	15	Unknown
	16	
	17	Mary A. Avery
	18	
	19	do
	20	Unknown
	21	Mary A. Avery
	22	do
	23	Unknown
	24	do
2	1	Mary A. Avery whole Blk.
	2	
	3	
	4	
	5	
	6	
	7	
	8	
	9	
	10	
11		
12		
13		
14		
15		
16		
17		
18		
19		
20		
21		
22		
23		
24		

2

Mary A. Avery whole Blk.

34

2

2

2

2

14

2

2

2

6

2

2

2

2

2

2

2

San Diego Property Union.

BLOCK. LOT.

3

- 1
- 2
- 3
- 4
- 5
- 6
- 7
- 8
- 9
- 10
- 11
- 12
- 13
- 14
- 15
- 16
- 17
- 18
- 19
- 20
- 21
- 22
- 23
- 24

Unknown

4

- 1
- 2
- 3
- 4
- 5
- 6
- 7
- 8
- 9
- 10
- 11
- 12
- 13
- 14
- 15
- 16
- 17
- 18
- 19
- 20
- 21
- 22
- 23
- 24

Unknown

VALUE OF REAL ESTATE.

36

36

San Diego Property Union.

BLOCK. LOT.

5

- 1
- 2
- 3
- 4
- 5
- 6
- 7
- 8
- 9
- 10
- 11
- 12
- 13
- 14
- 15
- 16
- 17
- 18
- 19
- 20
- 21
- 22
- 23
- 24

Unknown

VALUE OF REAL ESTATE.

36

6

- 1
- 2
- 3
- 4
- 5
- 6
- 7
- 8
- 9
- 10
- 11
- 12
- 13
- 14
- 15
- 16
- 17
- 18
- 19
- 20
- 21
- 22
- 23
- 24

Unknown

36

San Diego Property Union.

BLOCK. LOT.

7

- 1
- 2
- 3
- 4
- 5
- 6
- 7
- 8
- 9
- 10
- 11
- 12
- 13
- 14
- 15
- 16
- 17
- 18
- 19
- 20
- 21
- 22
- 23
- 24

Unknown

John Kagle
D.D.

22

- 1
- 2
- 3
- 4
- 5
- 6
- 7
- 8
- 9
- 10
- 11
- 12
- 13
- 14
- 15
- 16
- 17
- 18
- 19
- 20
- 21
- 22
- 23
- 24

Rev. Horatio Stebbins

VALUE OF REAL ESTATE.

BLOCK.

LOT.

23

- 1
- 2
- 3
- 4
- 5
- 6
- 7
- 8
- 9
- 10
- 11
- 12
- 13
- 14
- 15
- 16
- 17
- 18
- 19
- 20
- 21
- 22
- 23
- 24

Unknown

VALUE OF REAL ESTATE.

36

24

- 1
- 2
- 3
- 4
- 5
- 6
- 7
- 8
- 9
- 10
- 11
- 12
- 13
- 14
- 15
- 16
- 17
- 18
- 19
- 20
- 21
- 22
- 23
- 24

Unknown

36

San Diego Property Union.

BLOCK. LOT.

25

- 1
- 2
- 3
- 4
- 5
- 6
- 7
- 8
- 9
- 10
- 11
- 12
- 13
- 14
- 15
- 16
- 17
- 18
- 19
- 20
- 21
- 22
- 23
- 24

Unknown

26

- 1
- 2
- 3
- 4
- 5
- 6
- 7
- 8
- 9
- 10
- 11
- 12
- 13
- 14
- 15
- 16
- 17
- 18
- 19
- 20
- 21
- 22
- 23
- 24

Unknown

VALUE OF REAL ESTATE.

36

36

San Diego Property Union.

BLOCK. LOT.

27

- 1
- 2
- 3
- 4
- 5
- 6
- 7
- 8
- 9
- 10
- 11
- 12
- 13
- 14
- 15
- 16
- 17
- 18
- 19
- 20
- 21
- 22
- 23
- 24

Unknown also

Mary A Avery 3 to 9 inc

Unknown

Mary A Avery 14 to 18 inc

Unknown

28

- 1
- 2
- 3
- 4
- 5
- 6
- 7
- 8
- 9
- 10
- 11
- 12
- 13
- 14
- 15
- 16
- 17
- 18
- 19
- 20
- 21
- 22
- 23
- 24

Ho. No Roberts

VALUE OF REAL ESTATE.

2

14

8

1

10

12

40

San Diego Property Union.

VALUE OF REAL ESTATE.

BLOCK. LOT.

33

- 1
- 2
- 3
- 4
- 5
- 6
- 7
- 8
- 9
- 10
- 11
- 12
- 13
- 14
- 15
- 16
- 17
- 18
- 19
- 20
- 21
- 22
- 23
- 24

Mary A. Avery whole blk.

32

34

- 1
- 2
- 3
- 4
- 5
- 6
- 7
- 8
- 9
- 10
- 11
- 12
- 13
- 14
- 15
- 16
- 17
- 18
- 19
- 20
- 21
- 22
- 23
- 24

Unknown

Rev. Keratin Stebbins

Do.
Do.
Do.
Do.
Do.

Unknown

24

2
2
2
2
2
2

12

San Diego Property Union.

VALUE OF REAL ESTATE.

BLOCK. LOT.

35

- 1
- 2
- 3
- 4
- 5
- 6
- 7
- 8
- 9
- 10
- 11
- 12
- 13
- 14
- 15
- 16
- 17
- 18
- 19
- 20
- 21
- 22
- 23
- 24

Rev. Keratin Stebbins

36

36

- 1
- 2
- 3
- 4
- 5
- 6
- 7
- 8
- 9
- 10
- 11
- 12
- 13
- 14
- 15
- 16
- 17
- 18
- 19
- 20
- 21
- 22
- 23
- 24

Rev. Keratin Stebbins

36

San Diego Property Union.

VALUE OF REAL ESTATE.

BLOCK. LOT.

- 51
- 1
- 2
- 3
- 4
- 5
- 6
- 7
- 8
- 9
- 10
- 11
- 12
- 13
- 14
- 15
- 16
- 17
- 18
- 19
- 20
- 21
- 22
- 23
- 24

Mary A. Avery whole Blk.

32

52

- 1
- 2
- 3
- 4
- 5
- 6
- 7
- 8
- 9
- 10
- 11
- 12
- 13
- 14
- 15
- 16
- 17
- 18
- 19
- 20
- 21
- 22
- 23
- 24

Mary A. Avery whole Blk.

32

San Diego Property Union.

VALUE OF REAL ESTATE.

BLOCK. LOT.

- 53
- 1
- 2
- 3
- 4
- 5
- 6
- 7
- 8
- 9
- 10
- 11
- 12
- 13
- 14
- 15
- 16
- 17
- 18
- 19
- 20
- 21
- 22
- 23
- 24

Mary A. Avery whole Blk.

32

54

- 1
- 2
- 3
- 4
- 5
- 6
- 7
- 8
- 9
- 10
- 11
- 12
- 13
- 14
- 15
- 16
- 17
- 18
- 19
- 20
- 21
- 22
- 23
- 24

Mary A. Avery whole Blk.

32

San Diego Property Union.

BLOCK. LOT.

- 55-
- 1
- 2
- 3
- 4
- 5
- 6
- 7
- 8
- 9
- 10
- 11
- 12
- 13
- 14
- 15
- 16
- 17
- 18
- 19
- 20
- 21
- 22
- 23
- 24

Mary A Avery whole blk

VALUE OF REAL ESTATE.

32

- 56
- 1
- 2
- 3
- 4
- 5
- 6
- 7
- 8
- 9
- 10
- 11
- 12
- 13
- 14
- 15
- 16
- 17
- 18
- 19
- 20
- 21
- 22
- 23
- 24

Mary A Avery whole blk

32

San Diego Property Union.

BLOCK.

57

LOT.

- 1
- 2
- 3
- 4
- 5
- 6
- 7
- 8
- 9
- 10
- 11
- 12
- 13
- 14
- 15
- 16

Unknown

VALUE OF REAL ESTATE.

30

58

- 1
- 2
- 3
- 4
- 5
- 6
- 7
- 8
- 9
- 10
- 11
- 12
- 13
- 14
- 15
- 16

A. L. Molinaris

do

Unknown

Mary A Avery 6 to 10 inc

Unknown

do

Mary A Avery

do

Unknown

do

59

- 1
- 2
- 3
- 4
- 5
- 6
- 7
- 8
- 9
- 10
- 11
- 12
- 13
- 14
- 15
- 16

Mary A Avery

32

San Diego Property Union.

BLOCK.

LOT.

60

- 1
- 2
- 3
- 4
- 5
- 6
- 7
- 8
- 9
- 10
- 11
- 12
- 13
- 14
- 15
- 16

Mary A. Avery

61

- 1
- 2
- 3
- 4
- 5
- 6
- 7
- 8
- 9
- 10
- 11
- 12
- 13
- 14
- 15
- 16

Mary A. Avery

VALUE OF REAL ESTATE.

32

32

San Diego Property Union.

BLOCK.

LOT.

62

- 1
- 2
- 3
- 4
- 5
- 6
- 7
- 8
- 9
- 10
- 11
- 12
- 13
- 14
- 15
- 16

Mary A. Avery

63

- 1
- 2
- 3
- 4
- 5
- 6
- 7
- 8
- 9
- 10
- 11
- 12
- 13
- 14
- 15
- 16

Rev. Horatio Stebbins

VALUE OF REAL ESTATE.

32

36

Eastern Addition. (W^{1/2} of Pull's Lot 1139)

VALUE OF REAL ESTATE.

BLOCK. 8
9
10
11
12
13

LOT. 1-12
1-12
1-12
1-12
1-12
1-12

Clara S. Merrill

Otis Pierce

Unknown

Unknown

Unknown

Unknown

17
15
15
15
15
15

Eastern Addition.

VALUE OF REAL ESTATE.

BLOCK. 14
15
16
17
18
19

LOT. 1-12
1-12
1-12
1-12
1-12
1-12

Unknown

Unknown

Unknown

Unknown

Unknown

J. Dewing Geo.

15
15
15
15
15
12

Eastern Addition.

VALUE OF REAL ESTATE.

BLOCK. LOT.

20

1
2
3
4
5
6
7
8
9
10
11
12

Otis Pierce

21

1
2
3
4
5
6
7
8
9
10
11
12

Clara S. Merrill

36

1
2
3
4
5
6
7
8
9
10
11
12

Mr. S. Boston
Mrs. A. M. Haynes
Do.

Unknown

Denis Dugan
Dr. S. Boston
Do.

Eastern Addition.

VALUE OF REAL ESTATE.

BLOCK.

37

LOT.

1
2
3
4
5
6
7
8
9
10
11
12

J. Dewing & Co.

12

38

1
2
3
4
5
6
7
8
9
10
11
12

J. Dewing & Co.

12

39

1
2
3
4
5
6
7
8
9
10
11
12

Unknown

12

40

1
2
3
4
5
6
7
8
9
10
11
12

Unknown

12

41

1
2
3
4
5
6
7
8
9
10
11
12

Unknown

12

42

1
2
3
4
5
6
7
8
9
10
11
12

Unknown

12

15

12

1

1

6

1

1

1

Eastern Addition.

VALUE OF REAL ESTATE.

BLOCK. LOT.

43

1
2
3
4
5
6
7
8
9
10
11
12

Unknown

44

1
2
3
4
5
6
7
8
9
10
11
12

Unknown

45

1
2
3
4
5
6
7
8
9
10
11
12

Wm. Coline

12

12

15

Eastern Addition.

VALUE OF REAL ESTATE.

BLOCK. LOT.

46

1
2
3
4
5
6
7
8
9
10
11
12

Unknown
see

P. A. Easton

1
1

12

47

1
2
3
4
5
6
7
8
9
10
11
12

J. Dering Ho.

12

48

1
2
3
4
5
6
7
8
9
10
11
12

Unknown

12

Eastern Addition.

BLOCK. LOT.

49

- 1
- 2
- 3
- 4
- 5
- 6
- 7
- 8
- 9
- 10
- 11
- 12

Dr. S. Porter

64

- 1
- 2
- 3
- 4
- 5
- 6

Unknown

65

- 1
- 2
- 3
- 4
- 5
- 6

Unknown

66

- 1
- 2
- 3
- 4
- 5
- 6

J. Sewing Rev.

VALUE OF REAL ESTATE.

15

8

8

8

Eastern Addition.

BLOCK.

LOT.

67

- 1
- 2
- 3
- 4
- 5
- 6

Wm. L. line

68

- 1
- 2
- 3
- 4
- 5
- 6

Wm. L. line

69

- 1
- 2
- 3
- 4
- 5
- 6

Unknown

70

- 1
- 2
- 3
- 4
- 5
- 6

Unknown

VALUE OF REAL ESTATE.

8

7

8

8

Coit's Addition. (N. W. 1/4 of Public Lot 1153)

BLOCK.	LOT.	OWNER	VALUE OF REAL ESTATE.
1	1	W. S. McCallan	2
	2	E. P. Gray (Julia E. Lassalette)	2
	3	Do.	2
	4	Do.	2
2	1	E. P. Gray (Julia E. Lassalette N. 1/4)	2
	2	Do. (Do. all)	2
	3	Do. (Do. "	2
	4	J. Esmond	2
3	1	Unknown	7
	2		
	3		
	4		
4	1	Unknown	7
	2		
	3		
	4		
5	1	Unknown	7
	2		
	3		
	4		
6	1	Unknown	16
	2		
	3		
	4		
	5		
	6		
	7		
	8		
	9		
	10		

Coit's Addition

BLOCK.	LOT.	OWNER	VALUE OF REAL ESTATE.
7	1	Bryant Howard	20
	2		
	3		
	4		
	5		
	6		
	7		
	8		
	9		
	10		
	11		
	12		
8	1	Bryant Howard	20
	2		
	3		
	4		
	5		
	6		
	7		
	8		
	9		
	10		
	11		
	12		
9	1	Unknown	26
	2		
	3		
	4		
	5		
	6		
	7		
	8		
	9		
	10		
	11		
	12		
10	1	Unknown	20
	2		
	3		
	4		
	5		
	6		
	7		
	8		
	9		
	10		
	11		
	12		
11	1	Unknown	20
	2		
	3		
	4		
	5		
	6		
	7		
	8		
	9		
	10		
	11		
	12		
12	1	W. S. McCallan	18
	2		
	3		
	4		
	5		
	6		
	7		
	8		
	9		
	10		
	11		
	12		

Coitts Addition

BLOCK.	LOT.		VALUE OF REAL ESTATE.
13	1	Unknown	20
	2		
	3		
	4		
	5		
	6		
	7		
	8		
	9		
	10		
	11		
	12		
14	1	Bowen and Bros.	21
	2		
	3		
	4		
	5		
	6		
	7		
	8		
	9		
	10		
	11		
	12		
15	1	Julia B. Hunt	18
	2		
	3		
	4		
	5		
	6		
	7		
	8		
	9		
	10		
16	1	Unknown	18
	2		
	3		
	4		
	5		
	6		
	7		
	8		
	9		
	10		

Coitts Addition

BLOCK.	LOT.		VALUE OF REAL ESTATE.
17	1	Wm S. Fitch	20
	2		
	3		
	4		
	5		
	6		
	7		
	8		
	9		
	10		
	11		
	12		
18	1	E. P. Gray (Julia E. Sassaletta)	10
	2		
	3		
	4		
	5		
	6		
	7		
	8		
	9		
	10		
	11		
	12		
19	1	Julia E. Sassaletta 34.14	18
	2		
	3		
	4		
	5		
	6		
	7		
	8		
	9		
	10		
	11		
	12		
20	1	W. S. McLean	15
	2		
	3		
	4		
	5		
	6		
	7		
	8		
	9		
	10		

Chas. Kensleys Add. (w/2 of S.E. 1/4 of Lot 1154)

VALUE OF REAL ESTATE.

BLOCK.	LOT.
42	1
	2
	3
	4
	5
	6
	7
	8
	9
	10
	11
	12
	13
	14
	15
	16
	17
	18
	19
	20
	21
	22
	23
	24
	25
	26
	27
	28
	29
	30
	31
	32
	33
	34
	35
	36
	37
	38
	39
	40
	41
	42
	43
	44
	45
	46
	47
	48

Unknown

140

Chas Kensleys Add.

VALUE OF REAL ESTATE.

BLOCK.

LOT.

43

1
2
3
4
5
6
7
8
9
10
11
12
13
14
15
16
17
18
19
20
21
22
23
24
25
26
27
28
29
30
31
32
33
34
35
36
37
38
39
40
41
42
43
44
45
46
47
48

Unknown

Sarah F. Rankin

Do.

Do.

Unknown

R. R. Morrison

Do.

Do.

Do.

Do.

Do.

Do.

(R. L. Wentworth)

(100)

(100)

(100)

A. L. Wentworth

63

3

3

3

21

21

30

BLOCK.

LOT.

Chas Hensley's Add.

44

C. J. Hague -

- 1
- 2
- 3
- 4
- 5
- 6
- 7
- 8
- 9
- 10
- 11
- 12
- 13
- 14
- 15
- 16
- 17
- 18
- 19
- 20
- 21
- 22
- 23
- 24
- 25
- 26
- 27
- 28
- 29
- 30
- 31
- 32
- 33
- 34
- 35
- 36
- 37
- 38
- 39
- 40
- 41
- 42
- 43
- 44
- 45
- 46
- 47
- 48

A. L. Nuttallworth all except lot 1 assigned to Nuttallworth

279-5 Lots

A. L. Nuttallworth all

316-18 Lots

A. L. Nuttallworth all

VALUE OF REAL ESTATE.

141

15

54

BLOCK.

LOT.

St. W. Hensley's Add. (E. of S. E. 1/4 of Lot 1154)

1

- D Unknown
- E do
- F do
- G W. S. McSellan
- H Mrs B. Dunham
- I W. S. McSellan

2

- D Alfred Cowles
- H do
- F Unknown
- G W. S. McSellan
- H Bryant Howard
- I Unknown

3

- A } Bryant Howard
- H }
- I }

4

- A J. W. Gale
- H W. L. Billingsly
- I do
- J J. W. Gale
- K do
- L E. B. Gifford

5

- A Unknown
- B A. Frazier
- C Mrs B. Dunham
- D do
- E G. W. B. Mc Donald
- F do
- G A. A. Leslie
- H do
- I G. W. B. Mc Donald
- J Unknown
- K do
- L do

VALUE OF REAL ESTATE.

3

3

3

6

6

6

6

6

6

6

6

6

6

6

6

6

3

3

3

3

6

6

6

6

3

3

6

3

3

3

3

N. W. Kenely's Add.

BLOCK.	LOT.	OWNER	VALUE OF REAL ESTATE.
6	A	A. A. Leale	3
	B	Unknown	3
	C	do	3
	D	W. D. McEllan	3
	E	A. A. Leale	3
	F	Do	3
	G	Unknown	3
	H	A. A. Leale	3
	I	Unknown	3
	J	Mrs. M. L. Clark	3
	K	Unknown	3
	L	do	3
7	A	Lilly, Barnett + others	3
	B	Unknown	3
	C	do	3
	D	Bryant Roward	3
	E	A. A. Leale	3
	F	Do	3
	G	Ho. S. Spencer	3
	H	Do	3
	I	A. A. Leale	3
	J	Lilly, Barnett + others	3
	K	Unknown	3
	L	P. H. Frank	3
8	A	Mrs. S. Durham	3
	B	Geo. B. Gifford and 1/2 Geo. H. Waring and 1/2	3
	C	W. D. McEllan	3
	D	George H. Waring	3
	E	Unknown	3
	F	do	3
	G	Lilly, Barnett + others	3
	H	do	3
	I	Unknown	3
	J	Lilly, Barnett + others	3
	K	Unknown	3
	L	do	3

Waring Gifford

N. W. Kenely's Add.

BLOCK.	LOT.	OWNER	VALUE OF REAL ESTATE.	
9	A	P. H. Frank	3	
	H	Do	3	
	I	Ho. S. Spencer	3	
	J	Do	3	
	K	A. A. Leale	3	
	L	J. W. Gale	3	
10	J	Unknown	3	
	K			
	L			
11	A	Unknown	3	
	B	do	3	
	C	do	3	
	J	J. S. Rowe	3	
	K	Geo. B. Gifford	3	
	L	Mrs. A. S. Durham	3	
12	A	Unknown	3	
	B	Geo. H. Waring	3	
	C	Unknown	3	
	J	do	3	
	K	Geo. W. B. Mc Donald	3	
	L	do	3	

BLOCK. LOT.

Broullitts Add. (10 Acres of S.E. Cor of Pk 1793)

VALUE OF REAL ESTATE

- 1
- 2
- 3
- 4
- 5
- 6
- 7
- 8
- 9
- 10
- 11
- 12
- 13
- 14
- 15
- 16
- 17
- 18
- 19
- 20
- 21
- 22
- 23
- 24
- 25
- 26
- 27
- 28
- 29
- 30
- 31
- 32
- 33
- 34
- 35
- 36
- 37
- 38
- 39
- 40

Unknown

18

2

- 1
- 2
- 3
- 4
- 5
- 6
- 7
- 8
- 9
- 10
- 11
- 12
- 13
- 14
- 15
- 16
- 17
- 18
- 19
- 20
- 21
- 22
- 23
- 24
- 25
- 26
- 27
- 28
- 29
- 30
- 31
- 32
- 33
- 34
- 35
- 36
- 37
- 38
- 39
- 40

Unknown

18

BLOCK. LOT.

H. W. Higgins Add. (1/2 Acre 10 Acres of Lot 1149)

VALUE OF REAL ESTATE

- 1
- 25
- 26
- 27
- 28
- 29
- 30
- 31
- 32
- 33
- 34
- 35
- 36
- 37
- 38
- 39
- 40
- 41
- 42
- 43
- 44
- 45
- 46
- 47
- 48
- 2
- 1
- 2
- 3
- 4
- 5
- 6
- 7
- 8
- 9
- 10
- 11
- 12
- 13
- 14
- 15

H. M. Higgins

72

H. M. Higgins

45

H. M. Higgins Add.

BLOCK. LOT.

2

16

17

18

19

20

21

22

23

24

25

26

27

28

29

30

31

32

33

34

35

36

37

38

39

40

41

42

43

44

45

46

47

48

H. M. Higgins

Miss Nellie Fyffe

100'

100'

50'

50'

50'

H. M. Higgins

VALUE OF REAL ESTATE.

9

5

5

5

5

5

5

5

72

H. M. Higgins Add.

BLOCK.

3

LOT.

1

2

3

4

5

6

7

8

9

10

11

12

13

14

15

16

17

18

19

20

21

22

23

24

27

1

2

3

4

5

6

7

8

9

10

11

12

13

14

15

Richard Edwards

Harriett A. Fyffe

H. M. Higgins

54

44

VALUE OF REAL ESTATE.

H. M. Higgins Add.

VALUE OF REAL ESTATE.

BLOCK.	LOT.
27	16
	19
	20
	21
	22
	23
	24
	25
	26
	27
	28
	29
	30
	33
	34
	35
	36
	37
	38
	39
	40
	41
	42
	43
	44
	45
	46
	47
	48

H. M. Higgins

84

H. M. Higgins Add.

VALUE OF REAL ESTATE.

BLOCK.	LOT.
28	1
	2
	3
	4
	5
	6
	7
	8
	9
	10
	11
	12
	13
	14
	15
	16
	19
	20
	21
	22
	23
	24
	25
	26
	27
	28
	29
	30
	33
	34
	35
	36
	37
	38
	39
	40
	41
	42
	43
	44
	45
	46
	47
	48

H. M. Higgins

133

H. W. Higgins Add.

BLOCK.

29

LOT.

- 1
- 2
- 3
- 4
- 5
- 6
- 7
- 8
- 9
- 10
- 11
- 12
- 13
- 14
- 15
- 16
- 19
- 20
- 21
- 22
- 23
- 24
- 25
- 26
- 27
- 28
- 29
- 30
- 33
- 34
- 35
- 36
- 37
- 38
- 39
- 40
- 41
- 42
- 43
- 44
- 45
- 46
- 47
- 48

H. M. Higgins

VALUE OF REAL ESTATE.

68

H. W. Higgins Add.

BLOCK.

30

LOT.

- 27
- 28
- 29
- 30
- 31
- 32
- 33
- 34
- 35
- 36
- 37
- 38
- 39
- 40
- 41
- 42
- 43
- 44
- 45
- 46
- 47
- 48
- 26
- 26
- 27
- 28
- 29
- 30
- 31
- 32
- 33
- 34
- 35
- 36
- 37
- 38
- 39
- 40
- 41
- 42
- 43
- 44
- 45
- 46
- 47
- 48

H. M. Higgins

VALUE OF REAL ESTATE.

38

H. M. Higgins

34

H. M. Higgins Add.

VALUE OF REAL ESTATE.

BLOCK.

LOT.

32

- 1
- 2
- 3
- 4
- 5
- 6
- 7
- 8
- 9
- 10
- 11
- 12
- 13
- 14
- 15
- 16
- 17
- 18
- 19
- 20
- 21
- 22
- 23
- 24
- 25
- 26
- 26
- 27
- 28
- 29
- 30
- 31
- 32
- 33
- 34
- 35
- 36
- 37
- 38
- 39
- 40
- 41
- 42
- 43
- 44
- 45
- 46
- 47
- 48

H. M. Higgins

96

H. M. Higgins Add.

VALUE OF REAL ESTATE.

BLOCK.

LOT.

33

- 1
- 2
- 3
- 4
- 5
- 6
- 7
- 8
- 9
- 10
- 11
- 12
- 13
- 14
- 15
- 16
- 17
- 18
- 19
- 20
- 21
- 22
- 23
- 24
- 25
- 26
- 26
- 27
- 28
- 29
- 30
- 31
- 32
- 33
- 34
- 35
- 36
- 37
- 38
- 39
- 40
- 41
- 42
- 43
- 44
- 45
- 46
- 47
- 48

H. M. Higgins

90

H. M. Higgins Add.

VALUE OF REAL ESTATE.

BLOCK. LOT.

34

- 1
- 2
- 3
- 4
- 5
- 6
- 7
- 8
- 9
- 10
- 11
- 12
- 13
- 14
- 15
- 16
- 17
- 18
- 19
- 20
- 21
- 22
- 23
- 24
- 25
- 26
- 26
- 27
- 28
- 29
- 30
- 31
- 32
- 33
- 34
- 35
- 36
- 37
- 38
- 39
- 40
- 41
- 42
- 43
- 44
- 45
- 46
- 47
- 48

H. M. Higgins

H. M. Higgins Add.

VALUE OF REAL ESTATE.

BLOCK.

LOT.

57

- 1
- 2
- 3
- 4
- 5
- 6
- 7
- 8
- 9
- 10
- 11
- 12
- 13
- 14
- 15
- 16
- 17
- 18
- 19
- 20
- 21
- 22
- 23
- 24
- 25
- 26
- 27
- 28
- 29
- 30
- 31
- 32
- 33
- 34
- 35
- 36
- 37
- 38
- 39
- 40
- 41
- 42
- 43
- 44
- 45
- 46
- 47
- 48

Laurence Weldon 1-4 incl

Bateman & Smith 5 to 8 inc

R. E. Williams 9 to 12 incl

Joshua Brown

do

do

do

Ashley Girdley

Unknown 21 to 24 inc

Bateman & Smith 25 to 28 inc

Laurence Weldon 29 to 32 incl -

R. E. Williams 33 to 36 -

Joshua Brown

do

do

do

Unknown 41 to 44 inc

Ashley Girdley

90

8

8

8

2

2

2

2

2

2

2

2

2

2

2

8

8

8

8

8

8

8

8

8

8

8

8

8

8

8

8

8

8

8

8

8

8

8

8

8

8

8

8

8

8

8

8

8

8

8

8

8

8

BLOCK.	LOT.		VALUE OF REAL ESTATE.
58	1	Unknown 1 to 4 inc	8
	2		
	3		
	4		
	5	Bateman of Smith 5 to 8 inc	8
	6		
	7		
	8		
	9	Lawrence Nelson 9-12 incl	8
	10		
	11		
	12	R. G. Williams 13-16 incl	8
	13		
	14		
	15		
	16	Joshua Brown	2
	17		
	18		
	19		
	20		
	21		
	22		
	23		
	24	R. G. Williams 25 to 28 incl	8
	25		
	26		
	27	Bateman of Smith 29 to 32 inc	8
	28		
	29		
	30		
	31	Lawrence Nelson 33-36 incl	8
	32		
	33		
	34		
	35	Unknown 37 to 40 inc	8
	36		
	37		
	38		
	39	Fonley Smiley	16
	40		
	41		
	42		
	43		
	44		
	45		
	46		
	47		
	48		

W. W. Higgins Add.

BLOCK.	LOT.		VALUE OF REAL ESTATE.	
59	1	W. W. Higgins Add.		
	2			
	3			
	4			
	5			
	6			
	7			
	8			
	9			
	10			
	11			
	12			
	13			
	14			
	15			
	16			
	17			
	18			
	19			
	20			
	21			
	22			
	23			
	24			
	25			
	26			
	27			
	28			H. M. Higgins
	29			
	30			72
	31			
	32			
	33			
	34			
	35			
	36			
	37			
	38			
	39			
	40			
	41			
	42			
	43			
	44			
	45			
	46			
	47			
	48			

W. W. Higgins Add.

BLOCK.

LOT.

No. No. Higgins Add.

VALUE OF
REAL ESTATE

60

25

26

27

28

29

30

31

32

33

34

35

36

37

38

H. M. Higgins

39

40

41

42

43

44

45

46

47

48

36