



Date of Notice: October 6, 2023

NOTICE OF RIGHT TO APPEAL ENVIRONMENTAL DETERMINATION

SPECIAL EVENTS DEPARTMENT

PROJECT NAME: Special Event Permit – Bike MS Bay to Bay

COMMUNITY PLAN AREA: Torrey Pines, La Jolla, Pacific Beach, Peninsula, University City, Mission Bay

COUNCIL DISTRICT: 1 & 2

LOCATION: City roadways as shown on attached maps, Liberty Station

PROJECT DESCRIPTION: Special Event Permit for that portion of a bike ride that would occur within the City of San Diego's jurisdiction (route shown on attached maps and turn by turn description). Within the City's jurisdiction, the event would include the temporary use of the bike route, a rest area, performances, sound amplification, generators, beer garden, fences and/or barriers, onsite food preparation, food trucks, portable restrooms, canopies, tables, and chairs that would occur on October 15, 2023. Noise associated with the event activities and set-up/dismantling would occur from 8 AM on October 14, 2023, until 6 PM on October 15, 2023. Set-up would occur on October 14, 2023, from 8 AM to 5 PM, the event would occur on October 15, 2023, from 9 AM to 4 PM and dismantling would occur from 4 PM to 6 PM. The portion of the 2-Day bike route within the City's jurisdiction is indicated on the turn-by-turn moves attached for the 40 mile and 50-mile bike rides.

Road closures are associated with the event that would occur on October 15, 2023, from 6 AM to 4 PM are as follows: Cushing Rd from Dewey Rd to Roosevelt Rd and on Dewey Road from Cushing Rd to Historic Decatur Road. No parking would occur from 5:30 AM to 5 PM on October 15, 2023. See map attached.

ENTITY CONSIDERING PROJECT APPROVAL: City of San Diego

ENVIRONMENTAL DETERMINATION: Categorically exempt from CEQA pursuant to State CEQA Guidelines Section 15301 (Existing Facilities); Section 15304 (Minor Alterations to Land); Section 15311 (Accessory Structures).

ENTITY MAKING ENVIRONMENTAL DETERMINATION: City of San Diego Mayor-Appointed Designee

STATEMENT SUPPORTING REASON FOR ENVIRONMENTAL DETERMINATION: The City of San Diego conducted an environmental review that determined the project would not have the potential for causing a significant effect on the environment pursuant to State CEQA Guidelines Section(s): Section 15301 (Existing Facilities) which allows for the operation, repair, maintenance, permitting, leasing, licensing or minor alterations of existing public or private structures or facilities involving negligible or no expansion of use; Section 15304 (Minor Alterations to Land) which allows for minor, temporary use

of land that has negligible or no permanent effects on the environment; Section 15311 (Accessory Structures) which allows for construction, or placement of minor structures accessory to existing commercial, industrial, or institutional facilities, including, but not limited to, temporary use items in publicly owned facilities or other facilities designated for public use; and where the exceptions listed in CEQA Guidelines Section 15300.2 would not apply in that no cumulative impacts were identified; no significant effects on the environment were identified; the project is not adjacent to a scenic highway; no historical resources would be affected by the action; and the project was not identified on a list of hazardous waste sites pursuant to Section 65962.5 of the Government Code.

CITY CONTACT: McKinna Dartz Chrismer
MAILING ADDRESS: 1200 Third Avenue, Suite 1326, MS 56A
San Diego, CA 92101
PHONE NUMBER/ EMAIL ADDRESS: (619) 685-1336/mdartz@sandiego.gov

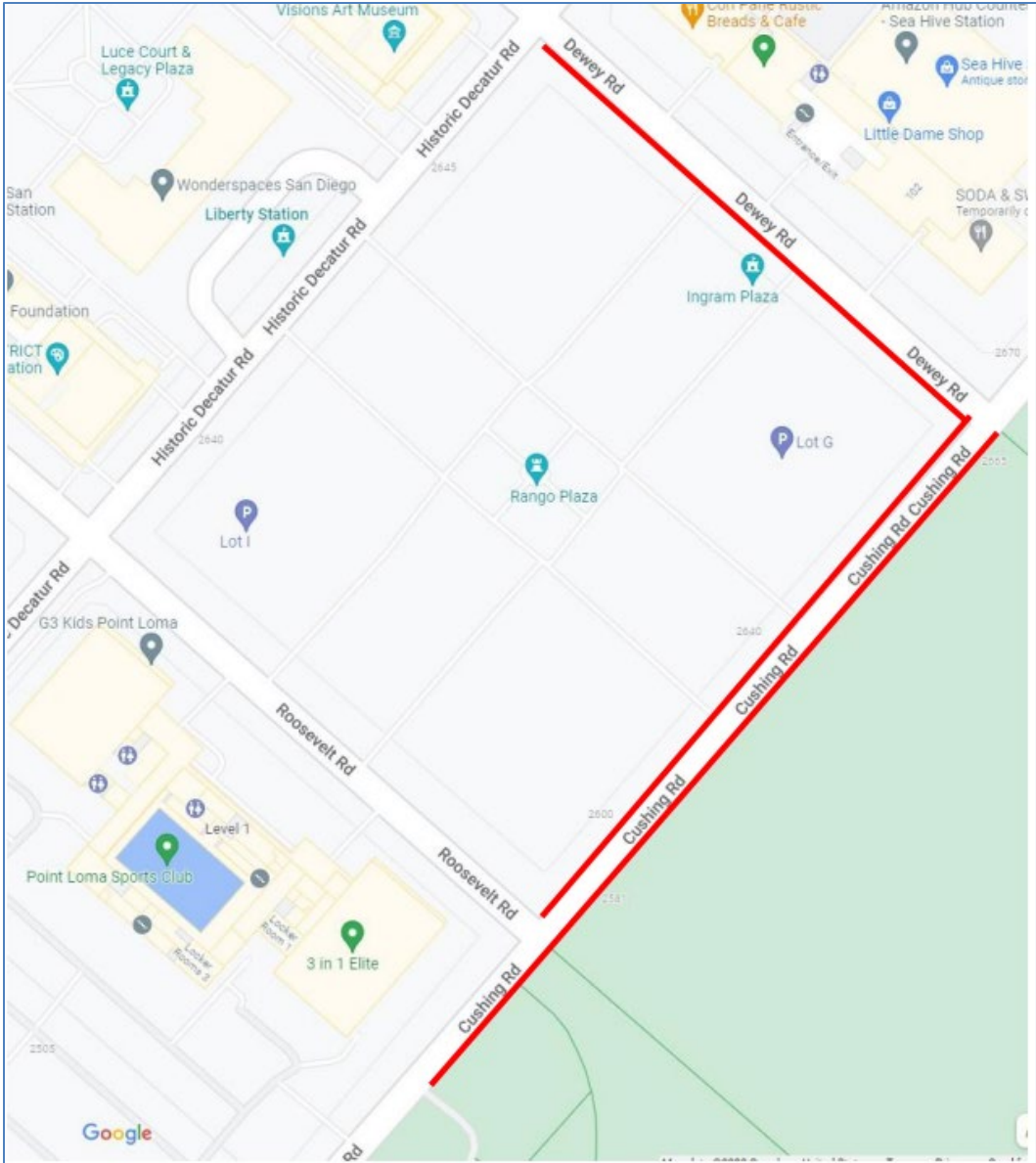
On October 6, 2023, the City of San Diego made the above-referenced environmental determination pursuant to the California Environmental Quality Act (CEQA). This determination is appealable to the City Council. If you have any questions about this determination, contact the City Contact listed above.

Applications to appeal CEQA determination to the City Council must be filed with the Office of the Clerk within 5 business days from the date of the posting of this Notice (**October 13, 2023**). Appeals to the City Clerk must be filed via email or in-person as follows:

1. Appeals filed via E-mail: The Environmental Determination Appeal Application Form [DS-3031](#) can be obtained at: <https://www.sandiego.gov/sites/default/files/legacy/developmentservices/pdf/industry/forms/ds3031.pdf>. Send the completed appeal form (including grounds for appeal and supporting documentation in pdf format) by email to Hearings1@sandiego.gov by 5:00p.m. on the last day of the appeal period; your email appeal will be acknowledged within 24 business hours. You must separately mail the appeal fee by check payable to the City Treasurer to: City Clerk/Appeal, MS 2A, 202 C Street, San Diego, CA 92101. The appeal filing fee must be United States Postal Service (USPS) postmarked) before or on the final date of the appeal.
2. Appeals filed In-Person: The Environmental Determination Appeal Application Form [DS-3031](#) can be obtained at: <https://www.sandiego.gov/sites/default/files/legacy/developmentservices/pdf/industry/forms/ds3031.pdf>. Bring the fully completed appeal application DS-3031 (including grounds for appeal and supporting documentation) to the City Administration Building— Public Information Counter (Open 8:00am to 5:00pm Monday through Friday excluding City approved holidays), 1st Floor Lobby, located at 202 C Street, San Diego, CA 92101, by 5:00pm on the last day of the appeal period. The completed appeal form shall include the required appeal fee, with a check payable to: City Treasurer.

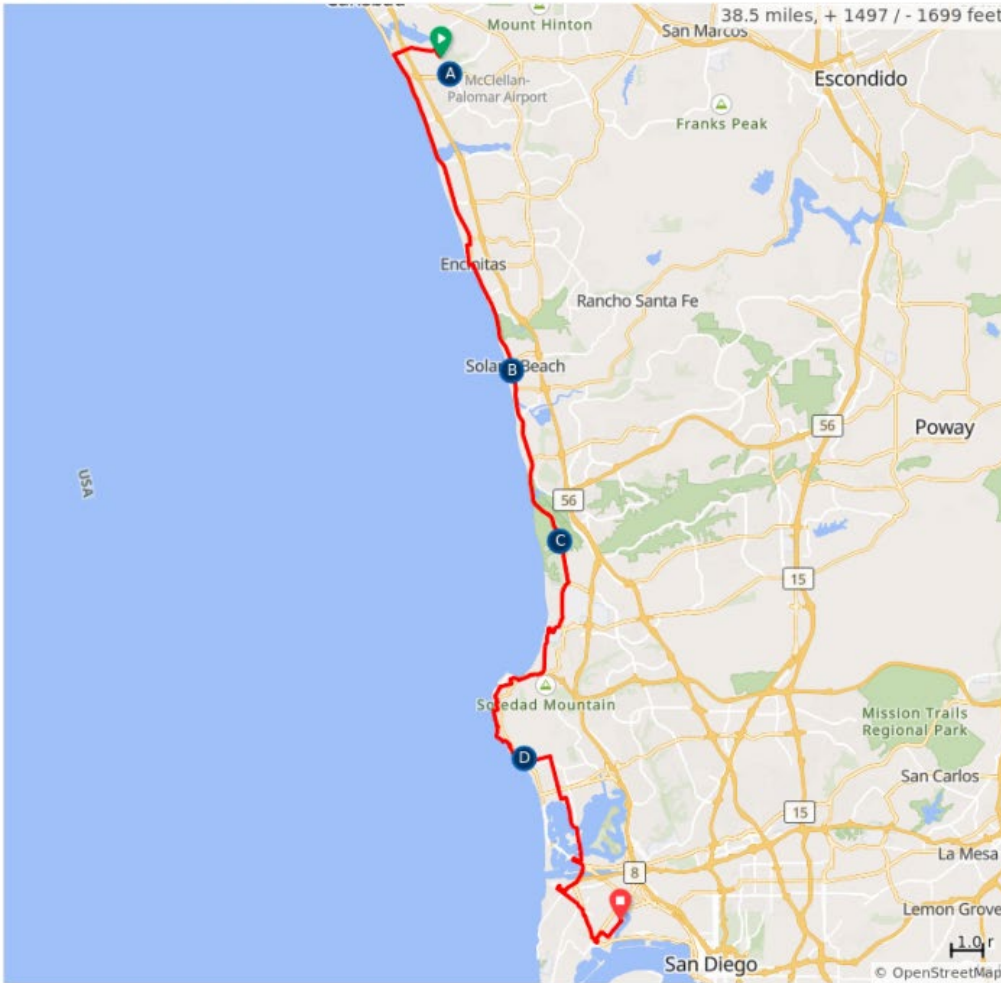
The appeal application can also be obtained from the City Clerk, 202 'C' Street, 1st Floor Lobby, San Diego, CA 92101. This information will be made available in alternative formats upon request.

POSTED ON THE CITY'S CEQA WEBSITE
POSTED: _ October 6, 2023
REMOVED: _____
POSTED: *McKinna Dartz Chrismer*



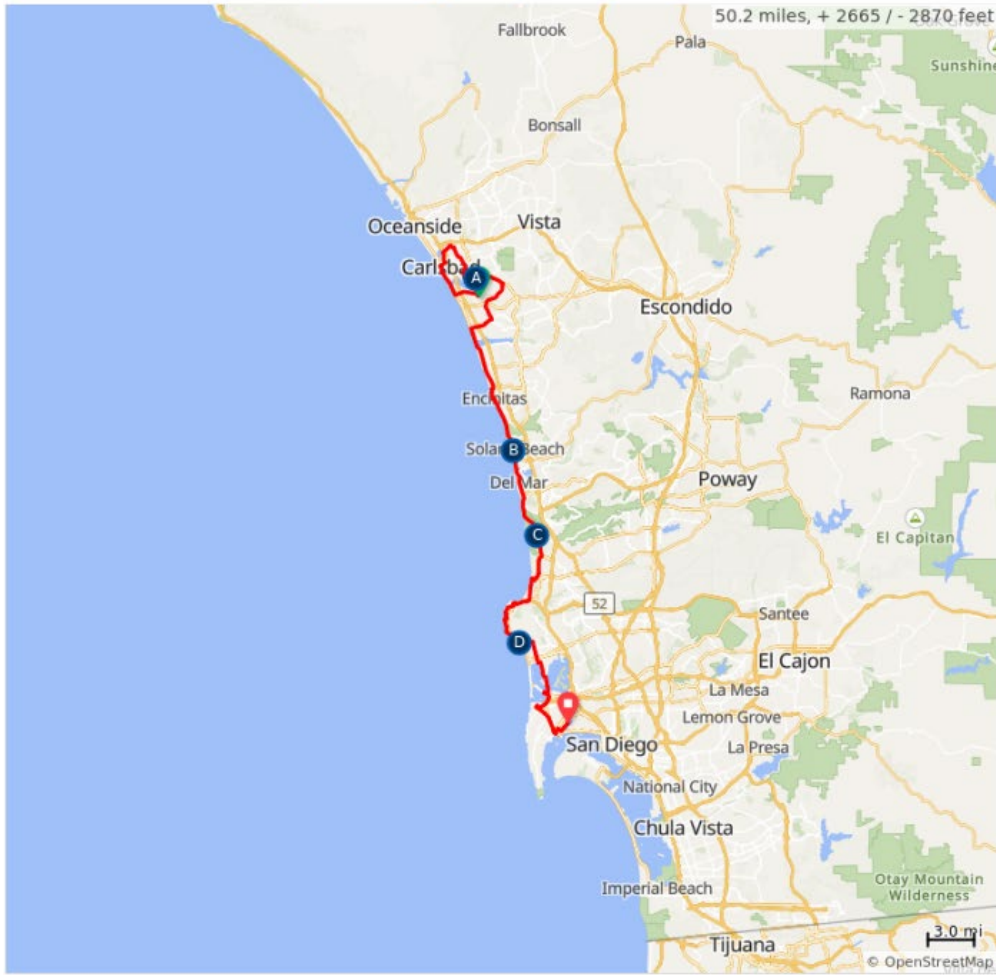
NO PARKING 0530-1600 SUNDAY, OCTOBER 15, 2023

2023 Bike MS: Bay to Bay Day 2 - 40M



- A. Rest Stop 1
- B. Rest Stop 2
- C. Rest Stop 3
- D. Rest Stop 4

2023 Bike MS: Bay to Bay Day 2 - 50M



- A. Rest Stop 1
- B. Rest Stop 2
- C. Rest Stop 3
- D. Rest Stop 4

	Start Time	Average MPH:		
Turn by turn	9:00 AM	20	14	8
Mile				
0	Start of route	9:00 AM	9:00 AM	9:00 AM
0.15	At the traffic circle, continue straight to stay on Grand Pacific Dr	9:00 AM	9:00 AM	9:01 AM
0.27	Turn left onto Cannon Rd	9:00 AM	9:01 AM	9:01 AM
1.64	Turn right onto Carlsbad Blvd	9:04 AM	9:06 AM	9:11 AM
3.76	Turn right onto Grand Ave	9:10 AM	9:15 AM	9:27 AM
4.13	Turn left onto Jefferson St	9:11 AM	9:17 AM	9:29 AM
5.49	Turn right onto Marron Rd	9:15 AM	9:22 AM	9:39 AM
5.75	Turn right onto Monroe St	9:16 AM	9:23 AM	9:41 AM
7.24	Turn right onto Park Dr	9:20 AM	9:29 AM	9:52 AM
9.18	Turn left onto Kelly Dr	9:26 AM	9:37 AM	10:06 AM
9.28	Rest Stop 1: Kelly Elementary School - 4885 Kelly Dr, Carlsbad, CA 92008			
9.6	Turn right onto El Camino Real	9:26 AM	9:38 AM	10:06 AM
11.32	Turn right onto College Blvd	9:27 AM	9:39 AM	10:09 AM
13.16	Continue onto Aviara Pkwy	9:32 AM	9:46 AM	10:21 AM
13.16	Continue onto Aviara Pkwy	9:37 AM	9:54 AM	10:34 AM
14.24	Turn right onto Poinsettia Ln	9:41 AM	9:58 AM	10:42 AM
15.69	Turn left onto Carlsbad Blvd	9:45 AM	10:04 AM	10:52 AM
19.05	At the traffic circle, continue straight to stay on N Coast Hwy 101	9:54 AM	10:18 AM	11:17 AM
19.86	Turn right onto W D St	9:57 AM	10:21 AM	11:23 AM
19.97	Turn left onto 3rd St	9:57 AM	10:22 AM	11:23 AM
20.66	Continue onto W K St	9:59 AM	10:25 AM	11:28 AM
20.72	Turn right	9:59 AM	10:25 AM	11:29 AM
22.28	Turn right onto Hwy 101/S Coast Hwy 101	10:04 AM	10:31 AM	11:40 AM
24.34	Rest Stop 2: CVS - 305 South Hwy 101, Solana Beach, CA 92075			
24.91	Continue onto Camino Del Mar	10:10 AM	10:40 AM	11:55 AM
24.91	Continue onto Camino Del Mar	10:11 AM	10:42 AM	11:59 AM
27.88	Continue onto N Torrey Pines Rd	10:20 AM	10:54 AM	12:20 PM
30.18	Rest Stop 3: Torrey Pines - N Torrey Pines & Science Park Rd North			
30.18	Rest Stop 3: Torrey Pines - N Torrey Pines & Science Park Rd North	10:26 AM	11:04 AM	12:37 PM
31.49	Turn right to stay on N Torrey Pines Rd	10:30 AM	11:09 AM	12:46 PM
32.69	Turn right onto La Jolla Shores Dr	10:34 AM	11:14 AM	12:55 PM
34.87	Slight right onto Torrey Pines Rd	10:40 AM	11:23 AM	1:11 PM
35.71	Turn right onto Prospect Pl	10:42 AM	11:26 AM	1:17 PM
35.91	Turn left onto Cave St	10:43 AM	11:27 AM	1:18 PM
36.03	Turn left onto Ivanhoe Ave	10:43 AM	11:28 AM	1:19 PM
36.18	Turn right onto Silverado St	10:44 AM	11:28 AM	1:20 PM
36.55	Turn left onto Prospect St	10:45 AM	11:30 AM	1:23 PM
36.94	Turn left onto Coast Blvd	10:46 AM	11:31 AM	1:25 PM
36.95	Turn right onto Olivetas Ave	10:46 AM	11:32 AM	1:26 PM
37	Turn right to stay on Olivetas Ave	10:46 AM	11:32 AM	1:26 PM

37.12	Turn right onto Marine St	10:46 AM	11:32 AM	1:27 PM
37.16	Turn left onto Monte Vista Ave	10:47 AM	11:32 AM	1:27 PM
37.23	Turn right onto Sea Ln	10:47 AM	11:33 AM	1:28 PM
37.24	Turn left onto Monte Vista Ave	10:47 AM	11:33 AM	1:28 PM
37.4	Turn right onto Fern Glen	10:47 AM	11:33 AM	1:29 PM
37.53	Continue onto Neptune Pl	10:48 AM	11:34 AM	1:30 PM
37.78	Turn right to stay on Neptune Pl	10:48 AM	11:35 AM	1:32 PM
38.05	Neptune Pl turns left and becomes Palomar Ave	10:49 AM	11:36 AM	1:33 PM
38.08	Turn right onto Camino De La Costa	10:49 AM	11:36 AM	1:34 PM
38.69	Turn left to stay on Camino De La Costa	10:51 AM	11:39 AM	1:38 PM
38.97	Turn right onto Chelsea Ave	10:52 AM	11:40 AM	1:40 PM
39.41	Turn left onto Midway St	10:53 AM	11:42 AM	1:43 PM
39.46	At the traffic circle, continue straight to stay on Midway St	10:53 AM	11:42 AM	1:44 PM
39.54	Turn right onto La Jolla Hermosa Ave	10:53 AM	11:42 AM	1:44 PM
39.67	Turn left onto Colima St	10:54 AM	11:43 AM	1:45 PM
39.73	Rest Stop 4: Bird Rock Elementary School - 5371 La Jolla Hermosa Ave. La Jolla, CA 92037	10:54 AM	11:43 AM	1:46 PM
39.98	Turn right onto La Jolla Mesa Dr	10:55 AM	11:44 AM	1:47 PM
40.12	Turn left onto Archer St	10:55 AM	11:45 AM	1:48 PM
40.68	Turn right onto Cardeno Dr	10:57 AM	11:47 AM	1:52 PM
40.81	Continue onto Fanuel St	10:57 AM	11:47 AM	1:53 PM
42.07	Turn left onto Pacific Beach Dr	11:01 AM	11:53 AM	2:02 PM
42.25	Continue onto Riviera Dr	11:01 AM	11:53 AM	2:04 PM
43.29	Turn right onto Ingraham St	11:04 AM	11:58 AM	2:11 PM
44.14	Turn right onto Dana Landing Rd	11:07 AM	12:01 PM	2:17 PM
44.62	Turn left onto Quivira Access	11:08 AM	12:03 PM	2:21 PM
44.68	Turn left onto Quivira Rd	11:08 AM	12:03 PM	2:21 PM
45.24	Turn left toward Sunset Cliffs Blvd	11:10 AM	12:06 PM	2:25 PM
45.28	Sharp left toward Sunset Cliffs Blvd	11:10 AM	12:06 PM	2:26 PM
45.3	Sharp right onto Sunset Cliffs Blvd	11:10 AM	12:06 PM	2:26 PM
45.69	Slight right to stay on Sunset Cliffs Blvd	11:11 AM	12:07 PM	2:28 PM
46.11	Turn right onto W Point Loma Blvd	11:12 AM	12:09 PM	2:32 PM
46.39	Turn left onto Bacon St	11:13 AM	12:10 PM	2:34 PM
46.5	Turn left onto Voltaire St	11:13 AM	12:11 PM	2:34 PM
47.54	Turn right onto Wabaska Dr	11:16 AM	12:15 PM	2:42 PM
47.72	Slight left onto Tennyson St	11:17 AM	12:16 PM	2:43 PM
47.78	Slight right onto Nimitz Blvd	11:17 AM	12:16 PM	2:44 PM
48.49	Turn left to stay on Nimitz Blvd	11:19 AM	12:19 PM	2:49 PM
48.71	Turn right onto Scott St	11:20 AM	12:20 PM	2:50 PM
48.76	Turn right onto Keats St	11:20 AM	12:20 PM	2:51 PM
48.83	Turn right onto Rosecrans St	11:20 AM	12:20 PM	2:51 PM
49.19	Turn right onto Laning Rd	11:21 AM	12:22 PM	2:54 PM
49.45	Turn left onto Cushing Rd	11:22 AM	12:23 PM	2:56 PM
50.12	Turn left onto Dewey Rd	11:24 AM	12:26 PM	3:00 PM
50.17	End of route	11:24 AM	12:26 PM	3:01 PM

