

PARTNER

Engineering and Science, Inc.



PHASE I ENVIRONMENTAL SITE ASSESSMENT REPORT

Mercado Apartments

2001 Newton Avenue
San Diego, California 92113

Report Date: November 19, 2019
Partner Project No. 19-262105.1



Prepared for:

MAAC

1355 Third Avenue
Chula Vista, California 91911

November 19, 2019

Jesus Suarez
MAAC
1355 Third Avenue
Chula Vista, California 91911

Subject: Phase I Environmental Site Assessment
Mercado Apartments
2001 Newton Avenue
San Diego, California 92113
Partner Project No. 19-262105.1

Dear Mr. Suarez:

Partner Engineering and Science, Inc. (Partner) is pleased to provide the results of the *Phase I Environmental Site Assessment* (Phase I ESA) report of the abovementioned address (the "subject property"). This assessment was performed in conformance with the scope and limitations as detailed in the ASTM Practice E1527-13 Standard Practice for Environmental Site Assessments: Phase I Environmental Site Assessment Process.

This assessment included a site reconnaissance as well as research and interviews with representatives of the public, property ownership, site manager, and regulatory agencies. An assessment was made, conclusions stated, and recommendations outlined.

We appreciate the opportunity to provide environmental services to you. If you have any questions concerning this report, or if we can assist you in any other matter, please contact me at (619) 925-9672.

Sincerely,



Mark Lambson
Principal

EXECUTIVE SUMMARY

Partner Engineering and Science, Inc. (Partner) has performed a Phase I Environmental Site Assessment (ESA) in accordance with the scope of work and limitations of ASTM Standard Practice E1527-13, the Environmental Protection Agency Standards and Practices for All Appropriate Inquiries (AAI) (40 CFR Part 312) and set forth by MAAC for the property located at 2001 Newton Avenue in San Diego, San Diego County, California (the "subject property"). The Phase I Environmental Site Assessment is designed to provide MAAC with an assessment concerning environmental conditions (limited to those issues identified in the report) as they exist at the subject property.

Property Description

The subject property is located west of the Newton Avenue and South Evans Street intersection within a mixed residential-light industrial area of San Diego County. Please refer to the table below for further description of the subject property:

Subject Property Data

Address:	2001 Newton Avenue, San Diego, California
Additional Addresses:	2017, 2021, 2029, 2041, 2045, 2051, 2057, 2061, 2065, 2079, 2085, and 2097 Newton Avenue and 2008, 2014, 2024, 2030, 2044, 2050, 2058, 2068, 2074, 2086, 2090, and 2094 Main Street
Historical Addresses:	1102, 1110, 1146, 1154, 1118, 1162, 1170, 1180, and 1190 South Evans Street and 2005, 2009, 2011, 2015, 2019, 2023, 2027, 2031, and 2035 Newton Avenue
Property Use:	Multi-family residential
Land Acreage (Ac):	4.34 Ac
Number of Buildings:	24
Number of Floors:	2
Gross Building Area (SF):	135,048 SF
Date of Construction:	1993
Assessor's Parcel Number (APN):	538-672-0400
Type of Construction:	Wood-framed on concrete slab
Current Tenants:	Mercado Apartments consisting of 144 residential units
Site Assessment Performed By:	Aapris Medzhibovsky of Partner
Site Assessment Conducted On:	November 12, 2019

The subject property is currently occupied by Mercado Apartments for residential use. The subject property also operates the Mercado Early Learning Academy daycare facility, located adjacent to the leasing office. Onsite operations consist of routine apartment maintenance activities and childcare education services. In addition to the current structures, the subject property is also improved with asphalt-paved parking areas near the southeastern and northwestern portions, landscaping features throughout, and three electric vehicle charging stations located near the north-central parking lot.

According to available historical sources, the subject property was formerly developed with private residences as early as 1906. The subject property included both residential and commercial/industrial tenants between at least 1928 and the late 1940s, including Glasson Lumber Mill (circa 1930s) and San

Diego Gas & Electric (mid 1940s to late 1980s). The subject property was redeveloped with the Mercado Apartments in 1993.

The immediately surrounding properties consist of the Caltrans District 11 Coronado Bay Bridge staging facility to the northwest across Dewey Street; single-family residences and Vault Auto Storage to the southeast across South Evans Street; single-family residences and Tum Yeto skateboard distribution company, industrial warehouses, a light-manufacturing facility, and vacant parcel used for storage to the northeast across Newton Avenue; and Dennis Covey Art Gallery, RB San Diego, EQ Studios, light-industrial facilities, and a vacant parcel used for San Diego Gas & Electric equipment storage to the southwest across Main Street.

According to a subsurface investigation conducted on the subject property (Case Number H32282-001), the depth of groundwater underlying the subject property is inferred to be between approximately 3.5 to 7.7 feet (ft) below ground surface (bgs) with a groundwater flow toward the southwest.

Findings

A *recognized environmental condition (REC)* refers to the presence or likely presence of any hazardous substances or petroleum products in, on, or at a property: due to release to the environment; under conditions indicative of a release to the environment; or under conditions that pose a material threat of a future release to the environment. The following was identified during the course of this assessment:

- Partner did not identify any recognized environmental conditions during the course of this assessment.

A *controlled recognized environmental condition (CREC)* refers to a REC resulting from a past release of hazardous substances or petroleum products that has been addressed to the satisfaction of the applicable regulatory authority, with hazardous substances or petroleum products allowed to remain in place subject to the implementation of required controls. The following was identified during the course of this assessment:

- Partner did not identify any controlled recognized environmental conditions during the course of this assessment.

A *historical recognized environmental condition (HREC)* refers to a past release of any hazardous substances or petroleum products that has occurred in connection with the property and has been addressed to the satisfaction of the applicable regulatory authority or meeting unrestricted use criteria established by a regulatory authority, without subjecting the property to any required controls. The following was identified during the course of this assessment:

- According to historical and regulatory documents reviewed in support of this assessment, San Diego Gas & Electric (SDG&E) occupied portions of the subject property between the mid-1940s until the late 1980s. During this period, SDG&E operated a vehicle maintenance facility, personnel training center, and general storage yard. Various chemicals were stored on the subject property during this period, including chlorinated and non-chlorinated solvents, polychlorinated biphenyls (PCBs) in transformers, paints, vehicle maintenance supplies, and pesticides and herbicides. Glasson Lumber Mill reportedly occupied the subject property in the 1930s and maintained a 280-

gallon underground storage tank (UST) located at the northern corner of the subject property, south of the Dewey Street and Newton Avenue intersection, in at least 1938. Environmental investigations were initiated at the subject property in 1989 in support of property redevelopment with low-income housing.

The first subsurface site investigation was conducted at the subject property in January 1993. Hydrocarbon contamination at levels of potential regulatory concern and low levels of PCBs were identified in soils. A 280-gallon UST system, presumed to be the Glasson Mill UST installed in 1938, was also discovered during this investigation, which was severely corroded and empty upon discovery. The UST system was removed from the subject property and remedial excavation was performed in February 1993, which removed total petroleum hydrocarbon (TPH) impacts to levels below laboratory detection limits. The excavation was subsequently backfilled and compacted.

An intensive soil and groundwater investigation was conducted between April and May 1993 to address potential contamination at the subject property originating from historic land use. Five groundwater monitoring wells were installed and sampled for TPH, organic lead, purgeable halocarbons, purgeable aromatics, PCBs, and organochlorine pesticides (OCPs). Following well installation, SDG&E storage buildings, concrete pads, and asphalt-parking areas were demolished and the materials incorporated into the upper 18 to 24 inches of soil. Soil samples were collected in a grid pattern at 5 ft bgs in formational material across the subject property, resulting in 200 total grid soil samples. Two soil samples were also collected from each of the five groundwater monitoring wells. All soil samples were analyzed for TPH as gasoline and diesel. Any soil sample with TPH detections were analyzed for benzene, toluene, ethyl benzene and xylenes (BTEX). Soil samples collected from the demolished SDG&E warehouse were additionally analyzed for chlorinated solvents. Composite soil samples were prepared from discrete soil samples collected from either side of the demolished warehouse and analyzed for polycyclic aromatic hydrocarbons (PAHs), OCPs, and semi-volatile organic compounds (SVOCs). Additionally, composite samples were collected from the vicinity of the former concrete slab associated with the Glasson Lumber Mill and analyzed for OCPs.

No detections of contaminants above the laboratory detection limit were reported for groundwater samples collected and analyzed. The monitoring wells were subsequently closed in June 1993.

Of the 200 discrete soil samples collected, one sample contained 1,526 milligrams per kilogram (mg/kg) petroleum hydrocarbons and 4,400 micrograms per kilogram (ug/kg) benzo(a)pyrene. No BTEX, OCPs, or PCBs were detected. A trench was excavated near the sample location and discolored soil was observed, sampled, and analyzed. Upon analysis, it was determined that the discoloration and elevated TPH concentrations were due to the presence of tar asphalt inclusions in the sample collected.

One composite soil sample contained 66 mg/kg total recoverable petroleum hydrocarbons (TRPH). However, due to the low concentrations detected, additional soil sampling was not considered warranted.

During the investigation, a blind sump was discovered. A soil sample was collected from the bottom of the sump at 6 ft bgs and analyzed for TPH, OCPs, PCBs, and PAHs. No constituents were detected above the laboratory detection limit. The bottom of the sump was deepened by one foot and one sample was collected and analyzed for TRPH. The sample contained 132 mg/kg TRPH. The sump was demolished and removed and soil surrounding the sump was excavated by an additional foot. Six confirmation soil samples were collected and analyzed for TRPH and no detectable concentrations were reported.

Aside from the detections associated with the single discrete soil sample, single composite soil sample, and sample collected from the blind sump, no concentrations of any contaminants analyzed during the site investigation were detected. The areas associated with the detections were further investigated and/or remediated by over-excavation during the investigation.

Approximately 180 cubic yards of soil containing between non-detectable concentrations and 26 mg/kg TPH were generated from site investigation activities. An additional three cubic yards of soil were generated containing an average concentration of 2,061 mg/kg TPH. During demolition of the building, concrete pads, and asphalt-parking lot, the demolition contractor inadvertently incorporated the contaminated soil into the top 18 to 24 inches of soil across the subject property. However, given the absence of BTEX detections during the sampling program and relatively small volume spread over a large 18,000 SF area, the distribution of the contaminated soil was not considered a human health risk. The regulatory case was issued closure by the San Diego County Department of Environmental Health (SDCDEH) in April 2001 without contingencies or land use restrictions.

The subject property is associated with an unauthorized release (H32282-001) that has received regulatory case closure without contingencies or land use restrictions. Based on removal of the former UST, reduction of soil contamination to levels deemed acceptable by the SDCDEH, and case closure without contingencies or land use restrictions, the release associated with the subject property is considered an historical recognized environmental condition.

An *environmental issue* refers to environmental concerns identified by Partner, which do not qualify as RECs; however, warrant further discussion. The following was identified during the course of this assessment:

- Minor to moderate mold or mildew growth was observed in several bathrooms surveyed during the site reconnaissance.

Conclusions, Opinions and Recommendations

Partner has performed a Phase I Environmental Site Assessment in conformance with the scope and limitations of ASTM Practice E1527-13 of 2001 Newton Avenue in San Diego, San Diego County, California (the "subject property"). Any exceptions to, or deletions from, this practice are described in Section 1.5 of this report.

This assessment has revealed no evidence of recognized environmental conditions in connection with the subject property. Based on the conclusions of this assessment, Partner recommends the following:

- The mold/mildew growth observed on the subject property should be remediated as part of routine maintenance.

TABLE OF CONTENTS

1.0	INTRODUCTION	1
1.1	Purpose	1
1.2	Scope of Work.....	1
1.3	Limitations	2
1.4	User Reliance	2
1.5	Limiting Conditions.....	3
2.0	SITE DESCRIPTION	4
2.1	Site Location and Legal Description	4
2.2	Current Property Use.....	4
2.3	Current Use of Adjacent Properties.....	4
2.4	Physical Setting Sources.....	5
2.4.1	Topography.....	5
2.4.2	Hydrology.....	5
2.4.3	Geology/Soils	6
2.4.4	Flood Zone Information.....	6
3.0	HISTORICAL INFORMATION.....	7
3.1	Aerial Photograph Review	7
3.2	Fire Insurance Maps	8
3.3	City Directories.....	9
3.4	Historical Topographic Maps.....	10
4.0	REGULATORY RECORDS REVIEW	11
4.1	Regulatory Agencies.....	11
4.1.1	Health Department	11
4.1.2	Fire Department	12
4.1.3	Air Pollution Control Agency.....	13
4.1.4	Regional Water Quality Agency.....	13
4.1.5	Department of Toxic Substances Control	13
4.1.6	Building Department.....	14
4.1.7	Planning Department.....	14
4.1.8	Oil & Gas Exploration.....	14
4.1.9	Assessor's Office.....	14
4.2	Mapped Database Records Search.....	15
4.2.1	Regulatory Database Summary.....	15
4.2.2	Subject Property Listings	16
4.2.3	Adjacent Property Listings	16
4.2.4	Sites of Concern Listings.....	19
4.2.5	Orphan Listings.....	19
5.0	USER PROVIDED INFORMATION AND INTERVIEWS.....	20
5.1	Interviews	20
5.1.1	Interview with Owner	20
5.1.2	Interview with Report User.....	21
5.1.3	Interview with Key Site Manager.....	21
5.1.4	Interviews with Past Owners, Operators and Occupants	21
5.1.5	Interview with Others	21

5.2	User Provided Information	21
5.2.1	Title Records, Environmental Liens, and AULs.....	21
5.2.2	Specialized Knowledge.....	21
5.2.3	Actual Knowledge of the User	21
5.2.4	Valuation Reduction for Environmental Issues	21
5.2.5	Commonly Known or Reasonably Ascertainable Information	21
5.2.6	Previous Reports and Other Provided Documentation	22
6.0	SITE RECONNAISSANCE.....	23
6.1	General Site Characteristics.....	23
6.2	Potential Environmental Hazards.....	24
6.3	Non-ASTM Services.....	26
6.3.1	Asbestos-Containing Materials (ACMs)	26
6.3.2	Lead-Based Paint (LBP).....	26
6.3.3	Radon	26
6.3.4	Lead in Drinking Water.....	27
6.3.5	Mold.....	27
6.4	Adjacent Property Reconnaissance.....	28
7.0	FINDINGS AND CONCLUSIONS.....	29
8.0	SIGNATURES OF ENVIRONMENTAL PROFESSIONALS	32
9.0	REFERENCES.....	33

Figures

- Figure 1** Site Location Map
- Figure 2** Site Plan
- Figure 3** Topographic Map

Appendices

- Appendix A** Site Photographs
- Appendix B** Historical/Regulatory Documentation
- Appendix C** Regulatory Database Report
- Appendix D** Qualifications

1.0 INTRODUCTION

Partner Engineering and Science, Inc. (Partner) has performed a Phase I Environmental Site Assessment (ESA) in conformance with the scope and limitations of ASTM Standard Practice E1527-13 and the Environmental Protection Agency Standards and Practices for All Appropriate Inquiries (AAI) (40 CFR Part 312) for the property located at 2001 Newton Avenue in San Diego, San Diego County, California (the "subject property"). Any exceptions to, or deletions from, this scope of work are described in the report.

1.1 Purpose

The purpose of this ESA is to identify existing or potential Recognized Environmental Conditions (as defined by ASTM Standard E1527-13) affecting the subject property that: 1) constitute or result in a material violation or a potential material violation of any applicable environmental law; 2) impose any material constraints on the operation of the subject property or require a material change in the use thereof; 3) require clean-up, remedial action or other response with respect to Hazardous Substances or Petroleum Products on or affecting the subject property under any applicable environmental law; 4) may affect the value of the subject property; and 5) may require specific actions to be performed with regard to such conditions and circumstances. The information contained in the ESA Report will be used by Client to: 1) evaluate its legal and financial liabilities for transactions related to foreclosure, purchase, sale, loan origination, loan workout or seller financing; 2) evaluate the subject property's overall development potential, the associated market value and the impact of applicable laws that restrict financial and other types of assistance for the future development of the subject property; and/or 3) determine whether specific actions are required to be performed prior to the foreclosure, purchase, sale, loan origination, loan workout or seller financing of the subject property.

This ESA was performed to permit the *User* to satisfy one of the requirements to qualify for the innocent landowner, contiguous property owner, or bona fide prospective purchaser limitations on scope of Comprehensive Environmental Response, Compensation and Liability Act (CERCLA) (42 U.S.C. §9601) liability (hereinafter, the "*landowner liability protections*," or "*LLPs*"). ASTM Standard E1527-13 constitutes "*all appropriate inquiry* into the previous ownership and uses of the *property* consistent with good commercial or customary practice" as defined at 42 U.S.C. §9601(35)(B).

1.2 Scope of Work

The scope of work for this ESA is in accordance with the requirements of ASTM Standard E1527-13. This assessment included: 1) a property and adjacent site reconnaissance; 2) interviews with key personnel; 3) a review of historical sources; 4) a review of regulatory agency records; and 5) a review of a regulatory database report provided by a third-party vendor. Partner contacted local agencies, such as environmental health departments, fire departments and building departments in order to determine any current and/or former hazardous substances usage, storage and/or releases of hazardous substances on the subject property. Additionally, Partner researched information on the presence of activity and use limitations (AULs) at these agencies. As defined by ASTM E1527-13, AULs are the legal or physical restrictions or limitations on the use of, or access to, a site or facility: 1) to reduce or eliminate potential exposure to hazardous substances or petroleum products in the soil or groundwater on the subject property; or 2) to prevent activities that could interfere with the effectiveness of a response action, in

order to ensure maintenance of a condition of no significant risk to public health or the environment. These legal or physical restrictions, which may include institutional and/or engineering controls (IC/ECs), are intended to prevent adverse impacts to individuals or populations that may be exposed to hazardous substances and petroleum products in the soil or groundwater on the property.

If requested by Client, this report may also include the identification, discussion of, and/or limited sampling of asbestos-containing materials (ACMs), lead-based paint (LBP), mold, and/or radon.

1.3 Limitations

Partner warrants that the findings and conclusions contained herein were accomplished in accordance with the methodologies set forth in the Scope of Work. These methodologies are described as representing good commercial and customary practice for conducting an ESA of a property for the purpose of identifying recognized environmental conditions. There is a possibility that even with the proper application of these methodologies there may exist on the subject property conditions that could not be identified within the scope of the assessment or which were not reasonably identifiable from the available information. Partner believes that the information obtained from the record review and the interviews concerning the subject property is reliable. However, Partner cannot and does not warrant or guarantee that the information provided by these other sources is accurate or complete. The conclusions and findings set forth in this report are strictly limited in time and scope to the date of the evaluations. The conclusions presented in the report are based solely on the services described therein, and not on scientific tasks or procedures beyond the scope of agreed-upon services or the time and budgeting restraints imposed by the Client. No other warranties are implied or expressed.

Some of the information provided in this report is based upon personal interviews, and research of available documents, records, and maps held by the appropriate government and private agencies. This report is subject to the limitations of historical documentation, availability, and accuracy of pertinent records, and the personal recollections of those persons contacted.

This practice does not address requirements of any state or local laws or of any federal laws other than the all appropriate inquiry provisions of the LLPs. Further, this report does not intend to address all of the safety concerns, if any, associated with the subject property.

Environmental concerns, which are beyond the scope of a Phase I ESA as defined by ASTM include the following: ACMs, LBP, radon, and lead in drinking water. These issues may affect environmental risk at the subject property and may warrant discussion and/or assessment; however, are considered non-scope issues. If specifically requested by the Client, these non-scope issues are discussed in Section 6.3.

1.4 User Reliance

MAAC engaged Partner to perform this assessment in accordance with an agreement governing the nature, scope and purpose of the work as well as other matters critical to the engagement. All reports, both verbal and written, are for the sole use and benefit of MAAC. Either verbally or in writing, third parties may come into possession of this report or all or part of the information generated as a result of this work. In the absence of a written agreement with Partner granting such rights, no third parties shall have rights of recourse or recovery whatsoever under any course of action against Partner, its officers, employees, vendors, successors or assigns. Any such unauthorized user shall be responsible to protect,

indemnify and hold Partner, Client and their respective officers, employees, vendors, successors and assigns harmless from any and all claims, damages, losses, liabilities, expenses (including reasonable attorneys' fees) and costs attributable to such Use. Unauthorized use of this report shall constitute acceptance of and commitment to these responsibilities, which shall be irrevocable and shall apply regardless of the cause of action or legal theory pled or asserted. Additional legal penalties may apply.

1.5 Limiting Conditions

The findings and conclusions contain all of the limitations inherent in these methodologies that are referred to in ASTM E1527-13.

Specific limitations and exceptions to this ESA are more specifically set forth below:

- Interviews with past owners, operators and occupants were not reasonably ascertainable and thus constitute a data gap. Based on information obtained from other historical sources (as discussed in Section 3.0), this data gap is not expected to alter the findings of this assessment.
- Partner requested information relative to deed restrictions and environmental liens, a title search, and completion of a pre-survey questionnaire from the Report User. This information was not provided at the time of the assessment.
- Partner was not able to document the historical use of the subject property prior to 1904. The following sources were reviewed during the course of this assessment and found to be limited: aerial photographs were not available prior to 1928; city directories were not available prior to 1921; topographic maps prior to 1904 were not reasonably ascertainable from local agencies; and fire insurance maps were not available prior to 1906. This data failure is not considered critical and does not change the conclusions of this report, as the 1906 Sanborn map revealed the subject property to be residential. In addition, the adjacent and surrounding areas are also shown to be primarily residential or vacant.
- Partner was unable to determine the property use at 5-year intervals, which constitutes a data gap. Information concerning historical use of the subject property was unavailable from 1906-1921 and 1921-1927. Except for property tax files and recorded land title records, which were not considered to be sufficiently useful, Partner reviewed all standard historical sources and conducted appropriate interviews.
- Partner observed approximately 10% of all interior units and all common areas. Based on the size and nature of use of the unobserved units (residential), this limited method of survey is not expected to alter the overall findings of this assessment.

Due to time constraints associated with this report, the Client has requested the report despite the above-listed limitations.

2.0 SITE DESCRIPTION

2.1 Site Location and Legal Description

The subject property at 2001 Newton Avenue in San Diego, California is located west of the Newton Avenue and South Evans Street intersection. According to the San Diego County Assessor, the subject property is legally described as PM17172 PAR 1, and ownership is currently vested in Mercado Apartments, LP since 2011.

Please refer to Figure 1: Site Location Map, Figure 2: Site Plan, Figure 3: Topographic Map, and Appendix A: Site Photographs for the location and site characteristics of the subject property.

2.2 Current Property Use

The subject property is currently occupied by the Mercado Apartments for residential use, which is comprised of 24 two-story apartment buildings containing a total of 144 units. The subject property also operates the Mercado Early Learning Academy daycare facility, located adjacent to the leasing office. In addition to the current structures, the subject property is also improved with asphalt-paved parking areas near the southeastern and northwestern portions, landscaping features throughout, and three electric vehicle charging stations located near the north-central parking lot.

The subject property is designated for residential development by the City San Diego.

The subject property was identified as a San Diego County Site Assessment and Mitigation Program (SAM), San Diego County Local Oversight Program (LOP), San Diego County Hazardous Materials Management Division (HMMD), California Environmental Reporting System (CERS), Leaking Underground Storage Tank (LUST), and Historic Cortese Hazardous Waste & Substances Sites List (HIST CORTESE) site in the regulatory database report, as further discussed in Section 4.2.

2.3 Current Use of Adjacent Properties

The subject property is located within a mixed-use area of San Diego County. During the vicinity reconnaissance, Partner observed the following land use on properties in the immediate vicinity of the subject property:

Immediately Surrounding Properties

- Northwest:** Dewey Street followed by Caltrans District 11 Coronado Bay Bridge staging facility (1995 Newton Avenue)
- Southeast:** South Evans Street followed by Vault Auto Storage (2102-2120 Main Street) and single-family residences
- Northeast:** Newton Avenue followed by Tum Yeto skateboard distribution company (2096 Newton Avenue), an industrial warehouse (2046 Newton Avenue), a light-manufacturing facility (2022 Newton Avenue), a vacant parcel used for storage (2002-2004 Newton Avenue), and single-family residences
- Southwest:** Main Street followed by Dennis Covey Art Gallery (1991 Main Street), RB San Diego (1995 Main Street), EQ Studios (2001-2009 Main Street), light-industrial buildings (2011-2049 Main Street), and a vacant parcel used for San Diego Gas & Electric equipment storage (no legal address).

The following adjacent properties were identified in the regulatory database report and are discussed in Section 4.2.3:

- The northwest-adjacent property (1995 Newton Avenue) is identified as a Solid Waste Facility/Landfill (SWF/LF), Facility Index System (FINDS), CERS, CERS Hazardous Waste (CERS HAZ WASTE), and Resource Conservation and Recovery Act (RCRA)-Large Quantity Generator (LQG) site.
- The northwest-adjacent property (1990 Main Street) is identified as a LUST, SAM, HMMD, Statewide Environmental Evaluation and Planning System Underground Storage Tank (SWEEPS UST), HIST CORTESE, LOP, and CERS site.
- The southwest-adjacent property (1991 Main Street) is identified as a RCRA-Small Quantity Generator (SQG), HMMD, FINDS, ECHO, and Hazardous Waste Facility and Manifest Data (HAZNET) site.
- The southwest-adjacent property (2001 Main Street) is identified as a Historic Underground Storage Tank (HIST UST), SWEEPS UST, HIST CORTESE, CERS, LOP, LUST, SAM, and HMMD site.
- The southwest-adjacent property (2005 Main Street) is identified as an Aboveground Storage Tank (AST) site.
- The southwest-adjacent property (2015 Main Street) is identified as a RCRA-Very Small Quantity Generator (VSQG), FINDS, and ECHO site.
- The southwest-adjacent property (2035 Main Street) is identified as an Environmental Data Resources (EDR) Historical Auto Station (HIST AUTO) site.
- The southwest-adjacent property (2049 Main Street) is identified as an AST, HMMD, CERS, CERS HAZ WASTE, CERS Tanks (TANKS), California Hazardous Waste Transporters (HWT), and RCRA-Non-Generator/No Longer Reported (NonGen/NLR) site.

2.4 Physical Setting Sources

2.4.1 Topography

The United States Geological Survey (USGS) *Point Loma, California* Quadrangle 7.5-minute series topographic map was reviewed for this ESA. According to the contour lines on the topographic map, the subject property is located at approximately 43 feet above mean sea level (MSL). The contour lines in the area of the subject property indicate the area is sloping gently toward the southwest. The subject property is depicted on the 2018 map as located within an area of general urbanization.

A copy of the most recent topographic map is included as Figure 3 of this report.

2.4.2 Hydrology

According to a subsurface investigation conducted on the subject property (Case Number H32282-001), the depth of groundwater underlying the subject property is inferred to be between approximately 3.5 to 7.7 feet (ft) below ground surface (bgs) with a groundwater flow toward the southwest.

The nearest surface water in the vicinity of the subject property is the San Diego Bay located approximately 0.25-mile southwest of the subject property. No settling ponds, lagoons, surface impoundments, wetlands or natural catch basins were observed at the subject property during this assessment.

According to available information, a public water system operated by the San Diego Public Utilities Department serves the subject property vicinity. According to the 2018 Annual Water Quality Report, the sources of public water for the City of San Diego include imported water from the San Diego County Water Authority (Colorado River Aqueduct and the State Water Project). No irrigation wells or private drinking water wells were observed at the subject property.

2.4.3 Geology/Soils

The subject property is situated within the Peninsular Ranges physiographic province of the State of California. This province is characterized by a series of ranges that are separated by longitudinal valleys, trending northwest to southeast, subparallel to faults branching from the San Andreas Fault. The trend of topography is similar to the Coast Ranges, but the geology is more like the Sierra Nevada, with granitic rock intruding the older metamorphic rocks. The Peninsular Ranges extend into Lower California and are bound on the east by the Colorado Desert. The Los Angeles Basin and the island group (Santa Catalina, Santa Barbara, and the distinctly terraced San Clemente and San Nicolas islands), together with the surrounding continental shelf (cut by deep submarine fault troughs) are included in this province.

The uppermost geologic formation underlying the soils at the subject property is the Quaternary alluvium and marine deposits of the Pliocene to Holocene age. This formation consists of Alluvium, lake, playa, and terrace deposits; unconsolidated and semi-consolidated. Mostly non-marine, but includes marine deposits near the coast.

Based on information obtained from the United States Department of Agriculture (USDA) Natural Resources Conservation Service (NRCS) Web Soil Survey online database, the subject property is mapped as urban land. Urban Land complex describes soils where the original structure and content have been so altered by human activities it has lost its original characteristics and is thus unidentifiable. Urban soils consist of nearly level to moderately steep areas where the soils have been altered or obscured by urban works and structures.

2.4.4 Flood Zone Information

Partner performed a review of the Flood Insurance Rate Map, published by the Federal Emergency Management Agency. According to Community Panel Number 06073C1885G, dated May 16, 2012, the subject property appears to be located in Zone X, an area located outside of the 100-year and 500-year flood plains.

A copy of the reviewed flood map is not included in Appendix B of this report.

3.0 HISTORICAL INFORMATION

Partner obtained historical use information about the subject property from a variety of sources. A chronological listing of the historical data found is summarized in the table below:

Historical Use Information		
Period/Date	Source	Description/Use
1906-1921	Sanborn Maps	Residential
1928-1949	Aerial Photographs, City Directories, Sanborn Maps, Prior Reports	Residential and Commercial/Industrial
1949-1989	Aerial Photographs, City Directories, Prior Reports, Sanborn Maps	Commercial/Industrial
1993-Present	Aerial Photographs, Building Records, Onsite Observations	Residential

Tenants on the subject property have included private residences (1906-late 1940s); Glasson Lumber Mill (circa 1930s); San Diego Gas & Electric (mid 1940s to late 1980s); and the Mercado Apartments (1993-Present).

3.1 Aerial Photograph Review

Partner obtained available aerial photographs of the subject property and surrounding area from EDR on October 21, 2019. The following was observed on the subject property and adjacent properties during the aerial photograph review:

Date:	1928, 1949	Scale:	1"=500
Subject Property:	Appears to be developed with residential dwellings on the southeastern portion and commercial/industrial structures on the northwestern portion. By 1949, the residential buildings appear to have been demolished and the southeastern portion of the subject property appears to be vacant graded land		
Northeast:	Appears to be a road followed by residential dwellings		
Southwest:	Appears to be a road followed by vacant land. By 1949, multiple commercial and/or industrial buildings appear to have been developed		
Southeast:	Appears to be a road followed by residential dwellings and vacant land used for container storage		
Northwest:	Appears to be a road followed by residential dwellings on the northern portion and commercial or industrial buildings on the southern portion. By 1949, the southern portion appears to be vacant		

Date:	1953, 1964, 1970, 1979, 1985, 1989	Scale:	1"=500
Subject Property:	Appears to have been redeveloped into an industrial property with the main building and several small structures located along the southeastern perimeter fronting (present-day) South Evans Street, an industrial yard, and yard building near the northeastern portion of the property.		
Northeast:	Appears to be residential dwellings and commercial/industrial buildings		
Southwest:	No significant changes visible		
Southeast:	Appears to be residential dwellings and a large industrial building on the southern end		
Northwest:	Appears to be residential dwellings on the northern portion and a large industrial		

Date: 1953, 1964, 1970, 1979, 1985, 1989 **Scale:** 1"=500

building on the southern portion. By 1970, the San Diego Coronado Bridge appears to be constructed and view of the northwest-adjointing properties in the aerial photograph is obstructed

Date: 1994, 2005, 2009, 2012, 2016 **Scale:** 1"=500

Subject Property: Appears to be developed with a multi-family residential complex
Northeast: No significant changes visible
Southwest: No significant changes visible
Southeast: No significant changes visible
Northwest: No significant changes visible. By 2005, the site appears to be vacant. By 2012, the site appears to be developed with a large commercial/industrial building

Copies of select aerial photographs are included in Appendix B of this report.

3.2 Fire Insurance Maps

Partner reviewed the collection of Sanborn Fire insurance maps from EDR on October 21, 2019. The following was observed on the subject property and adjacent properties during the fire insurance map review:

Date: 1906

Subject Property: The southwestern portion of the subject property is unmapped. The northeastern portion is depicted as vacant parcels and one residential dwelling near the eastern corner with no address depicted
Northeast: Depicted as Newton Avenue followed by residential dwellings and vacant parcels
Southwest: Unmapped
Southeast: Depicted as a road followed by vacant parcels
Northwest: The southwestern portion of the adjacent property is unmapped. The northeastern portion is depicted as a road followed by a residential dwelling.

Date: 1921

Subject Property: Depicted as residential dwellings on the southeastern portion and vacant land on the northwestern portion
Northeast: No significant changes depicted
Southwest: Depicted as Main Street followed by vacant parcels
Southeast: Depicted as South Evans Street followed by a residential dwelling and vacant parcel
Northwest: Depicted as Dewey Street followed by H.G. Fenton Contractor

Date: 1950, 1956

Subject Property: Depicted as an auto warehouse and residential dwelling
Northeast: No significant changes depicted. By 1956, a glazing facility is depicted at 2002 Newton Avenue
Southwest: Depicted as Main Street followed by Safeway Stores, Inc. operating an ammonia tank and various retail stores with lumber yards
Southeast: Depicted as South Evans Street followed by a gasoline station and residential dwellings. By 1956, the gasoline station is no longer depicted, and a liquor warehouse is depicted in its place
Northwest: Depicted as Dewey Street followed by a junk yard and vacant parcel. By 1956, the site is depicted as an auto service facility and parts department and private garage

Date: 1959, 1960, 1962, 1965, 1970, 1971

Subject Property: Depicted as general storage and auto warehouse and residential dwelling. The southwestern half of the subject property is depicted as vacant. By 1962, the general storage is labeled as San Diego Gas & Electric General Storage

Northeast: Depicted as Newton Avenue followed by residential dwellings, auto truck repair facility, wood door manufacturing facility, and electrical contractors' warehouse

Southwest: No significant changes depicted. By 1962, the site is depicted as Main Street followed by Mayfair Markets, Inc., Wholesale Produce Warehouse and Glasson Mill & Lumber Company

Southeast: No significant changes depicted

Northwest: No significant changes depicted

Copies of reviewed Sanborn Maps are included in Appendix B of this report.

3.3 City Directories

Partner reviewed historical city directories obtained from EDR on October 21, 2019 for past names and businesses that were listed for the subject property and adjacent properties. The findings are presented in the following table:

City Directory Search for 2001 Newton Avenue (Subject Property)

Year(s)	Occupant Listed
1921, 1927, 1933, 1938, 1943, 1945, 1948	Residential (2045 Newton Avenue, 2069 Newton Avenue, 1102 South Evans Street, 2082 Main Street)
1961, 1966, 1970	San Diego Gas & Electric (SDG&E) Construction Department Warehouse (2001 Newton Avenue)
1975	Vacant (2001 Newton Avenue)
2000, 2006	Residential (2074 Main Street)

According to the city directory review, the subject property was occupied by private residences between 1921 and 1948 and was occupied by SDG&E Construction Department Warehouse between 1961 and 1970.

According to the city directory review, multiple commercial and/or light industrial properties have operated adjacent to the subject property between 1921 and 2010. City directory listings of environmental interest are included in the table below:

City Directory Search for Adjacent Properties

Year(s)	Occupant Listed
1938, 1945, 1948	Dickenson Auto Parts and Bay Auto Wrecking (2104 Main Street)
1952, 1955, 1960, 1961, 1966	International Harvester Motor Truck Sales and Service (1990 Main Street)
1975	Bay City Marine Incorporated Steel Fabricators (2046 Newton Avenue); Advanced Diesel Injection (2035 Main Street)
1980	Bay City Marine Incorporated Steel Fabricators (2046 Newton Avenue); Advanced Diesel Injection (2035 Main Street); Carlino Iron Works (2002 Newton Avenue)
1984	Carlino Iron Works (2002 Newton Avenue); Advanced Diesel Injection (2035 Main Street)

City Directory Search for Adjacent Properties

Year(s)	Occupant Listed
1989, 1992	Advanced Diesel Injection (2035 Main Street)

According to the city directory review, the adjacent properties have operated as a steel manufacturing facility and various automotive-related facilities, including automotive wrecking, sales, and repair. Records associated with these facilities were requested from the SDCDEH and are discussed in Section 4.2.3. No records associated with 2035 or 2046 Newton Avenue or 2104 Main Street were on file with the SDCDEH. Based on the city directory review, no other environmentally significant listings were identified for the adjacent property addresses.

Copies of reviewed city directories are included in Appendix B of this report.

3.4 Historical Topographic Maps

Partner reviewed historical topographic maps obtained from EDR on October 21, 2019. The following was observed on the subject property and adjacent properties during the topographic map review:

Date:	1904, 1930
Subject Property:	Depicted as developed with residential dwellings around the perimeter of the subject property
Northeast:	Depicted as a road followed by apparent residential dwellings
Southwest:	Depicted as a road followed by apparent residential dwellings
Southeast:	Depicted as a road followed by apparent residential dwellings
Northwest:	Depicted as a road followed by vacant land

Date:	1942, 1944, 1953, 1967, 1975, 1991, 1994, 1996, 2012
Subject Property:	Depicted with shading indicating urban development
Northeast:	Depicted as a road followed by shading indicating urban development
Southwest:	Depicted as a road followed by shading indicating urban development. The road is depicted as Main Street in the 1953 topographic map. By 1967, three commercial or industrial-type structures are depicted as developed
Southeast:	Depicted as a road followed by shading indicating urban development. The road is depicted as Evans Street in the 1967 topographic map.
Northwest:	Depicted as a road followed by shading indicating urban development. The road is depicted as Dewey Street in the 1953 topographic map. By 1967, the San Diego Coronado Bay Bridge is depicted as developed.

Copies of reviewed topographic maps are included in Appendix B of this report.

4.0 REGULATORY RECORDS REVIEW

4.1 Regulatory Agencies

4.1.1 Health Department

Regulatory Agency Data

Name of Agency:	San Diego County Department of Environmental Health (SDCDEH)
Point of Contact:	Edwin Andrus
Agency Address:	5500 Overland Ave #170, San Diego, CA 92123
Agency Phone Number:	(858) 505-6848
Date of Contact:	October 22, 2019
Method of Communication:	Email
Summary of Communication:	Records for the subject property were on file with the SDCDEH and are summarized below. Records for adjacent properties were on file with the SDCDEH and are summarized in Section 4.2.3.

Former San Diego Gas & Electric Maintenance Yard, Case Number H32282-001, 2043 Newton Avenue, San Diego, California 92113 (Subject Property)

According to documents reviewed, SDG&E occupied portions of the subject property between the mid-1940s until the late 1980s. During this period, SDG&E operated a vehicle maintenance facility, personnel training center, and general storage yard. Various chemicals were stored on the subject property during this period, including chlorinated and non-chlorinated solvents, PCBs in transformers, paints, vehicle maintenance supplies, and pesticides and herbicides. Glasson Lumber Mill reportedly occupied the subject property in the 1930s and maintained a 280-gallon UST located at the northern corner of the subject property, south of the Dewey Street and Newton Avenue intersection. Environmental investigations were initiated at the subject property in 1989 in support of property redevelopment with low-income housing.

The first subsurface site investigation was conducted at the subject property in January 1993. Hydrocarbon contamination at levels of potential regulatory concern and low levels of PCBs were identified in soils at the subject property. A 280-gallon UST system, presumed to be the Glasson Mill UST installed in 1938, was also discovered during this investigation, which was severely corroded and empty upon discovery. The UST system was removed from the subject property and remedial excavation was performed in February 1993, which removed TPH impacts to levels below laboratory detection limits. The excavation was subsequently backfilled and compacted.

An intensive soil and groundwater investigation was conducted between April and May 1993 to address potential contamination originating from historic land use at the subject property. Five groundwater monitoring wells were installed and sampled for TPH, organic lead, purgeable halocarbons, purgeable aromatics, PCBs, and organochlorine pesticides (OCPs). Following well installation, SDG&E storage buildings, concrete pads, and asphalt-parking areas were subsequently demolished and the materials incorporated into the upper 18 to 24 inches of soil. Soil samples were collected in a grid pattern at 5 ft bgs in formational material across the subject property, resulting in 200 total grid soil samples. Two soil samples were also collected from each of the five groundwater monitoring well locations. All soil samples were analyzed for TPH as gasoline and diesel. Any soil sample with TPH detections were analyzed for BTEX. Soil samples collected from the demolished SDG&E warehouse were additionally analyzed for

chlorinated solvents. Composite soil samples were prepared from discrete soil samples collected from either side of the demolished warehouse and analyzed for PAHs, OCPs, and SVOCs. Additionally, composite samples were collected from the vicinity of the former concrete slab associated with the Glasson Lumber Mill and analyzed for OCPs.

No detections of contaminants above the laboratory detection limit were reported for groundwater samples collected and analyzed. The monitoring wells were subsequently closed in June 1993.

Of the 200 discrete soil samples collected, one sample contained 1,526 mg/kg petroleum hydrocarbons and 4,400 ug/kg benzo(a)pyrene. No BTEX, OCPs, or PCBs were detected. A trench was excavated near the sample location and discolored soil was observed, sampled, and analyzed. Upon analysis, it was determined that the discoloration and elevated TPH concentrations were due to the presence of tar asphalt inclusions in the sample collected.

One composite soil sample contained 66 mg/kg total recoverable petroleum hydrocarbons (TRPH). However, due to the low concentrations detected, additional soil sampling was not considered warranted.

During the investigation, a blind sump was discovered. A soil sample was collected from the bottom of the sump at 6 ft bgs and analyzed for TPH, OCPs, PCBs, and PAHs. No constituents were detected above the laboratory detection limit. The bottom of the sump was deepened by one foot and one sample was collected and analyzed for TRPH. The sample contained 132 mg/kg TRPH. The sump was demolished and removed and soil surrounding the sump was excavated by an additional foot. Six confirmation soil samples were collected and analyzed for TRPH and no detectable concentrations were reported.

Aside from the detections associated with the single discrete soil sample, single composite soil sample, and sample collected from the blind sump, no concentrations of any contaminants analyzed during the site investigation were detected. The areas associated with the detections were further investigated and/or remediated by over-excavation during the investigation.

Approximately 180 cubic yards of soil containing between non- detectable concentrations and 26 mg/kg TPH were generated from site investigation activities. An additional three cubic yards of soil was generated containing an average concentration of 2,061 mg/kg TPH. During demolition of the building, concrete pads, and asphalt-parking lot, the demolition contractor inadvertently incorporated the contaminated soil into the top 18 to 24 inches of soil across the subject property. However, given the absence of BTEX detections during the sampling program and relatively small volume spread over a large 18,000 SF area, the distribution of the contaminated soil was not considered a human health risk. The regulatory case was issued closure in April 2001 without contingencies or land use restrictions.

Copies of pertinent documents are included in Appendix B of this report.

4.1.2 Fire Department

Regulatory Agency Data

Name of Agency:	San Diego Fire Rescue/CRRD (SDFD)
Point of Contact:	Not applicable
Agency Address:	600 B Street, Suite 1300, San Diego, California 92102
Agency Phone Number:	619-533-4867
Date of Contact:	Not applicable

Regulatory Agency Data

Method of Communication: Not applicable
Summary of Communication: The Hazardous Materials Division (HMD) of the SDCDEH is the Certified Unified Program Agency (CUPA) for San Diego County and is responsible for regulating facilities that: handle or store hazardous materials; are part of the California Accidental Release Prevention Program; generate or treat hazardous wastes; generate or treat medical waste; store at least 1,320 gallons of aboveground petroleum; or own or operate USTs. Please see Section 4.1.1 for a discussion of relevant regulatory documentation obtained for the subject property.

4.1.3 Air Pollution Control Agency

Regulatory Agency Data

Name of Agency: San Diego County Air Pollution Control District (APCD)
Point of Contact: Cynthia Gould
Agency Address: 10124 Old Grove Road, San Diego, California 92131
Agency Phone Number: (858) 586-2600
Date of Contact: October 22, 2019
Method of Communication: Email
Summary of Communication: No records regarding hazardous substance use, storage or releases, or the presence of USTs and AULs on the subject property were on file with the APCD.

4.1.4 Regional Water Quality Agency

Regulatory Agency Data

Name of Agency: Regional Water Quality Control Board (RWQCB)
Point of Contact: GeoTracker Data Management System
Agency Address: 2375 Northside Drive, Suite 100, San Diego, California 92108
Agency Phone Number: (619) 516-1990
Date of Contact: October 22, 2019
Method of Communication: Online
Summary of Communication: The subject property is identified on the GeoTracker Data Management System as a LUST Cleanup Site (H32282-001). Records pertaining to this case are summarized in Section 4.1.1.

4.1.5 Department of Toxic Substances Control

Regulatory Agency Data

Name of Agency: Department of Toxic Substances Control (DTSC)
Point of Contact: EnviroStor and Hazardous Waste Tracking System (HWTS) Data Management Systems
Agency Address: 5796 Corporate Avenue, Cypress, California 90630-4732
Agency Phone Number: (714) 484-5337
Date of Contact: October 22, 2019
Method of Communication: Online
Summary of Communication: No records regarding hazardous substance use, storage or releases, or the presence of USTs and AULs on the subject property were on

Regulatory Agency Data

file with the DTSC.

4.1.6 Building Department

Regulatory Agency Data

Name of Agency: San Diego City Development Services Department (SDDSD)
Point of Contact: Open DSD Data Management System and Records Clerk
Agency Address: 1222 First Avenue, 2nd Floor, San Diego, California 92101
Agency Phone Number: (619) 446-5300
Date of Contact: October 21, 2019
Method of Communication: In Person and Online
Summary of Communication: Records were available for review, as further discussed in the following table.

Building Records Reviewed for 2001 Newton Avenue (Subject Property)

Year(s)	Owner/Applicant	Description
1993	Metropolitan Area Advisory Committee	Building Permit for 24 6-unit apartment buildings

Copies of pertinent documents are included in Appendix B of this report.

4.1.7 Planning Department

Regulatory Agency Data

Name of Agency: San Diego County Planning & Development Services (PDS)
Point of Contact: County of San Diego Public Web Map Gallery
Agency Address: 5510 Overland Avenue, San Diego, California 92123
Agency Phone Number: (858) 565-5920
Date of Contact: October 22, 2019
Method of Communication: Online
Summary of Communication: According to records reviewed, the subject property is zoned BLPD-REDEVLP-SUBD for residential development by the City of San Diego.

4.1.8 Oil & Gas Exploration

Regulatory Agency Data

Name of Agency: California Division of Oil, Gas and Geothermal Resources (DOGGR)
Point of Contact: DOGGR Well Finder Mapping Application
Agency Address: 801 K Street, MS 24-01, Sacramento, California 95814
Agency Phone Number: (916) 322-1080
Date of Contact: October 22, 2019
Method of Communication: Online
Summary of Communication: According to DOGGR, no oil or gas wells are located on or adjacent to the subject property.

4.1.9 Assessor's Office

Regulatory Agency Data

Name of Agency: San Diego County Assessor and Tax Collector

Regulatory Agency Data

Point of Contact: Zoning & Property Information Website and Tax Collector Website
Agency Address: 1600 Pacific Highway, Suite 103, San Diego, California 92101
Agency Phone Number: (619) 236-3771
Date of Contact: October 22, 2019
Method of Communication: Online
Summary of Communication: According to records reviewed, the subject property is identified by Assessor Parcel Number (APN) 538-672-0400 and is currently owned by Mercado Apartments, LP since 2011. The current buildings were constructed in 1994 and total approximately 135,048 square feet on a 4.34-acre lot.

4.2 Mapped Database Records Search

Information from standard federal, state, county, and city environmental record sources was provided by EDR. Data from governmental agency lists are updated and integrated into one database, which is updated as these data are released. The information contained in this report was compiled from publicly available sources and the locations of the sites are plotted utilizing a geographic information system, which geocodes the site addresses. The accuracy of the geocoded locations is approximately +/-300 feet.

Using the ASTM definition of migration, Partner considers the migration of hazardous substances or petroleum products in any form onto the subject property during the evaluation of each site listed on the radius report, which includes solid, liquid, and vapor.

4.2.1 Regulatory Database Summary

Radius Report Data

Database	Search Radius (mile)	Subject Property	Adjacent Properties	Sites of Concern
Federal NPL or Delisted NPL Site	1.00	N	N	N
Federal CERCLIS Site	0.50	N	N	N
Federal CERCLIS-NFRAP Site	0.50	N	N	N
Federal RCRA CORRACTS Facility	1.00	N	N	N
Federal RCRA TSD Facility	0.50	N	N	N
Federal RCRA Generators Site (LQG, SQG, CESQG)	0.25	N	N	N
Federal IC/EC Registries	0.50	N	N	N
Federal ERNS Site	Subject Property	N	N	N
State/Tribal Equivalent NPL	1.00	N	N	N
State/Tribal Equivalent CERCLIS	1.00	N	N	N
State/Tribal Landfill/Solid Waste Disposal Site	0.50	N	Y	N
State/Tribal Leaking Storage Tank Site	0.50	Y	Y	N
State/Tribal Registered Storage Tank Sites (UST/AST)	0.25	N	Y	N
State/Tribal Voluntary Cleanup Sites (VCP)	0.50	N	N	N
State/Tribal Spills	0.50	Y	Y	N
Federal Brownfield Sites	0.50	N	N	N
State Brownfield Sites	0.50	N	N	N

Radius Report Data

Database	Search Radius (mile)	Subject Property	Adjacent Properties	Sites of Concern
EDR MGP	Varies	N	N	N
EDR US Hist Auto Station	Varies	N	Y	N
EDR US Hist Cleaners	Varies	N	N	N
Hazardous Waste Sites	Varies	Y	Y	N

4.2.2 Subject Property Listings

The subject property (2043 Newton Avenue) is identified as a LUST, SAM, HMMD, HIST CORTESE, LOP, and CERS site in the regulatory database report for an unauthorized release of gasoline that impacted the underlying soil in 1993 (Case Number H32282-001). Details pertaining to this listing are discussed in Section 4.1.1.

4.2.3 Adjacent Property Listings

The adjacent properties were identified in the regulatory database report, as discussed below:

Caltrans District 11 – Coronado Bay Bridge, 1995 Newton Avenue, San Diego, California, 92113 (Northwest-Adjacent Property)

Caltrans currently operates a staging facility hydrologically cross-gradient and northwest-adjacent to the subject property across Dewey Street. This facility is identified as a SWF/LF, FINDS, CERS, CERS HAZ WASTE, and RCRA-LQG site. According to the regulatory database report, the facility is permitted as of 1993 to generate inert, mixed municipal waste that is transferred offsite and processed at an authorized recycling facility. The facility is subject to quarterly inspections by the SDCDEH.

Partner obtained Compliance Inspection Reports prepared for this facility between 1996 and 2017 from the SDCDEH. According to the reports, hazardous wastes stored and/or generated at the facility include paints, sandblast waste, cleaners/degreasers, patching compound, acetylene, mineral spirits, oxygen, paint sludge, abrasives, and spent copper blast media. Hazardous waste generated is managed by Clean Harbor Environmental Services. Several minor violations pertaining to record keeping, labeling, and storage of hazardous wastes have been issued to the facility between 1996 and 2017.

Based on the relatively small quantities of hazardous materials stored on this site, the hydrologically cross-gradient position of the site relative to the subject property, and the lack of releases or significant violations reported for the facility, this listing is not expected to represent a significant environmental concern.

A.O. Reed, 1990 Main Street, San Diego, California 92113 (Northwest-Adjacent Property)

This facility is located hydrologically down-gradient and northwest-adjacent to the subject property across Dewey Street. The facility is identified as a LUST, SAM, HMMD, SWEEPS UST, HIST CORTESE, LOP, and CERS site in the regulatory database report. Former uses and occupancy of the property include International Truck Sales and Service, a staging area for construction of the Coronado Bridge, a pipe welding and assembly facility for A.O. Reed Plumbing, and automotive repair, paint shop, and construction storage area under operation as K.I.B Auto. According to the regulatory database report, the

site is associated with an unauthorized release of waste oil that impacted the underlying soil only that was discovered during tank removal in December 1988.

Partner reviewed records pertaining to the case obtained from the SDCDEH. According to records reviewed, the property formerly operated a 550-gallon steel waste-oil tank that was removed in December 1988. Soil samples were collected from the former tank excavation and soil stockpile in December 1988 and January 1989 following UST removal and analyzed for TPH. Laboratory analytical results indicated a maximum concentration of 54 mg/kg in soil samples collected and maximum concentration of 1,050 mg/kg in stockpile samples collected during the investigation. BTEX was not detected in any sample analyzed. The regulatory case (H00841-001) was subsequently issued closure without further investigation in March 1989.

Based on the hydrologically down-gradient location of the site respective to the subject property, removal of the contamination source, and only residual concentrations left remaining in the soil, this listing is not expected to represent a significant environmental concern to the subject property.

Rankin Industries, Inc., 1991 Main Street, San Diego, California 92113 (Southwest-Adjacent Property)

This facility is located hydrologically down-gradient and southwest-adjacent to the subject property across Main Street and is identified as a RCRA-SQG, HMMD, FINDS, ECHO, and HAZNET site. According to the regulatory database report, the facility was formerly permitted for handling of hazardous materials and hazardous waste generation, including metal sludge. The facility was subject to regular compliance inspection evaluations, the last of which was conducted in 1992. No violations are reported for the facility.

Based on the hydrologically down-gradient position of the site relative to the subject property, absence of reported unauthorized releases or significant violations, and regulatory oversight of hazardous materials and waste, this listing is not expected to represent a significant environmental concern to the subject property.

P&L Trucking Company, 2001 Main Street, San Diego, California 92113 (Southwest-Adjacent Property)

This facility is located hydrologically down-gradient and southwest-adjacent to the subject property across Main Street and is identified as a Historic HIST UST, SWEEPS UST, HIST CORTESE, CERS, LOP, LUST, SAM, and HMMD site. According to the regulatory database report, the facility was formerly equipped with an 8,000-gallon diesel UST and a 550-gallon gasoline UST that were removed in December 1987. The facility is associated with an unauthorized release of gasoline that was discovered to have impacted the underlying soil during tank removal.

Partner reviewed records pertaining to the case obtained from the SDCDEH. According to records reviewed, a site investigation was conducted in June 1989 to determine the presence of soil impacts from the former USTs. Laboratory analytical results indicated the presence of TPH at a maximum concentration of 12,100 mg/kg in samples collected from the eastern excavation bottom at approximately 8.5 ft bgs. An additional site investigation was conducted in September 1989 to perform remedial excavation and soil sampling activities. Approximately 250 cubic yards (CY) of soil were excavated to a maximum depth of 20 ft bgs and 12 soil samples were collected from within the excavation. Four soil samples collected from the eastern side wall of the tank excavation indicated the presence of TPH in excess of regulatory screening levels. Due to concerns of excavation stability and the possibility of caving, the excavation was backfilled

with approximately 215 CY of the excavated soil and the excavation was left open until March 1991. The excavation was backfilled with imported soil from 8 ft bgs to ground surface in March 1991 and paved to permit vehicle access to the site.

Composite soil samples were collected from the stockpile and analyzed for petroleum impacts. The highest TPH concentration detected was 33.9 mg/kg. BTEX were not detected at or above the laboratory detection limit.

One groundwater monitoring well was installed at the subject property in April 1991 to evaluate the presence of petroleum impacts to the underlying groundwater. The groundwater monitoring well was developed and sampled in December 1993. Groundwater samples were analyzed for TPH as gasoline and diesel, BTEX, and total lead. Laboratory analytical results did not indicate the presence of TPH, BTEX, or total lead above the laboratory detection limit. The case was subsequently issued closure in June 1994.

Based upon the hydrologically down-gradient location of the site relative to the subject property and removal of the contaminant source, this listing is not expected to represent a significant environmental concern to the subject property.

National Petroleum, Inc., 2005 Main Street, San Diego, California 92113 (Southwest-Adjacent Property)

This site is located hydrologically down-gradient and southwest-adjacent to the subject property and is identified as an AST site in the regulatory database report. The contents of the AST are not reported. Based on no reported spills, leaks, or unauthorized releases, this listing is not expected to represent a significant environmental concern to the subject property and review of agency records was not considered warranted.

Performance Contracting, Inc., 2015 Main Street, San Diego, California 92113 (Southwest-Adjacent Property)

This facility is located hydrologically down-gradient and southwest-adjacent to the subject property across Main Street and is identified as a RCRA-VSQG, FINDS, and ECHO site. According to the regulatory database report, the facility is permitted as a conditionally-exempt small quantity generator of hazardous waste. The facility is subject to quarterly compliance inspections by SDCDEH. No violations are reported for the facility.

Based on no reported unauthorized releases, spills, or violations, this listing is not expected to represent a significant environmental concern to the subject property.

Advance Diesel Injection, 2035 Main Street, San Diego, California 92113 (Southwest-Adjacent Property)

This facility is located hydrologically down-gradient and southwest-adjacent to the subject property across Main Street and is identified as an EDR HIST AUTO site. According to the regulatory database report, the facility operated as Apollo Oil Company between 1969 and 1972, which is characterized as a toys and hobby good supply company. The facility operated as Advanced Diesel Injection automotive repair facility between 1975 and 1982. No violations are reported for the facility.

Based on no reported unauthorized releases, spills, or violations, this listing is not expected to represent a significant environmental concern to the subject property.

California Marine Cleaning, 2049 Main Street, San Diego, California 92113 (Southwest-Adjacent Property)

This facility is located hydrologically down-gradient and southwest-adjacent to the subject property across Main Street and is identified as an AST, HMMD, CERS, CERS HAZ WASTE, CERS TANKS, HWT, and RCRA-NonGen/NLR site. According to the regulatory database report, the facility retains an active permit for handling of hazardous materials and generation of hazardous waste, including aqueous film-forming foam, antifoam, antifreeze, nitrogen gas, paint thinner, waste oil and mixed oil, and sump waste, among others. The facility is subject to regular compliance inspection evaluations and received a violation in 2012 for handling hazardous materials without a permit and a violation pertaining to record-keeping in 2019. The facility is permitted to operate an AST. The contents and volume of the AST is not reported.

Based on no reported unauthorized releases or significant violations, and regulatory oversight of hazardous materials and waste, this listing is not expected to represent a significant environmental concern to the subject property.

4.2.4 Sites of Concern Listings

No sites of concern are identified in the regulatory database report.

4.2.5 Orphan Listings

No orphan listings of concern are identified in the regulatory database report.

A copy of the regulatory database report is included in Appendix C of this report.

5.0 USER PROVIDED INFORMATION AND INTERVIEWS

In order to qualify for one of the *Landowner Liability Protections (LLPs)* offered by the Small Business Liability Relief and Brownfields Revitalization Act of 2001 (the *Brownfields Amendments*), the *User* must conduct the following inquiries required by 40 CFR 312.25, 312.28, 312.29, 312.30, and 312.31. The *User* should provide the following information to the *environmental professional*. Failure to provide this information could result in a determination that *all appropriate inquiries* is not complete. The *User* is asked to provide information or knowledge of the following:

- Review Title and Judicial Records for Environmental Liens and AULs
- Specialized Knowledge or Experience of the User
- Actual Knowledge of the User
- Reason for Significantly Lower Purchase Price
- Commonly Known or *Reasonably Ascertainable* information
- Degree of Obviousness
- Reason for Preparation of this Phase I ESA

Fulfillment of these user responsibilities is key to qualification for the identified defenses to CERCLA liability. Partner requested our Client to provide information to satisfy User Responsibilities as identified in Section 6 of the ASTM guidance.

Pursuant to ASTM E1527-13, Partner requested the following site information from MAAC (User of this report).

User Responsibilities				
Item	Provided By User	Not Provided By User	Discussed Below	Does Not Apply
Environmental Pre-Survey Questionnaire			X	
Title Records, Environmental Liens, and AULs			X	
Specialized Knowledge			X	
Actual Knowledge			X	
Valuation Reduction for Environmental Issues			X	
Identification of Key Site Manager	Section 5.1.3			
Reason for Performing Phase I ESA	Section 1.1			
Prior Environmental Reports		X		
Other		X		

5.1 Interviews

5.1.1 Interview with Owner

The owner of the subject property since 2011, identified as Mercado Apartments, LP, was not available to be interviewed at the time of the assessment.

5.1.2 Interview with Report User

Please refer to Section 5.2 below for information requested from the Report User. The information requested was not received prior to the issuance of this report. Because the Report User (Client) is a lender/developer, it is understood that the Report User would not have knowledge of the property that would significantly impact our ability to satisfy the objectives of this assessment. The lack of this information is not considered to represent a significant data gap.

5.1.3 Interview with Key Site Manager

Ms. Aurora Amaro, key site manager, indicated that she had information pertaining to any pending, threatened, or past litigation relevant to hazardous substances or petroleum products in, on, or from the subject property; any pending, threatened, or past administrative proceedings relevant to hazardous substances or petroleum products in, on, or from the subject property; or any notices from a governmental entity regarding any possible violation of environmental laws or possible liability relating to hazardous substances or petroleum products.

5.1.4 Interviews with Past Owners, Operators and Occupants

Interviews with past owners, operators and occupants were not conducted since information regarding the potential for contamination at the subject property was obtained from other sources.

5.1.5 Interview with Others

As the subject property is not an abandoned property as defined in ASTM 1527-13, interview with others were not performed.

5.2 User Provided Information

5.2.1 Title Records, Environmental Liens, and AULs

Partner was not provided with title records or environmental lien and AUL information for review as part of this assessment.

5.2.2 Specialized Knowledge

No specialized knowledge of environmental conditions associated with the subject property was provided by the User at the time of the assessment.

5.2.3 Actual Knowledge of the User

No actual knowledge of any environmental lien or AULs encumbering the subject property or in connection with the subject property was provided by the User at the time of the assessment.

5.2.4 Valuation Reduction for Environmental Issues

No knowledge of valuation reductions associated with the subject property was provided by the User at the time of the assessment.

5.2.5 Commonly Known or Reasonably Ascertainable Information

The User did not provide information that is commonly known or *reasonably ascertainable* within the local community about the subject property at the time of the assessment.

5.2.6 Previous Reports and Other Provided Documentation

No previous reports or other pertinent documentation was provided to Partner for review during the course of this assessment. Previous subsurface investigation reports obtained from the SDCDEH are discussed in section 4.1.1.

6.0 SITE RECONNAISSANCE

The weather at the time of the site visit was sunny and clear. Refer to Section 1.5 for limitations encountered during the field reconnaissance and Sections 2.1 and 2.2 for subject property operations. The table below provides the site assessment details:

Site Assessment Data

Site Assessment Performed By: Aapris Medzhibovsky
Site Assessment Conducted On: November 12, 2019

The table below provides the subject property personnel interviewed during the field reconnaissance:

Site Visit Personnel for 2001 Newton Avenue (Subject Property)

Name	Title/Role	Contact Number	Site Walk* Yes/No
Aurora Amaro	Key Site Manager	(619) 233-7990	No
Jesus Suarez	Assistant Project Manager	(619) 426-3595	Yes

* Accompanied Partner during the field reconnaissance activities and provided information pertaining to the current operations and maintenance of the subject property

No potential environmental concerns were identified during the onsite reconnaissance.

6.1 General Site Characteristics

6.1.1 Solid Waste Disposal

Solid waste generated at the subject property is disposed of in commercial dumpsters located near the northwestern and southeastern portions of the subject property. An independent solid waste disposal contractor, Waste Management, removes solid waste from the subject property. According to property personnel, only household trash is collected in the on-site solid waste dumpsters.

6.1.2 Sewage Discharge and Disposal

Sanitary discharges on the subject property are directed into the municipal sanitary sewer system. The City of San Diego services the subject property vicinity. No wastewater treatment facilities or septic systems were observed or reported on the subject property.

6.1.3 Surface Water Drainage

Storm water is removed from the subject property primarily by sheet flow action across the paved surfaces towards storm water drains located throughout the subject property and in the public right of way. Site storm water from roofs, landscaped areas, and paved areas is directed to on-site concrete swales, which drain to the public right of way, and to on-site storm water drains. The subject property is connected to a municipal owned and maintained sewer system.

The subject property does not appear to be a designated wetland area, based on information obtained from the United States Fish & Wildlife Service; however, a comprehensive wetlands survey would be required in order to formally determine actual wetlands on the subject property. No surface impoundments, wetlands, natural catch basins, settling ponds, or lagoons are located on the subject property. No drywells were identified on the subject property.

6.1.4 Source of Heating and Cooling

Heating and cooling systems as well as domestic hot water equipment are fueled by electricity and natural gas provided by San Diego Gas & Electric (SDG&E). The mechanical system is comprised of a split system with a central unit and rooftop-mounted packaged HVAC units. Hot water is provided by central natural gas boiler units.

6.1.5 Wells and Cisterns

No aboveground evidence of wells or cisterns was observed during the site reconnaissance.

6.1.6 Wastewater

Domestic wastewater generated at the subject property is disposed by means of the sanitary sewer system. No industrial process is currently performed at the subject property.

6.1.7 Septic Systems

No septic systems were observed or reported on the subject property.

6.1.8 Additional Site Observations

No additional general site characteristics were observed during the site reconnaissance.

6.2 Potential Environmental Hazards

6.2.1 Hazardous Substances and Petroleum Products Used or Stored at the Site

Partner identified hazardous substances used, stored, and/or generated on the subject property as noted in the following table:

Hazardous Substances and/or Petroleum Products Noted Onsite				
Substance	Container Size	Location	Nature of Use	Disposal Method
Gasoline	1x5 gallon can	Maintenance Shed	Landscaping Equipment	N/A
Hydraulic fluid	1x5 gallon bucket	Elevator Equipment Room	Elevator Maintenance	N/A
Paints	Various 5- and 1- gallon cans	Maintenance Shed	Routine Maintenance	N/A

The gasoline and paints were found to be properly labeled and stored at the time of the assessment. The gasoline can was observed stored within a flammable storage cabinet. No secondary containment is provided for paints. Based on the nature of use, overall small quantities observed, and/or presence of secondary containment, these materials are not expected to represent a significant environmental concern.

The hydraulic fluid was observed stored in the elevator maintenance room located on the western portion of the subject property within a 5-gallon bucket with snap-on lid containing a pour hole. The bucket was approximately 80 percent full. The lid was observed to be only partially secured and the pour hole was observed to be open without an affixed stopper. No secondary containment is provided. Based upon the

relatively small quantities of hydraulic fluid stored on the subject property, the hydraulic fluid is not expected to represent a significant environmental concern at this time.

Partner reviewed the hydraulic maintenance records maintained by Team Service elevator maintenance company. According to the records, the elevator equipment is inspected on a quarterly basis. The last inspection was conducted in July 2019. No leaks or additions of hydraulic fluid are noted in the service records.

6.2.2 Aboveground & Underground Hazardous Substance or Petroleum Product Storage Tanks (ASTs/USTs)

No evidence of current or former ASTs or USTs was observed during the site reconnaissance.

6.2.3 Evidence of Releases

A minor surficial spill of hydraulic oil was observed next to the 5-gallon bucket of hydraulic fluid located in the elevator equipment room. Based on the surficial nature of the release, the stain is considered *de minimus* and is not expected to represent a significant environmental concern at this time.

6.2.4 Polychlorinated Biphenyls (PCBs)

Older transformers and other electrical equipment could contain PCBs at a level that subjects them to regulation by the U.S. EPA. PCBs in electrical equipment are controlled by United States Environmental Protection Agency regulations 40 CFR, Part 761. Under the regulations, there are three categories into which electrical equipment can be classified: 1) Less than 50 parts per million (ppm) of PCBs – “Non-PCB;” 2) 50 ppm-500 ppm – “PCB-Contaminated;” and, 3) Greater than 500 ppm – “PCB-Containing.” The manufacture, process, or distribution in commerce or use of any PCB in any manner other than in a totally enclosed manner was prohibited after July 2, 1979.

The on-site reconnaissance addressed indoor and outdoor transformers that may contain PCBs. Two pad-mounted transformers were observed on the subject property. The transformers are not labeled indicating PCB content. No staining or leakage was observed in the vicinity of the transformers. Additionally, the subject property is equipped with one hydraulic passenger elevator. No staining or leakage was observed in the vicinity of the elevator equipment. Based on the good condition of the equipment, the transformers are not expected to represent a significant environmental concern.

No other potential PCB-containing equipment (interior transformers, oil-filled switches, hoists, lifts, dock levelers, balers, etc.) was observed on the subject property during Partner’s reconnaissance.

6.2.5 Strong, Pungent or Noxious Odors

No strong, pungent or noxious odors were evident during the site reconnaissance.

6.2.6 Pools of Liquid

No pools of liquid were observed on the subject property during the site reconnaissance.

6.2.7 Drains, Sumps and Clarifiers

No drains, sumps, or clarifiers, other than those associated with storm water removal, were observed on the subject property during the site reconnaissance.

6.2.8 Pits, Ponds and Lagoons

No pits, ponds or lagoons were observed on the subject property.

6.2.9 Stressed Vegetation

No stressed vegetation was observed on the subject property.

6.2.10 Additional Potential Environmental Hazards

No additional environmental hazards, including landfill activities or radiological hazards, were observed.

6.3 Non-ASTM Services

6.3.1 Asbestos-Containing Materials (ACMs)

Asbestos is the name given to a number of naturally occurring, fibrous silicate minerals mined for their useful properties such as thermal insulation, chemical and thermal stability, and high tensile strength. The Occupational Safety and Health Administration (OSHA) regulation 29 CFR 1926.1101 requires certain construction materials to be *presumed* to contain asbestos, for purposes of this regulation. Construction materials including, but not limited to, thermal system insulation (TSI), surfacing material, and asphalt/vinyl flooring that are present in a building and that have not been appropriately tested may be considered "presumed asbestos-containing material" (PACM).

The subject property buildings were constructed in 1993. As such, an asbestos evaluation was not required by the scope of services.

6.3.2 Lead-Based Paint (LBP)

Lead is a highly toxic metal that affects virtually every system of the body. LBP is defined as any paint, varnish, stain, or other applied coating that has 1 mg/cm² (or 5,000 ug/g or 0.5% by weight) or more of lead. Congress passed the Residential Lead-Based Paint Hazard Reduction Act of 1992, also known as "Title X", to protect families from exposure to lead from paint, dust, and soil. Under Section 1017 of Title X, intact LBP on most walls and ceilings is not considered a "hazard," although the condition of the paint should be monitored and maintained to ensure that it does not become deteriorated. Further, Section 1018 of this law directed the Housing and Urban Development (HUD) and the US EPA to require the disclosure of known information on LBP and LBP hazards before the sale or lease of most housing built before 1978.

It is unlikely that LBP is present in buildings constructed after 1977. Therefore, due to the age of the subject property buildings, it is unlikely that LBP is present.

6.3.3 Radon

Radon is a colorless, odorless, naturally occurring, radioactive, inert, gaseous element formed by radioactive decay of radium (Ra) atoms. The US EPA has prepared a map to assist National, State, and local organizations to target their resources and to implement radon-resistant building codes. The map divides the country into three Radon Zones, according to the table below:

EPA Radon Zones

EPA Zones	Average Predicted Radon Levels	Potential
Zone 1	Exceed 4.0 pCi/L	Highest
Zone 2	Between 2.0 and 4.0 pCi/L	Moderate
Zone 3	Less than 2.0 pCi/L	Low

It is important to note that the EPA has found homes with elevated levels of radon in all three zones, and the US EPA recommends site-specific testing in order to determine radon levels at a specific location. However, the map does give a valuable indication of the propensity of radon gas accumulation in structures.

Radon sampling was not conducted as part of this assessment. Review of the US EPA Map of Radon Zones places the subject property in Zone 3. Based upon the radon zone classification, radon is not considered to be a significant environmental concern.

6.3.4 Lead in Drinking Water

According to available information, a public water system operated by the San Diego Public Utilities Department serves the subject property vicinity. The sources of public water for the City of San Diego include imported water from the San Diego County Water Authority, which obtains its water from the Colorado River Aqueduct and the State Water Project. According to the San Diego and the 2018 Annual Water Quality Report, water supplied to the subject property is in compliance with all State and Federal regulations pertaining to drinking water standards, including lead and copper. Water sampling was not conducted to verify water quality.

6.3.5 Mold

Molds are microscopic organisms found virtually everywhere, indoors and outdoors. Mold will grow and multiply under the right conditions, needing only sufficient moisture (e.g. in the form of very high humidity, condensation, or water from a leaking pipe, etc.) and organic material (e.g., ceiling tile, drywall, paper, or natural fiber carpet padding).

Partner observed accessible, interior areas for the subject property buildings for significant evidence of mold growth with the exceptions detailed in Section 1.5 of this report; however, this ESA should not be used as a mold survey or inspection. Additionally, this limited assessment was not designed to assess all areas of potential mold growth that may be affected by mold growth on the subject property. Rather, it is intended to give the client an indication as to whether or not conspicuous (based on observed areas) mold growth is present at the subject property. This evaluation did not include a review of pipe chases, mechanical systems, or areas behind enclosed walls and ceilings.

The following indications of water damage or mold growth were observed during Partner's visual assessment:

Mold Observations

Location of area affected	Condition
Bathroom of Unit 202	Moderate
Bathroom of Unit 253	Moderate
Bathrooms of Unit 136	Minor

Mold Observations

Location of area affected	Condition
Bathrooms of Unit 270	Minor
Bathrooms of Unit 121	Minor

Minor to moderate mold or mildew growth was observed on shower ceilings and walls within five units observed during the field reconnaissance.

6.4 Adjacent Property Reconnaissance

The adjacent property reconnaissance consisted of observing the adjacent properties from the subject property premises.

6.4.1 *Hazardous Substances and Petroleum Products Used or Stored at the Site*

Five 55-gallon drums of unidentified materials were observed stored at the Caltrans District 11 staging facility located northwest-adjacent to the subject property. No secondary containment was provided for the materials. No spills or releases were observed within the vicinity of the stored materials. Based on regulatory oversight of hazardous materials, regular compliance inspections conducted, and no observed releases, these materials are not expected to represent a significant environmental concern at this time.

6.4.2 *PCBs*

One pad-mounted transformer was observed on the adjacent properties. No staining or leakage was observed in the vicinity of the transformer. Based on these observations, the presence of adjacent transformers is not expected to represent a significant environmental concern.

7.0 FINDINGS AND CONCLUSIONS

Findings

A *recognized environmental condition (REC)* refers to the presence or likely presence of any hazardous substances or petroleum products in, on, or at a property: due to release to the environment; under conditions indicative of a release to the environment; or under conditions that pose a material threat of a future release to the environment. The following was identified during the course of this assessment:

- Partner did not identify any recognized environmental conditions during the course of this assessment.

A *controlled recognized environmental condition (CREC)* refers to a REC resulting from a past release of hazardous substances or petroleum products that has been addressed to the satisfaction of the applicable regulatory authority, with hazardous substances or petroleum products allowed to remain in place subject to the implementation of required controls. The following was identified during the course of this assessment:

- Partner did not identify any controlled recognized environmental conditions during the course of this assessment.

A *historical recognized environmental condition (HREC)* refers to a past release of any hazardous substances or petroleum products that has occurred in connection with the property and has been addressed to the satisfaction of the applicable regulatory authority or meeting unrestricted use criteria established by a regulatory authority, without subjecting the property to any required controls. The following was identified during the course of this assessment:

- According to historical and regulatory documents reviewed in support of this assessment, San Diego Gas & Electric (SDG&E) occupied portions of the subject property between the mid-1940s until the late 1980s. During this period, SDG&E operated a vehicle maintenance facility, personnel training center, and general storage yard. Various chemicals were stored on the subject property during this period, including chlorinated and non-chlorinated solvents, polychlorinated biphenyls (PCBs) in transformers, paints, vehicle maintenance supplies, and pesticides and herbicides. Glasson Lumber Mill reportedly occupied the subject property in the 1930s and maintained a 280-gallon underground storage tank (UST) located at the northern corner of the subject property, south of the Dewey Street and Newton Avenue intersection, in at least 1938. Environmental investigations were initiated at the subject property in 1989 in support of property redevelopment with low-income housing.

The first subsurface site investigation was conducted at the subject property in January 1993. Hydrocarbon contamination at levels of potential regulatory concern and low levels of PCBs were identified in soils. A 280-gallon UST system, presumed to be the Glasson Mill UST installed in 1938, was also discovered during this investigation, which was severely corroded and empty upon discovery. The UST system was removed from the subject property and remedial excavation was performed in February 1993, which removed total petroleum hydrocarbon (TPH) impacts to levels below laboratory detection limits. The excavation was subsequently backfilled and compacted.

An intensive soil and groundwater investigation was conducted between April and May 1993 to address potential contamination at the subject property originating from historic land use. Five groundwater monitoring wells were installed and sampled for TPH, organic lead, purgeable halocarbons, purgeable aromatics, PCBs, and organochlorine pesticides (OCPs). Following well installation, SDG&E storage buildings, concrete pads, and asphalt-parking areas were demolished and the materials incorporated into the upper 18 to 24 inches of soil. Soil samples were collected in a grid pattern at 5 ft bgs in formational material across the subject property, resulting in 200 total grid soil samples. Two soil samples were also collected from each of the five groundwater monitoring wells. All soil samples were analyzed for TPH as gasoline and diesel. Any soil sample with TPH detections were analyzed for benzene, toluene, ethyl benzene and xylenes (BTEX). Soil samples collected from the demolished SDG&E warehouse were additionally analyzed for chlorinated solvents. Composite soil samples were prepared from discrete soil samples collected from either side of the demolished warehouse and analyzed for polycyclic aromatic hydrocarbons (PAHs), OCPs, and semi-volatile organic compounds (SVOCs). Additionally, composite samples were collected from the vicinity of the former concrete slab associated with the Glasson Lumber Mill and analyzed for OCPs.

No detections of contaminants above the laboratory detection limit were reported for groundwater samples collected and analyzed. The monitoring wells were subsequently closed in June 1993.

Of the 200 discrete soil samples collected, one sample contained 1,526 milligrams per kilogram (mg/kg) petroleum hydrocarbons and 4,400 micrograms per kilogram (ug/kg) benzo(a)pyrene. No BTEX, OCPs, or PCBs were detected. A trench was excavated near the sample location and discolored soil was observed, sampled, and analyzed. Upon analysis, it was determined that the discoloration and elevated TPH concentrations were due to the presence of tar asphalt inclusions in the sample collected.

One composite soil sample contained 66 mg/kg total recoverable petroleum hydrocarbons (TRPH). However, due to the low concentrations detected, additional soil sampling was not considered warranted.

During the investigation, a blind sump was discovered. A soil sample was collected from the bottom of the sump at 6 ft bgs and analyzed for TPH, OCPs, PCBs, and PAHs. No constituents were detected above the laboratory detection limit. The bottom of the sump was deepened by one foot and one sample was collected and analyzed for TRPH. The sample contained 132 mg/kg TRPH. The sump was demolished and removed and soil surrounding the sump was excavated by an additional foot. Six confirmation soil samples were collected and analyzed for TRPH and no detectable concentrations were reported.

Aside from the detections associated with the single discrete soil sample, single composite soil sample, and sample collected from the blind sump, no concentrations of any contaminants analyzed during the site investigation were detected. The areas associated with the detections were further investigated and/or remediated by over-excavation during the investigation.

Approximately 180 cubic yards of soil containing between non-detectable concentrations and 26 mg/kg TPH were generated from site investigation activities. An additional three cubic yards of soil were generated containing an average concentration of 2,061 mg/kg TPH. During demolition of the building, concrete pads, and asphalt-parking lot, the demolition contractor inadvertently incorporated the contaminated soil into the top 18 to 24 inches of soil across the subject property. However, given the absence of BTEX detections during the sampling program and relatively small volume spread over a large 18,000 SF area, the distribution of the contaminated soil was not considered a human health risk. The regulatory case was issued closure by the San Diego County Department of Environmental Health (SDCDEH) in April 2001 without contingencies or land use restrictions.

The subject property is associated with an unauthorized release (H32282-001) that has received regulatory case closure without contingencies or land use restrictions. Based on removal of the former UST, reduction of soil contamination to levels deemed acceptable by the SDCDEH, and case closure without contingencies or land use restrictions, the release associated with the subject property is considered an historical recognized environmental condition.

An *environmental issue* refers to environmental concerns identified by Partner, which do not qualify as RECs; however, warrant further discussion. The following was identified during the course of this assessment:

- Minor to moderate mold or mildew growth was observed in several bathrooms surveyed during the site reconnaissance.

Conclusions, Opinions and Recommendations

Partner has performed a Phase I Environmental Site Assessment in conformance with the scope and limitations of ASTM Practice E1527-13 of 2001 Newton Avenue in San Diego, San Diego County, California (the "subject property"). Any exceptions to, or deletions from, this practice are described in Section 1.5 of this report.

This assessment has revealed no evidence of recognized environmental conditions in connection with the subject property. Based on the conclusions of this assessment, Partner recommends the following:

- The mold/mildew growth observed on the subject property should be remediated as part of routine maintenance.

8.0 SIGNATURES OF ENVIRONMENTAL PROFESSIONALS

Partner has performed a Phase I Environmental Site Assessment of the property located at 2001 Newton Avenue in San Diego, San Diego County, California in conformance with the scope and limitations of the protocol and the limitations stated earlier in this report. Exceptions to or deletions from this protocol are discussed earlier in this report.

By signing below, Partner declares that, to the best of our professional knowledge and belief, we meet the definition of *Environmental Professional* as defined in §312.10 of 40 CFR §312. Partner has the specific qualifications based on education, training, and experience to assess a *property* of the nature, history, and setting of the subject *property*. Partner has developed and performed the all appropriate inquiries in conformance with the standards and practices set forth in 40 CFR Part 312.

Prepared By:



Aapris Medzhibovsky
Environmental Professional/Scientist

Reviewed By:



Stanley Rutkowski
Senior Author

9.0 REFERENCES

Reference Documents

American Society for Testing and Materials, Standard Practice for Environmental Site Assessments: Phase I Environmental Site Assessment Process, ASTM Designation: E1527-13.

California Division of Oil, Gas and Geothermal Resources (DOGGR),

Department of Toxic Substances Control (DTSC), EnviroStor and Hazardous Waste Tracking System (HWTS) Data Management Systems, October 2019

Environmental Data Resources (EDR), Radius Report, October 2019

Federal Emergency Management Agency, Federal Insurance Administration, National Flood Insurance Program, Flood Insurance Map, accessed via internet, October 2019

Regional Water Quality Control Board (RWQCB), GeoTracker Data Management System, October 2019

San Diego City Development Services Department (SDDSD), October 2019

San Diego County Air Pollution Control District (APCD), October 2019

San Diego County Assessor and Tax Collector, October 2019

San Diego County Department of Environmental Health (SDCDEH), October 2019

San Diego County Planning & Development Services (PDS), October 2019

United States Department of Agriculture, Natural Resources Conservation Service, accessed via internet, October 2019

United States Department of Agriculture, Natural Resources Conservation Service, Web Soil Survey, accessed via the internet, October 2019

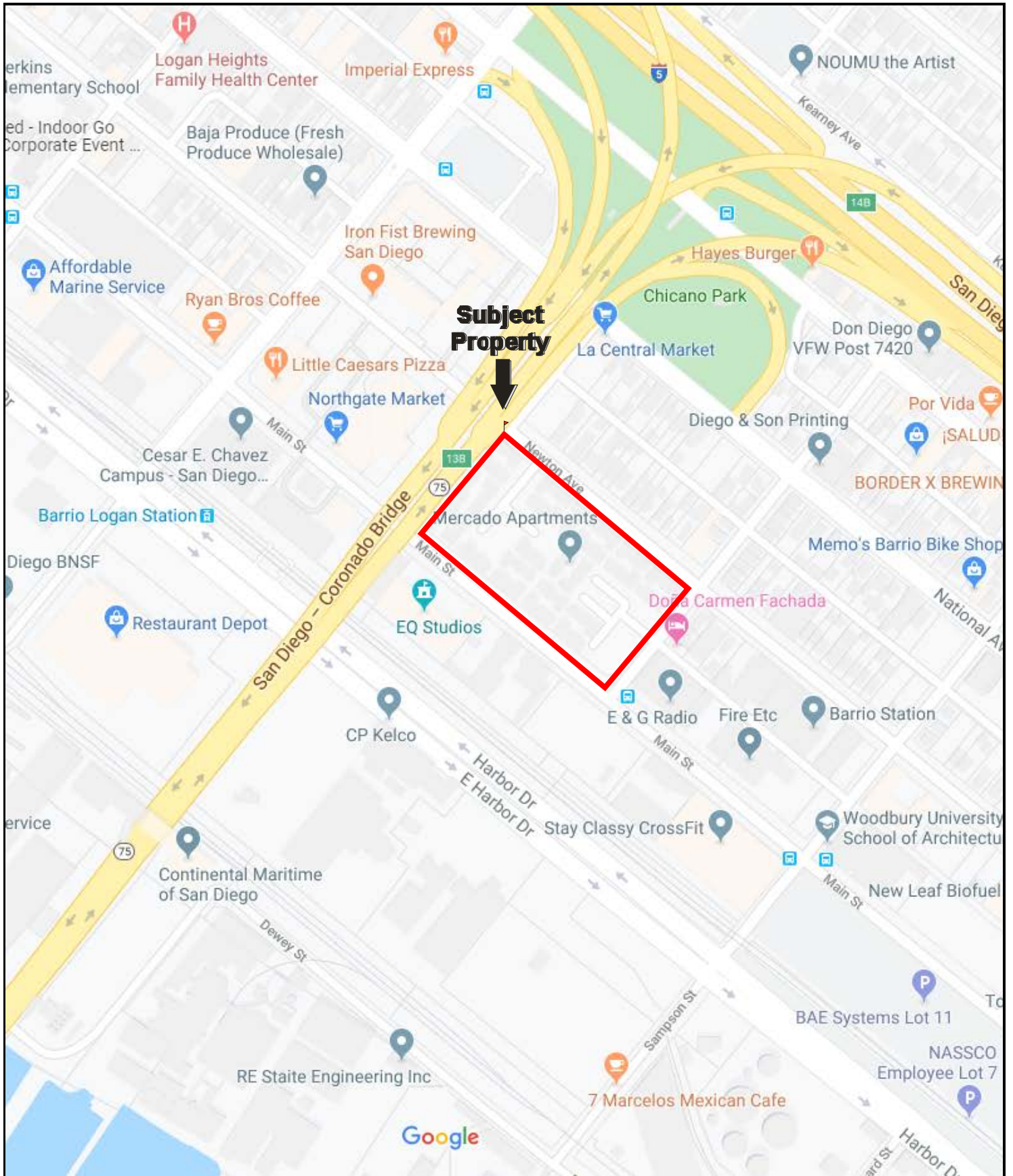
United States Environmental Protection Agency, EPA Map of Radon Zones (Document EPA-402-R-93-071), accessed via the internet, October 2019

United States Geological Survey, accessed via the Internet, October 2019

United States Geological Survey Topographic Map 1995, 7.5 minute series, accessed via internet, October 2019

FIGURES

- 1 SITE LOCATION MAP**
- 2 SITE PLAN**
- 3 TOPOGRAPHIC MAP**



Drawing Not To Scale

KEY:
Subject Property 

FIGURE 1: SITE LOCATION MAP
Project No. 19-262105.1





**INFERRED
GROUNDWATER FLOW**
Depth: 3.5 - 7.7 feet bgs

KEY:

- Subject Property
- Transformer
- Dumpster

FIGURE 2: SITE PLAN
Project No. 19-262105.1



USGS 7.5 Minute *Point Loma, California* Quadrangle
 Created: 2018

KEY:
 Subject Property 

FIGURE 3: TOPOGRAPHIC MAP
 Project No. 19-259476.1

APPENDIX A: SITE PHOTOGRAPHS



1. View of the subject property from Newton Avenue facing southeast



2. View of Mercado Early Learning Academy from Newton Avenue facing southwest



3. Representative view of subject property buildings



4. Representative view of subject property buildings



5. Representative view of unit exteriors



6. View of elevator equipment room



7. View of open container of hydraulic fluid stored in elevator equipment room and surficial spill



8. Interior view of maintenance shed



9. Representative view of paints stored in maintenance shed



10. Representative view of the on-site laundering rooms



11. View of gasoline and oil stored in secondary containment within maintenance shed



12. Representative view of pad-mounted transformer located on the subject property



13. View of the electric vehicle charging stations



14. Representative view of 1bd/1ba living room



15. Representative view of 1bd/1ba dining area



16. Representative view of 1bd/1ba living room and kitchen



17. Representative view of 1bd/1ba bedroom



18. Representative view of 2bd/1ba living room



19. Representative view of 2bd/1ba kitchen




20. Representative view of 2bd/1ba bedroom



21. Representative view of mold growth observed in bathroom units



22. Representative view of 3bd/3ba living room



23. Representative view of 3bd/3ba dining area



24. Representative view of 3bd/3ba kitchen



25. Representative view of 3bd/3ba bedroom



26. View of northwest-adjacent Caltrans Coronado Bridge staging facility (1995 Newton Avenue)



27. View of northeast-adjacent vacant parcel (2002-2004 Newton Avenue)



28. View of northeast-adjacent warehouse (2046 Newton Avenue)



29. View of northeast-adjacent Tum Yeto skateboard distribution company (2096 Newton Avenue)



30. View of southeast-adjacent SDG&E storage facility (no legal address)



31. View of southeast-adjacent Vault Auto Storage (2102-2120 Main Street)



32. View of southwest-adjacent light-industrial facilities (2011-2049 Main Street)



33. Representative view of southwest-adjacent EQ Studios (2001-2009 Main Street)



34. Representative view of southwest-adjacent Dennis Covey Art Gallery (1991 Main Street)



35. View of southwest-adjacent pad-mounted transformer



36. View of 55-gallon drums stored at Caltrans Coronado Bridge staging facility

APPENDIX B: HISTORICAL/REGULATORY DOCUMENTATION




500

1000

2000



Key: Subject Property 



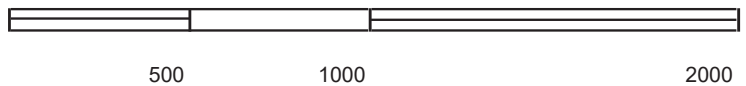
500

1000

2000



Key: Subject Property 



Key: Subject Property 



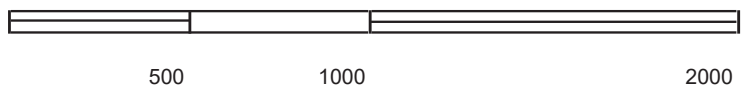
500

1000

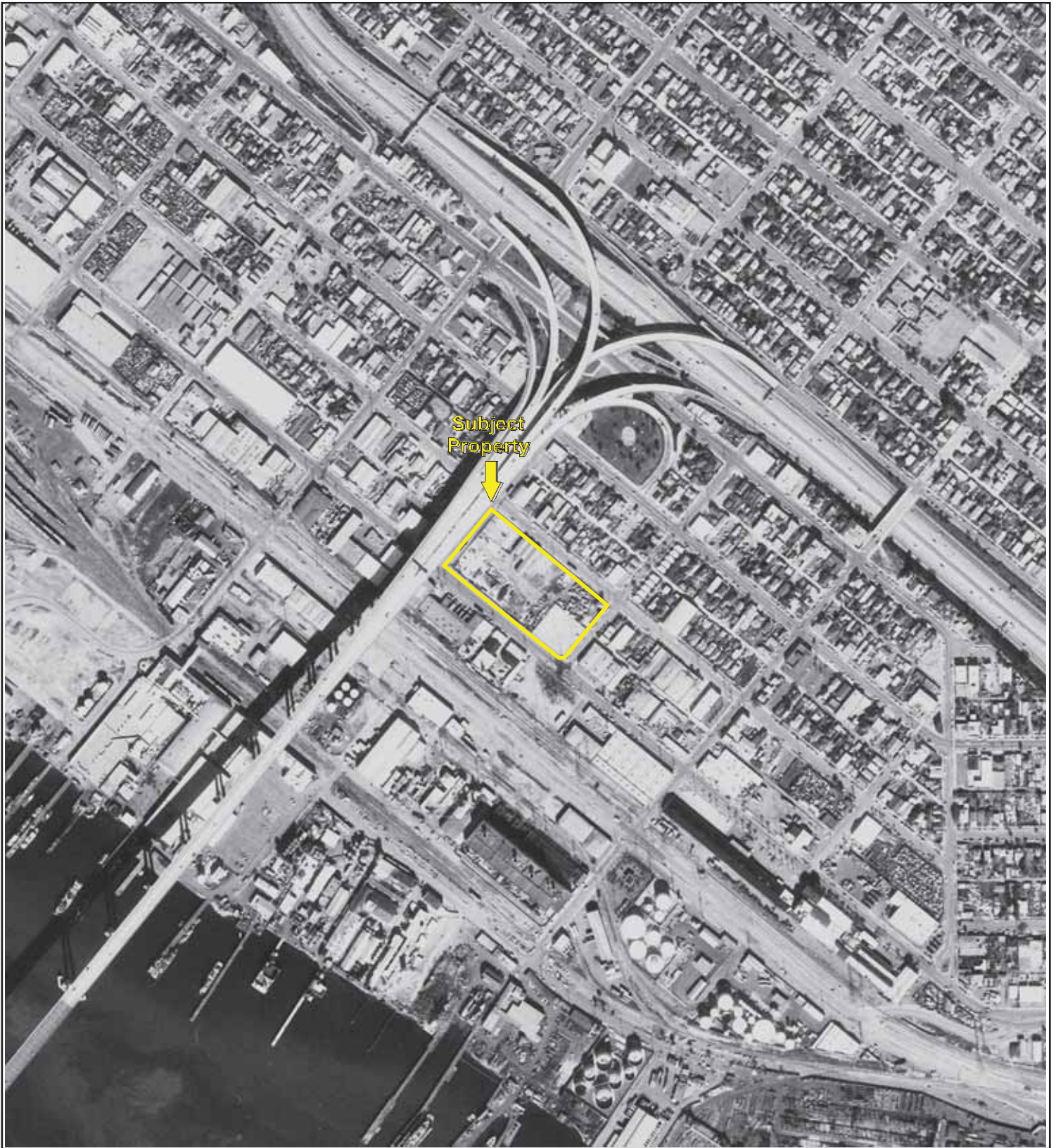
2000



Key: Subject Property 



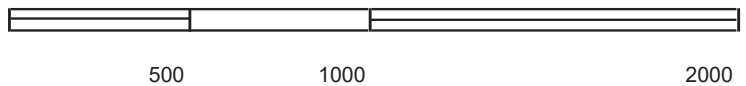
Key: Subject Property 



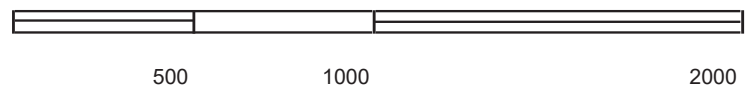
Key: Subject Property 



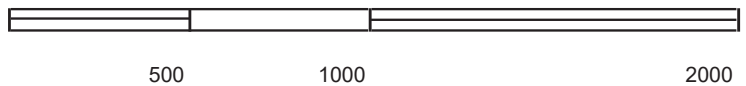
Subject Property



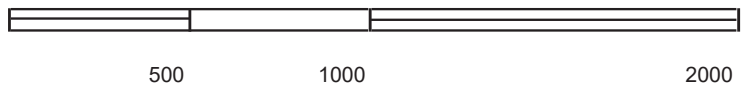

Key: Subject Property 



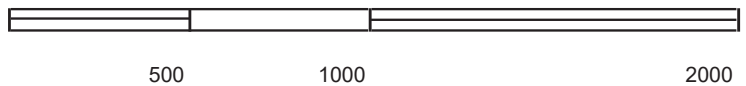
Key: Subject Property 



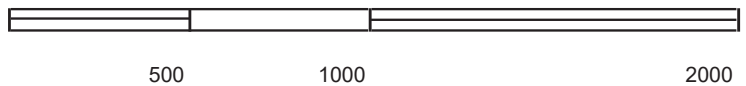
Key: Subject Property 



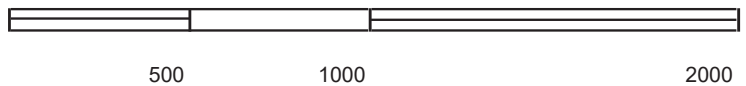

Key: Subject Property 



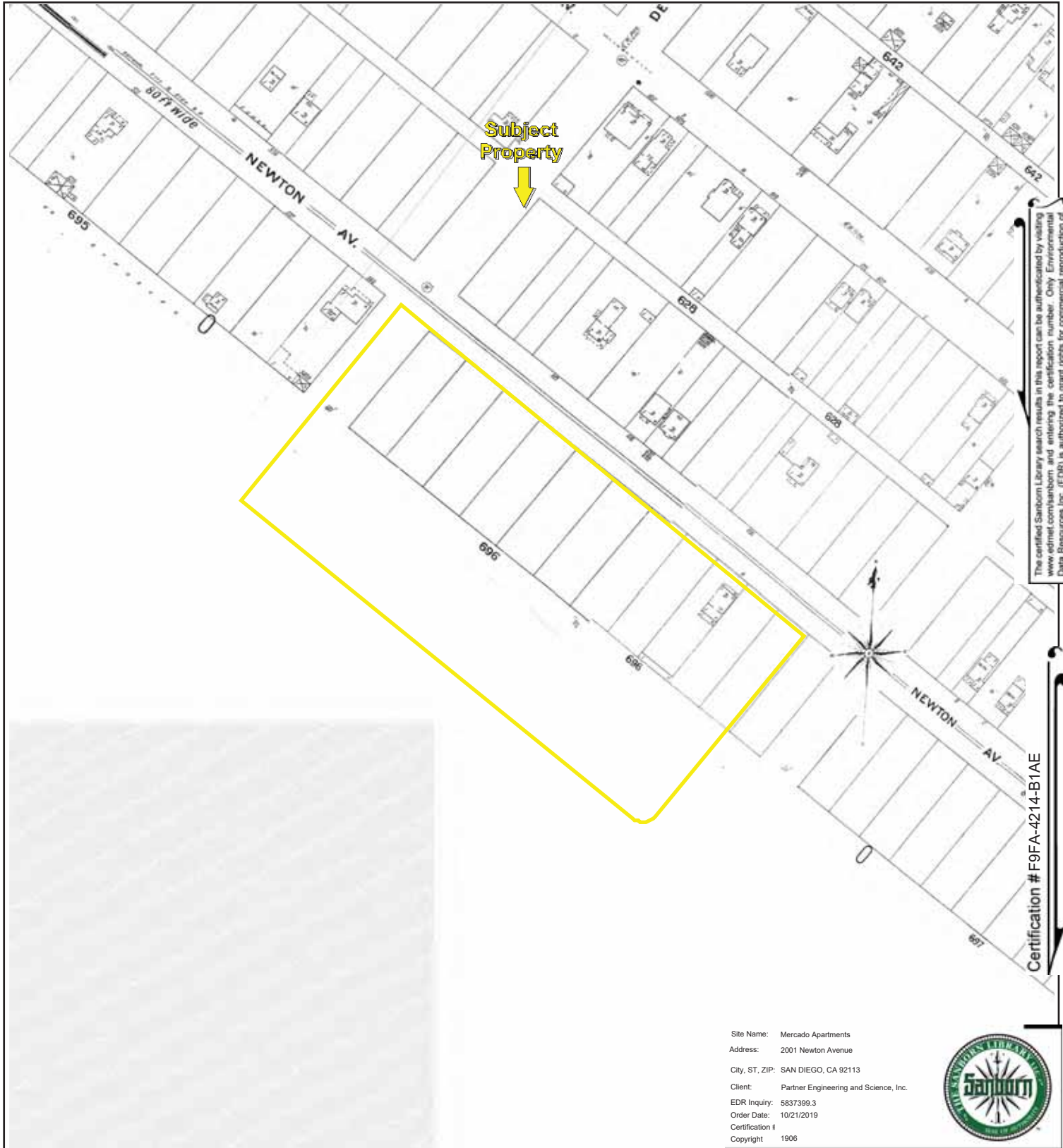
Key: Subject Property 



Key: Subject Property 




Key: Subject Property 



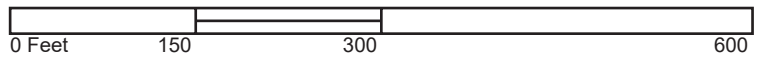
The certified Sanborn Library search results in this report can be authenticated by visiting www.edr.com/sanborn and entering the certification number. Only Environmental Data Resources Inc. (EDR) is authorized to grant rights for commercial reproduction of maps by The Sanborn Library LLC, the copyright holder for the collection.

Certification # F9FA-4214-B1AE

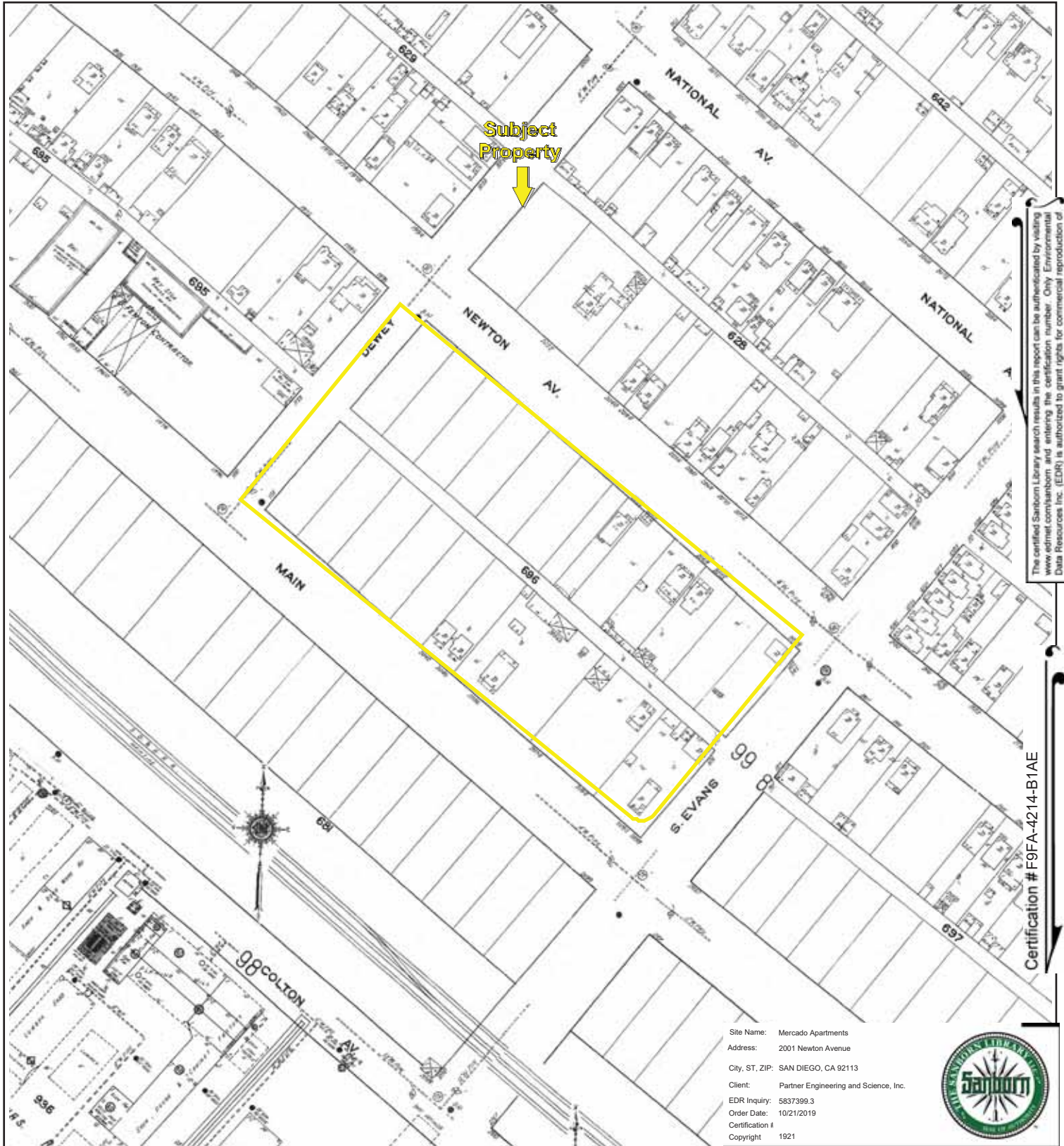
Site Name: Mercado Apartments
 Address: 2001 Newton Avenue
 City, ST, ZIP: SAN DIEGO, CA 92113
 Client: Partner Engineering and Science, Inc.
 EDR Inquiry: 5837399.3
 Order Date: 10/21/2019
 Certification #: F9FA-4214-B1AE
 Copyright: 1906



Volume 1, Sheet 8
 Volume 1, Sheet 7



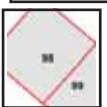
Key: Subject Property



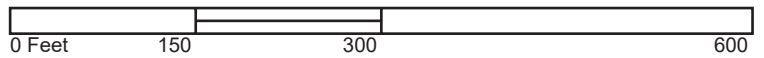
The certified Sanborn Library search results in this report can be authenticated by visiting www.edr.com/sanborn and entering the certification number. Only Environmental Data Resources Inc. (EDR) is authorized to grant rights for commercial reproduction of maps by The Sanborn Library LLC, the copyright holder for the collection.

Certification # F9FA-4214-B1AE

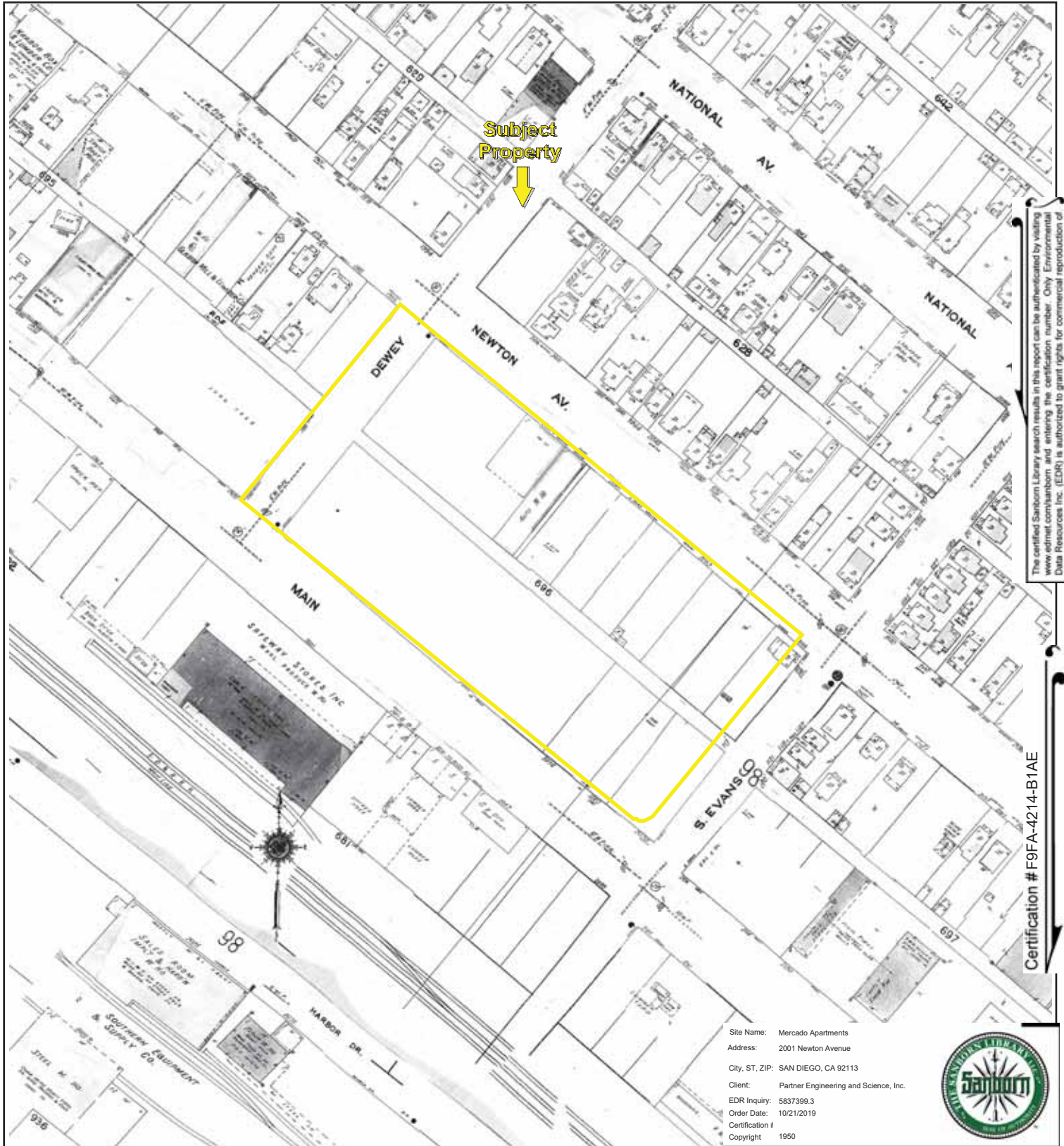
Site Name: Mercado Apartments
 Address: 2001 Newton Avenue
 City, ST, ZIP: SAN DIEGO, CA 92113
 Client: Partner Engineering and Science, Inc.
 EDR Inquiry: 5837399.3
 Order Date: 10/21/2019
 Certification #: F9FA-4214-B1AE
 Copyright: 1921



Volume 1, Sheet 99
 Volume 1, Sheet 98



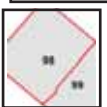
Key: Subject Property



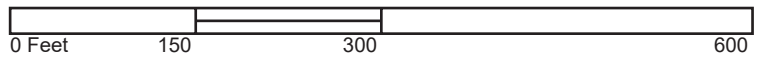
The certified Sanborn Library search results in this report can be authorized by visiting www.edr.com/sanborn and entering the certification number. Only Environmental Data Resources Inc. (EDR) is authorized to grant rights for commercial reproduction of maps by The Sanborn Library LLC, the copyright holder for the collection.

Certification # F9FA-4214-B1AE

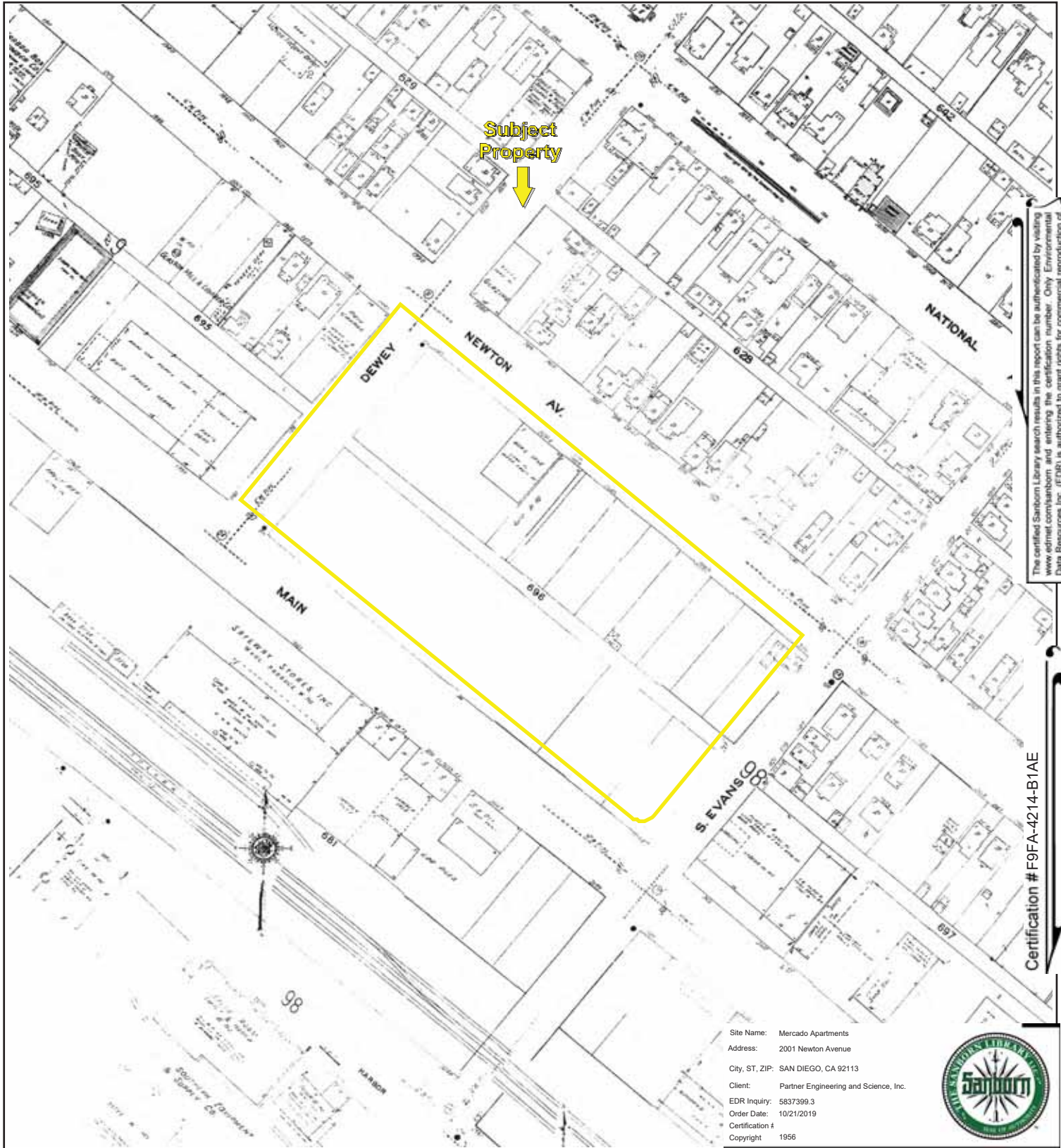
Site Name: Mercado Apartments
 Address: 2001 Newton Avenue
 City, ST, ZIP: SAN DIEGO, CA 92113
 Client: Partner Engineering and Science, Inc.
 EDR Inquiry: 5837399.3
 Order Date: 10/21/2019
 Certification #: F9FA-4214-B1AE
 Copyright: 1950



Volume 1, Sheet 99
 Volume 1, Sheet 98



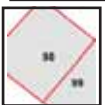
Key: Subject Property



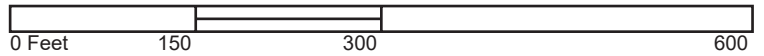
The certified Sanborn Library search results in this report can be authorized by visiting www.edr.com/sanborn and entering the certification number. Only Environmental Data Resources Inc. (EDR) is authorized to grant rights for commercial reproduction of maps by The Sanborn Library LLC, the copyright holder for the collection.

Certification # FOFA-4214-B1AE

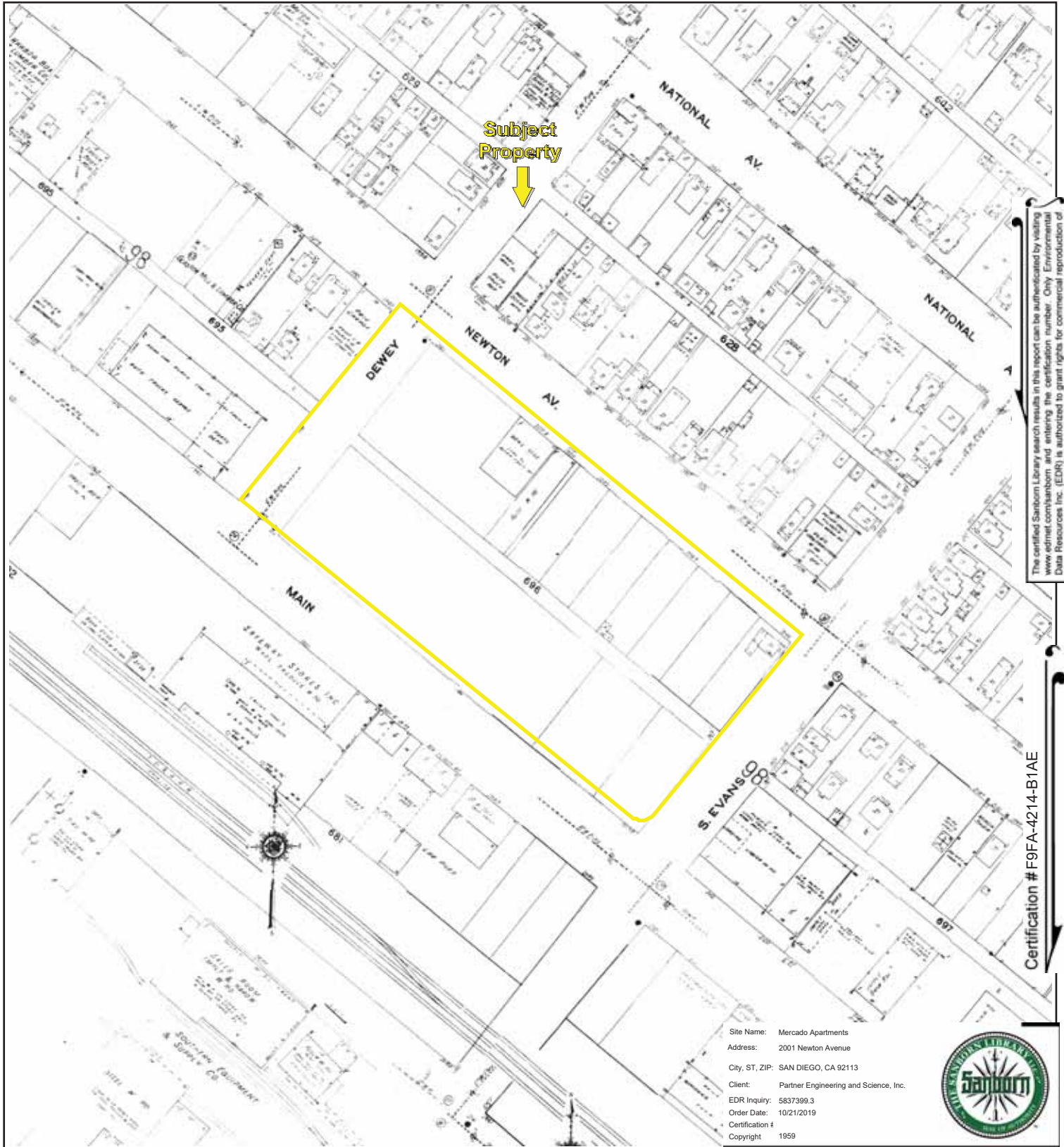
Site Name: Mercado Apartments
 Address: 2001 Newton Avenue
 City, ST, ZIP: SAN DIEGO, CA 92113
 Client: Partner Engineering and Science, Inc.
 EDR Inquiry: 5837399.3
 Order Date: 10/21/2019
 Certification #: FOFA-4214-B1AE
 Copyright: 1956



Volume 1, Sheet 99
 Volume 1, Sheet 98



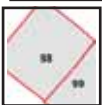
Key: Subject Property



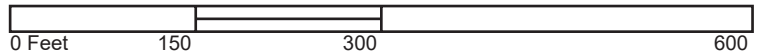
The certified Sanborn Library search results in this report can be authenticated by visiting www.edr.com/sanborn and entering the certification number. Only Environmental Data Resources Inc. (EDR) is authorized to grant rights for commercial reproduction of maps by The Sanborn Library LLC, the copyright holder for the collection.

Certification # FOFA-4214-B1AE

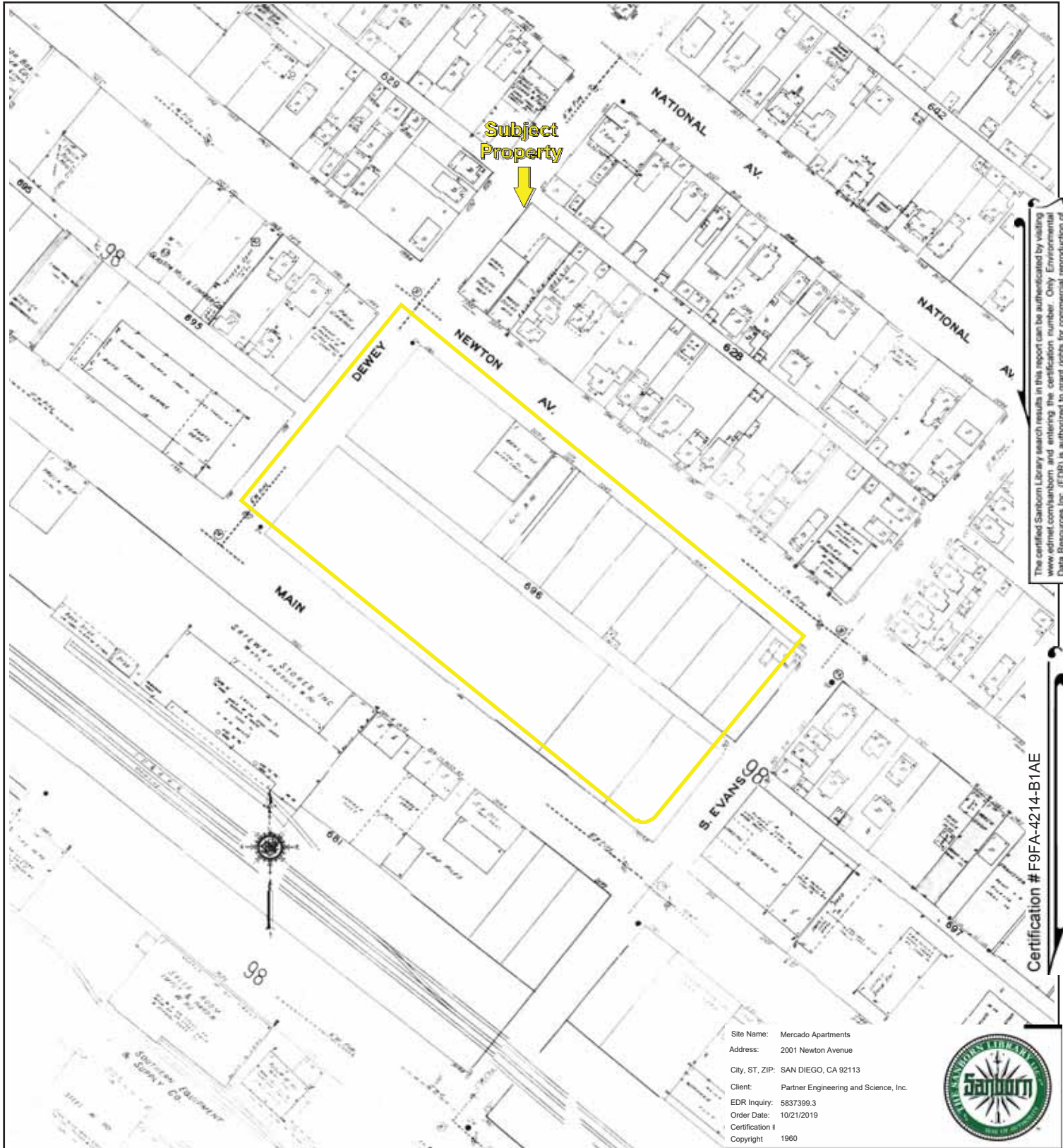
Site Name: Mercado Apartments
 Address: 2001 Newton Avenue
 City, ST, ZIP: SAN DIEGO, CA 92113
 Client: Partner Engineering and Science, Inc.
 EDR Inquiry: 5837399.3
 Order Date: 10/21/2019
 Certification #: FOFA-4214-B1AE
 Copyright: 1959



Volume 1, Sheet 99
 Volume 1, Sheet 98



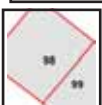
Key: Subject Property



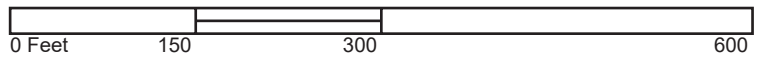
The certified Sanborn Library search results in this report can be authenticated by visiting www.edr.com/sanborn and entering the certification number. Only Environmental Data Resources Inc. (EDR) is authorized to grant rights for commercial reproduction of maps by The Sanborn Library LLC, the copyright holder for the collection.

Certification # FOFA-4214-B1AE

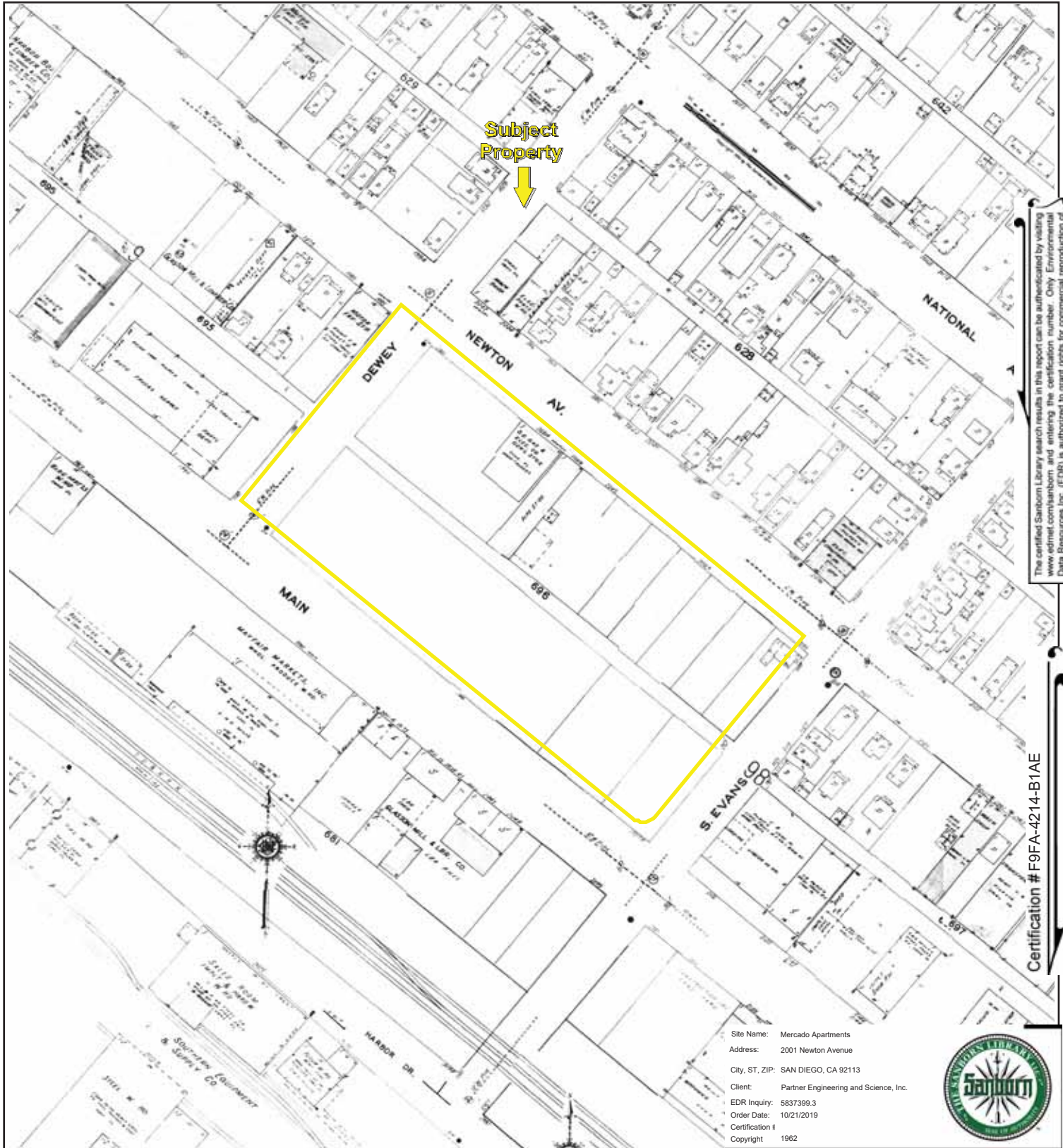
Site Name: Mercado Apartments
 Address: 2001 Newton Avenue
 City, ST, ZIP: SAN DIEGO, CA 92113
 Client: Partner Engineering and Science, Inc.
 EDR Inquiry: 5837399.3
 Order Date: 10/21/2019
 Certification #: FOFA-4214-B1AE
 Copyright: 1960



Volume 1, Sheet 99
 Volume 1, Sheet 98



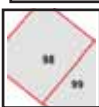
Key: Subject Property



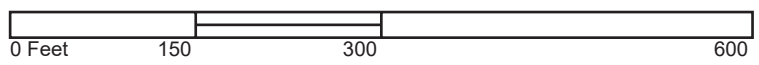
The certified Sanborn Library search results in this report can be authorized by visiting www.edr.com/sanborn and entering the certification number. Only Environmental Data Resources Inc. (EDR) is authorized to grant rights for commercial reproduction of maps by The Sanborn Library LLC, the copyright holder for the collection.

Certification # FOFA-4214-B1AE

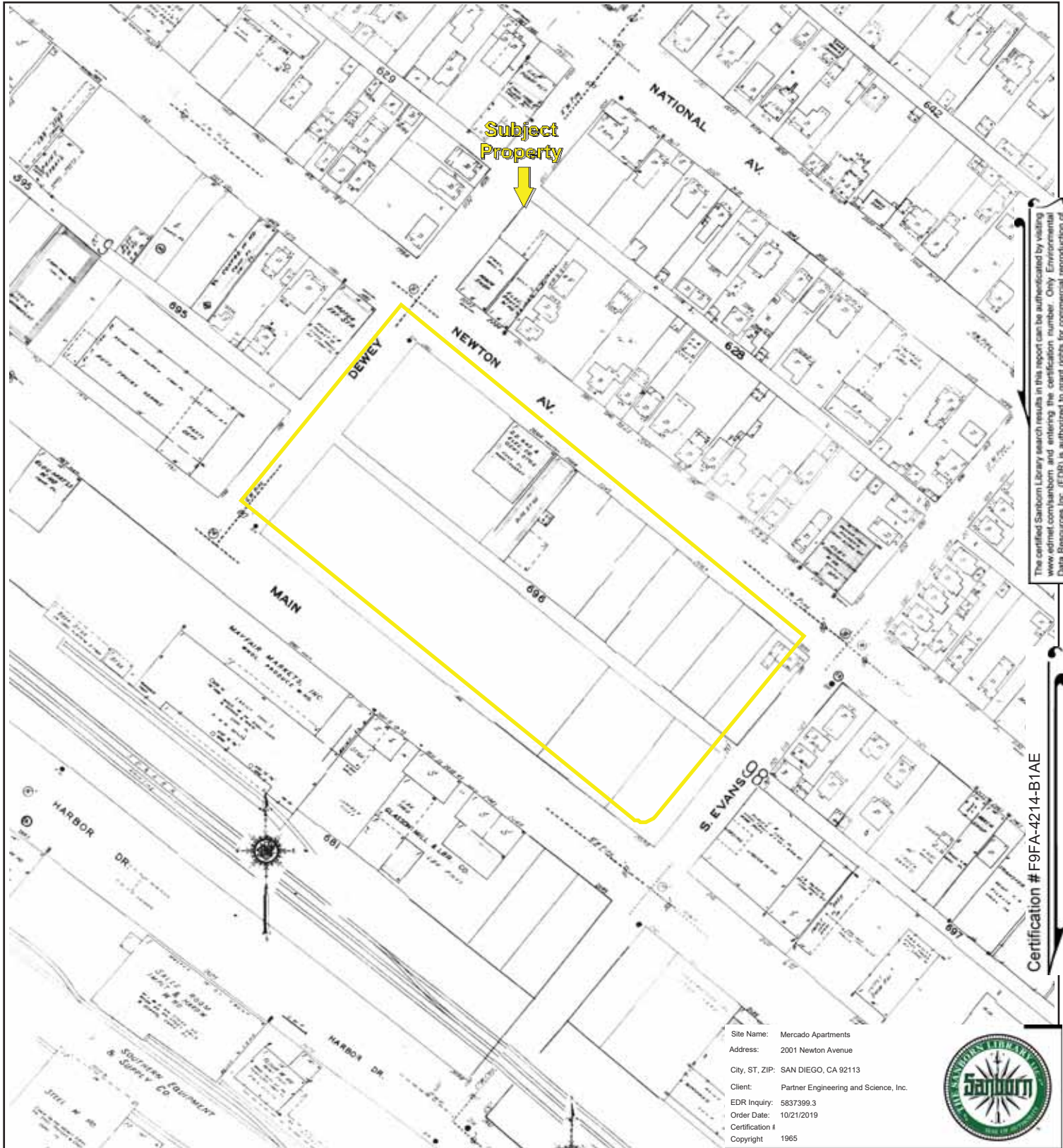
Site Name: Mercado Apartments
 Address: 2001 Newton Avenue
 City, ST, ZIP: SAN DIEGO, CA 92113
 Client: Partner Engineering and Science, Inc.
 EDR Inquiry: 5837399.3
 Order Date: 10/21/2019
 Certification #: FOFA-4214-B1AE
 Copyright: 1962



Volume 1, Sheet 99
 Volume 1, Sheet 98



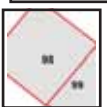
Key: Subject Property



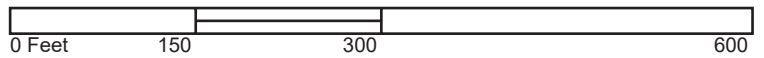
The certified Sanborn Library search results in this report can be authenticated by visiting www.edr.com/sanborn and entering the certification number. Only Environmental Data Resources Inc. (EDR) is authorized to grant rights for commercial reproduction of maps by The Sanborn Library LLC, the copyright holder for the collection.

Certification # FOFA-4214-B1AE

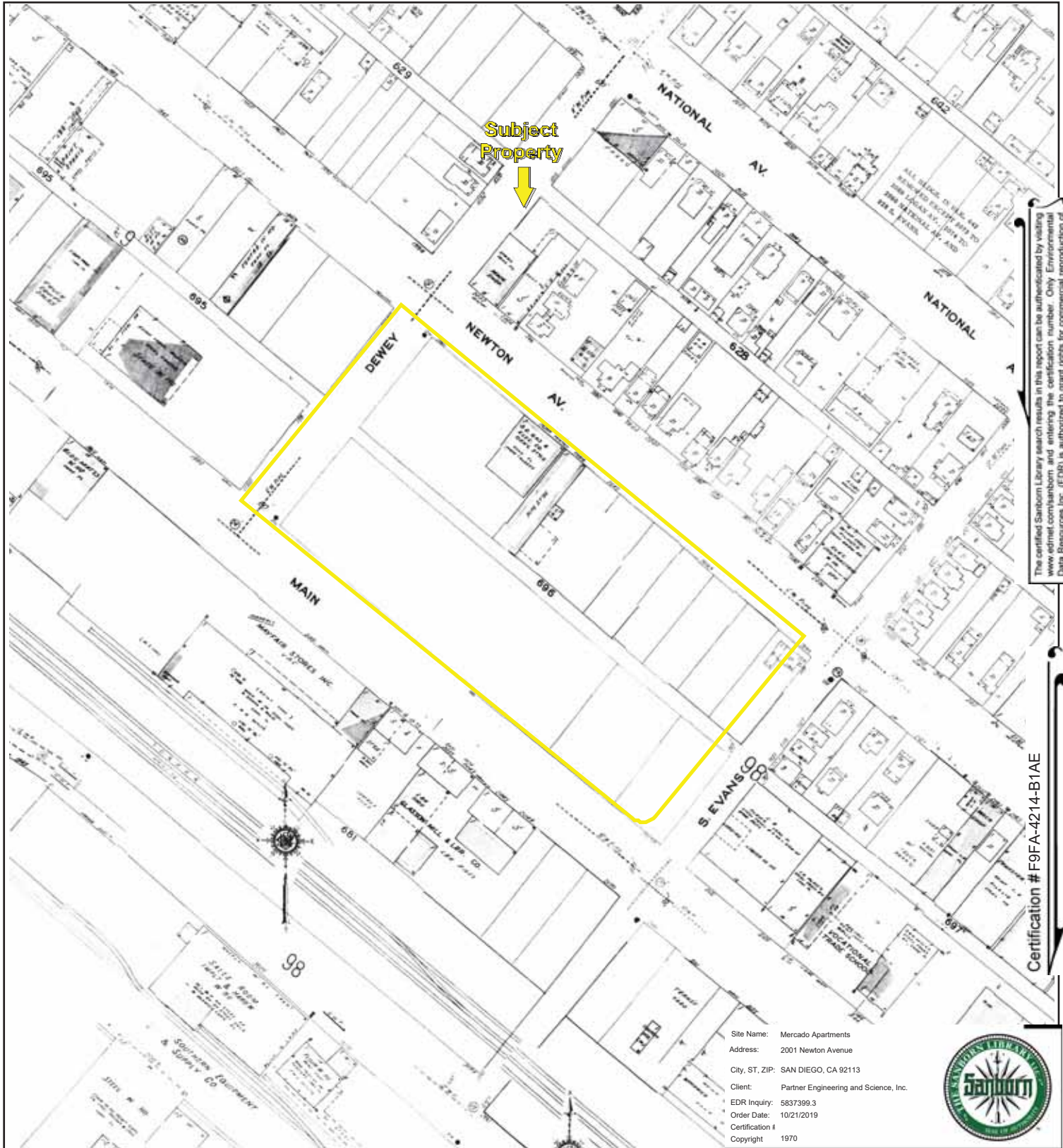
Site Name: Mercado Apartments
 Address: 2001 Newton Avenue
 City, ST, ZIP: SAN DIEGO, CA 92113
 Client: Partner Engineering and Science, Inc.
 EDR Inquiry: 5837399.3
 Order Date: 10/21/2019
 Certification #: FOFA-4214-B1AE
 Copyright: 1965



Volume 1, Sheet 98
 Volume 1, Sheet 99



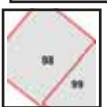
Key: Subject Property



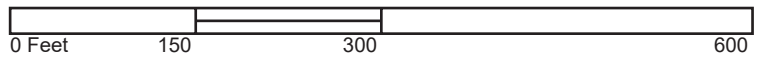
The certified Sanborn Library search results in this report can be authenticated by visiting www.edr.com/sanborn and entering the certification number. Only Environmental Data Resources Inc. (EDR) is authorized to grant rights for commercial reproduction of maps by The Sanborn Library LLC, the copyright holder for the collection.

Certification # F9FA-4214-B1AE

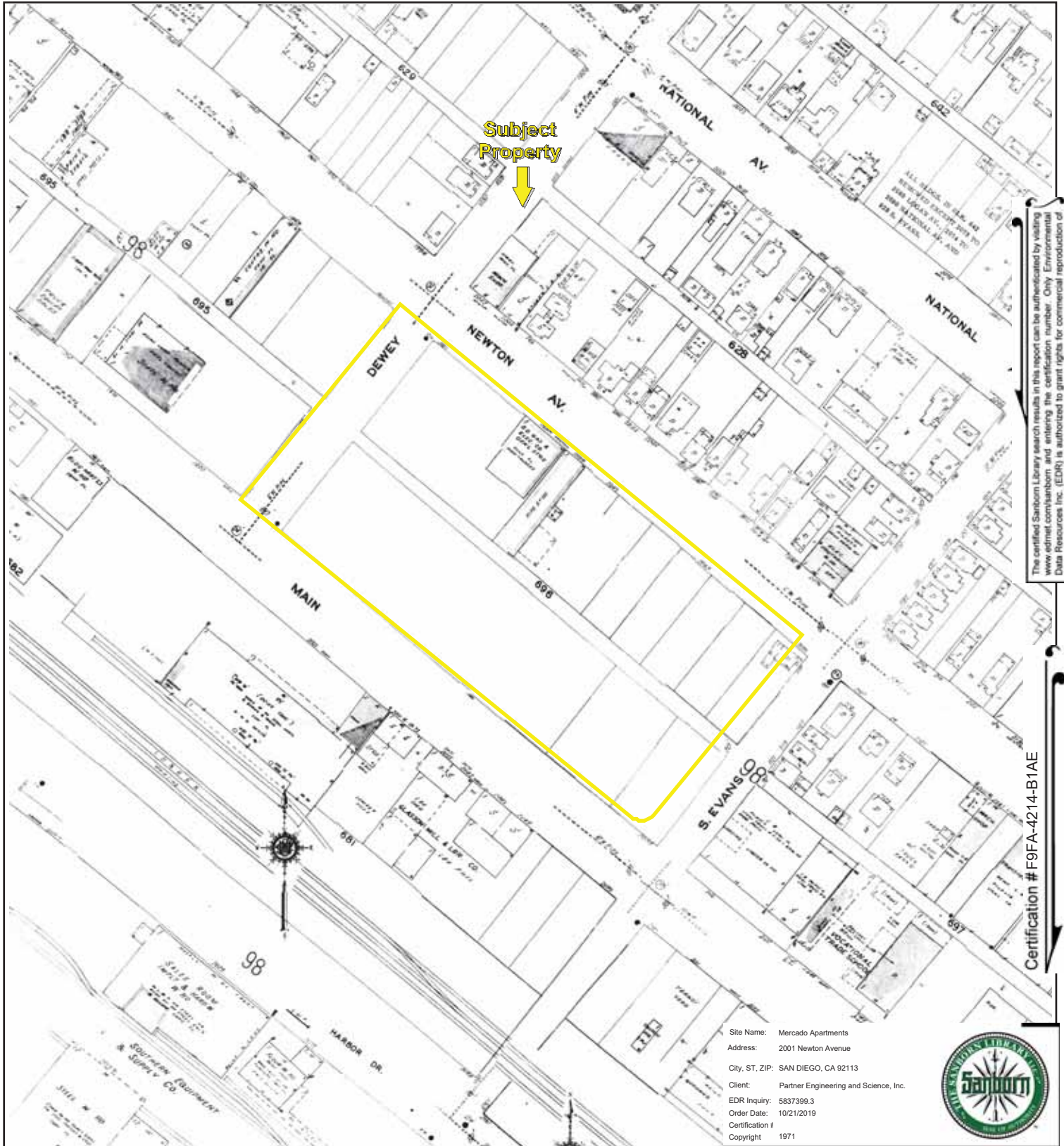
Site Name: Mercado Apartments
 Address: 2001 Newton Avenue
 City, ST, ZIP: SAN DIEGO, CA 92113
 Client: Partner Engineering and Science, Inc.
 EDR Inquiry: 5837399.3
 Order Date: 10/21/2019
 Certification #: 4
 Copyright: 1970



Volume 1, Sheet 99
 Volume 1, Sheet 98



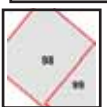
Key: Subject Property



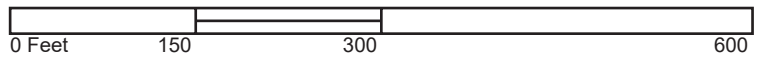
The certified Sanborn Library search results in this report can be authenticated by visiting www.edr.com/sanborn and entering the certification number. Only Environmental Data Resources Inc. (EDR) is authorized to grant rights for commercial reproduction of maps by The Sanborn Library LLC, the copyright holder for the collection.

Certification # F9FA-4214-B1AE

Site Name: Mercado Apartments
 Address: 2001 Newton Avenue
 City, ST, ZIP: SAN DIEGO, CA 92113
 Client: Partner Engineering and Science, Inc.
 EDR Inquiry: 5837399.3
 Order Date: 10/21/2019
 Certification #: F9FA-4214-B1AE
 Copyright: 1971



Volume 1, Sheet 99
 Volume 1, Sheet 98



Key: Subject Property

Mercado Apartments

2001 Newton Avenue
SAN DIEGO, CA 92113

Inquiry Number: 5837399.5
October 21, 2019

The EDR-City Directory Abstract

TABLE OF CONTENTS

SECTION

Executive Summary

Findings

City Directory Images

Thank you for your business.
Please contact EDR at 1-800-352-0050
with any questions or comments.

Disclaimer - Copyright and Trademark Notice

This Report contains certain information obtained from a variety of public and other sources reasonably available to Environmental Data Resources, Inc. It cannot be concluded from this Report that coverage information for the target and surrounding properties does not exist from other sources. **NO WARRANTY EXPRESSED OR IMPLIED, IS MADE WHATSOEVER IN CONNECTION WITH THIS REPORT. ENVIRONMENTAL DATA RESOURCES, INC. SPECIFICALLY DISCLAIMS THE MAKING OF ANY SUCH WARRANTIES, INCLUDING WITHOUT LIMITATION, MERCHANTABILITY OR FITNESS FOR A PARTICULAR USE OR PURPOSE. ALL RISK IS ASSUMED BY THE USER. IN NO EVENT SHALL ENVIRONMENTAL DATA RESOURCES, INC. BE LIABLE TO ANYONE, WHETHER ARISING OUT OF ERRORS OR OMISSIONS, NEGLIGENCE, ACCIDENT OR ANY OTHER CAUSE, FOR ANY LOSS OR DAMAGE, INCLUDING, WITHOUT LIMITATION, SPECIAL, INCIDENTAL, CONSEQUENTIAL, OR EXEMPLARY DAMAGES. ANY LIABILITY ON THE PART OF ENVIRONMENTAL DATA RESOURCES, INC. IS STRICTLY LIMITED TO A REFUND OF THE AMOUNT PAID FOR THIS REPORT.** Purchaser accepts this Report "AS IS". Any analyses, estimates, ratings, environmental risk levels or risk codes provided in this Report are provided for illustrative purposes only, and are not intended to provide, nor should they be interpreted as providing any facts regarding, or prediction or forecast of, any environmental risk for any property. Only a Phase I Environmental Site Assessment performed by an environmental professional can provide information regarding the environmental risk for any property. Additionally, the information provided in this Report is not to be construed as legal advice.

Copyright 2017 by Environmental Data Resources, Inc. All rights reserved. Reproduction in any media or format, in whole or in part, of any report or map of Environmental Data Resources, Inc. or its affiliates is prohibited without prior written permission.

EDR and its logos (including Sanborn and Sanborn Map) are trademarks of Environmental Data Resources, Inc. or its affiliates. All other trademarks used herein are the property of their respective owners.

EXECUTIVE SUMMARY

DESCRIPTION

Environmental Data Resources, Inc.'s (EDR) City Directory Abstract is a screening tool designed to assist environmental professionals in evaluating potential liability on a target property resulting from past activities. EDR's City Directory Abstract includes a search and abstract of available city directory data. For each address, the directory lists the name of the corresponding occupant at five year intervals.

Business directories including city, cross reference and telephone directories were reviewed, if available, at approximately five year intervals for the years spanning 1903 through 2014. This report compiles information gathered in this review by geocoding the latitude and longitude of properties identified and gathering information about properties within 660 feet of the target property.

A summary of the information obtained is provided in the text of this report.

RECORD SOURCES

EDR's Digital Archive combines historical directory listings from sources such as Cole Information and Dun & Bradstreet. These standard sources of property information complement and enhance each other to provide a more comprehensive report.

EDR is licensed to reproduce certain City Directory works by the copyright holders of those works. The purchaser of this EDR City Directory Report may include it in report(s) delivered to a customer. Reproduction of City Directories without permission of the publisher or licensed vendor may be a violation of copyright.

Data by

infoUSA[®]

Copyright©2008
All Rights Reserved

RESEARCH SUMMARY

The following research sources were consulted in the preparation of this report. An "X" indicates where information was identified in the source and provided in this report.

<u>Year</u>	<u>Source</u>	<u>TP</u>	<u>Adjoining</u>	<u>Text Abstract</u>	<u>Source Image</u>
2014	EDR Digital Archive	X	X	X	-
2010	EDR Digital Archive	X	X	X	-
2006	Haines Company, Inc.	-	X	X	-
	Haines Company, Inc.	X	X	X	-
2000	Haines & Company	-	X	X	X
	Haines & Company	X	X	X	X
1995	PACIFIC BELL WHITE PAGES	-	X	X	-
1992	PACIFIC BELL WHITE PAGES	-	X	X	-
1991	PACIFIC BELL WHITE PAGES	-	X	X	-
1989	Pacific Bell	-	X	X	-
1985	PACIFIC BELL WHITE PAGES	-	X	X	-
1984	R. L. Polk & Co.	-	X	X	X

EXECUTIVE SUMMARY

<u>Year</u>	<u>Source</u>	<u>TP</u>	<u>Adjoining</u>	<u>Text Abstract</u>	<u>Source Image</u>
1980	R. L. Polk & Co.	-	X	X	X
1976	Luskey Brothers & Co., Inc.	-	-	-	-
1975	R. L. Polk & Co.	-	X	X	X
	R. L. Polk & Co.	X	X	X	X
1971	Community Directory Co.	-	-	-	-
1970	John M. Ducey	-	X	X	-
	John M. Ducey	X	X	X	-
1966	R. L. Polk & Co.	-	X	X	X
	R. L. Polk & Co.	X	X	X	X
1965	Luskey Brothers Co., Inc.	-	-	-	-
1962	Community Directory Co.	-	-	-	-
1961	R. L. Polk & Co.	-	X	X	X
	R. L. Polk & Co.	X	X	X	X
1960	The Pacific Telephone Telegraph Co.	-	X	X	-
1956	R. L. Polk & Co.	-	X	X	-
1955	R. L. Polk & Co.	-	X	X	-
1952	R. L. Polk & Co. of California	-	X	X	-
	R. L. Polk & Co. of California	-	X	X	X
1950	The Pacific Telephone & Telegraph Co.	-	-	-	-
1948	San Diego Directory Co.	-	X	X	-
	San Diego Directory Co.	-	X	X	X
1945	San Diego Directory Co.	-	X	X	-
1943	San Diego Directory Co.	-	X	X	X
1940	San Diego Directory Co.	-	X	X	-
1938	San Diego Directory Co.	-	X	X	-
	San Diego Directory Co.	-	X	X	X
1933	San Diego Directory Co.	-	X	X	-
	San Diego Directory Co.	-	X	X	X
1927	San Diego Directory Co.	-	X	X	-
	San Diego Directory Co.	-	X	X	X
1921	San Diego Directory Co. Inc.	-	X	X	-
1907	San Diego Directory Co.	-	X	X	-
1903	San Diego Directory Co.	-	-	-	-

RECORD SOURCES

EDR's Digital Archive combines historical directory listings from sources such as Cole Information and Dun & Bradstreet. These standard sources of property information complement and enhance each other to provide a more comprehensive report.

EDR is licensed to reproduce certain City Directory works by the copyright holders of those works. The purchaser of this EDR City Directory Report may include it in report(s) delivered to a customer. Reproduction of City Directories without permission of the publisher or licensed vendor may be a violation of copyright.

Data by

*info*USA®

Copyright©2008
All Rights Reserved

EXECUTIVE SUMMARY

SELECTED ADDRESSES

The following addresses were selected by the client, for EDR to research. An "X" indicates where information was identified.

<u>Address</u>	<u>Type</u>	<u>Findings</u>
2046 Newton Avenue	Client Entered	X
2022 Newton Avenue	Client Entered	X
2002 Newton Avenue	Client Entered	X
2004 Newton Avenue	Client Entered	X
2102 Main Street	Client Entered	X
2104 Main Street	Client Entered	X
2106 Main Street	Client Entered	
2108 Main Street	Client Entered	
2110 Main Street	Client Entered	
2112 Main Street	Client Entered	
2114 Main Street	Client Entered	
2116 Main Street	Client Entered	
2118 Main Street	Client Entered	
2120 Main Street	Client Entered	X
2001 Main Street	Client Entered	X
1950 Main Street	Client Entered	X
2049 Main Street	Client Entered	X
2011 Main Street	Client Entered	X
1991 Main Street	Client Entered	X
1943 Main Street	Client Entered	X

FINDINGS

TARGET PROPERTY INFORMATION

ADDRESS

2001 Newton Avenue
SAN DIEGO, CA 92113

FINDINGS DETAIL

Target Property research detail.

Newton Ave

2001 Newton Ave

<u>Year</u>	<u>Uses</u>	<u>Source</u>
2014	MERCADO APARTMENTS	EDR Digital Archive
	NEIGHBORHOOD HSE ASSOC HEAD ST	EDR Digital Archive
2010	MAAC PROJECT NORTH COUNTY	EDR Digital Archive
	MARCARLO APTS	EDR Digital Archive
	MERCADO APARTMENTS	EDR Digital Archive
	NEIGHBORHOOD HSE ASSOC HEAD ST	EDR Digital Archive

NEWTON AVE

2001 NEWTON AVE

<u>Year</u>	<u>Uses</u>	<u>Source</u>	
2006	COMNTY DVLP OFC	Haines Company, Inc.	
	HSE ASN HEAD	Haines Company, Inc.	
	MRCDOAPRTMNTS MERCADO	Haines Company, Inc.	
	NEIGHBORHOOD	Haines Company, Inc.	
2000	MERCADO	Haines & Company	Image pg. A1
	MERCADO HEADSTART	Haines & Company	Image pg. A1
1975	Vacant	R. L. Polk & Co.	Image pg. A17
1970	SAN DIEGO GAS 4 ELECTRIC CO	John M. Ducey	
	WHSE CONSTN DEPT	John M. Ducey	
1966	SAN DIEGO GAS & ELECTRIC CO	R. L. Polk & Co.	Image pg. A24
	WHSE CONSTN DEPT	R. L. Polk & Co.	Image pg. A24
1961	SD Gas & Elec Co whse constn dept	R. L. Polk & Co.	Image pg. A32

FINDINGS

ADJOINING PROPERTY DETAIL

The following Adjoining Property addresses were researched for this report. Detailed findings are provided for each address.

DEWEY

805 DEWEY

<u>Year</u>	<u>Uses</u>	<u>Source</u>
1921	Richart Howard A auto opr G W Cramer h	San Diego Directory Co. Inc.
1907	Clark L May bkpr A Blumberg r	San Diego Directory Co.
	Trenchard Wm H miner h	San Diego Directory Co.

815 DEWEY

<u>Year</u>	<u>Uses</u>	<u>Source</u>
1921	Black Robt Maggie brkmason h	San Diego Directory Co. Inc.

821 DEWEY

<u>Year</u>	<u>Uses</u>	<u>Source</u>
1921	Jeruw Menna wid Henry h	San Diego Directory Co. Inc.

826 DEWEY

<u>Year</u>	<u>Uses</u>	<u>Source</u>
1921	Maple L G Everett Mae foremn Standard Iron Wks h	San Diego Directory Co. Inc.

832 DEWEY

<u>Year</u>	<u>Uses</u>	<u>Source</u>
1921	Shore Gladys artist	San Diego Directory Co. Inc.
	Shore Edmund M Addie barber J W Rockett h	San Diego Directory Co. Inc.

927 DEWEY

<u>Year</u>	<u>Uses</u>	<u>Source</u>
1921	Pringle Hamilton Helen oiler Savage Tire Co h	San Diego Directory Co. Inc.

1028 DEWEY

<u>Year</u>	<u>Uses</u>	<u>Source</u>
1921	Kitterman Chas H Velma J h	San Diego Directory Co. Inc.

FINDINGS

1032 DEWEY

<u>Year</u>	<u>Uses</u>	<u>Source</u>
1921	Johnson L Leslie Maggie M driver r	San Diego Directory Co. Inc.

DEWEY AVE

805 DEWEY AVE

<u>Year</u>	<u>Uses</u>	<u>Source</u>
1921	Varnuin Edwd r	San Diego Directory Co. Inc.
	Baisly Raymond F Nora sailor h	San Diego Directory Co. Inc.

809 DEWEY AVE

<u>Year</u>	<u>Uses</u>	<u>Source</u>
1907	Stewart U Grant carp h	San Diego Directory Co.

DEWEY ST

805 DEWEY ST

<u>Year</u>	<u>Uses</u>	<u>Source</u>	
1952	Barney T V	R. L. Polk & Co. of California	Image pg. A42
1927	Serrano Cruz	San Diego Directory Co.	Image pg. A70
	Meza Liborio	San Diego Directory Co.	Image pg. A70

815 DEWEY ST

<u>Year</u>	<u>Uses</u>	<u>Source</u>	
1955	Black Frank A	R. L. Polk & Co.	
1952	Black F A	R. L. Polk & Co. of California	Image pg. A42
1948	Black F A	San Diego Directory Co.	Image pg. A48
1945	Black Frank A r	San Diego Directory Co.	
1943	ABlack F A	San Diego Directory Co.	Image pg. A54
1938	ABlack Robt Co	San Diego Directory Co.	Image pg. A60
1933	Black Robt o	San Diego Directory Co.	Image pg. A65
1927	Black Robt bldg contr	San Diego Directory Co.	Image pg. A70

821 DEWEY ST

<u>Year</u>	<u>Uses</u>	<u>Source</u>	
1952	Sambrana Andrew	R. L. Polk & Co. of California	Image pg. A42
1948	Del Pozo Chas	San Diego Directory Co.	Image pg. A48
1943	Del Pozo C H	San Diego Directory Co.	Image pg. A54
1938	Del Poso C Ce	San Diego Directory Co.	Image pg. A60
1933	Del Pozo Chas	San Diego Directory Co.	Image pg. A65

FINDINGS

<u>Year</u>	<u>Uses</u>	<u>Source</u>	
1927	Cox J L	San Diego Directory Co.	Image pg. A70

826 DEWEY ST

<u>Year</u>	<u>Uses</u>	<u>Source</u>	
1961	Vacant	R. L. Polk & Co.	Image pg. A33
1960	Pinnon Pat Mrs	The Pacific Telephone Telegraph Co.	
1955	Pinnon Pat Mrs	R. L. Polk & Co.	
1952	Biganno Mary	R. L. Polk & Co. of California	Image pg. A42
1948	Pinnon V L	San Diego Directory Co.	Image pg. A48
1943	Luhn G D	San Diego Directory Co.	Image pg. A54
1938	ABarron Rafael Jr	San Diego Directory Co.	Image pg. A60
1933	Vacant	San Diego Directory Co.	Image pg. A65
1927	Allen J E Mrs	San Diego Directory Co.	Image pg. A70

832 DEWEY ST

<u>Year</u>	<u>Uses</u>	<u>Source</u>	
1961	Vacant	R. L. Polk & Co.	Image pg. A33
1952	Campbell Forrest	R. L. Polk & Co. of California	Image pg. A42
1948	Prather Wm	San Diego Directory Co.	Image pg. A48
1945	Prather Wm r	San Diego Directory Co.	
1943	APrather Wm	San Diego Directory Co.	Image pg. A54
1938	Prather Wm Co a	San Diego Directory Co.	Image pg. A60
1933	Vacant	San Diego Directory Co.	Image pg. A65
1927	Tellam E B	San Diego Directory Co.	Image pg. A70

833 DEWEY ST

<u>Year</u>	<u>Uses</u>	<u>Source</u>	
1961	Eldridge Supply annex	R. L. Polk & Co.	Image pg. A33
1955	Save Way Mkt	R. L. Polk & Co.	
1952	Bobs Saveway Market gro	R. L. Polk & Co. of California	Image pg. A42
1948	Pointer J C auto repr	San Diego Directory Co.	Image pg. A48
1945	Beck Jack	San Diego Directory Co.	

834 DEWEY ST

<u>Year</u>	<u>Uses</u>	<u>Source</u>	
1938	Vacant	San Diego Directory Co.	Image pg. A60
1933	Vacant	San Diego Directory Co.	Image pg. A65

FINDINGS

836 DEWEY ST

<u>Year</u>	<u>Uses</u>	<u>Source</u>
1960	M & M Chemical Co	The Pacific Telephone Telegraph Co.

915 DEWEY ST

<u>Year</u>	<u>Uses</u>	<u>Source</u>
1938	Vacant	San Diego Directory Co. Image pg. A60
1933	Vacant	San Diego Directory Co. Image pg. A65

917 DEWEY ST

<u>Year</u>	<u>Uses</u>	<u>Source</u>
1966	VACANT	R. L. Polk & Co. Image pg. A25
1952	Feliz Fernando	R. L. Polk & Co. of California Image pg. A42
1943	Magera R M	San Diego Directory Co. Image pg. A54
1938	Vacant	San Diego Directory Co. Image pg. A60
1933	Vacant	San Diego Directory Co. Image pg. A65
1927	Vacant	San Diego Directory Co. Image pg. A70

919 DEWEY ST

<u>Year</u>	<u>Uses</u>	<u>Source</u>
1966	VACANT	R. L. Polk & Co. Image pg. A25

921 DEWEY ST

<u>Year</u>	<u>Uses</u>	<u>Source</u>
1966	LOZANO OCHOA	R. L. Polk & Co. Image pg. A25
1961	Vacant	R. L. Polk & Co. Image pg. A33
1955	Mahaffey Robt L	R. L. Polk & Co.
1952	Ma Haffey R L	R. L. Polk & Co. of California Image pg. A42
1948	Mahaffey R L	San Diego Directory Co. Image pg. A48
1945	Martinez A r	San Diego Directory Co.
1943	AMartinez Antonio	San Diego Directory Co. Image pg. A54
1938	Tucker A J Mrs	San Diego Directory Co. Image pg. A60
1933	Vacant	San Diego Directory Co. Image pg. A65
1927	Schmid Jno	San Diego Directory Co. Image pg. A70

922 DEWEY ST

<u>Year</u>	<u>Uses</u>	<u>Source</u>
1966	FORD WHOLESALE CO INC WHSE	R. L. Polk & Co. Image pg. A25

FINDINGS

927 DEWEY ST

<u>Year</u>	<u>Uses</u>	<u>Source</u>	
1966	MUNOZ HOPE MRS	R. L. Polk & Co.	Image pg. A25
1961	Munoz Hope	R. L. Polk & Co.	Image pg. A33
1955	Wilson Burrell M	R. L. Polk & Co.	
1952	Wilson B M	R. L. Polk & Co. of California	Image pg. A42
1948	Wilson N D	San Diego Directory Co.	Image pg. A48
	Wilson B M	San Diego Directory Co.	Image pg. A48
1945	Wilson Edna r	San Diego Directory Co.	
1943	Wilson B M	San Diego Directory Co.	Image pg. A54
1938	Wilson B M	San Diego Directory Co.	Image pg. A60
1933	Vacant	San Diego Directory Co.	Image pg. A65
1927	Pringle Hamilton	San Diego Directory Co.	Image pg. A70

1005 DEWEY ST

<u>Year</u>	<u>Uses</u>	<u>Source</u>	
1966	VACANT	R. L. Polk & Co.	Image pg. A25
1961	Arellano Felix E	R. L. Polk & Co.	Image pg. A33
1955	Luque Dolores	R. L. Polk & Co.	
1952	Rivera Arth	R. L. Polk & Co. of California	Image pg. A42

1007 DEWEY ST

<u>Year</u>	<u>Uses</u>	<u>Source</u>	
1961	Ramirez Marcos	R. L. Polk & Co.	Image pg. A33
1952	Campillo Feliciano	R. L. Polk & Co. of California	Image pg. A42

1009 DEWEY ST

<u>Year</u>	<u>Uses</u>	<u>Source</u>	
1961	Vacant	R. L. Polk & Co.	Image pg. A33
1952	Vacant	R. L. Polk & Co. of California	Image pg. A42

1011 DEWEY ST

<u>Year</u>	<u>Uses</u>	<u>Source</u>	
1961	Ross Thos F	R. L. Polk & Co.	Image pg. A33
1952	Millan Tony	R. L. Polk & Co. of California	Image pg. A42

1013 DEWEY ST

<u>Year</u>	<u>Uses</u>	<u>Source</u>	
1961	Andrade Pedro	R. L. Polk & Co.	Image pg. A33

FINDINGS

1015 DEWEY ST

<u>Year</u>	<u>Uses</u>	<u>Source</u>	
1961	Marquez Gloria R Mrs	R. L. Polk & Co.	Image pg. A33
1952	Delgadillo Jos	R. L. Polk & Co. of California	Image pg. A42
1948	Delgadillo J B	San Diego Directory Co.	Image pg. A48
1943	Delgadillo J B	San Diego Directory Co.	Image pg. A54

1020 DEWEY ST

<u>Year</u>	<u>Uses</u>	<u>Source</u>	
1966	VACANT	R. L. Polk & Co.	Image pg. A25

1028 DEWEY ST

<u>Year</u>	<u>Uses</u>	<u>Source</u>	
1966	OSON VICTORIO	R. L. Polk & Co.	Image pg. A25
1961	Oson Victoria B	R. L. Polk & Co.	Image pg. A33
1960	Oson Victor	The Pacific Telephone Telegraph Co.	
1955	Kennedy Maria	R. L. Polk & Co.	
1952	Kennedy Maria	R. L. Polk & Co. of California	Image pg. A42
1948	Kennedy Maria Mrs	San Diego Directory Co.	Image pg. A48
1943	Ardilla John	San Diego Directory Co.	Image pg. A54
1938	Snyder R R	San Diego Directory Co.	Image pg. A60
1933	Price WT J	San Diego Directory Co.	Image pg. A65
1927	Pina Sebastian	San Diego Directory Co.	Image pg. A70

1032 DEWEY ST

<u>Year</u>	<u>Uses</u>	<u>Source</u>	
1966	ORTEGA SERAFINO F	R. L. Polk & Co.	Image pg. A25
1961	Ortega Serafino F	R. L. Polk & Co.	Image pg. A33
1960	Ortega Serafino	The Pacific Telephone Telegraph Co.	
1955	Ortega Serafino	R. L. Polk & Co.	
1952	Ortega S F	R. L. Polk & Co. of California	Image pg. A42
1948	Ventura Augustine	San Diego Directory Co.	Image pg. A48
1945	Garcia Pearl Mrs r	San Diego Directory Co.	
1943	AGarcia L R	San Diego Directory Co.	Image pg. A54
1933	Wolber Chas	San Diego Directory Co.	Image pg. A65

1120 DEWEY ST

<u>Year</u>	<u>Uses</u>	<u>Source</u>	
1984	State Dept Of Transportation Stge	R. L. Polk & Co.	Image pg. A5
1980	State Dept Of Transportation Stge	R. L. Polk & Co.	Image pg. A11

FINDINGS

1121 DEWEY ST

<u>Year</u>	<u>Uses</u>	<u>Source</u>	
1984	San Diego Gas & Electric Stge	R. L. Polk & Co.	Image pg. A5
1980	San Diego Gas & Electric Stge	R. L. Polk & Co.	Image pg. A11
1975	San Diego Gas & Electric Stge	R. L. Polk & Co.	Image pg. A18
1970	SAN DIEGO GAS & ELECTRIC CONSTN OFC YD	John M. Ducy John M. Ducy	
1966	CONSTN OFC YD SAN DIEGO GAS 6 ELECTRIC	R. L. Polk & Co. R. L. Polk & Co.	Image pg. A25 Image pg. A25

E NATIONAL AVE

2129 E NATIONAL AVE

<u>Year</u>	<u>Uses</u>	<u>Source</u>	
1992	Pulido Jose Luis	PACIFIC BELL WHITE PAGES	

EVANS ST

1027 EVANS ST

<u>Year</u>	<u>Uses</u>	<u>Source</u>	
1927	Kikuchi H M	San Diego Directory Co.	Image pg. A71

EVANS ST S

917 EVANS ST S

<u>Year</u>	<u>Uses</u>	<u>Source</u>	
1966	ARTS AUTO SERVICE REPRS	R. L. Polk & Co.	Image pg. A27
1961	Arts Auto Serv repr	R. L. Polk & Co.	Image pg. A34

925 EVANS ST S

<u>Year</u>	<u>Uses</u>	<u>Source</u>	
2000	CASTANEDA Carlos E	Haines & Company	Image pg. A2
	CASTANEDA Carlos E	Haines & Company	Image pg. A2
1984	Garcia Cecilia	R. L. Polk & Co.	Image pg. A6
	1/2 Hernandez Maria	R. L. Polk & Co.	Image pg. A6
	Rear Williams Sara	R. L. Polk & Co.	Image pg. A6
1980	Aguirre Ramona Mrs	R. L. Polk & Co.	Image pg. A12
	N Hernandez Maria	R. L. Polk & Co.	Image pg. A12
	Rear N Bogarin Maria	R. L. Polk & Co.	Image pg. A12
1975	Neva Robt	R. L. Polk & Co.	Image pg. A19
	Barnon Guadalupe M Mrs	R. L. Polk & Co.	Image pg. A19

FINDINGS

<u>Year</u>	<u>Uses</u>	<u>Source</u>	
1970	MENDOZA SUZIE MRS	John M. Ducey	
1966	REAR BERRYMAN REASE	R. L. Polk & Co.	Image pg. A27
	REAR BERRYMAN JOSEPH E	R. L. Polk & Co.	Image pg. A27
	GOMEZ JESUS MRS	R. L. Polk & Co.	Image pg. A27
	VACANT	R. L. Polk & Co.	Image pg. A27
1961	Mayes Johnson	R. L. Polk & Co.	Image pg. A34
	1/2 Rease Berryman	R. L. Polk & Co.	Image pg. A34
1952	Diaz Carlyle	R. L. Polk & Co. of California	Image pg. A43
	Berryman R B	R. L. Polk & Co. of California	Image pg. A43
	1/2 Berryman J E	R. L. Polk & Co. of California	Image pg. A43
1948	Fritchen R F	San Diego Directory Co.	Image pg. A49
	Berryman Rose	San Diego Directory Co.	Image pg. A49
	1/2 Berryman Jos	San Diego Directory Co.	Image pg. A49
1943	Musgrave G W	San Diego Directory Co.	Image pg. A55
	Stover C H	San Diego Directory Co.	Image pg. A55
	Berryman Rease	San Diego Directory Co.	Image pg. A55
	1/2 A Arce Salvador	San Diego Directory Co.	Image pg. A55
1938	Wetterskog Herman	San Diego Directory Co.	Image pg. A61
	1/2 Berryman Rease	San Diego Directory Co.	Image pg. A61
1933	Serrano Cruza	San Diego Directory Co.	Image pg. A66
	1/2 V Mc Cracken L K	San Diego Directory Co.	Image pg. A66
1927	Berryman C M	San Diego Directory Co.	Image pg. A71
	Berryman Rease	San Diego Directory Co.	Image pg. A71

927 EVANS ST S

<u>Year</u>	<u>Uses</u>	<u>Source</u>	
2000	No Current Listing	Haines & Company	Image pg. A2

928 EVANS ST S

<u>Year</u>	<u>Uses</u>	<u>Source</u>	
2000	NICKELBERRYElon Ia	Haines & Company	Image pg. A2
1984	b Fentress Wm	R. L. Polk & Co.	Image pg. A6
	Nickelberry Elonia Mrs	R. L. Polk & Co.	Image pg. A6
1980	b Fentress Wm	R. L. Polk & Co.	Image pg. A12
	Nickelberry Elonia Mrs	R. L. Polk & Co.	Image pg. A12
1975	Nickelberry Elonia Mrs	R. L. Polk & Co.	Image pg. A19
1970	NICKELBERRY ELONIA MRS S	John M. Ducey	
	BRANCK ANTHONY	John M. Ducey	
1966	NATIONAL AV INTERSECT	R. L. Polk & Co.	Image pg. A27

FINDINGS

<u>Year</u>	<u>Uses</u>	<u>Source</u>	
1966	NATIONAL AV INTERSECT	R. L. Polk & Co.	Image pg. A28
	NICKELBERRY ELONIA MRS	R. L. Polk & Co.	Image pg. A27
	JAMES FRANK T	R. L. Polk & Co.	Image pg. A27
1961	James Frank T	R. L. Polk & Co.	Image pg. A34
	Nickelberry Elonia Mrs	R. L. Polk & Co.	Image pg. A34
1952	Byrd Wm	R. L. Polk & Co. of California	Image pg. A43
1948	James Frank	San Diego Directory Co.	Image pg. A49
	Hemfield Odell	San Diego Directory Co.	Image pg. A49
1943	AHinds Susan Mrs	San Diego Directory Co.	Image pg. A55
1938	Osuna Caroline Mrs	San Diego Directory Co.	Image pg. A61
1933	Osuna Carolina Mrs	San Diego Directory Co.	Image pg. A66
1927	Jiminez C M Mrs	San Diego Directory Co.	Image pg. A71

929 EVANS ST S

<u>Year</u>	<u>Uses</u>	<u>Source</u>	
2000	CASTANEDAC	Haines & Company	Image pg. A2

1007 EVANS ST S

<u>Year</u>	<u>Uses</u>	<u>Source</u>	
2000	No Current Listing	Haines & Company	Image pg. A2
1984	Mora Felix	R. L. Polk & Co.	Image pg. A6
1980	N 1mos Mary	R. L. Polk & Co.	Image pg. A12
1975	Zavala Manuela Mrs	R. L. Polk & Co.	Image pg. A19
1970	BRASHER SARAH MRS	John M. Ducey	
1966	COLMENERO FRANCES MRS	R. L. Polk & Co.	Image pg. A26
1961	Le Conte Julien A	R. L. Polk & Co.	Image pg. A34
1952	La Counte Julian	R. L. Polk & Co. of California	Image pg. A43
1948	Parsons G H	San Diego Directory Co.	Image pg. A49
1943	Wright G E	San Diego Directory Co.	Image pg. A55
1938	Hill C R	San Diego Directory Co.	Image pg. A61
1933	Vacant	San Diego Directory Co.	Image pg. A66
1927	Vacant	San Diego Directory Co.	Image pg. A71

1011 EVANS ST S

<u>Year</u>	<u>Uses</u>	<u>Source</u>	
2000	SOLIS J	Haines & Company	Image pg. A2
1984	Baramopes Carlos	R. L. Polk & Co.	Image pg. A6
1980	Vacant	R. L. Polk & Co.	Image pg. A12
1975	Vacant	R. L. Polk & Co.	Image pg. A19

FINDINGS

<u>Year</u>	<u>Uses</u>	<u>Source</u>	
1970	RODRIGUEZ RAUL	John M. Ducy	
1966	TORRES RAMONA MRS	R. L. Polk & Co.	Image pg. A26
1961	Gay Albert	R. L. Polk & Co.	Image pg. A34
1952	Wittman Jos	R. L. Polk & Co. of California	Image pg. A43
1948	Von Sury W R	San Diego Directory Co.	Image pg. A49
1943	APapke E M	San Diego Directory Co.	Image pg. A55
1938	AAdams W J	San Diego Directory Co.	Image pg. A61
1933	Sotletti Carmen Mrs	San Diego Directory Co.	Image pg. A66
1927	Fisher Esther Mrs	San Diego Directory Co.	Image pg. A71

1012 EVANS ST S

<u>Year</u>	<u>Uses</u>	<u>Source</u>	
2000	No Current Listing	Haines & Company	Image pg. A2
1984	Vargas Joe	R. L. Polk & Co.	Image pg. A6
1980	Vargas Joe	R. L. Polk & Co.	Image pg. A12
1975	Bagac Joe	R. L. Polk & Co.	Image pg. A19
1970	VACANT	John M. Ducy	
1966	VILLANUEVA PEDRO A PHYS	R. L. Polk & Co.	Image pg. A26
1961	Villanueva Pedro A phys	R. L. Polk & Co.	Image pg. A34

1014 EVANS ST S

<u>Year</u>	<u>Uses</u>	<u>Source</u>	
2000	ALVAREZPorfiro	Haines & Company	Image pg. A2
	RIOS Juana Ayala	Haines & Company	Image pg. A2
1984	Rios Agustin S	R. L. Polk & Co.	Image pg. A6
	1/2 Ayala Florencio	R. L. Polk & Co.	Image pg. A6
1980	Rios Agustin S	R. L. Polk & Co.	Image pg. A12
	N Aya la Florencio	R. L. Polk & Co.	Image pg. A12
1975	Medina Josefina Mrs	R. L. Polk & Co.	Image pg. A19
	Salazar Molly Mrs	R. L. Polk & Co.	Image pg. A19
	Battiste Ignacio	R. L. Polk & Co.	Image pg. A19
1970	SALAZAR MOLLY MRS	John M. Ducy	
	MC COY ANNIE	John M. Ducy	
1966	BUTCHER FRANK	R. L. Polk & Co.	Image pg. A26
	GLASS E WARREN	R. L. Polk & Co.	Image pg. A26
	VACANT	R. L. Polk & Co.	Image pg. A26
1961	Butcher Frank M	R. L. Polk & Co.	Image pg. A34
	Bunting Amos J	R. L. Polk & Co.	Image pg. A34
	Watkins Freddy	R. L. Polk & Co.	Image pg. A34

FINDINGS

<u>Year</u>	<u>Uses</u>	<u>Source</u>	
1952	Butcher F M	R. L. Polk & Co. of California	Image pg. A43
1948	Butcher F M	San Diego Directory Co.	Image pg. A49
1943	Campa R M	San Diego Directory Co.	Image pg. A55
1938	Grosse Jessie	San Diego Directory Co.	Image pg. A61
1933	Currie L M Mrs	San Diego Directory Co.	Image pg. A66
1927	Wilkes J A	San Diego Directory Co.	Image pg. A71

1015 EVANS ST S

<u>Year</u>	<u>Uses</u>	<u>Source</u>	
2000	AMBRIZRuth 00 e	Haines & Company	Image pg. A2
1984	Hurtada Adolph T	R. L. Polk & Co.	Image pg. A6
1980	N Hurtada Adolph T	R. L. Polk & Co.	Image pg. A12
1975	Meza Margt R Mrs	R. L. Polk & Co.	Image pg. A19
1970	HURTADO ADOLPH T	John M. Ducey	
1966	HURTADO ADOLPH T	R. L. Polk & Co.	Image pg. A26
1961	Lewis Hazel M Mrs	R. L. Polk & Co.	Image pg. A34
1952	Yeend R J	R. L. Polk & Co. of California	Image pg. A43
1948	Rawlinson Wm	San Diego Directory Co.	Image pg. A49
1943	Rawlinson Wm	San Diego Directory Co.	Image pg. A55
1938	Mellon C	San Diego Directory Co.	Image pg. A61
1933	Romero Leo	San Diego Directory Co.	Image pg. A66
1927	Varrlentos Manuel	San Diego Directory Co.	Image pg. A71

1017 EVANS ST S

<u>Year</u>	<u>Uses</u>	<u>Source</u>	
1966	VACANT	R. L. Polk & Co.	Image pg. A26

1019 EVANS ST S

<u>Year</u>	<u>Uses</u>	<u>Source</u>	
2000	HERNANDEZE	Haines & Company	Image pg. A2
	VELASCO Maria	Haines & Company	Image pg. A2
1984	Cleaver Robt D	R. L. Polk & Co.	Image pg. A6
1980	N Cleaver Robt D	R. L. Polk & Co.	Image pg. A12
1975	Zavala Cilbano	R. L. Polk & Co.	Image pg. A19
1970	ARREOLA MARY MRS	John M. Ducey	
1966	ALVAREZ FRANK	R. L. Polk & Co.	Image pg. A26
1961	Moya Anthony	R. L. Polk & Co.	Image pg. A34
1952	Butts S G	R. L. Polk & Co. of California	Image pg. A43
1948	Butts S G	San Diego Directory Co.	Image pg. A49

FINDINGS

<u>Year</u>	<u>Uses</u>	<u>Source</u>	
1943	Hoff C S	San Diego Directory Co.	Image pg. A55
1938	Woolery Bertha Mrs	San Diego Directory Co.	Image pg. A61
1933	Vacant	San Diego Directory Co.	Image pg. A66
1927	Balderrana Jose	San Diego Directory Co.	Image pg. A71

1021 EVANS ST S

<u>Year</u>	<u>Uses</u>	<u>Source</u>	
2000	ZAPATA Morales Oscar A	Haines & Company	Image pg. A2
1984	Lopez Jose	R. L. Polk & Co.	Image pg. A6
1980	N Cardona Maria V	R. L. Polk & Co.	Image pg. A12
1975	Navarro Cecilia B	R. L. Polk & Co.	Image pg. A19
1970	AGUIRRE MAGOALENA P MRS	John M. Ducey	
1966	AGUIRRE MAGDALINA MRS	R. L. Polk & Co.	Image pg. A26
1961	Alatrista Miguel M	R. L. Polk & Co.	Image pg. A34
1952	Costantino Angelo	R. L. Polk & Co. of California	Image pg. A43
1948	Constantino Angelo	San Diego Directory Co.	Image pg. A49
1943	Constantino Angelo	San Diego Directory Co.	Image pg. A55
1938	Sebastian Floyd	San Diego Directory Co.	Image pg. A61
1927	Santini Jos	San Diego Directory Co.	Image pg. A71

1023 EVANS ST S

<u>Year</u>	<u>Uses</u>	<u>Source</u>	
1984	Martinez Manuel	R. L. Polk & Co.	Image pg. A6
1980	N Martinez Manuel	R. L. Polk & Co.	Image pg. A12
1975	Acuna Roberto	R. L. Polk & Co.	Image pg. A19
1970	ORTIZ DAVID	John M. Ducey	
1966	MONTIJO ANTHONY J	R. L. Polk & Co.	Image pg. A26
1961	Montijo Anthony J	R. L. Polk & Co.	Image pg. A34
1952	Montija A J	R. L. Polk & Co. of California	Image pg. A43
1948	Montijo A J	San Diego Directory Co.	Image pg. A49
1943	Constantino Lucille Mrs	San Diego Directory Co.	Image pg. A55
1938	Constantino Lucille Mrs	San Diego Directory Co.	Image pg. A61
1933	Pinal Crescendo	San Diego Directory Co.	Image pg. A66
1927	Wahlenmaler Geo	San Diego Directory Co.	Image pg. A71

1027 EVANS ST S

<u>Year</u>	<u>Uses</u>	<u>Source</u>	
2000	No Current Listing	Haines & Company	Image pg. A2
1984	Vacant	R. L. Polk & Co.	Image pg. A6

FINDINGS

<u>Year</u>	<u>Uses</u>	<u>Source</u>	
1980	Vacant	R. L. Polk & Co.	Image pg. A12
1975	Fluerterio Flaviana	R. L. Polk & Co.	Image pg. A19
1970	CAMACHO GUADALUPE	John M. Ducey	
1966	CAMACHO GUADALUPE	R. L. Polk & Co.	Image pg. A26
1961	Jimenez Angel	R. L. Polk & Co.	Image pg. A34
1952	Buck L R	R. L. Polk & Co. of California	Image pg. A43
1948	Buck L R	San Diego Directory Co.	Image pg. A49
1943	Martin F F	San Diego Directory Co.	Image pg. A55
1938	Vacant	San Diego Directory Co.	Image pg. A61
1933	Ramirez M S Mrs	San Diego Directory Co.	Image pg. A66

1028 EVANS ST S

<u>Year</u>	<u>Uses</u>	<u>Source</u>	
1984	Caravantes Angel	R. L. Polk & Co.	Image pg. A6
1980	Caravantes Angel	R. L. Polk & Co.	Image pg. A12
1975	Caravantes Angel	R. L. Polk & Co.	Image pg. A19
1970	CARAVANTES ANGEL	John M. Ducey	
1966	CARAVANTES ANGEL	R. L. Polk & Co.	Image pg. A26
1961	Caravantes Angel	R. L. Polk & Co.	Image pg. A34
1952	Easley Jerry	R. L. Polk & Co. of California	Image pg. A43
1948	Popp T J	San Diego Directory Co.	Image pg. A49
1943	Popp T J	San Diego Directory Co.	Image pg. A55
1938	Popp T J	San Diego Directory Co.	Image pg. A61
1933	Popp T J	San Diego Directory Co.	Image pg. A66
1927	Olsen Lizzie Mrs	San Diego Directory Co.	Image pg. A71

1031 EVANS ST S

<u>Year</u>	<u>Uses</u>	<u>Source</u>	
2000	No Current Listing	Haines & Company	Image pg. A2
1984	Harris Medina	R. L. Polk & Co.	Image pg. A6
1980	Vacant	R. L. Polk & Co.	Image pg. A12
1975	Contreras Jesusita Mrs	R. L. Polk & Co.	Image pg. A19
1970	MORENO ALBERTO V	John M. Ducey	
1966	CONTERAS JOSEPH G	R. L. Polk & Co.	Image pg. A26
1961	Conteras Joe L	R. L. Polk & Co.	Image pg. A34
1952	Barker M D	R. L. Polk & Co. of California	Image pg. A43
1948	Barker M D	San Diego Directory Co.	Image pg. A49
1943	Garrard Leonard	San Diego Directory Co.	Image pg. A55
1938	Whitte C C	San Diego Directory Co.	Image pg. A61

FINDINGS

<u>Year</u>	<u>Uses</u>	<u>Source</u>	
1933	Pinones Marcos	San Diego Directory Co.	Image pg. A66
1927	Lopez Ralph	San Diego Directory Co.	Image pg. A71

1032 EVANS ST S

<u>Year</u>	<u>Uses</u>	<u>Source</u>	
2000	ORIENTAL	Haines & Company	Image pg. A2
	CENTRO REDUCTIVO	Haines & Company	Image pg. A2
1984	Campoy Maria	R. L. Polk & Co.	Image pg. A6
1980	Munoz Anna Mrs	R. L. Polk & Co.	Image pg. A12
1975	Rodriques Raymond	R. L. Polk & Co.	Image pg. A19
1970	DUSTER FELIX	John M. Ducey	
1966	ZAVALA FELIX	R. L. Polk & Co.	Image pg. A26
1961	Tagaban Louie M	R. L. Polk & Co.	Image pg. A34
1952	Goss B M	R. L. Polk & Co. of California	Image pg. A43
1948	Current R N Mrs	San Diego Directory Co.	Image pg. A49
1943	Current R M Mrs	San Diego Directory Co.	Image pg. A55
1938	Current R N Mrs	San Diego Directory Co.	Image pg. A61
1933	Olsen Lizzie Mrs Co	San Diego Directory Co.	Image pg. A66
1927	Popp Thos	San Diego Directory Co.	Image pg. A71

1035 EVANS ST S

<u>Year</u>	<u>Uses</u>	<u>Source</u>	
1984	Zatarain Elena E	R. L. Polk & Co.	Image pg. A6
1980	Diaz Geronimo G	R. L. Polk & Co.	Image pg. A12
1975	Macedo Benigna Q Mrs	R. L. Polk & Co.	Image pg. A19
1970	HERNANOEZ MARIA MRS	John M. Ducey	
1966	BIDAL ALF L	R. L. Polk & Co.	Image pg. A26
1961	Vidal Alf L	R. L. Polk & Co.	Image pg. A34
1952	Crank B H	R. L. Polk & Co. of California	Image pg. A43
1948	York R L	San Diego Directory Co.	Image pg. A49
1938	Mc Call V	San Diego Directory Co.	Image pg. A61
1933	Savani Rose Mrs	San Diego Directory Co.	Image pg. A66
1927	Czborowski S F	San Diego Directory Co.	Image pg. A71

1040 EVANS ST S

<u>Year</u>	<u>Uses</u>	<u>Source</u>	
1952	Davis Herman	R. L. Polk & Co. of California	Image pg. A43

FINDINGS

1045 EVANS ST S

<u>Year</u>	<u>Uses</u>	<u>Source</u>	
2000	PEREZAlbero G	Haines & Company	Image pg. A2
1984	Carrasco Canuto	R. L. Polk & Co.	Image pg. A6
1980	Cairrasco Canuto	R. L. Polk & Co.	Image pg. A12
1975	Carrasco Canuto	R. L. Polk & Co.	Image pg. A19
1970	CARRASCO CANUTO	John M. Ducey	
1966	CARRASCO CANUTO	R. L. Polk & Co.	Image pg. A26
1961	Carrasco Canuto	R. L. Polk & Co.	Image pg. A34
1952	Mos Alex	R. L. Polk & Co. of California	Image pg. A43
1948	Moe Alex	San Diego Directory Co.	Image pg. A49
1943	Mos Alex	San Diego Directory Co.	Image pg. A55
1938	Hogue Roland	San Diego Directory Co.	Image pg. A61
1933	Beltrain Marie Mrs	San Diego Directory Co.	Image pg. A66
1927	Vacant	San Diego Directory Co.	Image pg. A71

1102 EVANS ST S

<u>Year</u>	<u>Uses</u>	<u>Source</u>	
2000	No Current Listing	Haines & Company	Image pg. A2
1984	Ramirez Manuel C	R. L. Polk & Co.	Image pg. A6
1980	Ramirez Manuel C	R. L. Polk & Co.	Image pg. A12
1975	Ramirez Manuel C	R. L. Polk & Co.	Image pg. A19
1970	RAMIREZ MANUEL C	John M. Ducey	
1966	RAMIREZ MANUEL C	R. L. Polk & Co.	Image pg. A26
1961	Ramirez Manuel	R. L. Polk & Co.	Image pg. A34
1952	Ramirez M C	R. L. Polk & Co. of California	Image pg. A43
1948	Kennedy J G	San Diego Directory Co.	Image pg. A49
1943	AMinealla Ercole	San Diego Directory Co.	Image pg. A55
1938	AMinealla Ercole	San Diego Directory Co.	Image pg. A61
1933	Minella Ercole	San Diego Directory Co.	Image pg. A66
1927	Minella Ercole	San Diego Directory Co.	Image pg. A71

1106 EVANS ST S

<u>Year</u>	<u>Uses</u>	<u>Source</u>	
1948	Ponder K E	San Diego Directory Co.	Image pg. A49

1107 EVANS ST S

<u>Year</u>	<u>Uses</u>	<u>Source</u>	
2000	No Current Listing	Haines & Company	Image pg. A2
1984	Andrade Leonides Mrs	R. L. Polk & Co.	Image pg. A6

FINDINGS

<u>Year</u>	<u>Uses</u>	<u>Source</u>	
1980	Andrade Leonides Mrs	R. L. Polk & Co.	Image pg. A12
1975	Andrade Aureliano	R. L. Polk & Co.	Image pg. A19
1970	ANDRADE AURELINO	John M. Ducey	
1966	BEATRIZ GIL	R. L. Polk & Co.	Image pg. A26
1961	Garcia Manuel R	R. L. Polk & Co.	Image pg. A34
1952	Pedroza A B	R. L. Polk & Co. of California	Image pg. A43
1943	Bulgin Philip	San Diego Directory Co.	Image pg. A55
1938	Franck R F	San Diego Directory Co.	Image pg. A61
1933	Randolph Leo	San Diego Directory Co.	Image pg. A66
1927	Prout A C Me	San Diego Directory Co.	Image pg. A71

1115 EVANS ST S

<u>Year</u>	<u>Uses</u>	<u>Source</u>	
2000	SANCHEZJose	Haines & Company	Image pg. A2
1984	Phommarong Oudone	R. L. Polk & Co.	Image pg. A6
1980	Flores Estanislado	R. L. Polk & Co.	Image pg. A12
1975	Santana Lydia Mrs	R. L. Polk & Co.	Image pg. A19
1970	SANCHEZ JESUS	John M. Ducey	
1966	VILLA FLORENCIA	R. L. Polk & Co.	Image pg. A26
1961	Vacant	R. L. Polk & Co.	Image pg. A34
1952	Moreno J J	R. L. Polk & Co. of California	Image pg. A43
1948	Meadrano A C	San Diego Directory Co.	Image pg. A49
1943	Medrano Alfonso	San Diego Directory Co.	Image pg. A55
1938	Barker R H	San Diego Directory Co.	Image pg. A61
1933	Mann Lottie Mrs	San Diego Directory Co.	Image pg. A66
1927	Ross M D	San Diego Directory Co.	Image pg. A71

1121 EVANS ST S

<u>Year</u>	<u>Uses</u>	<u>Source</u>	
1952	Cameron Mae Mrs	R. L. Polk & Co. of California	Image pg. A43
1948	DAmico Edw	San Diego Directory Co.	Image pg. A49
1943	Termini P F	San Diego Directory Co.	Image pg. A55
1938	AGrier J E	San Diego Directory Co.	Image pg. A61
1933	Harris W B	San Diego Directory Co.	Image pg. A66
1927	Colbert Louise Mrs	San Diego Directory Co.	Image pg. A71

1126 EVANS ST S

<u>Year</u>	<u>Uses</u>	<u>Source</u>	
1943	Baltrimas J N	San Diego Directory Co.	Image pg. A55

FINDINGS

<u>Year</u>	<u>Uses</u>	<u>Source</u>	
1938	ABaltrimas J N	San Diego Directory Co.	Image pg. A61
1933	Baltrimas J N	San Diego Directory Co.	Image pg. A66
1927	Hoheisal Jno	San Diego Directory Co.	Image pg. A71

1129 EVANS ST S

<u>Year</u>	<u>Uses</u>	<u>Source</u>	
2000	No Current Listing	Haines & Company	Image pg. A2
1984	Escalante Rosa Mrs	R. L. Polk & Co.	Image pg. A6
1980	Escalante Rosa Mrs	R. L. Polk & Co.	Image pg. A12
1975	Mackowiak Grace Mrs	R. L. Polk & Co.	Image pg. A19
1970	SANTANA AURELIO	John M. Ducey	
1966	LYON JAMES O S	R. L. Polk & Co.	Image pg. A26
1961	Lyon Jas O	R. L. Polk & Co.	Image pg. A34

HARBOR DR

2025 HARBOR DR

<u>Year</u>	<u>Uses</u>	<u>Source</u>	
2006	AMER INDUSTRIAL SERVICES GOOD AND ROBERTS INC SATURN ELECTRIC	Haines Company, Inc. Haines Company, Inc. Haines Company, Inc. Haines Company, Inc. Haines Company, Inc.	
1952	Southern Equip & Sup Co	R. L. Polk & Co. of California	Image pg. A44
1948	Sou Equip & Sup Co	San Diego Directory Co.	Image pg. A50

HARBOR DR E

2025 HARBOR DR E

<u>Year</u>	<u>Uses</u>	<u>Source</u>	
1984	Kelco Co Eng Dept	R. L. Polk & Co.	Image pg. A7
1980	Kelco Co Eng Dept	R. L. Polk & Co.	Image pg. A13
1975	Kelico Co Eng Div	R. L. Polk & Co.	Image pg. A20
1970	SOUTHERN EQUIPMENT & SUPPLY CO MACHINERY OLRS	John M. Ducey John M. Ducey	
1966	SOUTHERN EQUIPMENT & SUPPLY CO MACHINERY DLRS	R. L. Polk & Co. R. L. Polk & Co.	Image pg. A29 Image pg. A29
1961	Southern Equip & Supply Co agrl implement dlr	R. L. Polk & Co.	Image pg. A35
1952	Southern Equip & Sup Co	R. L. Polk & Co. of California	Image pg. A44

FINDINGS

2035 HARBOR DR E

<u>Year</u>	<u>Uses</u>	<u>Source</u>
1970	VACANT	John M. Ducey

MAIN

1980 MAIN

<u>Year</u>	<u>Uses</u>	<u>Source</u>
1945	Shannahan Bros Inc contrs	San Diego Directory Co.

1981 MAIN

<u>Year</u>	<u>Uses</u>	<u>Source</u>
1992	Coronado Ferry	PACIFIC BELL WHITE PAGES

1983 MAIN

<u>Year</u>	<u>Uses</u>	<u>Source</u>
1992	Stockholm Enterprises	PACIFIC BELL WHITE PAGES

1990 MAIN

<u>Year</u>	<u>Uses</u>	<u>Source</u>
1992	Pacific Shellfish Inc	PACIFIC BELL WHITE PAGES
1991	Pacific Shellfish Inc	PACIFIC BELL WHITE PAGES
1960	INTERNATL HARVESTER CO MOTOR TRUCK BRANCH SALES & SERV	The Pacific Telephone Telegraph Co.
1955	Internatl Harvester Co Motor Truck Branch Sales & Serv	R. L. Polk & Co.

1995 MAIN

<u>Year</u>	<u>Uses</u>	<u>Source</u>
1992	San Diego	PACIFIC BELL WHITE PAGES

2000 MAIN

<u>Year</u>	<u>Uses</u>	<u>Source</u>
1945	Glasson Mill & Lumber Co	San Diego Directory Co.

2001 MAIN

<u>Year</u>	<u>Uses</u>	<u>Source</u>
1992	California Pacific Fruit Co	PACIFIC BELL WHITE PAGES
	Hercules	PACIFIC BELL WHITE PAGES
1960	Produce Warehouse	The Pacific Telephone Telegraph Co.
1955	Produce Warehouse	R. L. Polk & Co.
1945	Easwest Produce Co	San Diego Directory Co.

FINDINGS

<u>Year</u>	<u>Uses</u>	<u>Source</u>
1945	Produce Whse	San Diego Directory Co.

2005 MAIN

<u>Year</u>	<u>Uses</u>	<u>Source</u>
1992	Valvoline Oil Products	PACIFIC BELL WHITE PAGES
	National Petroleum Inc	PACIFIC BELL WHITE PAGES
	Kendall Motor Oils	PACIFIC BELL WHITE PAGES
1991	National Petroleum Inc	PACIFIC BELL WHITE PAGES
	Kendall Motor Oils	PACIFIC BELL WHITE PAGES

2013 MAIN

<u>Year</u>	<u>Uses</u>	<u>Source</u>
1960	SPEE O RELIABLE LUNCH	The Pacific Telephone Telegraph Co.

2015 MAIN

<u>Year</u>	<u>Uses</u>	<u>Source</u>
1992	Performance Contracting Inc	PACIFIC BELL WHITE PAGES
	Performance Advantage	PACIFIC BELL WHITE PAGES
	Performance Air Systems	PACIFIC BELL WHITE PAGES
	Performance Abatement Services Of California	PACIFIC BELL WHITE PAGES
1960	Hoffer Engineering Co	The Pacific Telephone Telegraph Co.
	Power Steering Clinic	The Pacific Telephone Telegraph Co.

2019 MAIN

<u>Year</u>	<u>Uses</u>	<u>Source</u>
1955	Coast Equipt Co	R. L. Polk & Co.
1945	Johnson Specialty Co	San Diego Directory Co.

2035 MAIN

<u>Year</u>	<u>Uses</u>	<u>Source</u>
1945	Ocean Products Co	San Diego Directory Co.
	Ocean Products Co	San Diego Directory Co.
	Butterfield L B contr	San Diego Directory Co.

2043 MAIN

<u>Year</u>	<u>Uses</u>	<u>Source</u>
1992	Glasson Enterprises	PACIFIC BELL WHITE PAGES

FINDINGS

2047 MAIN

<u>Year</u>	<u>Uses</u>	<u>Source</u>
1960	GLASSON MILL & LUMBER CO	The Pacific Telephone Telegraph Co.

2049 MAIN

<u>Year</u>	<u>Uses</u>	<u>Source</u>
1992	Advance Diesel Injection	PACIFIC BELL WHITE PAGES
1960	Aero Tronix	The Pacific Telephone Telegraph Co.
1955	Glasson Mill & Lumber Co	R. L. Polk & Co.

2056 MAIN

<u>Year</u>	<u>Uses</u>	<u>Source</u>
1945	Symons John r	San Diego Directory Co.
1921	Symons Thos Fannie h	San Diego Directory Co. Inc.
	Symons John Q foremn Water Comn r	San Diego Directory Co. Inc.

2082 MAIN

<u>Year</u>	<u>Uses</u>	<u>Source</u>
1921	Teachout Geo tallymn Mc Cormick Lbr Co r	San Diego Directory Co. Inc.

2092 MAIN

<u>Year</u>	<u>Uses</u>	<u>Source</u>
1945	Prout A C r	San Diego Directory Co.
1921	Nelson Wm G I Inbrmn r	San Diego Directory Co. Inc.
	Nelson Ida C wid Gustav h	San Diego Directory Co. Inc.
	Hoheisal Jack tire bldr Savage Tire Co r	San Diego Directory Co. Inc.
	Nelson Anton L glazier W P Fuller & Co r	San Diego Directory Co. Inc.
	Nelson Jean T telep opr r	San Diego Directory Co. Inc.
	Nelson Wnm tallyinn Mc Cormick Lbr Co r	San Diego Directory Co. Inc.

2102 MAIN

<u>Year</u>	<u>Uses</u>	<u>Source</u>
1960	YOUNGS MARKET COMPANY	The Pacific Telephone Telegraph Co.
1955	Youngs Market Company	R. L. Polk & Co.

2104 MAIN

<u>Year</u>	<u>Uses</u>	<u>Source</u>
1945	Dickenson E W Jr ins	San Diego Directory Co.
	Bay Auto Wrecking Co	San Diego Directory Co.

FINDINGS

2120 MAIN

<u>Year</u>	<u>Uses</u>	<u>Source</u>
1992	World Savings And Loan Association Savings	PACIFIC BELL WHITE PAGES
	World Satallite Cable Systems Corp	PACIFIC BELL WHITE PAGES
	Honore Larry & Nancy	PACIFIC BELL WHITE PAGES
	Honore BA	PACIFIC BELL WHITE PAGES
	Honor Marine Communications	PACIFIC BELL WHITE PAGES
	Honor Mobile Communications	PACIFIC BELL WHITE PAGES
1991	World Satallite Cable Systems Corp	PACIFIC BELL WHITE PAGES
	World Savings And Loan Association Savings	PACIFIC BELL WHITE PAGES
1960	WALTER D N & E CO	The Pacific Telephone Telegraph Co.
1955	Walter D N & E Co	R. L. Polk & Co.

2141 MAIN

<u>Year</u>	<u>Uses</u>	<u>Source</u>
1992	Horizon Inter City Christian Fellowship	PACIFIC BELL WHITE PAGES
1960	Young Marlin C Young F E Construction Co	The Pacific Telephone Telegraph Co.
	YOUNG F E CONSTRUCTION CO	The Pacific Telephone Telegraph Co.
1955	Young F E Construction Co	R. L. Polk & Co.

2142 MAIN

<u>Year</u>	<u>Uses</u>	<u>Source</u>
1955	A A Pac Fence Co	R. L. Polk & Co.
	Pac Fence Co	R. L. Polk & Co.

2146 MAIN

<u>Year</u>	<u>Uses</u>	<u>Source</u>
1960	CROOK CO	The Pacific Telephone Telegraph Co.
1955	Tractor Supply Co	R. L. Polk & Co.

MAIN ST

1977 MAIN ST

<u>Year</u>	<u>Uses</u>	<u>Source</u>	
2000	EWINGMARINE	Haines & Company	Image pg. A3
	MARINE PUMP SERVICE	Haines & Company	Image pg. A3
	SYSTEMSINC	Haines & Company	Image pg. A3

FINDINGS

1980 MAIN ST

<u>Year</u>	<u>Uses</u>	<u>Source</u>	
1948	Vacant	San Diego Directory Co.	Image pg. A51
1943	Vacant	San Diego Directory Co.	Image pg. A56
1933	Fenton H G grading contr	San Diego Directory Co.	Image pg. A67
1927	Fenton H G genl contr	San Diego Directory Co.	Image pg. A72

Main St

1981 Main St

<u>Year</u>	<u>Uses</u>	<u>Source</u>
2014	OCEAN VIEW MARINE PDTS ENTPS	EDR Digital Archive
	DORSCH CHARLES SHIPS AGENT	EDR Digital Archive
	DORSCH CHARLES SHIPS AGENT	EDR Digital Archive
	OCEAN VIEW MARINE PDTS ENTPS	EDR Digital Archive
2010	OCEAN VIEW MARINE PDTS ENTPS	EDR Digital Archive
	DORSCH CHARLES SHIPS AGENT	EDR Digital Archive
	DORSCH CHARLES SHIPS AGENT	EDR Digital Archive
	OCEAN VIEW MARINE PDTS ENTPS	EDR Digital Archive

MAIN ST

1981 MAIN ST

<u>Year</u>	<u>Uses</u>	<u>Source</u>	
2006	MARKET	Haines Company, Inc.	
	C SD FAMOUS	Haines Company, Inc.	
	DORSCH CHARLES	Haines Company, Inc.	
2000	DORSCH CHARLES C	Haines & Company	Image pg. A3
1989	Stat Pharmaceuticals Inc	Pacific Bell	
1984	Senior Management Services	R. L. Polk & Co.	Image pg. A8
1980	Lowe Charles Co marine equip	R. L. Polk & Co.	Image pg. A14
1975	marine motors	R. L. Polk & Co.	Image pg. A21
	Diesel Electric Sales & Service Inc	R. L. Polk & Co.	Image pg. A21

Main St

1983 Main St

<u>Year</u>	<u>Uses</u>	<u>Source</u>
2014	STOCKHOLM ENTERPRISES	EDR Digital Archive
	STOCKHOLM ENTERPRISES	EDR Digital Archive
2010	STOCKHOLM ENTERPRISES	EDR Digital Archive

FINDINGS

<u>Year</u>	<u>Uses</u>	<u>Source</u>
2010	STOCKHOLM ENTERPRISES	EDR Digital Archive

MAIN ST

1983 MAIN ST

<u>Year</u>	<u>Uses</u>	<u>Source</u>	
2000	STOCKHOLM	Haines & Company	Image pg. A3
	ENTERPRISES	Haines & Company	Image pg. A3
1989	Stockholm Enterprises	Pacific Bell	
1984	Dorsch Charles C customs broker	R. L. Polk & Co.	Image pg. A8
1980	Dorsch Charles C customs broker	R. L. Polk & Co.	Image pg. A14
1975	Napetco Distributing whol pet sups	R. L. Polk & Co.	Image pg. A21

1987 MAIN ST

<u>Year</u>	<u>Uses</u>	<u>Source</u>	
2000	No Current Listing	Haines & Company	Image pg. A3
1989	OIL FILTER SERVICE CO	Pacific Bell	
1984	Oil Filter Service Inc distr	R. L. Polk & Co.	Image pg. A8
1980	Oil Filter Service Inc distr	R. L. Polk & Co.	Image pg. A14

1990 MAIN ST

<u>Year</u>	<u>Uses</u>	<u>Source</u>	
2000	No Current Listing	Haines & Company	Image pg. A3
1984	Reed A O & Co whse	R. L. Polk & Co.	Image pg. A8
1980	Reed A & Co Whse	R. L. Polk & Co.	Image pg. A14
1975	Vacant	R. L. Polk & Co.	Image pg. A21
1966	INTERNATIONAL HARVESTER CO	R. L. Polk & Co.	Image pg. A30
1961	International Harvester Co	R. L. Polk & Co.	Image pg. A36
1952	International Harvester Co	R. L. Polk & Co. of California	Image pg. A45

Main St

1991 Main St

<u>Year</u>	<u>Uses</u>	<u>Source</u>
2010	COFFEE QUICK	EDR Digital Archive
	COFFEE QUICK	EDR Digital Archive

FINDINGS

MAIN ST

1991 MAIN ST

<u>Year</u>	<u>Uses</u>	<u>Source</u>	
2006	BUCK DESIGNS	Haines Company, Inc.	
2000	No Current Listing	Haines & Company	Image pg. A3
1975	Vacant	R. L. Polk & Co.	Image pg. A21
1966	SUB STA	R. L. Polk & Co.	Image pg. A30
	SAN DIEGO GAS & ELECTRIC CO	R. L. Polk & Co.	Image pg. A30

Main St

1995 Main St

<u>Year</u>	<u>Uses</u>	<u>Source</u>
2014	RB LLC	EDR Digital Archive
	RB LLC	EDR Digital Archive
2010	R B SAN DIEGO INC	EDR Digital Archive
	R B SAN DIEGO INC	EDR Digital Archive

MAIN ST

1995 MAIN ST

<u>Year</u>	<u>Uses</u>	<u>Source</u>	
2006	RBSDLLC	Haines Company, Inc.	
1989	King Bearing Inc San Diego	Pacific Bell	
1984	King Bearing Incorporated whol	R. L. Polk & Co.	Image pg. A8
1980	King Bearing Incorporated whol	R. L. Polk & Co.	Image pg. A14
1975	King Bearing Incorporated bearings whol	R. L. Polk & Co.	Image pg. A21

1997 MAIN ST

<u>Year</u>	<u>Uses</u>	<u>Source</u>	
1984	International Paint Co Calif Inc whol marine paint	R. L. Polk & Co.	Image pg. A8
1980	International Paint Co Calif Inc whol marine paint	R. L. Polk & Co.	Image pg. A14
		R. L. Polk & Co.	Image pg. A14
1975	International Paint Co Calif Inc whol marine hdw & sups	R. L. Polk & Co.	Image pg. A21
		R. L. Polk & Co.	Image pg. A21

FINDINGS

Main St

2000 Main St

<u>Year</u>	<u>Uses</u>	<u>Source</u>
2014	JACKSONS SERVICE CENTER	EDR Digital Archive
	JACKSONS SERVICE CENTER	EDR Digital Archive
2010	JACKSONS SERVICE CENTER	EDR Digital Archive
	JACKSONS SERVICE CENTER	EDR Digital Archive

MAIN ST

2000 MAIN ST

<u>Year</u>	<u>Uses</u>	<u>Source</u>	
1984	San Diego Gas & Electric Co Equip Yd	R. L. Polk & Co.	Image pg. A8
1980	San Diego Gas & Electric Co Equip	R. L. Polk & Co.	Image pg. A14
1975	San Diego Gas & Electric Co Equip Yd	R. L. Polk & Co.	Image pg. A21
1970	SAN DIEGO GAS & ELECTRIC CO	John M. Ducey	
	EQUIP YD	John M. Ducey	
1948	Glasson Mill & Lbr Co	San Diego Directory Co.	Image pg. A51
1943	Glasson Mill & Lbr Co	San Diego Directory Co.	Image pg. A56
1938	AGlasson Mill & Lumber Co	San Diego Directory Co.	Image pg. A62

Main St

2001 Main St

<u>Year</u>	<u>Uses</u>	<u>Source</u>
2014	ORIENT ENGINES & PARTS INC	EDR Digital Archive
	AUDIO VISUAL LABOR MANAGEMENT	EDR Digital Archive
	GLOBAL ASPECT INC	EDR Digital Archive
	EQ CULTURE	EDR Digital Archive
	AUDIO VISUAL LABOR MANAGEMENT	EDR Digital Archive
	GLOBAL ASPECT INC	EDR Digital Archive
	EQ CULTURE	EDR Digital Archive
2010	ORIENT ENGINES & PARTS INC	EDR Digital Archive
	FOUR SEASONS FRESH TRNSPT LLC	EDR Digital Archive
	FOUR SEASONS FRESH TRNSPT LLC	EDR Digital Archive

FINDINGS

MAIN ST

2001 MAIN ST

<u>Year</u>	<u>Uses</u>	<u>Source</u>	
2006	CMELOS&SON	Haines Company, Inc.	
2000	CA PACIFIC FRUIT CO	Haines & Company	Image pg. A3
1989	California Pacific Fruit Co	Pacific Bell	
	L A Express Assembly & Distribution Inc	Pacific Bell	
	L A Xpress Assembly & Distribution Inc	Pacific Bell	
1984	Big Bear Super Markets Inc Prod Whse	R. L. Polk & Co.	Image pg. A8
1980	Big Bear Super Markets Inc Prod Whse	R. L. Polk & Co.	Image pg. A14
		R. L. Polk & Co.	Image pg. A14
1975	Big Bear Super Markets Inc Prod Whse	R. L. Polk & Co.	Image pg. A21
		R. L. Polk & Co.	Image pg. A21
1970	ARDEN MAYFAIR CO PRODUCE WHSE	John M. Ducey	
1966	MAYFAIR MARKETS PRODUCE WHSE	R. L. Polk & Co.	Image pg. A30
		R. L. Polk & Co.	Image pg. A30
1961	Vacant	R. L. Polk & Co.	Image pg. A36
1952	Safeway Stores Inc whse	R. L. Polk & Co. of California	Image pg. A45
1948	Safeway Stores gro	San Diego Directory Co.	Image pg. A51
1943	ASafeway Warehouse	San Diego Directory Co.	Image pg. A56

Main St

2005 Main St

<u>Year</u>	<u>Uses</u>	<u>Source</u>
2014	CASTROL OIL DISTRIBUTOR	EDR Digital Archive
	CASTROL OIL DISTRIBUTOR	EDR Digital Archive

MAIN ST

2005 MAIN ST

<u>Year</u>	<u>Uses</u>	<u>Source</u>	
2006	INC NATL PETROLEUM	Haines Company, Inc.	
	OILS NATL PETROLEUM	Haines Company, Inc.	
	DISTRIBUTOR KENDALL MOTOR	Haines Company, Inc.	
	CASTROL OIL	Haines Company, Inc.	
2000	NATL PETROLEUM INC	Haines & Company	Image pg. A3
	KENDALL MOTOR OILS	Haines & Company	Image pg. A3
	CASTROL OIL	Haines & Company	Image pg. A3

FINDINGS

<u>Year</u>	<u>Uses</u>	<u>Source</u>	
2000	DISTRIBUTOR	Haines & Company	Image pg. A3
1989	Kendall Motor Oils	Pacific Bell	
	National Petroleum Inc	Pacific Bell	
	Valvoline Oil Products	Pacific Bell	

2008 MAIN ST

<u>Year</u>	<u>Uses</u>	<u>Source</u>	
2006	LOPEZ Maria Rita	Haines Company, Inc.	
2000	RODRIGUEZREYES	Haines & Company	Image pg. A3
	Marco A	Haines & Company	Image pg. A3
	PEREZ Juan Manuel	Haines & Company	Image pg. A3
	CHACONMyrna	Haines & Company	Image pg. A3
	ESTRADA Maria M	Haines & Company	Image pg. A3

2011 MAIN ST

<u>Year</u>	<u>Uses</u>	<u>Source</u>	
2000	No Current Listing	Haines & Company	Image pg. A3
1970	VACANT	John M. Ducey	
1966	REFRIGERATION ENGINEERS	R. L. Polk & Co.	Image pg. A30
	INC BUSINESS ORG	R. L. Polk & Co.	Image pg. A30
	MARINE DIESEL	R. L. Polk & Co.	Image pg. A30
1961	Vacant	R. L. Polk & Co.	Image pg. A36
1943	Vacant	San Diego Directory Co.	Image pg. A56

2013 MAIN ST

<u>Year</u>	<u>Uses</u>	<u>Source</u>	
2000	No Current Listing	Haines & Company	Image pg. A3
1984	Ryan Enterprises hydraulic equip	R. L. Polk & Co.	Image pg. A8
1980	Ryan Enterprises hydraulic equip	R. L. Polk & Co.	Image pg. A14
1975	Ryan Enterprises hydrolic equip	R. L. Polk & Co.	Image pg. A21
1970	VACANT	John M. Ducey	
1966	VACANT	R. L. Polk & Co.	Image pg. A30

2014 MAIN ST

<u>Year</u>	<u>Uses</u>	<u>Source</u>	
2006	No Current Listing	Haines Company, Inc.	
2000	JOAQUIN Jose Ariel	Haines & Company	Image pg. A3
	CHAVOLLA Francisco	Haines & Company	Image pg. A3

FINDINGS

Main St

2015 Main St

<u>Year</u>	<u>Uses</u>	<u>Source</u>
2014	BALD EAGLE SECURITY SVCS INC	EDR Digital Archive
	BALD EAGLE SECURITY SVCS INC	EDR Digital Archive
2010	BALD EAGLE SECURITY SVCS INC	EDR Digital Archive
	BALD EAGLE SECURITY SVCS INC	EDR Digital Archive

MAIN ST

2015 MAIN ST

<u>Year</u>	<u>Uses</u>	<u>Source</u>	
2006	PERFRMNC	Haines Company, Inc.	
	ABATEMENTSERV	Haines Company, Inc.	
	OFCA PERFRMNC	Haines Company, Inc.	
	CONTRACTING INC	Haines Company, Inc.	
2000	PERFRMNCABATMNT	Haines & Company	Image pg. A3
1989	Performance Contracting Inc	Pacific Bell	
1984	Owens Corning Fiberglas Contr Service Div marine & ind insul con~2015~	R. L. Polk & Co.	Image pg. A8
1980	Owens Coming Fiberglas Contr	R. L. Polk & Co.	Image pg. A14
	Service Div marine & ind insul	R. L. Polk & Co.	Image pg. A14
	contrs	R. L. Polk & Co.	Image pg. A14
1975	Owens Coming Fiberglas	R. L. Polk & Co.	Image pg. A21
	Construction Service Div marine	R. L. Polk & Co.	Image pg. A21
	ind insul contra	R. L. Polk & Co.	Image pg. A21
1970	HOFFER ENGINEERING CO INC	John M. Ducey	
	INDUSTRIAL SUP WHOL	John M. Ducey	
	FRONTIER CONTRACTING CO ELEC	John M. Ducey	
	CONTR	John M. Ducey	
1966	HOFFER ENGINEERING CO INC	R. L. Polk & Co.	Image pg. A30
	INDUSTRIAL SUP WHOL	R. L. Polk & Co.	Image pg. A30
1961	Hoffer Engineering Co genl sups	R. L. Polk & Co.	Image pg. A36
1943	Vacant	San Diego Directory Co.	Image pg. A56

2019 MAIN ST

<u>Year</u>	<u>Uses</u>	<u>Source</u>	
1952	2019 23 Coast Equipment Co marine sups	R. L. Polk & Co. of California	Image pg. A45
1948	2019 23 Coast Equip Co marine sup	San Diego Directory Co.	Image pg. A51

FINDINGS

2021 MAIN ST

<u>Year</u>	<u>Uses</u>	<u>Source</u>
1970	VACANT	John M. Ducey

2023 MAIN ST

<u>Year</u>	<u>Uses</u>	<u>Source</u>	
1952	2019 23 Coast Equipment Co marine sups	R. L. Polk & Co. of California	Image pg. A45
1948	2019 23 Coast Equip Co marine sup	San Diego Directory Co.	Image pg. A51
1943	Vacant	San Diego Directory Co.	Image pg. A56

Main St

2024 Main St

<u>Year</u>	<u>Uses</u>	<u>Source</u>
2010	NEIGHBORHOOD HOUSE ASSOC HEAD	EDR Digital Archive
	NHA SAN DIEGO COLLEGE HS CDC	EDR Digital Archive
	NEIGHBORHOOD HOUSE ASSOC HEAD	EDR Digital Archive
	NHA SAN DIEGO COLLEGE HS CDC	EDR Digital Archive

MAIN ST

2024 MAIN ST

<u>Year</u>	<u>Uses</u>	<u>Source</u>	
2006	MENA Roman Morales	Haines Company, Inc.	
	NEIGHBORHOOD	Haines Company, Inc.	
	VARGAS Jose C	Haines Company, Inc.	
	HSEASN HEAD	Haines Company, Inc.	
	STRT SALISAR Vanessa	Haines Company, Inc.	
	TORRES Irma	Haines Company, Inc.	
2000	DISTRICT ONE	Haines & Company	Image pg. A3
	HOMEBASEHEADSTRT	Haines & Company	Image pg. A3
	MENA Roman Morales	Haines & Company	Image pg. A3
	VARGAS Jose C	Haines & Company	Image pg. A3
	WILSON Keilh	Haines & Company	Image pg. A3

2030 MAIN ST

<u>Year</u>	<u>Uses</u>	<u>Source</u>
2006	MARTINEZ Miguel	Haines Company, Inc.
	RUELAS Delia C	Haines Company, Inc.
	VERDUZCO Mayra	Haines Company, Inc.

FINDINGS

<u>Year</u>	<u>Uses</u>	<u>Source</u>	
2000	LEONJuan Carlos	Haines & Company	Image pg. A3

2031 MAIN ST

<u>Year</u>	<u>Uses</u>	<u>Source</u>	
2000	No Current Listing	Haines & Company	Image pg. A3
1961	Vacant	R. L. Polk & Co.	Image pg. A36

2033 MAIN ST

<u>Year</u>	<u>Uses</u>	<u>Source</u>	
1961	Vacant	R. L. Polk & Co.	Image pg. A36

2035 MAIN ST

<u>Year</u>	<u>Uses</u>	<u>Source</u>	
2000	No Current Listing	Haines & Company	Image pg. A3
1984	Vacant	R. L. Polk & Co.	Image pg. A8
1980	injection equip	R. L. Polk & Co.	Image pg. A14
	Advance Diesel Injection diesel fuel	R. L. Polk & Co.	Image pg. A14
1975	Advance Diesel Injection diesel fuel	R. L. Polk & Co.	Image pg. A21
	injection equip	R. L. Polk & Co.	Image pg. A21
1966	VACANT	R. L. Polk & Co.	Image pg. A30
1948	Butterfield L B contr & eng	San Diego Directory Co.	Image pg. A51

2042 MAIN ST

<u>Year</u>	<u>Uses</u>	<u>Source</u>	
1927	Vacant	San Diego Directory Co.	Image pg. A72

2043 MAIN ST

<u>Year</u>	<u>Uses</u>	<u>Source</u>	
2006	SEAIRSPORTS	Haines Company, Inc.	
2000	SEAIRSPORTS	Haines & Company	Image pg. A3
	ENTERPRISES	Haines & Company	Image pg. A3
	GLASSON	Haines & Company	Image pg. A3
1989	Glasson Mill & Lumber Co	Pacific Bell	
	ACTION TURBO REPAIR	Pacific Bell	
1984	Glasson Mill & Lumber Company	R. L. Polk & Co.	Image pg. A8
1980	Glasson Mill & Lumber Company	R. L. Polk & Co.	Image pg. A14
1975	Glasson Mill & Lumber Company	R. L. Polk & Co.	Image pg. A21
1970	VACANT	John M. Ducey	
1966	SUP WHOL	R. L. Polk & Co.	Image pg. A30
	PELL MELL SUPPLY INDUSTRIAL	R. L. Polk & Co.	Image pg. A30

FINDINGS

<u>Year</u>	<u>Uses</u>	<u>Source</u>	
1948	2043 45 Vacant	San Diego Directory Co.	Image pg. A51

2044 MAIN ST

<u>Year</u>	<u>Uses</u>	<u>Source</u>	
2006	Guadalupe	Haines Company, Inc.	
	AYALA Maria	Haines Company, Inc.	
2000	No Current Listing	Haines & Company	Image pg. A3

2045 MAIN ST

<u>Year</u>	<u>Uses</u>	<u>Source</u>	
2000	LOPEZMaria E	Haines & Company	Image pg. A3
1975	Fryer Knowles Incorporated	R. L. Polk & Co.	Image pg. A21
1970	GLASSON MILL 63 LUMBER CO	John M. Ducey	
1966	GLASSON MILL & LUMBER CO	R. L. Polk & Co.	Image pg. A30
1961	Glasson Mill & Lumber Co	R. L. Polk & Co.	Image pg. A36
1952	2045 49 Glasson Mill & Lbr Co	R. L. Polk & Co. of California	Image pg. A45
1948	2043 45 Vacant	San Diego Directory Co.	Image pg. A51

2046 MAIN ST

<u>Year</u>	<u>Uses</u>	<u>Source</u>	
1943	Baker R R	San Diego Directory Co.	Image pg. A56
1938	Lizama Manuel	San Diego Directory Co.	Image pg. A62
1933	Lizama Manuel	San Diego Directory Co.	Image pg. A67

Main St

2049 Main St

<u>Year</u>	<u>Uses</u>	<u>Source</u>	
2014	CALIFORNIA MARINE CLEANING INC	EDR Digital Archive	
	CALIFORNIA MARINE CLEANING INC	EDR Digital Archive	
2010	CALIFORNIA MARINE CLEANING INC	EDR Digital Archive	
	CALIFORNIA MARINE CLEANING INC	EDR Digital Archive	

MAIN ST

2049 MAIN ST

<u>Year</u>	<u>Uses</u>	<u>Source</u>	
2006	FURNITURE	Haines Company, Inc.	
	CAUFORN	Haines Company, Inc.	
2000	CA FURNITURE	Haines & Company	Image pg. A3

FINDINGS

<u>Year</u>	<u>Uses</u>	<u>Source</u>	
1989	Advance Diesel Injection	Pacific Bell	
1984	Advanced Diesel	R. L. Polk & Co.	Image pg. A8
1980	Goodale C S Inc matl handling equip	R. L. Polk & Co.	Image pg. A14
1975	Goodale C S Co matl handling equip	R. L. Polk & Co.	Image pg. A21
1970	EQUIP	John M. Ducey	
	GOODALE C S CO MATL HANDLING	John M. Ducey	
1966	EQUIP	R. L. Polk & Co.	Image pg. A30
	GOODALE C S CO MATL HANDLING	R. L. Polk & Co.	Image pg. A30
1961	Champion Auto Parts	R. L. Polk & Co.	Image pg. A36
1952	2045 49 Glasson Mill & Lbr Co	R. L. Polk & Co. of California	Image pg. A45

2050 MAIN ST

<u>Year</u>	<u>Uses</u>	<u>Source</u>	
2006	MORENOS	Haines Company, Inc.	
	MEDINAVanessa	Haines Company, Inc.	
2000	No Current Listing	Haines & Company	Image pg. A3

2056 MAIN ST

<u>Year</u>	<u>Uses</u>	<u>Source</u>	
1943	Symons J	San Diego Directory Co.	Image pg. A56
1938	ASymons J Q	San Diego Directory Co.	Image pg. A62
1933	Vacant	San Diego Directory Co.	Image pg. A67
1927	Vacant	San Diego Directory Co.	Image pg. A72

2058 MAIN ST

<u>Year</u>	<u>Uses</u>	<u>Source</u>	
2006	RODRIOUEZSandra	Haines Company, Inc.	
2000	PABON Samuel Jr	Haines & Company	Image pg. A3

Main St

2068 Main St

<u>Year</u>	<u>Uses</u>	<u>Source</u>
2014	MENDOZA S IN N OUT CLG SVC	EDR Digital Archive
	MENDOZA S IN N OUT CLG SVC	EDR Digital Archive

FINDINGS

MAIN ST

2068 MAIN ST

<u>Year</u>	<u>Uses</u>	<u>Source</u>
2006	DELGADILLO	Haines Company, Inc.
	Francisco MARTINEZ Esther	Haines Company, Inc.

2074 MAIN ST

<u>Year</u>	<u>Uses</u>	<u>Source</u>
2006	CASTANEDA Rosa	Haines Company, Inc.
	DODSON Monique	Haines Company, Inc.
	SOTELO Miguel	Haines Company, Inc.
	AMADO Esperanza	Haines Company, Inc.
2000	RESENDIZCupberto	Haines & Company

Image pg. A3

2082 MAIN ST

<u>Year</u>	<u>Uses</u>	<u>Source</u>
1943	Teachout Geo	San Diego Directory Co.
1938	Teachout Geo	San Diego Directory Co.
1933	Vacant	San Diego Directory Co.
1927	Teachout Geo	San Diego Directory Co.

Image pg. A56
Image pg. A62
Image pg. A67
Image pg. A72

Main St

2086 Main St

<u>Year</u>	<u>Uses</u>	<u>Source</u>
2010	DORVAL EMMANIS	EDR Digital Archive
	DORVAL EMMANIS	EDR Digital Archive

MAIN ST

2086 MAIN ST

<u>Year</u>	<u>Uses</u>	<u>Source</u>
2006	SATTERLEE Jesus	Haines Company, Inc.
	COTACados	Haines Company, Inc.
2000	No Current Listing	Haines & Company

Image pg. A3

2090 MAIN ST

<u>Year</u>	<u>Uses</u>	<u>Source</u>
2006	JARAMILLO Alejandro	Haines Company, Inc.
	MEDINA Maricela	Haines Company, Inc.

FINDINGS

<u>Year</u>	<u>Uses</u>	<u>Source</u>	
2000	SALAS Luz	Haines & Company	Image pg. A3
	REYESMaricela	Haines & Company	Image pg. A3
	BARRERA Andres	Haines & Company	Image pg. A3

2092 MAIN ST

<u>Year</u>	<u>Uses</u>	<u>Source</u>	
1943	Prout A C M	San Diego Directory Co.	Image pg. A56
1938	Nelson W G	San Diego Directory Co.	Image pg. A62
	AProut A C M o	San Diego Directory Co.	Image pg. A62
1933	Nelson W G	San Diego Directory Co.	Image pg. A67
	Prout A C M	San Diego Directory Co.	Image pg. A67
1927	Nelson I C Mrs	San Diego Directory Co.	Image pg. A72

Main St

2094 Main St

<u>Year</u>	<u>Uses</u>	<u>Source</u>
2014	GOLDEN HILL SMOG ONLY	EDR Digital Archive
	GOLDEN HILL SMOG ONLY	EDR Digital Archive
2010	AZADS GOLDEN HILL ENTERPRISE	EDR Digital Archive
	AZADS GOLDEN HILL ENTERPRISE	EDR Digital Archive

MAIN ST

2094 MAIN ST

<u>Year</u>	<u>Uses</u>	<u>Source</u>	
2006	VALLADARES	Haines Company, Inc.	
	MARTINEZ Susana A	Haines Company, Inc.	
	Gerardo	Haines Company, Inc.	
2000	LOZANOIrmna G	Haines & Company	Image pg. A3

Main St

2102 Main St

<u>Year</u>	<u>Uses</u>	<u>Source</u>
2014	VELOCE MOTORS VAULT	EDR Digital Archive
	VELOCE MOTORS VAULT	EDR Digital Archive
2010	TRIMM WOODWORKING INC	EDR Digital Archive
	TRIMM WOODWORKING INC	EDR Digital Archive

FINDINGS

MAIN ST

2102 MAIN ST

<u>Year</u>	<u>Uses</u>	<u>Source</u>	
2006	WOODWORKING INC	Haines Company, Inc.	
	TRIMM	Haines Company, Inc.	
2000	EARL INDUSTRIES	Haines & Company	Image pg. A3
	EPSILON	Haines & Company	Image pg. A3
	TECHNOLOGIES	Haines & Company	Image pg. A3
1989	MOTION INDUSTRIES INC	Pacific Bell	
1984	Landmark Marketing Corporation	R. L. Polk & Co.	Image pg. A8
1980	Bazar Inc Sales Co genl mdse whol	R. L. Polk & Co.	Image pg. A14
1975	Bazar Inc Sales Co geni mdse whol	R. L. Polk & Co.	Image pg. A21
1970	BAZAR INC SALES CO GENL NOSE	John M. Ducey	
1966	BAZAR INC SALES CO GENL MDSE	R. L. Polk & Co.	Image pg. A30
1961	Youngs Market Co whol liquor	R. L. Polk & Co.	Image pg. A36
1952	Youngs Market Co whol wines and liquors	R. L. Polk & Co. of California	Image pg. A45

2104 MAIN ST

<u>Year</u>	<u>Uses</u>	<u>Source</u>	
1948	Dickenson E W auto parts	San Diego Directory Co.	Image pg. A51
1943	Afickenson E W Jr ins	San Diego Directory Co.	Image pg. A56
1938	Grier J E auto wrecker	San Diego Directory Co.	Image pg. A62
1933	Griffith Company geni contra	San Diego Directory Co.	Image pg. A67

Main St

2120 Main St

<u>Year</u>	<u>Uses</u>	<u>Source</u>
2014	HONOR MARINE COMMUNICATIONS	EDR Digital Archive
	TUNA GOLF ASSOCIATION INC	EDR Digital Archive
	SANFORD STOCK SPECIALTIES	EDR Digital Archive
	TUNA GOLF ASSOCIATION INC	EDR Digital Archive
	SANFORD STOCK SPECIALTIES	EDR Digital Archive
	HONOR MARINE COMMUNICATIONS	EDR Digital Archive
2010	HONOR MARINE COMMUNICATIONS	EDR Digital Archive
	SANFORD STOCK SPECIALTIES	EDR Digital Archive
	INFORMED PRSTATE CNCER SUPPORT	EDR Digital Archive
	TUNA GOLF ASSOCIATION INC	EDR Digital Archive

FINDINGS

<u>Year</u>	<u>Uses</u>	<u>Source</u>
2010	COASTAL SURVEILLANCE SVCS LLC	EDR Digital Archive
	TUNA GOLF ASSOCIATION INC	EDR Digital Archive
	INFORMED PRSTATE CNCER SUPPORT	EDR Digital Archive
	HONOR MARINE COMMUNICATIONS	EDR Digital Archive
	SANFORD STOCK SPECIALTIES	EDR Digital Archive
	COASTAL SURVEILLANCE SVCS LLC	EDR Digital Archive

MAIN ST

2120 MAIN ST

<u>Year</u>	<u>Uses</u>	<u>Source</u>	
2006	E 8&GRADIO	Haines Company, Inc.	
	HONOR MARINE	Haines Company, Inc.	
	CMNCTN HONOR WIRELESS COMMUNICATIONS	Haines Company, Inc.	
2000	E&G RADIO	Haines & Company	Image pg. A3
	HONOR ENVMTL SYSTMS	Haines & Company	Image pg. A3
	HONOR MARINE	Haines & Company	Image pg. A3
	CMNCTN	Haines & Company	Image pg. A3
	HONOR MOBILE	Haines & Company	Image pg. A3
	CMNCTN	Haines & Company	Image pg. A3
1989	World Satallite Cable Systems Corp	Pacific Bell	
	Honor Mobile Communications	Pacific Bell	
	Honor Marine Communications	Pacific Bell	
1984	Honor Marine Communications supplies & repr	R. L. Polk & Co.	Image pg. A8
1980	Honor Marine Communications supplies & repr	R. L. Polk & Co.	Image pg. A14
	National Off Shore Supply marine	R. L. Polk & Co.	Image pg. A14
1975	South Bay Trade Schools Inc Bldg C	R. L. Polk & Co.	Image pg. A21
1970	CAL STATE FLOOR COVERING	John M. Ducey	
1966	COVERINGS	R. L. Polk & Co.	Image pg. A30
	WALTER D N & E CO FL	R. L. Polk & Co.	Image pg. A30
1961	Walter D N & E Co floor coverings	R. L. Polk & Co.	Image pg. A36
1952	Walter D N & E Co whol floor coverings	R. L. Polk & Co. of California	Image pg. A45

FINDINGS

2121 MAIN ST

<u>Year</u>	<u>Uses</u>	<u>Source</u>
1985	HOFMANN FENCE & SUPPLY CO RAMONA 789 886	PACIFIC BELL WHITE PAGES

2140 MAIN ST

<u>Year</u>	<u>Uses</u>	<u>Source</u>
1984	Vacant	R. L. Polk & Co. Image pg. A8
1980	Vacant	R. L. Polk & Co. Image pg. A14
1975	South Bay Trade Schools Inc Bldg B	R. L. Polk & Co. Image pg. A21
1970	CROOK CO WHSE 6 SHOP	John M. Ducey
1966	CROOK CO WHSE & SHOP	R. L. Polk & Co. Image pg. A30
1961	Daniels Tire Co	R. L. Polk & Co. Image pg. A36

2141 MAIN ST

<u>Year</u>	<u>Uses</u>	<u>Source</u>
2000	No Current Listing	Haines & Company Image pg. A3
1989	S E San Diego Billy Graham Associate Crusade	Pacific Bell
1984	Olson Construction Co	R. L. Polk & Co. Image pg. A8
	Metro Young Construction Co underground constn	R. L. Polk & Co. Image pg. A8
1980	Olson Construction Co	R. L. Polk & Co. Image pg. A14
	underground constn	R. L. Polk & Co. Image pg. A14
	Metro Young Construction Co	R. L. Polk & Co. Image pg. A14
1975	Young F E Construction Co Inc bldg contr	R. L. Polk & Co. Image pg. A21
1970	CONTR	John M. Ducey
	YOUNG F E CONSTRUCTION CO SLOG	John M. Ducey
1966	MARTIN STODDARD H	R. L. Polk & Co. Image pg. A30
	YOUNG F E CONSTRUCTION CO	R. L. Polk & Co. Image pg. A30
1961	Young F E Construction Co	R. L. Polk & Co. Image pg. A36
1952	Young F E Constn	R. L. Polk & Co. of California Image pg. A45

2142 MAIN ST

<u>Year</u>	<u>Uses</u>	<u>Source</u>
1952	Pacific Fence Co	R. L. Polk & Co. of California Image pg. A45

2146 MAIN ST

<u>Year</u>	<u>Uses</u>	<u>Source</u>
2006	FERGUSON CORP	Haines Company, Inc.
2000	FERGUSON CORP	Haines & Company Image pg. A3
1989	Cleaning Dynamics	Pacific Bell

FINDINGS

<u>Year</u>	<u>Uses</u>	<u>Source</u>	
1984	Cleaning Dynamics Corp marine & industrial cleaning	R. L. Polk & Co.	Image pg. A8
1980	Parker Truck Driving School Inc	R. L. Polk & Co.	Image pg. A14
1975	Credit Acceptance Corporation studt loans	R. L. Polk & Co.	Image pg. A21
	South Bay Trade Schools Inc	R. L. Polk & Co.	Image pg. A21
1970	SOUTH BAY TRADE SCHOOLS INC	John M. Ducey	
1966	CROOK CO CONTRS EQUIP	R. L. Polk & Co.	Image pg. A30
1961	Crook Co constn machy	R. L. Polk & Co.	Image pg. A36

2151 MAIN ST

<u>Year</u>	<u>Uses</u>	<u>Source</u>
1970	ACE VAN C STORAGE CO WNSE	John M. Ducey

Main Street

1943 Main Street

<u>Year</u>	<u>Uses</u>	<u>Source</u>	
1992	Dorsch Charles Bonded Warehouse	PACIFIC BELL WHITE PAGES	
	Dorsch Charles C ships agt	PACIFIC BELL WHITE PAGES	
1989	Atun Del Noroeste	Pacific Bell	
	Dorsch Charles C ships agt	Pacific Bell	
1984	P S P Petroleum Specialty Products	R. L. Polk & Co.	Image pg. A8
1980	Vacant	R. L. Polk & Co.	Image pg. A14
1975	Caribbean Marine Service tuna fleet management	R. L. Polk & Co.	Image pg. A21
		R. L. Polk & Co.	Image pg. A21

1950 Main Street

<u>Year</u>	<u>Uses</u>	<u>Source</u>	
1992	KI B MOTORS	PACIFIC BELL WHITE PAGES	
	Kib Motors	PACIFIC BELL WHITE PAGES	
1989	K I B MOTORS	Pacific Bell	
	Kib Motors	Pacific Bell	
	LAND J AUTO TRUCK PARTS	Pacific Bell	
1984	San Diego Body & Paint auto	R. L. Polk & Co.	Image pg. A8
	Newport Boats Inc boat bldrs	R. L. Polk & Co.	Image pg. A8
1980	San Diego Body & Paint auto	R. L. Polk & Co.	Image pg. A14
	Newport Boat Works Inc boat bidrs	R. L. Polk & Co.	Image pg. A14
1975	National Paint Shops auto pntrs	R. L. Polk & Co.	Image pg. A21
1970	VACANT	John M. Ducey	

FINDINGS

<u>Year</u>	<u>Uses</u>	<u>Source</u>	
1966	VACANT	R. L. Polk & Co.	Image pg. A30
1961	Utility Trailer Sales Co	R. L. Polk & Co.	Image pg. A36
1960	UTILITY TRAILER SALES CO	The Pacific Telephone Telegraph Co.	
1955	Utility Trailer Sales Co	R. L. Polk & Co.	
1952	Utility Trailer Sls Co	R. L. Polk & Co. of California	Image pg. A45
1948	Utility Trailer Sales Co	San Diego Directory Co.	Image pg. A51
1945	Billings Truck Co	San Diego Directory Co.	
1943	Billings Truck Co	San Diego Directory Co.	Image pg. A56
1927	Glasson W J Planing Mill mill	San Diego Directory Co.	Image pg. A72

1991 Main Street

<u>Year</u>	<u>Uses</u>	<u>Source</u>	
2006	BUCK DESIGNS	Haines Company, Inc.	
2000	No Current Listing	Haines & Company	Image pg. A3
1975	Vacant	R. L. Polk & Co.	Image pg. A21
1966	SAN DIEGO GAS & ELECTRIC CO	R. L. Polk & Co.	Image pg. A30
	SUB STA	R. L. Polk & Co.	Image pg. A30

2001 Main Street

<u>Year</u>	<u>Uses</u>	<u>Source</u>	
2006	CMELOS&SON	Haines Company, Inc.	
2000	CA PACIFIC FRUIT CO	Haines & Company	Image pg. A3
1992	California Pacific Fruit Co	PACIFIC BELL WHITE PAGES	
	Hercules	PACIFIC BELL WHITE PAGES	
1989	California Pacific Fruit Co	Pacific Bell	
	L A Express Assembly & Distribution Inc	Pacific Bell	
	L A Xpress Assembly & Distribution Inc	Pacific Bell	
1984	Big Bear Super Markets Inc Prod Whse	R. L. Polk & Co.	Image pg. A8
1980	Big Bear Super Markets Inc Prod	R. L. Polk & Co.	Image pg. A14
	Whse	R. L. Polk & Co.	Image pg. A14
1975	Big Bear Super Markets Inc Prod	R. L. Polk & Co.	Image pg. A21
	Whse	R. L. Polk & Co.	Image pg. A21
1970	ARDEN MAYFAIR CO PRODUCE WHSE	John M. Ducey	
1966	MAYFAIR MARKETS PRODUCE	R. L. Polk & Co.	Image pg. A30
	WHSE	R. L. Polk & Co.	Image pg. A30
1961	Vacant	R. L. Polk & Co.	Image pg. A36
1960	Produce Warehouse	The Pacific Telephone Telegraph Co.	
1955	Produce Warehouse	R. L. Polk & Co.	
1952	Safeway Stores Inc whse	R. L. Polk & Co. of California	Image pg. A45

FINDINGS

<u>Year</u>	<u>Uses</u>	<u>Source</u>	
1948	Safeway Stores gro	San Diego Directory Co.	Image pg. A51
1945	Easwest Produce Co Produce Whse	San Diego Directory Co. San Diego Directory Co.	
1943	ASafeway Warehouse	San Diego Directory Co.	Image pg. A56

2011 Main Street

<u>Year</u>	<u>Uses</u>	<u>Source</u>	
2000	No Current Listing	Haines & Company	Image pg. A3
1970	VACANT	John M. Ducey	
1966	MARINE DIESEL REFRIGERATION ENGINEERS INC BUSINESS ORG	R. L. Polk & Co. R. L. Polk & Co. R. L. Polk & Co.	Image pg. A30 Image pg. A30 Image pg. A30
1961	Vacant	R. L. Polk & Co.	Image pg. A36
1943	Vacant	San Diego Directory Co.	Image pg. A56

2049 Main Street

<u>Year</u>	<u>Uses</u>	<u>Source</u>	
2006	CAUFORN FURNITURE	Haines Company, Inc. Haines Company, Inc.	
2000	CA FURNITURE	Haines & Company	Image pg. A3
1992	Advance Diesel Injection	PACIFIC BELL WHITE PAGES	
1989	Advance Diesel Injection	Pacific Bell	
1984	Advanced Diesel	R. L. Polk & Co.	Image pg. A8
1980	Goodale C S Inc matl handling equip	R. L. Polk & Co.	Image pg. A14
1975	Goodale C S Co matl handling equip	R. L. Polk & Co.	Image pg. A21
1970	GOODALE C S CO MATL HANDLING EQUIP	John M. Ducey John M. Ducey	
1966	GOODALE C S CO MATL HANDLING EQUIP	R. L. Polk & Co. R. L. Polk & Co.	Image pg. A30 Image pg. A30
1961	Champion Auto Parts	R. L. Polk & Co.	Image pg. A36
1960	Aero Tronix	The Pacific Telephone Telegraph Co.	
1955	Glasson Mill & Lumber Co	R. L. Polk & Co.	
1952	2045 49 Glasson Mill & Lbr Co	R. L. Polk & Co. of California	Image pg. A45

2102 Main Street

<u>Year</u>	<u>Uses</u>	<u>Source</u>	
2006	TRIMM WOODWORKING INC	Haines Company, Inc. Haines Company, Inc.	
2000	EARL INDUSTRIES	Haines & Company	Image pg. A3

FINDINGS

<u>Year</u>	<u>Uses</u>	<u>Source</u>	
2000	EPSILON	Haines & Company	Image pg. A3
	TECHNOLOGIES	Haines & Company	Image pg. A3
1989	MOTION INDUSTRIES INC	Pacific Bell	
1984	Landmark Marketing Corporation	R. L. Polk & Co.	Image pg. A8
1980	Bazar Inc Sales Co genl mdse whol	R. L. Polk & Co.	Image pg. A14
1975	Bazar Inc Sales Co geni mdse whol	R. L. Polk & Co.	Image pg. A21
1970	BAZAR INC SALES CO GENL NOSE	John M. Ducey	
1966	BAZAR INC SALES CO GENL MDSE	R. L. Polk & Co.	Image pg. A30
1961	Youngs Market Co whol liquor	R. L. Polk & Co.	Image pg. A36
1960	YOUNGS MARKET COMPANY	The Pacific Telephone Telegraph Co.	
1955	Youngs Market Company	R. L. Polk & Co.	
1952	Youngs Market Co whol wines and liquors	R. L. Polk & Co. of California	Image pg. A45

2104 Main Street

<u>Year</u>	<u>Uses</u>	<u>Source</u>	
1948	Dickenson E W auto parts	San Diego Directory Co.	Image pg. A51
1945	Bay Auto Wrecking Co	San Diego Directory Co.	
	Dickenson E W Jr ins	San Diego Directory Co.	
1943	Afickenson E W Jr ins	San Diego Directory Co.	Image pg. A56
1938	Grier J E auto wrecker	San Diego Directory Co.	Image pg. A62
1933	Griffith Company geni contra	San Diego Directory Co.	Image pg. A67

2120 Main Street

<u>Year</u>	<u>Uses</u>	<u>Source</u>	
2006	E 8&GRADIO	Haines Company, Inc.	
	HONOR MARINE	Haines Company, Inc.	
	CMNCTN HONOR WIRELESS	Haines Company, Inc.	
	COMMUNICATIONS	Haines Company, Inc.	
2000	E&G RADIO	Haines & Company	Image pg. A3
	HONOR ENVMTL	Haines & Company	Image pg. A3
	SYSTMS	Haines & Company	Image pg. A3
	HONOR MARINE	Haines & Company	Image pg. A3
	CMNCTN	Haines & Company	Image pg. A3
	HONOR MOBILE	Haines & Company	Image pg. A3
	CMNCTN	Haines & Company	Image pg. A3
1992	Honor Marine Communications	PACIFIC BELL WHITE PAGES	
	Honor Mobile Communications	PACIFIC BELL WHITE PAGES	
	Honore BA	PACIFIC BELL WHITE PAGES	
	Honore Larry & Nancy	PACIFIC BELL WHITE PAGES	

FINDINGS

<u>Year</u>	<u>Uses</u>	<u>Source</u>	
1992	World Satallite Cable Systems Corp	PACIFIC BELL WHITE PAGES	
	World Savings And Loan Association Savings	PACIFIC BELL WHITE PAGES	
1991	World Satallite Cable Systems Corp	PACIFIC BELL WHITE PAGES	
	World Savings And Loan Association Savings	PACIFIC BELL WHITE PAGES	
1989	Honor Marine Communications	Pacific Bell	
	Honor Mobile Communications	Pacific Bell	
	World Satallite Cable Systems Corp	Pacific Bell	
1984	Honor Marine Communications supplies & repr	R. L. Polk & Co.	Image pg. A8
1980	Honor Marine Communications	R. L. Polk & Co.	Image pg. A14
	supplies & repr	R. L. Polk & Co.	Image pg. A14
	National Off Shore Supply marine	R. L. Polk & Co.	Image pg. A14
1975	South Bay Trade Schools Inc Bldg C	R. L. Polk & Co.	Image pg. A21
1970	CAL STATE FLOOR COVERING	John M. Ducey	
1966	WALTER D N & E CO FL COVERINGS	R. L. Polk & Co.	Image pg. A30
		R. L. Polk & Co.	Image pg. A30
1961	Walter D N & E Co floor coverings	R. L. Polk & Co.	Image pg. A36
1960	WALTER D N & E CO	The Pacific Telephone Telegraph Co.	
1955	Walter D N & E Co	R. L. Polk & Co.	
1952	Walter D N & E Co whol floor coverings	R. L. Polk & Co. of California	Image pg. A45

NATIONAL

2084 NATIONAL

<u>Year</u>	<u>Uses</u>	<u>Source</u>	
1921	Sanderson Frank P Lulu A firemn Benson Linbr Co h	San Diego Directory Co. Inc.	

NATIONAL AVE

1 NATIONAL AVE

<u>Year</u>	<u>Uses</u>	<u>Source</u>	
1980	Vacant Suites	R. L. Polk & Co.	Image pg. A15

2 NATIONAL AVE

<u>Year</u>	<u>Uses</u>	<u>Source</u>	
1980	Hernandez Ralph G	R. L. Polk & Co.	Image pg. A15

FINDINGS

1960 NATIONAL AVE

<u>Year</u>	<u>Uses</u>	<u>Source</u>	
2000	CHAVEZ	Haines & Company	Image pg. A4
	SD CLG CESAR	Haines & Company	Image pg. A4
1980	social serv orgn	R. L. Polk & Co.	Image pg. A15
	Chicano Center For The Family	R. L. Polk & Co.	Image pg. A15
	civic orgn	R. L. Polk & Co.	Image pg. A15
	Chicano Federation Of San Diego	R. L. Polk & Co.	Image pg. A15
1975	Corkys Pest Control exterminators	R. L. Polk & Co.	Image pg. A22
	Chicano Center For The Family social serv orgn	R. L. Polk & Co.	Image pg. A22
	Chicano Federation Of San Diego civic orgn	R. L. Polk & Co.	Image pg. A22
1970	CROSSING FIELD OFC	John M. Ducey	
	STATE PUB WKS DIV OF BAY TOLL	John M. Ducey	
1966	GLASER BROS TOBACCO WHOL	R. L. Polk & Co.	Image pg. A31

1963 NATIONAL AVE

<u>Year</u>	<u>Uses</u>	<u>Source</u>	
2000	No Current Listing	Haines & Company	Image pg. A4

1965 NATIONAL AVE

<u>Year</u>	<u>Uses</u>	<u>Source</u>	
2000	No Current Listing	Haines & Company	Image pg. A4
1989	Darsac	Pacific Bell	
	Klystron Ltd	Pacific Bell	
	Oceans West Marine & Industrial Supply Inc	Pacific Bell	
1984	Medina Teodora	R. L. Polk & Co.	Image pg. A9
1980	Medina Teodora	R. L. Polk & Co.	Image pg. A15
1975	Perez Gloria Mrs	R. L. Polk & Co.	Image pg. A22
1970	AGUILAR FRED J	John M. Ducey	
1966	BRANCH ALBERT W	R. L. Polk & Co.	Image pg. A31
	HANSEN MAUDE MRS	R. L. Polk & Co.	Image pg. A31
	GOSET RUTH T MRS	R. L. Polk & Co.	Image pg. A31
1961	Hansen Henry B	R. L. Polk & Co.	Image pg. A37
	1/2 Goset Ruth T Mrs	R. L. Polk & Co.	Image pg. A37
1952	Hansen H B	R. L. Polk & Co. of California	Image pg. A46
1948	Hansen H B	San Diego Directory Co.	Image pg. A52
	1/2 Grizzle Ruth Mrs	San Diego Directory Co.	Image pg. A52
1945	Hansen Henry B r	San Diego Directory Co.	

FINDINGS

<u>Year</u>	<u>Uses</u>	<u>Source</u>	
1943	Han Hill 31 B	San Diego Directory Co.	Image pg. A57
1938	! 71 Hlublava	San Diego Directory Co.	Image pg. A63
1933	Hansen H B	San Diego Directory Co.	Image pg. A68
	Talliman Robt	San Diego Directory Co.	Image pg. A68
1927	Tallman Robt lathing contr	San Diego Directory Co.	Image pg. A73
1921	Tallman Robt Cora E lather h	San Diego Directory Co. Inc.	
	Taliman Robt Belk S D Cons G & E Co r	San Diego Directory Co. Inc.	

1967 NATIONAL AVE

<u>Year</u>	<u>Uses</u>	<u>Source</u>	
1984	Mollenac Marcos	R. L. Polk & Co.	Image pg. A9
1980	N Sartor Jack	R. L. Polk & Co.	Image pg. A15
1975	Sartor James	R. L. Polk & Co.	Image pg. A22

1971 NATIONAL AVE

<u>Year</u>	<u>Uses</u>	<u>Source</u>	
1966	PENUELAS FRANK	R. L. Polk & Co.	Image pg. A31
1961	Penuelas Frank	R. L. Polk & Co.	Image pg. A37
1952	Rubalcava J R L	R. L. Polk & Co. of California	Image pg. A46
1948	Rubalcava Rufino	San Diego Directory Co.	Image pg. A52
1945	Rubalcava Arnold r	San Diego Directory Co.	
1943	Iubalcava Iludnoii	San Diego Directory Co.	Image pg. A57
1938	Itune	San Diego Directory Co.	Image pg. A63
1933	Arce Jos	San Diego Directory Co.	Image pg. A68
1927	Chavez Hipolito	San Diego Directory Co.	Image pg. A73

1972 NATIONAL AVE

<u>Year</u>	<u>Uses</u>	<u>Source</u>	
1966	OWL CRANE 6 RIGGING CO	R. L. Polk & Co.	Image pg. A31
	YARDS	R. L. Polk & Co.	Image pg. A31
1961	Central Auto Wrecking junk yd	R. L. Polk & Co.	Image pg. A37
1952	Hafeli C E auto wrecker	R. L. Polk & Co. of California	Image pg. A46
1948	Taylor Texas barrels	San Diego Directory Co.	Image pg. A52
	Hafell Chas auto wrecker	San Diego Directory Co.	Image pg. A52
1945	Hafeli Chas r	San Diego Directory Co.	
1943	Hafelil Chti H auto wrecker	San Diego Directory Co.	Image pg. A57
1938	Wiockler W M auto wroeker I	San Diego Directory Co.	Image pg. A63
1933	Winkler W M used cars	San Diego Directory Co.	Image pg. A68
1927	Stamer Fred used autos	San Diego Directory Co.	Image pg. A73

FINDINGS

1977 NATIONAL AVE

<u>Year</u>	<u>Uses</u>	<u>Source</u>	
1966	FLORES JOSEPH L	R. L. Polk & Co.	Image pg. A31
1961	Flores Jos L	R. L. Polk & Co.	Image pg. A37
1952	Flores J L	R. L. Polk & Co. of California	Image pg. A46
1948	Flores J L	San Diego Directory Co.	Image pg. A52
1945	Flores Joe r	San Diego Directory Co.	
1943	Flares J L	San Diego Directory Co.	Image pg. A57
1938	Ilrilce Hiumnberto	San Diego Directory Co.	Image pg. A63
1933	Grajeda Jos	San Diego Directory Co.	Image pg. A68
1927	Ruiz Antone	San Diego Directory Co.	Image pg. A73

1981 NATIONAL AVE

<u>Year</u>	<u>Uses</u>	<u>Source</u>	
1966	MANUELS BARBER SHOP	R. L. Polk & Co.	Image pg. A31
1961	Manuels Barber Shop	R. L. Polk & Co.	Image pg. A37

1983 NATIONAL AVE

<u>Year</u>	<u>Uses</u>	<u>Source</u>	
1966	RODRIGUEZ MANUEL M FURN RMS	R. L. Polk & Co.	Image pg. A31
1961	Vacant	R. L. Polk & Co.	Image pg. A37
1952	Rodriguez R B	R. L. Polk & Co. of California	Image pg. A46
	Rodriguez Manuel	R. L. Polk & Co. of California	Image pg. A46
1948	Vacant	San Diego Directory Co.	Image pg. A52
1943	Halt M I Mrs	San Diego Directory Co.	Image pg. A57
1933	Borlin S M Mrs Co	San Diego Directory Co.	Image pg. A68
1927	Borlin Signe Mrs	San Diego Directory Co.	Image pg. A73
1921	Borlin Marcus W watchmkr J Jesso p & Sons r	San Diego Directory Co. Inc.	
	Borlin Eric O Signe M stevedore h	San Diego Directory Co. Inc.	

National Ave

1985 National Ave

<u>Year</u>	<u>Uses</u>	<u>Source</u>
2014	VI HOLDINGS INC	EDR Digital Archive
	ESTRELLA DEL MERCADO APTS	EDR Digital Archive
	JMNZ PAINTING & HANDYMAN	EDR Digital Archive
	ESTRELLA DEL MERCADO APTS	EDR Digital Archive
	VI HOLDINGS INC	EDR Digital Archive
	JMNZ PAINTING & HANDYMAN	EDR Digital Archive

FINDINGS

NATIONAL AVE

1985 NATIONAL AVE

<u>Year</u>	<u>Uses</u>	<u>Source</u>	
1966	RODRIGUEZ MANUEL M	R. L. Polk & Co.	Image pg. A31
1961	Rodriguez Manuel M	R. L. Polk & Co.	Image pg. A37
1952	Rodriguez M M	R. L. Polk & Co. of California	Image pg. A46
1948	Rodriguez Rudolph	San Diego Directory Co.	Image pg. A52
1943	Ornelits Selsa Mrs	San Diego Directory Co.	Image pg. A57
1938	Mccauley C L i	San Diego Directory Co.	Image pg. A63
	Cline N M	San Diego Directory Co.	Image pg. A63

1990 NATIONAL AVE

<u>Year</u>	<u>Uses</u>	<u>Source</u>	
1966	RENTAL SERV	R. L. Polk & Co.	Image pg. A31
	OWL CRANE & RIGGING CO EQUIP	R. L. Polk & Co.	Image pg. A31
	GENL CONTR	R. L. Polk & Co.	Image pg. A31
	OWL TRUCK & CONSTRUCTION CO	R. L. Polk & Co.	Image pg. A31
1961	Vacant	R. L. Polk & Co.	Image pg. A37
1952	Parker Truck Co	R. L. Polk & Co. of California	Image pg. A46
1945	Parker Lester Truck Co	San Diego Directory Co.	

1991 NATIONAL AVE

<u>Year</u>	<u>Uses</u>	<u>Source</u>	
1966	LUBE EQUIPMENT & PUMP	R. L. Polk & Co.	Image pg. A31
	SERVICE GAS STA EQUIP	R. L. Polk & Co.	Image pg. A31
1961	Homestead Supply Co bldg materials	R. L. Polk & Co.	Image pg. A37
1952	Marine Electric Co	R. L. Polk & Co. of California	Image pg. A46
1945	Stewart R C Golden Pack Products Co	San Diego Directory Co.	
	Golden Pack Products Co	San Diego Directory Co.	
1943	Vacant	San Diego Directory Co.	Image pg. A57
1938	Mc Clur K W P batteries	San Diego Directory Co.	Image pg. A63
1933	Valentine Bros welding	San Diego Directory Co.	Image pg. A68

2000 NATIONAL AVE

<u>Year</u>	<u>Uses</u>	<u>Source</u>	
1984	Chicano Park	R. L. Polk & Co.	Image pg. A9
1980	Chicano Park	R. L. Polk & Co.	Image pg. A15
1975	Chicano Park parks & playgrounds	R. L. Polk & Co.	Image pg. A22

FINDINGS

National Ave

2001 National Ave

<u>Year</u>	<u>Uses</u>	<u>Source</u>
2014	LA CENTRAL MARKET	EDR Digital Archive
	SHAMOUN HANI	EDR Digital Archive
	LA CENTRAL MARKET	EDR Digital Archive
	SHAMOUN HANI	EDR Digital Archive
2010	LA CENTRAL MARKET	EDR Digital Archive
	SHAMOUN HANI	EDR Digital Archive
	SHAMOUN HANI	EDR Digital Archive
	LA CENTRAL MARKET	EDR Digital Archive

NATIONAL AVE

2001 NATIONAL AVE

<u>Year</u>	<u>Uses</u>	<u>Source</u>	
2006	MARKET U HAUL CO	Haines Company, Inc.	
	LA CENTRAL	Haines Company, Inc.	
2000	LA CENTRAL MARKET	Haines & Company	Image pg. A4
1992	La Central Mkt	PACIFIC BELL WHITE PAGES	
1989	La Central Mkt	Pacific Bell	
1984	La Central Market gro	R. L. Polk & Co.	Image pg. A9
1980	La Central Market gro	R. L. Polk & Co.	Image pg. A15
1975	La Central Market gro	R. L. Polk & Co.	Image pg. A22
1970	LA CENTRAL MARKET GRO	John M. Ducey	
1966	LA CENTRAL MARKET GRO	R. L. Polk & Co.	Image pg. A31
1961	La Central Mkt gro	R. L. Polk & Co.	Image pg. A37
1952	La Central Market gro	R. L. Polk & Co. of California	Image pg. A46
	JONES USED CARS	R. L. Polk & Co. of California	
1948	Sotelo Francisco	San Diego Directory Co.	Image pg. A52
	Salazar J J gro	San Diego Directory Co.	Image pg. A52
	Perez Ramon	San Diego Directory Co.	Image pg. A52
1945	Vargas S r	San Diego Directory Co.	
	Salazar Jesus J La Central Mkt	San Diego Directory Co.	
	La Central Market	San Diego Directory Co.	
1943	Sotele Francliso	San Diego Directory Co.	Image pg. A57
1938	Co Hilin Mary	San Diego Directory Co.	Image pg. A63
	Blackford I L astllo Jtlis	San Diego Directory Co.	Image pg. A63
	11 Battls Merbne	San Diego Directory Co.	Image pg. A63

FINDINGS

<u>Year</u>	<u>Uses</u>	<u>Source</u>	
1933	Stewart E A Mrs Co	San Diego Directory Co.	Image pg. A68
	Owen Gilbert	San Diego Directory Co.	Image pg. A68
	Mankie Henry	San Diego Directory Co.	Image pg. A68
1927	Stewart Elmore	San Diego Directory Co.	Image pg. A73
1921	Stewart Elmore Annie h	San Diego Directory Co. Inc.	

2002 NATIONAL AVE

<u>Year</u>	<u>Uses</u>	<u>Source</u>	
1966	DAVISON HAL M	R. L. Polk & Co.	Image pg. A31
1961	Davison Hal M	R. L. Polk & Co.	Image pg. A37
1952	Bruening C M	R. L. Polk & Co. of California	Image pg. A46
1948	Martini M J Mrs	San Diego Directory Co.	Image pg. A52
	Bruening Ernest	San Diego Directory Co.	Image pg. A52
1945	Martini Frank Mrs r	San Diego Directory Co.	
1943	Martini M J Mrs	San Diego Directory Co.	Image pg. A57
1938	Miarcl Ehs Marlo o	San Diego Directory Co.	Image pg. A63
	Ireedingf W P	San Diego Directory Co.	Image pg. A63
1933	Rennie R B	San Diego Directory Co.	Image pg. A68
1927	Rennie R B	San Diego Directory Co.	Image pg. A73
1921	Rennie Robt B Jean blksmth S D & Ariz Ry h	San Diego Directory Co. Inc.	

2010 NATIONAL AVE

<u>Year</u>	<u>Uses</u>	<u>Source</u>	
1966	BUOMPENSIERO FRANCISCO	R. L. Polk & Co.	Image pg. A31
1961	Buompensiero Francisco	R. L. Polk & Co.	Image pg. A37
1952	Buompensiero Francisco	R. L. Polk & Co. of California	Image pg. A46
1948	Buompensiero Frank	San Diego Directory Co.	Image pg. A52
1945	Buompensiero Frank r	San Diego Directory Co.	
1943	ACreswell M B 3 Mrs	San Diego Directory Co.	Image pg. A57
1938	1 rcr Wcli M B Mrs	San Diego Directory Co.	Image pg. A63
1933	Criswell M B Mrs	San Diego Directory Co.	Image pg. A68
1927	Cresswell M B Mrs	San Diego Directory Co.	Image pg. A73
1921	Creswell Minnie B wid R H matron Santa Fe h	San Diego Directory Co. Inc.	
	Creswell Roy H musician r	San Diego Directory Co. Inc.	

2011 NATIONAL AVE

<u>Year</u>	<u>Uses</u>	<u>Source</u>	
1952	Baird H N	R. L. Polk & Co. of California	Image pg. A46

FINDINGS

<u>Year</u>	<u>Uses</u>	<u>Source</u>	
1948	Baird H N	San Diego Directory Co.	Image pg. A52
1943	Ifinkley L cna Mrs	San Diego Directory Co.	Image pg. A57
1938	m 11 Ilinkley Le na Mrs	San Diego Directory Co.	Image pg. A63
1933	Hinkley Lena Mrs	San Diego Directory Co.	Image pg. A68
1927	Hinkley Lena Mrs	San Diego Directory Co.	Image pg. A73
1921	Hinkley Lena wid C H h	San Diego Directory Co. Inc.	
	HINKLEY FRANK L Mgr Legal Adjustment Bureau r	San Diego Directory Co. Inc.	

2017 NATIONAL AVE

<u>Year</u>	<u>Uses</u>	<u>Source</u>	
2006	MEDINA Adelina	Haines Company, Inc.	
2000	No Current Listing	Haines & Company	Image pg. A4
1989	Avila Henry	Pacific Bell	
1984	Merrill Joseph	R. L. Polk & Co.	Image pg. A9
1980	N Ruacho Antonio	R. L. Polk & Co.	Image pg. A15
1975	Gomez Horace	R. L. Polk & Co.	Image pg. A22
1970	HYDE WILL JR	John M. Ducey	
1966	OLAH NICHOLAS	R. L. Polk & Co.	Image pg. A31
1961	Vacant	R. L. Polk & Co.	Image pg. A37
1952	Olah Nicholas	R. L. Polk & Co. of California	Image pg. A46
1948	Tibbetts J A	San Diego Directory Co.	Image pg. A52
1945	White W J Mrs r	San Diego Directory Co.	
1943	Whitt M J Mrs	San Diego Directory Co.	Image pg. A57
1938	Whit MT M SMrs	San Diego Directory Co.	Image pg. A63
1933	White W A	San Diego Directory Co.	Image pg. A68
1927	White W A	San Diego Directory Co.	Image pg. A73
1921	White Wim A Martha J emp Benson Lmbr Co h	San Diego Directory Co. Inc.	

2019 NATIONAL AVE

<u>Year</u>	<u>Uses</u>	<u>Source</u>	
2006	No Current Listing	Haines Company, Inc.	
2000	No Current Listing	Haines & Company	Image pg. A4
1984	Acosta Anna	R. L. Polk & Co.	Image pg. A9
1980	N Martinez Raul	R. L. Polk & Co.	Image pg. A15
1975	Quevedo Irma	R. L. Polk & Co.	Image pg. A22
1970	MUNIZ MANUEL	John M. Ducey	
1966	ZUMAYA MARTIN	R. L. Polk & Co.	Image pg. A31
1961	Sanchez Richd	R. L. Polk & Co.	Image pg. A37

FINDINGS

2020 NATIONAL AVE

<u>Year</u>	<u>Uses</u>	<u>Source</u>
1952	JERAULD S AUTOMOTIVE & MUFFLER SERV REPRS	R. L. Polk & Co. of California
1948	JERAULD S AUTOMOTIVE & MUFFLER SERVICE (A A JERAULD JR) POWER AND SPEED EQU	San Diego Directory Co.
1940	STONE WM R	San Diego Directory Co.

2021 NATIONAL AVE

<u>Year</u>	<u>Uses</u>	<u>Source</u>
2006	a KASIS James	Haines Company, Inc.
1984	Kasis Wm J	R. L. Polk & Co. Image pg. A9
1980	Kasis Wm J	R. L. Polk & Co. Image pg. A15
1975	Kasis Wm J	R. L. Polk & Co. Image pg. A22
1970	KASIS WM J	John M. Ducey
1966	KASIS WM J	R. L. Polk & Co. Image pg. A31
1961	Kasis Wm J	R. L. Polk & Co. Image pg. A37
1952	Kasis W J	R. L. Polk & Co. of California Image pg. A46
1948	Kasis W J	San Diego Directory Co. Image pg. A52
1945	Kasis William r	San Diego Directory Co.
1943	Kasie W J	San Diego Directory Co. Image pg. A57
1938	Kasls leergfia Mrs	San Diego Directory Co. Image pg. A63
	Ka lasis W o	San Diego Directory Co. Image pg. A63
1933	Kasis Wm	San Diego Directory Co. Image pg. A68
1927	Kasis Wm	San Diego Directory Co. Image pg. A73
1921	Ceron Maria r	San Diego Directory Co. Inc.
	Cuadra Jose G Carmen h	San Diego Directory Co. Inc.

2022 NATIONAL AVE

<u>Year</u>	<u>Uses</u>	<u>Source</u>
1970	CHASE MINA M MRS	John M. Ducey
1966	ROSS JERRY D	R. L. Polk & Co. Image pg. A31
	CHASE MINA M MRS	R. L. Polk & Co. Image pg. A31
1961	Chase Mina M Mrs	R. L. Polk & Co. Image pg. A37
1952	Chase M M Mrs	R. L. Polk & Co. of California Image pg. A46
1948	Taylor Frank	San Diego Directory Co. Image pg. A52
	Chase M M Mrs	San Diego Directory Co. Image pg. A52
1945	Chase Mina M Mrs r	San Diego Directory Co.
1943	Vacant	San Diego Directory Co. Image pg. A57
	chase M M Mra	San Diego Directory Co. Image pg. A57

FINDINGS

<u>Year</u>	<u>Uses</u>	<u>Source</u>	
1938	rear Jackson Albt	San Diego Directory Co.	Image pg. A63
	Chaso I M Mrs	San Diego Directory Co.	Image pg. A63
1933	rear Breedlove A I	San Diego Directory Co.	Image pg. A68
	Chase W O	San Diego Directory Co.	Image pg. A68
1927	Chase W	San Diego Directory Co.	Image pg. A73
1921	Ross Murray D Pearl M fishermn r	San Diego Directory Co. Inc.	
	Rice Elmer Nellie E farmer h rear	San Diego Directory Co. Inc.	
	Chase Wm O Mina M fishermn h	San Diego Directory Co. Inc.	
	Chase Otis W Agnes C fishermn r	San Diego Directory Co. Inc.	

2026 NATIONAL AVE

<u>Year</u>	<u>Uses</u>	<u>Source</u>	
1966	RAMIREZ JUANITA MRS	R. L. Polk & Co.	Image pg. A31
	THOMAS WM	R. L. Polk & Co.	Image pg. A31
	VACANT	R. L. Polk & Co.	Image pg. A31
	RIVERA APARTMENTS	R. L. Polk & Co.	Image pg. A31
	GREEN CLYDE	R. L. Polk & Co.	Image pg. A31
1961	Miles Mary M Mrs	R. L. Polk & Co.	Image pg. A37
	Street continued	R. L. Polk & Co.	Image pg. A37
	Chambers Vonnie C Mrs	R. L. Polk & Co.	Image pg. A37
	Apartments	R. L. Polk & Co.	Image pg. A37
	Bernal Paula	R. L. Polk & Co.	Image pg. A37
	Murphy Sylvenus	R. L. Polk & Co.	Image pg. A37
	Amod James	R. L. Polk & Co.	Image pg. A37
1952	George H L	R. L. Polk & Co. of California	Image pg. A46
	Martinez B M	R. L. Polk & Co. of California	Image pg. A46
	Medar Ruth Mrs	R. L. Polk & Co. of California	Image pg. A46
1948	Carter Ralph	San Diego Directory Co.	Image pg. A52
	Haislip C W	San Diego Directory Co.	Image pg. A52
	Hartman J V	San Diego Directory Co.	Image pg. A52
	Wilson W C	San Diego Directory Co.	Image pg. A52
1945	Economy Mower Serv	San Diego Directory Co.	
	Economy Welding Co	San Diego Directory Co.	
1943	Johnson M L	San Diego Directory Co.	Image pg. A57
1938	Ataelr Juan j	San Diego Directory Co.	Image pg. A63
	LOifpez Frank	San Diego Directory Co.	Image pg. A63
	Valverdi Joe	San Diego Directory Co.	Image pg. A63
1933	Gallagher Harlow	San Diego Directory Co.	Image pg. A68
	Kaplan Max	San Diego Directory Co.	Image pg. A68

FINDINGS

<u>Year</u>	<u>Uses</u>	<u>Source</u>	
1927	Paul L B	San Diego Directory Co.	Image pg. A73
	Finley Jno	San Diego Directory Co.	Image pg. A73
	Ludivitch Jno	San Diego Directory Co.	Image pg. A73
1921	Scott Jas W Selma auto mech h	San Diego Directory Co. Inc.	
	Merwin Archie L Sadie R foremna h	San Diego Directory Co. Inc.	
	Bowman Harry W Frances N h	San Diego Directory Co. Inc.	

2029 NATIONAL AVE

<u>Year</u>	<u>Uses</u>	<u>Source</u>	
2006	STEPHENS Maria	Haines Company, Inc.	
2000	No Current Listing	Haines & Company	Image pg. A4
1984	No Return	R. L. Polk & Co.	Image pg. A9
1980	N Cervantes John	R. L. Polk & Co.	Image pg. A15
1975	Romero Carlos	R. L. Polk & Co.	Image pg. A22
	Rear Dario Manuel	R. L. Polk & Co.	Image pg. A22
1970	VACANT	John M. Ducey	
	REAR CESENA HELEN G MRS	John M. Ducey	
1966	VACANT	R. L. Polk & Co.	Image pg. A31
	REAR CESENA HELEN G MRS	R. L. Polk & Co.	Image pg. A31
1961	Almaraz Alex M	R. L. Polk & Co.	Image pg. A37

2030 NATIONAL AVE

<u>Year</u>	<u>Uses</u>	<u>Source</u>	
1966	VASQUEZ JOSEPHINE P MRS	R. L. Polk & Co.	Image pg. A31
1961	Vasquez Josephine P Mrs	R. L. Polk & Co.	Image pg. A37
1952	PEP BOYS MANNY MOE & JACK OF CAL	R. L. Polk & Co. of California	
	Vasquez C F	R. L. Polk & Co. of California	Image pg. A46
1948	Ruiz Mary Mrs	San Diego Directory Co.	Image pg. A52
	MONROE-BOSTON SHAUSE CO INC M B SHOUSE PRES BAKERS	San Diego Directory Co.	
1943	Ituiz Mary Mrs	San Diego Directory Co.	Image pg. A57
1938	:10 1 olr In Kue Frank	San Diego Directory Co.	Image pg. A63
1933	Dominguez Frank	San Diego Directory Co.	Image pg. A68
1927	Eddy Ellen	San Diego Directory Co.	Image pg. A73
1921	Eddy Ellen h	San Diego Directory Co. Inc.	

2031 NATIONAL AVE

<u>Year</u>	<u>Uses</u>	<u>Source</u>	
1984	Gary Paul	R. L. Polk & Co.	Image pg. A9

FINDINGS

<u>Year</u>	<u>Uses</u>	<u>Source</u>	
1984	1/2 Jenkins J L	R. L. Polk & Co.	Image pg. A9
1980	N Gomez Anna	R. L. Polk & Co.	Image pg. A15
1975	Perez Crispin M	R. L. Polk & Co.	Image pg. A22
1970	SANCHEZ CARLOS L	John M. Ducey	
1966	SANCHEZ CARLOS	R. L. Polk & Co.	Image pg. A31
1961	Pedrin Raul A	R. L. Polk & Co.	Image pg. A37
1952	Arroyo Jos	R. L. Polk & Co. of California	Image pg. A46
1948	Demangos Jas	San Diego Directory Co.	Image pg. A52
1943	Deonangfo Jas	San Diego Directory Co.	Image pg. A57
	Nigro Vito	San Diego Directory Co.	Image pg. A57
	Vacant	San Diego Directory Co.	Image pg. A57
1938	Ilornangee Jas	San Diego Directory Co.	Image pg. A63
1933	Demangos Jas	San Diego Directory Co.	Image pg. A68
1927	Denangos Jas	San Diego Directory Co.	Image pg. A73
1921	Nelson Geo Christine Nelson Ryan Co h	San Diego Directory Co. Inc.	

2035 NATIONAL AVE

<u>Year</u>	<u>Uses</u>	<u>Source</u>
1952	ZERO ISLE FOODS INC	R. L. Polk & Co. of California

2036 NATIONAL AVE

<u>Year</u>	<u>Uses</u>	<u>Source</u>	
1966	KILLELEA MOTOR SERVICE MACH	R. L. Polk & Co.	Image pg. A31
	REAR KILLELEA FRANK	R. L. Polk & Co.	Image pg. A31
1961	Killerlea Mach Shop	R. L. Polk & Co.	Image pg. A37
	1/2 Killerlea Frank	R. L. Polk & Co.	Image pg. A37
1952	Killelea Frank marine elec repr	R. L. Polk & Co. of California	Image pg. A46

2037 NATIONAL AVE

<u>Year</u>	<u>Uses</u>	<u>Source</u>	
1992	Estrada Ben Lopez	PACIFIC BELL WHITE PAGES	
1989	Estrada Ben Lopez	Pacific Bell	
1984	Nigro Mary Mrs	R. L. Polk & Co.	Image pg. A9
1980	Nigro Mary Mrs	R. L. Polk & Co.	Image pg. A15
1975	Nigro Mary Mrs	R. L. Polk & Co.	Image pg. A22
1970	NIGRO VITO B	John M. Ducey	
1966	NIGRO VITO	R. L. Polk & Co.	Image pg. A31
1961	Nigro Vito	R. L. Polk & Co.	Image pg. A37
	Hopper Edw	R. L. Polk & Co.	Image pg. A37

FINDINGS

<u>Year</u>	<u>Uses</u>	<u>Source</u>	
1952	Nigro Vito	R. L. Polk & Co. of California	Image pg. A46
	Britton L P	R. L. Polk & Co. of California	Image pg. A46
	Coultress R G	R. L. Polk & Co. of California	Image pg. A46
	Moore R M	R. L. Polk & Co. of California	Image pg. A46
1948	Franklin W H	San Diego Directory Co.	Image pg. A52
	Nigro Vito	San Diego Directory Co.	Image pg. A52
	Pullen Leroy	San Diego Directory Co.	Image pg. A52
	Tesch L E	San Diego Directory Co.	Image pg. A52
	Brace Sylvia Mrs	San Diego Directory Co.	Image pg. A52
	TANG C S (TANG S MARKET) R	San Diego Directory Co.	
1945	Nigro Vito r	San Diego Directory Co.	
1943	Cowen N W L	San Diego Directory Co.	Image pg. A57
	Pullen Leroy	San Diego Directory Co.	Image pg. A57
	Mec Kuir It J	San Diego Directory Co.	Image pg. A57
1938	Il diguex Salvadore baker	San Diego Directory Co.	Image pg. A63
	rear Nigro Vito	San Diego Directory Co.	Image pg. A63
1933	Mastro Serafina Mrs	San Diego Directory Co.	Image pg. A68
1927	Tyler S Y	San Diego Directory Co.	Image pg. A73
1921	Oaks Elmer A Ida M eng r	San Diego Directory Co. Inc.	
	Winter Ferdinand F tubemkr Savage Tire Co r	San Diego Directory Co. Inc.	
	Winter Rudolph A routemn Sou Cal Baking Co r	San Diego Directory Co. Inc.	

2038 NATIONAL AVE

<u>Year</u>	<u>Uses</u>	<u>Source</u>	
1966	VACANT	R. L. Polk & Co.	Image pg. A31

2039 NATIONAL AVE

<u>Year</u>	<u>Uses</u>	<u>Source</u>	
1992	Nigro Jimmy	PACIFIC BELL WHITE PAGES	
	Nigro John C	PACIFIC BELL WHITE PAGES	
1989	Nigro Jimmy	Pacific Bell	
1984	1/2 Nigro Jimmy	R. L. Polk & Co.	Image pg. A9
	Storage	R. L. Polk & Co.	Image pg. A9
1980	Nigro Jimmy	R. L. Polk & Co.	Image pg. A15
	Vacant	R. L. Polk & Co.	Image pg. A15
1975	Henrique Romero	R. L. Polk & Co.	Image pg. A22
	Vacant	R. L. Polk & Co.	Image pg. A22
1970	HOBO LIQUOR TAVERN	John M. Ducey	

FINDINGS

<u>Year</u>	<u>Uses</u>	<u>Source</u>	
1970	NIGRO JIMMY	John M. Ducey	
1966	BERTS TELEVISION SERVICE	R. L. Polk & Co.	Image pg. A31
	NIGRO JIMMY	R. L. Polk & Co.	Image pg. A31
1961	Berts Telev Serv	R. L. Polk & Co.	Image pg. A37
1952	Vacant	R. L. Polk & Co. of California	Image pg. A46
	1/2 Parris J B	R. L. Polk & Co. of California	Image pg. A46
1948	Vacant	San Diego Directory Co.	Image pg. A52
1943	Vacant	San Diego Directory Co.	Image pg. A57

2040 NATIONAL AVE

<u>Year</u>	<u>Uses</u>	<u>Source</u>	
1952	TANG S MKT GRO	R. L. Polk & Co. of California	
1948	TANG S MARKET COMPLETE MARKET GROCERIES QUALITY MEATS AND PRODUCE	San Diego Directory Co.	

2043 NATIONAL AVE

<u>Year</u>	<u>Uses</u>	<u>Source</u>	
2006	No Current Listing	Haines Company, Inc.	
1984	Busman Javier	R. L. Polk & Co.	Image pg. A9
1980	Guzman Francisco J	R. L. Polk & Co.	Image pg. A15
1975	Guzman Francisco J	R. L. Polk & Co.	Image pg. A22
1970	ALVAREZ JULIAN	John M. Ducey	
1966	MAGANA ANTONIO	R. L. Polk & Co.	Image pg. A31
1961	Perez Angie Mrs	R. L. Polk & Co.	Image pg. A37
1952	Duquette D L	R. L. Polk & Co. of California	Image pg. A46
	Duquette Beatrice Mrs	R. L. Polk & Co. of California	Image pg. A46
1948	Campa R M	San Diego Directory Co.	Image pg. A52
1945	Bauer Gerald T r	San Diego Directory Co.	
1943	Ilaucin 1ald	San Diego Directory Co.	Image pg. A57
1938	Itodrlgucz Salvadore	San Diego Directory Co.	Image pg. A63
1933	Wager Kenneth	San Diego Directory Co.	Image pg. A68
1927	Badillo Peter	San Diego Directory Co.	Image pg. A73
1921	Kimball Wilfred firemn City Fire Dept r	San Diego Directory Co. Inc.	
	Kimball Jos R Abbie R h	San Diego Directory Co. Inc.	
	Kimball Alda telep opr r	San Diego Directory Co. Inc.	

FINDINGS

National Ave

2045 National Ave

<u>Year</u>	<u>Uses</u>	<u>Source</u>
2014	GUZMAN MOTA CONSTRUCTION	EDR Digital Archive
	GUZMAN PETER M	EDR Digital Archive
	GUZMAN PETER M	EDR Digital Archive
	GUZMAN MOTA CONSTRUCTION	EDR Digital Archive
2010	GUZMAN MOTA CONSTRUCTION	EDR Digital Archive
	GUZMAN PETER M	EDR Digital Archive
	GUZMAN MOTA CONSTRUCTION	EDR Digital Archive
	GUZMAN PETER M	EDR Digital Archive

NATIONAL AVE

2045 NATIONAL AVE

<u>Year</u>	<u>Uses</u>	<u>Source</u>	
2006	a GUZMAN Pedro	Haines Company, Inc.	
2000	GUZMAN Pedro Marin	Haines & Company	Image pg. A4
1984	Guzman Ralph	R. L. Polk & Co.	Image pg. A9
1980	Guzman Ralph	R. L. Polk & Co.	Image pg. A15
1975	Guzman Ralph	R. L. Polk & Co.	Image pg. A22
1970	RAMIREZ MANUEL	John M. Ducey	
1966	ROJAS JOE L	R. L. Polk & Co.	Image pg. A31
1961	Garcia Nicholas	R. L. Polk & Co.	Image pg. A37
1952	Cando Ramona	R. L. Polk & Co. of California	Image pg. A46
1948	Hill Emil	San Diego Directory Co.	Image pg. A52
1945	Risman Abe r	San Diego Directory Co.	
1943	ATtisan Ab	San Diego Directory Co.	Image pg. A57
1938	Risman Ahr	San Diego Directory Co.	Image pg. A63
1933	Risman Abr	San Diego Directory Co.	Image pg. A68
1927	Risman Abr	San Diego Directory Co.	Image pg. A73
1921	ONeill Harry J Ethel fnsr Schiefer & Sons h	San Diego Directory Co. Inc.	

2048 NATIONAL AVE

<u>Year</u>	<u>Uses</u>	<u>Source</u>	
1966	PETES PLACE TAVERN	R. L. Polk & Co.	Image pg. A31
1961	Petes Place tavern	R. L. Polk & Co.	Image pg. A37
1952	Pierotti P T restr	R. L. Polk & Co. of California	Image pg. A46

FINDINGS

2049 NATIONAL AVE

<u>Year</u>	<u>Uses</u>	<u>Source</u>	
2006	No Current Listing	Haines Company, Inc.	
2000	No Current Listing	Haines & Company	Image pg. A4
1992	Martinez Ruby	PACIFIC BELL WHITE PAGES	
1989	Martinez Ruby	Pacific Bell	
1984	Martinez Ruby	R. L. Polk & Co.	Image pg. A9
1980	N Martinez Rudy	R. L. Polk & Co.	Image pg. A15
1975	Murikani Dorothy Mrs	R. L. Polk & Co.	Image pg. A22
1970	AGUIRRE ROBT	John M. Ducey	
1966	AGUIRRE ROBT	R. L. Polk & Co.	Image pg. A31
1961	Romero Manuel	R. L. Polk & Co.	Image pg. A37
1952	Sanchez Joe	R. L. Polk & Co. of California	Image pg. A46
	b Sharpe E F Mrs	R. L. Polk & Co. of California	Image pg. A46
1948	Yslava Tony	San Diego Directory Co.	Image pg. A52
	Sharpe E F Mrs	San Diego Directory Co.	Image pg. A52
1945	Sharpe Ethel F r	San Diego Directory Co.	
1943	Johnston H BS	San Diego Directory Co.	Image pg. A57
	Vasques Clarence	San Diego Directory Co.	Image pg. A57
1938	Jorne H It II	San Diego Directory Co.	Image pg. A63
	rear Tuscher Fred	San Diego Directory Co.	Image pg. A63
1933	Vacant	San Diego Directory Co.	Image pg. A68
1927	Cross E H	San Diego Directory Co.	Image pg. A73
1921	Montijo Vdaldico lab r	San Diego Directory Co. Inc.	

2050 NATIONAL AVE

<u>Year</u>	<u>Uses</u>	<u>Source</u>	
1966	L & M SAW WORKS	R. L. Polk & Co.	Image pg. A31
1961	L & M Saw Wks	R. L. Polk & Co.	Image pg. A37
1948	Manning M H saw wks	San Diego Directory Co.	Image pg. A52
1945	L & M Saw Wks	San Diego Directory Co.	
1943	Aero Screw Co	San Diego Directory Co.	Image pg. A57
1938	Vacant	San Diego Directory Co.	Image pg. A63
1933	Vacant	San Diego Directory Co.	Image pg. A68

2051 NATIONAL AVE

<u>Year</u>	<u>Uses</u>	<u>Source</u>	
2006	GUZMAN Mayra	Haines Company, Inc.	
	ORNELAS Socorro	Haines Company, Inc.	
1984	Valenzula Henry	R. L. Polk & Co.	Image pg. A9

FINDINGS

<u>Year</u>	<u>Uses</u>	<u>Source</u>	
1980	Nilsson Geo	R. L. Polk & Co.	Image pg. A15
1975	Valenzuela Henry	R. L. Polk & Co.	Image pg. A22
1970	SHARPE ETHEL F MRS	John M. Ducey	
1966	SHARPE ETHEL F MRS	R. L. Polk & Co.	Image pg. A31
1961	Sharpe Ethel Mrs	R. L. Polk & Co.	Image pg. A37
1952	Tadefa E C	R. L. Polk & Co. of California	Image pg. A46
1948	Amster H H	San Diego Directory Co.	Image pg. A52
1943	ASharpe Bthel Mrs	San Diego Directory Co.	Image pg. A57
1938	Fj 1 Hharpe Clyde	San Diego Directory Co.	Image pg. A63
1933	Vacant	San Diego Directory Co.	Image pg. A68
1927	Cooper B A	San Diego Directory Co.	Image pg. A73
1921	Casad Enos A Mary mech h	San Diego Directory Co. Inc.	
	Casad May Indywkr Sanitary Lndy r	San Diego Directory Co. Inc.	

National Ave

2055 National Ave

<u>Year</u>	<u>Uses</u>	<u>Source</u>
2014	ATLAS TRUCKING	EDR Digital Archive
	ATLAS TRUCKING	EDR Digital Archive
2010	ATLAS TRUCKING	EDR Digital Archive
	ATLAS TRUCKING	EDR Digital Archive

NATIONAL AVE

2055 NATIONAL AVE

<u>Year</u>	<u>Uses</u>	<u>Source</u>	
2006	a GUZMAN Francisco	Haines Company, Inc.	
2000	GARCIA Ramon	Haines & Company	Image pg. A4
1992	Guzman Jose J	PACIFIC BELL WHITE PAGES	
	Guzman Jose Luis	PACIFIC BELL WHITE PAGES	
	Jimenez Ofelia	PACIFIC BELL WHITE PAGES	
1989	Gonzalez Jose	Pacific Bell	
1984	No Return	R. L. Polk & Co.	Image pg. A9
1980	Gonzalez Jose T	R. L. Polk & Co.	Image pg. A15
1975	Friaz Alejandro	R. L. Polk & Co.	Image pg. A22
1966	GOMEZ ROSIE A MRS	R. L. Polk & Co.	Image pg. A31
1961	Gonzalez Henry C	R. L. Polk & Co.	Image pg. A37
1952	Jones Jewell	R. L. Polk & Co. of California	Image pg. A46

FINDINGS

<u>Year</u>	<u>Uses</u>	<u>Source</u>	
1948	Jones Jewell	San Diego Directory Co.	Image pg. A52
1943	Jones Jewel	San Diego Directory Co.	Image pg. A57
1933	Smith H L	San Diego Directory Co.	Image pg. A68
1927	Sam W L	San Diego Directory Co.	Image pg. A73
1921	Burke Harry Ivy C painter h	San Diego Directory Co. Inc.	

2059 NATIONAL AVE

<u>Year</u>	<u>Uses</u>	<u>Source</u>	
2006	GUZMAN Ralph	Haines Company, Inc.	
	Arturo FELIXOmar F	Haines Company, Inc.	
	CARREON Jose	Haines Company, Inc.	
	APARTMENTS	Haines Company, Inc.	
	PEREZJC	Haines Company, Inc.	
	SALGADO Cesar	Haines Company, Inc.	
2000	GUZMAN Ralph	Haines & Company	Image pg. A4
	PEREZJC	Haines & Company	Image pg. A4
	SOSA Joaquin	Haines & Company	Image pg. A4
1992	Macias Jose	PACIFIC BELL WHITE PAGES	
1989	Macias Jose	Pacific Bell	
1984	Mendoza Antonio	R. L. Polk & Co.	Image pg. A9
	a Macias Jose	R. L. Polk & Co.	Image pg. A9
1980	Mendoza Antonio	R. L. Polk & Co.	Image pg. A15
	a N Macias Jose	R. L. Polk & Co.	Image pg. A15
1975	Ugarte Raul	R. L. Polk & Co.	Image pg. A22
1970	CAMPOS JOSE G	John M. Ducey	
1966	MACIAS FIDELA P MRS	R. L. Polk & Co.	Image pg. A31
1961	Macias Fidela P Mrs	R. L. Polk & Co.	Image pg. A37
1952	Macias H A	R. L. Polk & Co. of California	Image pg. A46
1948	Macias F P Mrs	San Diego Directory Co.	Image pg. A52
1945	Macias Joe r	San Diego Directory Co.	
1943	AMac!a 8 Jos	San Diego Directory Co.	Image pg. A57
1938	Istahllo JOe	San Diego Directory Co.	Image pg. A63
1933	Daro Jos	San Diego Directory Co.	Image pg. A68
1927	Ramnirez M S Mrs	San Diego Directory Co.	Image pg. A73
1921	Hamilton Arthur J Amy L archt h	San Diego Directory Co. Inc.	

2060 NATIONAL AVE

<u>Year</u>	<u>Uses</u>	<u>Source</u>
1970	WILLIAMS ETHEL T MRS	John M. Ducey

FINDINGS

<u>Year</u>	<u>Uses</u>	<u>Source</u>	
1966	WILLIAMS ETHEL T MRS 0232 B	R. L. Polk & Co.	Image pg. A31
1961	Williams Ethel T Mrs	R. L. Polk & Co.	Image pg. A37
1952	Williams E T Mrs	R. L. Polk & Co. of California	Image pg. A46
1948	Williams F T	San Diego Directory Co.	Image pg. A52
1945	Williams Floyd r	San Diego Directory Co.	
1943	N Williamsl F T	San Diego Directory Co.	Image pg. A57
1938	HBI Hi M I Mrs	San Diego Directory Co.	Image pg. A63
1933	Millan Bruno	San Diego Directory Co.	Image pg. A68
1927	Nielsen Martin	San Diego Directory Co.	Image pg. A73
1921	Sergocomi Peter cook Burnap Grill h	San Diego Directory Co. Inc.	
	Sargiacomi Peter J Amy chef h	San Diego Directory Co. Inc.	

2061 NATIONAL AVE

<u>Year</u>	<u>Uses</u>	<u>Source</u>	
2006	o MENDOZA Jose C	Haines Company, Inc.	
2000	MENDOZAJose C	Haines & Company	Image pg. A4
1984	Vacant	R. L. Polk & Co.	Image pg. A9
1980	Vacant	R. L. Polk & Co.	Image pg. A15
1975	Alvarez Jose C	R. L. Polk & Co.	Image pg. A22
1970	ALVAREZ JOSE	John M. Ducey	
1966	GOMEZ RUBIN	R. L. Polk & Co.	Image pg. A31
1961	Amador Edw	R. L. Polk & Co.	Image pg. A37

2064 NATIONAL AVE

<u>Year</u>	<u>Uses</u>	<u>Source</u>
2006	a NAVARRA Maria	Haines Company, Inc.

2068 NATIONAL AVE

<u>Year</u>	<u>Uses</u>	<u>Source</u>	
1966	WHITE LAWRENCE	R. L. Polk & Co.	Image pg. A31
1961	White Lawrence	R. L. Polk & Co.	Image pg. A37
1952	Claramitaro Margt Mrs	R. L. Polk & Co. of California	Image pg. A46
1948	Ciaramitaro Alex	San Diego Directory Co.	Image pg. A52
1945	Ciaramitaro Alex r	San Diego Directory Co.	
1943	AClramltaro Alex	San Diego Directory Co.	Image pg. A57
1938	Johtl Hion Annie Mrs	San Diego Directory Co.	Image pg. A63
1933	Gomez Benj	San Diego Directory Co.	Image pg. A68
1927	Latta F B	San Diego Directory Co.	Image pg. A73
1921	Latta Frank B candymkr Showley Bros r	San Diego Directory Co. Inc.	

FINDINGS

<u>Year</u>	<u>Uses</u>	<u>Source</u>
1921	Lheta Frank B Helen M candy mkr h	San Diego Directory Co. Inc.

2072 NATIONAL AVE

<u>Year</u>	<u>Uses</u>	<u>Source</u>	
1966	HERNANOEZ JESUS	R. L. Polk & Co.	Image pg. A31
1961	Grice Green	R. L. Polk & Co.	Image pg. A37
1952	Segovia Jesus	R. L. Polk & Co. of California	Image pg. A46
1948	Ciaramitaro J J	San Diego Directory Co.	Image pg. A52
1943	Ciaramiltaro	San Diego Directory Co.	Image pg. A57
1938	011 alnl	San Diego Directory Co.	Image pg. A63
1933	Gill Paul	San Diego Directory Co.	Image pg. A68
1927	Gill P C	San Diego Directory Co.	Image pg. A73

2074 NATIONAL AVE

<u>Year</u>	<u>Uses</u>	<u>Source</u>	
2006	a JOHNSTON Eduardo	Haines Company, Inc.	
	LOPEZ N	Haines Company, Inc.	
2000	No Current Listing	Haines & Company	Image pg. A4
1992	Johnston Allyn	PACIFIC BELL WHITE PAGES	
	Johnston Alfonso L	PACIFIC BELL WHITE PAGES	
1989	Johnston Alfonso L	Pacific Bell	
1984	Johnston Alfonso L	R. L. Polk & Co.	Image pg. A9
1980	Johnston Alfonso L	R. L. Polk & Co.	Image pg. A15
1975	Johnston Alfonso L	R. L. Polk & Co.	Image pg. A22
1970	JOHNSTON ALFONSO L	John M. Ducey	
1966	JOHNSTON ALFONSO L	R. L. Polk & Co.	Image pg. A31
1961	Johnston Alfonso L	R. L. Polk & Co.	Image pg. A37
1952	Johnston A L	R. L. Polk & Co. of California	Image pg. A46
1948	Johnston A L	San Diego Directory Co.	Image pg. A52
1943	Johnston A XL	San Diego Directory Co.	Image pg. A57

2075 NATIONAL AVE

<u>Year</u>	<u>Uses</u>	<u>Source</u>	
1970	VACANT	John M. Ducey	
1966	GASPAR LEO USED BLDG MATL	R. L. Polk & Co.	Image pg. A31
1961	Vacant	R. L. Polk & Co.	Image pg. A37
1945	Leo Gaspar r	San Diego Directory Co.	
	Gaspar Leo r	San Diego Directory Co.	
1927	Challet Paul auto wrecker	San Diego Directory Co.	Image pg. A73

FINDINGS

2084 NATIONAL AVE

<u>Year</u>	<u>Uses</u>	<u>Source</u>	
2000	NAVARRAJas	Haines & Company	Image pg. A4
1992	Navarra Jas	PACIFIC BELL WHITE PAGES	
1989	Navarra Jas	Pacific Bell	
1984	Ybarra Enrique	R. L. Polk & Co.	Image pg. A9
	1/2 Navarra James	R. L. Polk & Co.	Image pg. A9
1980	Ybarra Enrique	R. L. Polk & Co.	Image pg. A15
	h Navar 7a James B	R. L. Polk & Co.	Image pg. A15
1975	Ybarra Enrique	R. L. Polk & Co.	Image pg. A22
	Naverra James	R. L. Polk & Co.	Image pg. A22
1970	VACANT	John M. Ducey	
	NAVARRA JAMES	John M. Ducey	
1966	CARLSON WM M	R. L. Polk & Co.	Image pg. A31
	NAVARRA JAMES	R. L. Polk & Co.	Image pg. A31
1961	Salazar Saml L	R. L. Polk & Co.	Image pg. A37
	Hagan Oliver B pntr	R. L. Polk & Co.	Image pg. A37
1952	Salazar Elia Mrs	R. L. Polk & Co. of California	Image pg. A46
	Hagan O B pntr	R. L. Polk & Co. of California	Image pg. A46
1948	Salazar S L	San Diego Directory Co.	Image pg. A52
	Hagan O B	San Diego Directory Co.	Image pg. A52
1945	Salazar Alfredo N r	San Diego Directory Co.	
1943	Salazsar S L R g	San Diego Directory Co.	Image pg. A57
	ADenver Henry	San Diego Directory Co.	Image pg. A57
1938	liltonlo Agco MHn	San Diego Directory Co.	Image pg. A63
	rear Baker Sandy	San Diego Directory Co.	Image pg. A63
1933	Shannon Riley	San Diego Directory Co.	Image pg. A68
	rear Baker Alex	San Diego Directory Co.	Image pg. A68
1927	Mc Donald Rosa Mrs	San Diego Directory Co.	Image pg. A73
	1/2 Baker Sandy	San Diego Directory Co.	Image pg. A73
1921	Sanderson Lulu Mrs Indrs Elec Lndy Co r	San Diego Directory Co. Inc.	
	Sanderson Thornton C vulc International Sales Co r	San Diego Directory Co. Inc.	

2085 NATIONAL AVE

<u>Year</u>	<u>Uses</u>	<u>Source</u>	
2006	TORRES Madelena	Haines Company, Inc.	
2000	No Current Listing	Haines & Company	Image pg. A4
1984	Moranz Allan	R. L. Polk & Co.	Image pg. A9
1980	Martinez Edw L	R. L. Polk & Co.	Image pg. A15

FINDINGS

<u>Year</u>	<u>Uses</u>	<u>Source</u>	
1975	Martinez Edw L	R. L. Polk & Co.	Image pg. A22
1970	MARTINEZ EDW L	John M. Ducey	
1966	MARTINEZ EDW L	R. L. Polk & Co.	Image pg. A31
1961	Martinez Edw L	R. L. Polk & Co.	Image pg. A37
1952	Martinez J D	R. L. Polk & Co. of California	Image pg. A46
1948	Martinez J D	San Diego Directory Co.	Image pg. A52
1945	Martinez J D r	San Diego Directory Co.	
1943	Martine 25 J D	San Diego Directory Co.	Image pg. A57
1938	f AlMartinez J I	San Diego Directory Co.	Image pg. A63
1933	Martinez J D C	San Diego Directory Co.	Image pg. A68
1927	Martinez J D Martinez Paul	San Diego Directory Co.	Image pg. A73

2087 NATIONAL AVE

<u>Year</u>	<u>Uses</u>	<u>Source</u>	
2006	S PEREA Leocadia	Haines Company, Inc.	
	D GONZALES Guillermo	Haines Company, Inc.	
2000	HERNANDESSALDANA	Haines & Company	Image pg. A4
	SALDANA Angelina	Haines & Company	Image pg. A4
	Silvia	Haines & Company	Image pg. A4
	GONZALES Guillermo S	Haines & Company	Image pg. A4
1992	Godoy Rosa Maria	PACIFIC BELL WHITE PAGES	
	Butchko C	PACIFIC BELL WHITE PAGES	
	Butcherth Raul	PACIFIC BELL WHITE PAGES	

2090 NATIONAL AVE

<u>Year</u>	<u>Uses</u>	<u>Source</u>	
2006	a LEWIS Barbara	Haines Company, Inc.	
2000	LEWIS Barbara	Haines & Company	Image pg. A4
1992	Sheppard Amanda	PACIFIC BELL WHITE PAGES	
1989	Sheppard Amanda	Pacific Bell	
1984	Sheppard Howard	R. L. Polk & Co.	Image pg. A9
1980	Sheppard Howard	R. L. Polk & Co.	Image pg. A15
1975	Sheppard Howard	R. L. Polk & Co.	Image pg. A22
1970	SHEPPARD HOWARD	John M. Ducey	
1966	SHEPPARD HOWARD	R. L. Polk & Co.	Image pg. A31
1961	Sheppard Howard	R. L. Polk & Co.	Image pg. A37
	Vacant	R. L. Polk & Co.	Image pg. A38
1952	Vacant	R. L. Polk & Co. of California	Image pg. A46
1948	Hines Margt Mrs	San Diego Directory Co.	Image pg. A52

FINDINGS

<u>Year</u>	<u>Uses</u>	<u>Source</u>	
1943	L 18e J C jr	San Diego Directory Co.	Image pg. A57
	Hicks H H	San Diego Directory Co.	Image pg. A57
1938	Hnchez Mianucl	San Diego Directory Co.	Image pg. A63
1933	Arreola Alberto	San Diego Directory Co.	Image pg. A68
1927	Reynolds W L	San Diego Directory Co.	Image pg. A73
1921	Love Richd jr tel r	San Diego Directory Co. Inc.	
	Love Richd Ellen watchmn h	San Diego Directory Co. Inc.	
	Love Jas G Esther M night chf W U	San Diego Directory Co. Inc.	
	Love Henry A reporter S D Union r	San Diego Directory Co. Inc.	

National Ave

2104 National Ave

<u>Year</u>	<u>Uses</u>	<u>Source</u>
2014	DIEGO & SON PRINTING INC	EDR Digital Archive
	DIEGO & SON PRINTING INC	EDR Digital Archive
2010	DIEGO & SON PRINTING INC	EDR Digital Archive
	DIEGO & SON PRINTING INC	EDR Digital Archive

NATIONAL AVE

2104 NATIONAL AVE

<u>Year</u>	<u>Uses</u>	<u>Source</u>	
2006	PRINTING INC	Haines Company, Inc.	
	DIEGO & SON	Haines Company, Inc.	
2000	DIEGO&SONPRNTG	Haines & Company	Image pg. A4
1992	DIE GO & S ON PRIN TIN G IN C	PACIFIC BELL WHITE PAGES	
	D D Pac Pay Phone	PACIFIC BELL WHITE PAGES	
	Diegos Interior Landscapes	PACIFIC BELL WHITE PAGES	
1989	Diego & Son Printing Inc	Pacific Bell	
1984	Vacant	R. L. Polk & Co.	Image pg. A9
1980	Ace Automotive Supply Stores San Diego	R. L. Polk & Co.	Image pg. A15
	Adco Automotive Supply Inc whol auto access & sups	R. L. Polk & Co.	Image pg. A15
		R. L. Polk & Co.	Image pg. A15
1975	Ace Automotive Supply Stores San Diego	R. L. Polk & Co.	Image pg. A22
	Adco Automotive Supply Inc whol auto access & sups	R. L. Polk & Co.	Image pg. A22
1970	ACE AUTOMOTIVE SUPPLY INC	John M. Ducey	
1966	ACE AUTOMOTIVE SUPPLY INC	R. L. Polk & Co.	Image pg. A31

FINDINGS

<u>Year</u>	<u>Uses</u>	<u>Source</u>	
1961	Ace Automotive Sup	R. L. Polk & Co.	Image pg. A39
1952	Arterburn G F Co	R. L. Polk & Co. of California	Image pg. A46
1948	Arterburn G F furn	San Diego Directory Co.	Image pg. A52
1945	Arterburn G F Co	San Diego Directory Co.	
1943	Arterburn F ftrn	San Diego Directory Co.	Image pg. A57
1938	Artofrburn 3 F auctioneer	San Diego Directory Co.	Image pg. A63
1933	Arterburn G F auctioneer	San Diego Directory Co.	Image pg. A68
1927	Vacant	San Diego Directory Co.	Image pg. A73

2105 NATIONAL AVE

<u>Year</u>	<u>Uses</u>	<u>Source</u>	
1961	Segawa Roy	R. L. Polk & Co.	Image pg. A40
1952	TWENTY ONE CLUB LIQUORS	R. L. Polk & Co. of California	

2110 NATIONAL AVE

<u>Year</u>	<u>Uses</u>	<u>Source</u>	
2000	DIEGO&SON PRINTING	Haines & Company	Image pg. A4
1992	Ace Muffler Shop	PACIFIC BELL WHITE PAGES	
	Ace Excavating	PACIFIC BELL WHITE PAGES	
	Ace Emergency Mobile Service	PACIFIC BELL WHITE PAGES	
1989	Ace Muffler Shop	Pacific Bell	
1984	Ace Muffler Shop	R. L. Polk & Co.	Image pg. A9
1980	Ace Muffler Shop	R. L. Polk & Co.	Image pg. A15

2113 NATIONAL AVE

<u>Year</u>	<u>Uses</u>	<u>Source</u>	
2006	a DELATORRE Florencio	Haines Company, Inc. Haines Company, Inc.	
2000	TORRE Blanca E	Haines & Company	Image pg. A4
1984	De La Barca Ricardo V Rev	R. L. Polk & Co.	Image pg. A9
1980	De La Barca Ricardo V Rev R	R. L. Polk & Co.	Image pg. A15
1975	De La Bares Robt V Rev	R. L. Polk & Co.	Image pg. A22
1970	CHINCHILLAS MARIA D MRS	John M. Ducey	
1966	CHINCHILLAS MARIA C	R. L. Polk & Co.	Image pg. A31
1961	Chinchillas Maria C	R. L. Polk & Co.	Image pg. A41
1952	Chinchillas Maria	R. L. Polk & Co. of California	Image pg. A46
1948	Chinchillas M D Mrs	San Diego Directory Co.	Image pg. A52
	CHINCHILLAS CARMEN M LNDRYWKR R	San Diego Directory Co.	
1945	Chinchillas Carmen Miss r	San Diego Directory Co.	

FINDINGS

<u>Year</u>	<u>Uses</u>	<u>Source</u>	
1943	Chinohi lhcs Maria	San Diego Directory Co.	Image pg. A57
1938	CLonstantino Salvadore	San Diego Directory Co.	Image pg. A63
1933	Cdnstantino Salvadore	San Diego Directory Co.	Image pg. A68
1927	Constantino Sami	San Diego Directory Co.	Image pg. A73
1921	Constantimo Angela Mrs r	San Diego Directory Co. Inc.	

2114 NATIONAL AVE

<u>Year</u>	<u>Uses</u>	<u>Source</u>	
1975	Ace Automotive Store Annex	R. L. Polk & Co.	Image pg. A22
1970	ACE AUTOMOTIVE STORE ANNEX	John M. Ducey	
1966	ACE AUTOMOTIVE STORE ANNEX	R. L. Polk & Co.	Image pg. A31
1961	Ace Auto Parts Inc annex	R. L. Polk & Co.	Image pg. A41
1952	1/2 Almanzo L S	R. L. Polk & Co. of California	Image pg. A46
	Carrillo Frank	R. L. Polk & Co. of California	Image pg. A46
1948	1/2 Robson J W	San Diego Directory Co.	Image pg. A52
	Carrillo F C	San Diego Directory Co.	Image pg. A52
1945	Carrillo F C r	San Diego Directory Co.	
1943	1/2 Htobsnt 3 N W	San Diego Directory Co.	Image pg. A57
	ACarrillo F C	San Diego Directory Co.	Image pg. A57
1938	Hdclgen Cfeclla Mrs	San Diego Directory Co.	Image pg. A63
	isbser F H	San Diego Directory Co.	Image pg. A63
	1/2 Burton Flori H Mrs	San Diego Directory Co.	Image pg. A63
1933	1/2 Vacant	San Diego Directory Co.	Image pg. A68
	Fisher F H confy	San Diego Directory Co.	Image pg. A68
1927	Fisher F H delicatessen	San Diego Directory Co.	Image pg. A73
	1/2 Bridges Barbara Mrs	San Diego Directory Co.	Image pg. A73

2115 NATIONAL AVE

<u>Year</u>	<u>Uses</u>	<u>Source</u>	
1952	LAS PALMAS CAFE	R. L. Polk & Co. of California	
	EDELEN BETTY MRS	R. L. Polk & Co. of California	
1948	EDELEN BETTY M MRS H	San Diego Directory Co.	
	EDELEN DAVID E R	San Diego Directory Co.	
	LOCKE MAGGIE (WID THOS) R	San Diego Directory Co.	
	PLICHTA THERESA R	San Diego Directory Co.	
1945	EDELEN BETTY R NATIONAL CITY	San Diego Directory Co.	
1938	EDEIFN W J	San Diego Directory Co.	
1927	KINNEY HARTMAN (ANNA)	San Diego Directory Co.	

FINDINGS

2116 NATIONAL AVE

<u>Year</u>	<u>Uses</u>	<u>Source</u>	
1970	AOCO AUTOMOTIVE SUPPLY INC	John M. Ducey	
1966	ADCO AUTOMOTIVE SUPPLY INC	R. L. Polk & Co.	Image pg. A31
1952	Vargas Peter	R. L. Polk & Co. of California	Image pg. A46
1948	Vargas Pedro	San Diego Directory Co.	Image pg. A52
1943	Vargas Pedro	San Diego Directory Co.	Image pg. A57
1933	Vacant	San Diego Directory Co.	Image pg. A68
1927	Mason G E	San Diego Directory Co.	Image pg. A73

2119 NATIONAL AVE

<u>Year</u>	<u>Uses</u>	<u>Source</u>	
2006	No Current Listing	Haines Company, Inc.	
1984	Talamantes Sue A	R. L. Polk & Co.	Image pg. A9
1980	Talamantes Josie S	R. L. Polk & Co.	Image pg. A15
1975	Talamantes Josie S	R. L. Polk & Co.	Image pg. A22
1970	TALAMANTES SUSIE MRS a	John M. Ducey	
1966	TALAMANTES SUSIE MRS	R. L. Polk & Co.	Image pg. A31
1961	Talamantez Ronald J	R. L. Polk & Co.	Image pg. A41
1952	Talamantez J N	R. L. Polk & Co. of California	Image pg. A46
1948	Talamantez Jos	San Diego Directory Co.	Image pg. A52
1943	Caliemante Jose	San Diego Directory Co.	Image pg. A57
1938	Meyerhoiffrr J	San Diego Directory Co.	Image pg. A63
1933	Meyerhoffer J E	San Diego Directory Co.	Image pg. A68
1927	Meyerhoffer J E	San Diego Directory Co.	Image pg. A73

2120 NATIONAL AVE

<u>Year</u>	<u>Uses</u>	<u>Source</u>	
1952	Wells L W	R. L. Polk & Co. of California	Image pg. A46
1948	Wells L W	San Diego Directory Co.	Image pg. A52
1943	Parsons G H	San Diego Directory Co.	Image pg. A57
1938	White H 1	San Diego Directory Co.	Image pg. A63
1933	White H D	San Diego Directory Co.	Image pg. A68
1927	White H D	San Diego Directory Co.	Image pg. A73
1921	Stern Simon A Sultana J i	San Diego Directory Co. Inc.	
	White Harry D elk Western Lmnbr Co r	San Diego Directory Co. Inc.	

2121 NATIONAL AVE

<u>Year</u>	<u>Uses</u>	<u>Source</u>	
2006	No Current Listing	Haines Company, Inc.	

FINDINGS

<u>Year</u>	<u>Uses</u>	<u>Source</u>	
2000	No Current Listing	Haines & Company	Image pg. A4
1984	Vacant	R. L. Polk & Co.	Image pg. A9
1980	Vacant	R. L. Polk & Co.	Image pg. A15
1975	Contreras Jimmy	R. L. Polk & Co.	Image pg. A22
1970	REAR TALAMANTES MERCEDES MRS VACANT	John M. Ducey John M. Ducey	
1966	REAR TALAMANTES MERCEDES MRS TALAMANTEZ MERCEDES MRS	R. L. Polk & Co. R. L. Polk & Co.	Image pg. A31 Image pg. A31
1961	Talamantez Mercedes Mrs	R. L. Polk & Co.	Image pg. A41
1952	Talamantez Mercedes Mrs	R. L. Polk & Co. of California	Image pg. A46

2124 NATIONAL AVE

<u>Year</u>	<u>Uses</u>	<u>Source</u>	
1933	Vacant	San Diego Directory Co.	Image pg. A68
1927	Vacant	San Diego Directory Co.	Image pg. A73

2126 NATIONAL AVE

<u>Year</u>	<u>Uses</u>	<u>Source</u>	
2006	a BRINK K	Haines Company, Inc.	
1984	Buck Rafael	R. L. Polk & Co.	Image pg. A9
1980	N Buck Rafael	R. L. Polk & Co.	Image pg. A15
1975	Buck Sarah Mrs	R. L. Polk & Co.	Image pg. A22
1970	BUCK LYLE R	John M. Ducey	
1966	BUCK LYLE R	R. L. Polk & Co.	Image pg. A31
1961	Buck Lyle R	R. L. Polk & Co.	Image pg. A41
1952	Hurtado J J	R. L. Polk & Co. of California	Image pg. A46
1948	Espinoza Irene Mrs	San Diego Directory Co.	Image pg. A52
1943	AEOspinoza Irene Mrs	San Diego Directory Co.	Image pg. A57
1938	13 HsInt loza Irene Mrs	San Diego Directory Co.	Image pg. A63
1933	Ott M B Mrs	San Diego Directory Co.	Image pg. A68
	Hodjin Cecella Mrs	San Diego Directory Co.	Image pg. A68
1927	Acuna Andw	San Diego Directory Co.	Image pg. A73
1921	Wuest Julius Dora J emp Chas S Hardy h Schumacher Fritz r Schumacher Emma wid Fred r	San Diego Directory Co. Inc. San Diego Directory Co. Inc. San Diego Directory Co. Inc.	

2129 NATIONAL AVE

<u>Year</u>	<u>Uses</u>	<u>Source</u>	
2006	No Current Listing	Haines Company, Inc.	

FINDINGS

<u>Year</u>	<u>Uses</u>	<u>Source</u>	
2000	No Current Listing	Haines & Company	Image pg. A4
1984	1/2 No Return	R. L. Polk & Co.	Image pg. A9
	No Return	R. L. Polk & Co.	Image pg. A9
1980	Esparza Alex	R. L. Polk & Co.	Image pg. A15
	Mendoza Rosa Maria Mrs	R. L. Polk & Co.	Image pg. A15
1975	Vasquex Sixto	R. L. Polk & Co.	Image pg. A22
	Belsaco Matilda Mrs	R. L. Polk & Co.	Image pg. A22
1970	CERVANTES PILAR	John M. Ducey	
	QUINONES ANTONIO	John M. Ducey	
1966	QUINONES ANTON	R. L. Polk & Co.	Image pg. A31
	CERVANTES PILAR	R. L. Polk & Co.	Image pg. A31
1961	1/2 Flores Jesus D	R. L. Polk & Co.	Image pg. A41
	Quinones Anton	R. L. Polk & Co.	Image pg. A41
1952	Rose Tony	R. L. Polk & Co. of California	Image pg. A46
	Sardinha G J	R. L. Polk & Co. of California	Image pg. A46
	1/2 Reyes Jos	R. L. Polk & Co. of California	Image pg. A46
1948	Morales M M Mrs	San Diego Directory Co.	Image pg. A52
	Morales R M	San Diego Directory Co.	Image pg. A52
1945	Morales J C Mrs r	San Diego Directory Co.	
1943	Morales Mercedes Mrs	San Diego Directory Co.	Image pg. A57
1938	Moralfes J C Rev	San Diego Directory Co.	Image pg. A63
1933	Calette Miguel	San Diego Directory Co.	Image pg. A68
1927	Collins Wm	San Diego Directory Co.	Image pg. A73
1921	Kantaros Geo waiter Rigopoulos & Nichols r	San Diego Directory Co. Inc.	
	Reopolis Thos Deodora h	San Diego Directory Co. Inc.	

2130 NATIONAL AVE

<u>Year</u>	<u>Uses</u>	<u>Source</u>	
2006	a ESCOTO Jose	Haines Company, Inc.	
2000	No Current Listing	Haines & Company	Image pg. A4
1984	Escoto Jose	R. L. Polk & Co.	Image pg. A9
1980	Escoto Jose	R. L. Polk & Co.	Image pg. A15
1975	Escoto Joe	R. L. Polk & Co.	Image pg. A22
1970	VACANT	John M. Ducey	
1966	VARELA ANITA G MRS	R. L. Polk & Co.	Image pg. A31
1961	Varela Anita G Mrs	R. L. Polk & Co.	Image pg. A41
1952	Varela Anita Mrs	R. L. Polk & Co. of California	Image pg. A46
1948	Valla Anita Mrs	San Diego Directory Co.	Image pg. A52

FINDINGS

<u>Year</u>	<u>Uses</u>	<u>Source</u>	
1943	Schultz F W	San Diego Directory Co.	Image pg. A58
1938	Stack Frank	San Diego Directory Co.	Image pg. A63
1933	Boggeman R J	San Diego Directory Co.	Image pg. A68
1927	Minella Andw	San Diego Directory Co.	Image pg. A73
1921	Carr John C Lottie cook h	San Diego Directory Co. Inc.	

2133 NATIONAL AVE

<u>Year</u>	<u>Uses</u>	<u>Source</u>	
2006	FLORES Lorena	Haines Company, Inc.	
2000	GUARDADO Josaena	Haines & Company	Image pg. A4
1992	:Guardado Josefina	PACIFIC BELL WHITE PAGES	
1989	Contreras Martin	Pacific Bell	
1984	Torres Salvador	R. L. Polk & Co.	Image pg. A9
1980	Torres Salvador	R. L. Polk & Co.	Image pg. A15
1975	Torres Salvador	R. L. Polk & Co.	Image pg. A22
1970	DETREZ ANGIE MRS	John M. Ducey	
1966	DETREZ ANGIE MRS	R. L. Polk & Co.	Image pg. A31
1961	Lorion Celenie Mrs	R. L. Polk & Co.	Image pg. A41
1952	Isom Henry	R. L. Polk & Co. of California	Image pg. A46
	CLARK M D JR	R. L. Polk & Co. of California	
1948	CLARK MANUEL D JR (MARTHA) AIRCFTWKR NAS H	San Diego Directory Co.	
	Isom H V	San Diego Directory Co.	Image pg. A52
1943	Isom H V	San Diego Directory Co.	Image pg. A58
1938	Connley Jas I	San Diego Directory Co.	Image pg. A63
	Freidman Wnm	San Diego Directory Co.	Image pg. A63
	CLIPPINGER HARVEY A (C BELLE)	San Diego Directory Co.	
1933	CLIPPINGER HARVEY (C BELLE)	San Diego Directory Co.	

2134 NATIONAL AVE

<u>Year</u>	<u>Uses</u>	<u>Source</u>	
1984	Vacant	R. L. Polk & Co.	Image pg. A9

2135 NATIONAL AVE

<u>Year</u>	<u>Uses</u>	<u>Source</u>	
2006	No Current Listing	Haines Company, Inc.	
2000	CASTORENA Patricia	Haines & Company	Image pg. A4
1992	Sy Rolando & Joyce	PACIFIC BELL WHITE PAGES	
1989	Sy Rolando & Joyce	Pacific Bell	
1984	Plazola Jose	R. L. Polk & Co.	Image pg. A9

FINDINGS

<u>Year</u>	<u>Uses</u>	<u>Source</u>	
1980	N Plazola Jose	R. L. Polk & Co.	Image pg. A15
1975	No Return	R. L. Polk & Co.	Image pg. A22
1970	MC ATTE CHARLES	John M. Ducey	
1966	CARRILLO MARIO A	R. L. Polk & Co.	Image pg. A31
1961	Vacant	R. L. Polk & Co.	Image pg. A41
1952	Bettters M A	R. L. Polk & Co. of California	Image pg. A46
1948	Randolph W C	San Diego Directory Co.	Image pg. A52
1943	Stobiohe Louise Mrs	San Diego Directory Co.	Image pg. A58

NATIONAL AVE S

2005 NATIONAL AVE S

<u>Year</u>	<u>Uses</u>	<u>Source</u>
1956	SEVERIN PONTIAC INC (USED CAR LOT)	R. L. Polk & Co.

2020 NATIONAL AVE S

<u>Year</u>	<u>Uses</u>	<u>Source</u>
1956	JERAULD S AUTOMOTIVE & MUFFLER	R. L. Polk & Co.
	SERV REPRS AGR	R. L. Polk & Co.

2030 NATIONAL AVE S

<u>Year</u>	<u>Uses</u>	<u>Source</u>
1956	CAL AGR	R. L. Polk & Co.
	PEP BOYS MANNY MOE & JACK OF	R. L. Polk & Co.

2035 NATIONAL AVE S

<u>Year</u>	<u>Uses</u>	<u>Source</u>
1956	ZERO ISLE FOODS INC FROZEN FOODS	R. L. Polk & Co.

2040 NATIONAL AVE S

<u>Year</u>	<u>Uses</u>	<u>Source</u>
1956	TANG S MKT GRO	R. L. Polk & Co.

2100 NATIONAL AVE S

<u>Year</u>	<u>Uses</u>	<u>Source</u>
1956	A AIRCO SCREEN CO DOORS	R. L. Polk & Co.

2105 NATIONAL AVE S

<u>Year</u>	<u>Uses</u>	<u>Source</u>
1956	TWENTY ONE CLUB TAVERN	R. L. Polk & Co.

FINDINGS

2115 NATIONAL AVE S

<u>Year</u>	<u>Uses</u>	<u>Source</u>
1956	DYER S AUTO SIS USED CARS	R. L. Polk & Co.
	PLICHTA WALTER P	R. L. Polk & Co.
	LAS PALMAS TACO STAND	R. L. Polk & Co.
	A CRUMB DOROTHY J MRS	R. L. Polk & Co.

2133 NATIONAL AVE S

<u>Year</u>	<u>Uses</u>	<u>Source</u>
1956	CLARK MANUEL D JR	R. L. Polk & Co.

NATIONAL GLN

1977 NATIONAL GLN

<u>Year</u>	<u>Uses</u>	<u>Source</u>
1960	Flores Joe	The Pacific Telephone Telegraph Co.
1955	Flores Joe	R. L. Polk & Co.

1985 NATIONAL GLN

<u>Year</u>	<u>Uses</u>	<u>Source</u>
1960	Rodriguez Manuel M	The Pacific Telephone Telegraph Co.
1955	Rodriguez Manuel M	R. L. Polk & Co.

1990 NATIONAL GLN

<u>Year</u>	<u>Uses</u>	<u>Source</u>
1960	Parker Truck Co	The Pacific Telephone Telegraph Co.
1955	Parker Truck Co	R. L. Polk & Co.

1991 NATIONAL GLN

<u>Year</u>	<u>Uses</u>	<u>Source</u>
1960	HOMESTEAD SUPPLY CO	The Pacific Telephone Telegraph Co.
1955	Johnson Marine Electric Co	R. L. Polk & Co.
	Marine Electric Co	R. L. Polk & Co.

2001 NATIONAL GLN

<u>Year</u>	<u>Uses</u>	<u>Source</u>
1960	La Central Mkt	The Pacific Telephone Telegraph Co.
	Salazar Jesus J La Central Mkt	The Pacific Telephone Telegraph Co.
1955	Salazar Jesus J La Central Mkt	R. L. Polk & Co.
	La Central Mkt	R. L. Polk & Co.
	Used Car Lot	R. L. Polk & Co.

FINDINGS

<u>Year</u>	<u>Uses</u>	<u>Source</u>
1955	Used Car Lot	R. L. Polk & Co.

2002 NATIONAL GLN

<u>Year</u>	<u>Uses</u>	<u>Source</u>
1960	Bruening Charlotte M	The Pacific Telephone Telegraph Co.
1955	Martini Frank Mrs	R. L. Polk & Co.
	Bruening Charlotte	R. L. Polk & Co.

2010 NATIONAL GLN

<u>Year</u>	<u>Uses</u>	<u>Source</u>
1960	Buompensiero Constance Mrs	The Pacific Telephone Telegraph Co.
1955	Buompensiero Constance Mrs	R. L. Polk & Co.

2017 NATIONAL GLN

<u>Year</u>	<u>Uses</u>	<u>Source</u>
1960	Tibbetts Carmen	The Pacific Telephone Telegraph Co.
1955	Tibbetts Carmen	R. L. Polk & Co.

2019 NATIONAL GLN

<u>Year</u>	<u>Uses</u>	<u>Source</u>
1960	Sanchez Carmen	The Pacific Telephone Telegraph Co.
1955	Sanchez Carmen	R. L. Polk & Co.

2020 NATIONAL GLN

<u>Year</u>	<u>Uses</u>	<u>Source</u>
1960	GERALDS AUTOMOTIVE & MUFFLER SERV	The Pacific Telephone Telegraph Co.
	JERAULDS AUTOMOTIVE & MUFFLER SERV	The Pacific Telephone Telegraph Co.
1955	Jeraulds Automotive & Muffler Serv	R. L. Polk & Co.

2021 NATIONAL GLN

<u>Year</u>	<u>Uses</u>	<u>Source</u>
1955	Kasis Wm	R. L. Polk & Co.

2022 NATIONAL GLN

<u>Year</u>	<u>Uses</u>	<u>Source</u>
1960	Chase Mina M Mrs	The Pacific Telephone Telegraph Co.
1955	Chase Mina M Mrs	R. L. Polk & Co.

FINDINGS

2026 NATIONAL GLN

<u>Year</u>	<u>Uses</u>	<u>Source</u>
1955	Holt Albert J	R. L. Polk & Co.

2029 NATIONAL GLN

<u>Year</u>	<u>Uses</u>	<u>Source</u>
1955	Del Valle Isabel	R. L. Polk & Co.

2030 NATIONAL GLN

<u>Year</u>	<u>Uses</u>	<u>Source</u>
1960	PEP	The Pacific Telephone Telegraph Co.
1955	Pep	R. L. Polk & Co.

2031 NATIONAL GLN

<u>Year</u>	<u>Uses</u>	<u>Source</u>
1955	Clark Geo D	R. L. Polk & Co.

2035 NATIONAL GLN

<u>Year</u>	<u>Uses</u>	<u>Source</u>
1960	ZERO ISLE FOODS INC	The Pacific Telephone Telegraph Co.
1955	Zero Isle Foods Inc	R. L. Polk & Co.

2037 NATIONAL GLN

<u>Year</u>	<u>Uses</u>	<u>Source</u>
1960	Nigro Vito	The Pacific Telephone Telegraph Co.
1955	Nigro Vito	R. L. Polk & Co.

2039 NATIONAL GLN

<u>Year</u>	<u>Uses</u>	<u>Source</u>
1960	Tanaka Bert Berts Television Serv	The Pacific Telephone Telegraph Co.
	BERTS TELEVISION SERV	The Pacific Telephone Telegraph Co.
1955	Tanaka Bert Berts Television Serv	R. L. Polk & Co.
	Berts Television Serv	R. L. Polk & Co.

2040 NATIONAL GLN

<u>Year</u>	<u>Uses</u>	<u>Source</u>
1955	Tangs Mkt	R. L. Polk & Co.

2048 NATIONAL GLN

<u>Year</u>	<u>Uses</u>	<u>Source</u>
1960	Marquez Johnny Petes Place tavern	The Pacific Telephone Telegraph Co.
	Petes Place tavern	The Pacific Telephone Telegraph Co.

FINDINGS

<u>Year</u>	<u>Uses</u>	<u>Source</u>
1955	Petes Place	R. L. Polk & Co.

2049 NATIONAL GLN

<u>Year</u>	<u>Uses</u>	<u>Source</u>
1955	Sharpe Ethel F	R. L. Polk & Co.

2050 NATIONAL GLN

<u>Year</u>	<u>Uses</u>	<u>Source</u>
1960	L & M Saw Works	The Pacific Telephone Telegraph Co.
1955	L & M Saw Works	R. L. Polk & Co.

2051 NATIONAL GLN

<u>Year</u>	<u>Uses</u>	<u>Source</u>
1960	Sharpe Ethel F	The Pacific Telephone Telegraph Co.
1955	Ysiava Tony	R. L. Polk & Co.

2055 NATIONAL GLN

<u>Year</u>	<u>Uses</u>	<u>Source</u>
1960	Gonzalez Henry	The Pacific Telephone Telegraph Co.
1955	Cesena Luisa	R. L. Polk & Co.

2059 NATIONAL GLN

<u>Year</u>	<u>Uses</u>	<u>Source</u>
1960	Andrade Pedro	The Pacific Telephone Telegraph Co.
	Macias P P Mrs	The Pacific Telephone Telegraph Co.
1955	Macias F P Mrs	R. L. Polk & Co.

2060 NATIONAL GLN

<u>Year</u>	<u>Uses</u>	<u>Source</u>
1960	Williams Ethel T Mrs	The Pacific Telephone Telegraph Co.
1955	Williams Ethel T Mrs	R. L. Polk & Co.

2061 NATIONAL GLN

<u>Year</u>	<u>Uses</u>	<u>Source</u>
1960	Villalpando Roman A	The Pacific Telephone Telegraph Co.
	Roman Pierre	The Pacific Telephone Telegraph Co.
1955	Gonzalez Henry	R. L. Polk & Co.

2068 NATIONAL GLN

<u>Year</u>	<u>Uses</u>	<u>Source</u>
1960	White Lawrence	The Pacific Telephone Telegraph Co.

FINDINGS

2072 NATIONAL GLN

<u>Year</u>	<u>Uses</u>	<u>Source</u>
1955	Campos L F	R. L. Polk & Co.

2074 NATIONAL GLN

<u>Year</u>	<u>Uses</u>	<u>Source</u>
1960	Johnston Alfonso L	The Pacific Telephone Telegraph Co.
1955	Johnston Alfonso L	R. L. Polk & Co.

2075 NATIONAL GLN

<u>Year</u>	<u>Uses</u>	<u>Source</u>
1960	Gaspar Leo	The Pacific Telephone Telegraph Co.
1955	Gaspar Leo	R. L. Polk & Co.

2084 NATIONAL GLN

<u>Year</u>	<u>Uses</u>	<u>Source</u>
1960	Larceval Sue	The Pacific Telephone Telegraph Co.
	Hagan O B	The Pacific Telephone Telegraph Co.
	Salazar Saml L	The Pacific Telephone Telegraph Co.
1955	Hagan O B	R. L. Polk & Co.
	Larceval Sue	R. L. Polk & Co.
	Salazar Saml L	R. L. Polk & Co.

2085 NATIONAL GLN

<u>Year</u>	<u>Uses</u>	<u>Source</u>
1960	Martinez Edw L	The Pacific Telephone Telegraph Co.
1955	Martinez J D	R. L. Polk & Co.

2090 NATIONAL GLN

<u>Year</u>	<u>Uses</u>	<u>Source</u>
1955	Sheppard Amanda	R. L. Polk & Co.
	Mc Math Harrison	R. L. Polk & Co.

2095 NATIONAL GLN

<u>Year</u>	<u>Uses</u>	<u>Source</u>
1960	Jaime B C B C J Garage	The Pacific Telephone Telegraph Co.

2100 NATIONAL GLN

<u>Year</u>	<u>Uses</u>	<u>Source</u>
1960	Als Cafe	The Pacific Telephone Telegraph Co.

FINDINGS

2104 NATIONAL GLN

<u>Year</u>	<u>Uses</u>	<u>Source</u>
1960	ACE AUTO PARTS & SUPPLIES	The Pacific Telephone Telegraph Co.
1955	Ace Auto Parts & Supplies	R. L. Polk & Co.
	Colonial Donut Shop	R. L. Polk & Co.

2105 NATIONAL GLN

<u>Year</u>	<u>Uses</u>	<u>Source</u>
1960	Bonamo Clyde D	The Pacific Telephone Telegraph Co.
	Club Twenty One	The Pacific Telephone Telegraph Co.
	Twenty One Club	The Pacific Telephone Telegraph Co.
	Segawa Roy	The Pacific Telephone Telegraph Co.
1955	Club Twenty One	R. L. Polk & Co.
	Fejerang Hill J	R. L. Polk & Co.
	Donavon Rose Mrs	R. L. Polk & Co.
	Twenty One Club	R. L. Polk & Co.

2113 NATIONAL GLN

<u>Year</u>	<u>Uses</u>	<u>Source</u>
1955	Chinchillas Carmen Miss	R. L. Polk & Co.

2114 NATIONAL GLN

<u>Year</u>	<u>Uses</u>	<u>Source</u>
1955	Carrillo Bessie	R. L. Polk & Co.

2115 NATIONAL GLN

<u>Year</u>	<u>Uses</u>	<u>Source</u>
1960	Dyers Auto Sales	The Pacific Telephone Telegraph Co.
1955	Dyers Auto Sales	R. L. Polk & Co.
	Edelen Betty	R. L. Polk & Co.

2119 NATIONAL GLN

<u>Year</u>	<u>Uses</u>	<u>Source</u>
1955	Talamantez Joe	R. L. Polk & Co.

2121 NATIONAL GLN

<u>Year</u>	<u>Uses</u>	<u>Source</u>
1955	Talamentez Mercedes Mrs	R. L. Polk & Co.

2126 NATIONAL GLN

<u>Year</u>	<u>Uses</u>	<u>Source</u>
1960	Buck L R Mrs	The Pacific Telephone Telegraph Co.

FINDINGS

<u>Year</u>	<u>Uses</u>	<u>Source</u>
1955	Buck L R Mrs	R. L. Polk & Co.

2129 NATIONAL GLN

<u>Year</u>	<u>Uses</u>	<u>Source</u>
1960	Quinones J	The Pacific Telephone Telegraph Co.
1955	Alvarado Albert	R. L. Polk & Co.
	Da Rosa Antonio G	R. L. Polk & Co.

2130 NATIONAL GLN

<u>Year</u>	<u>Uses</u>	<u>Source</u>
1955	Varela Anita	R. L. Polk & Co.

2135 NATIONAL GLN

<u>Year</u>	<u>Uses</u>	<u>Source</u>
1960	Houlette Jack E	The Pacific Telephone Telegraph Co.
	Houlette Sally	The Pacific Telephone Telegraph Co.

2137 NATIONAL GLN

<u>Year</u>	<u>Uses</u>	<u>Source</u>
1960	Bohannon Merel T	The Pacific Telephone Telegraph Co.
	SANTA FE MOTEL	The Pacific Telephone Telegraph Co.
1955	Toms Randolph M	R. L. Polk & Co.
	Santa Fe Motel	R. L. Polk & Co.

NEWTON

1995 NEWTON

<u>Year</u>	<u>Uses</u>	<u>Source</u>
1921	Crawford John WV Olive L tmstr City Operating Dept h	San Diego Directory Co. Inc.

2072 NEWTON

<u>Year</u>	<u>Uses</u>	<u>Source</u>
1921	Rodriguez Calistro H Carmen lab S D Cons G & E Co h	San Diego Directory Co. Inc.

NEWTON AVE

1945 NEWTON AVE

<u>Year</u>	<u>Uses</u>	<u>Source</u>
1948	Vacant	San Diego Directory Co. Image pg. A53
1943	Vacant	San Diego Directory Co. Image pg. A59

FINDINGS

<u>Year</u>	<u>Uses</u>	<u>Source</u>	
1938	Vacant	San Diego Directory Co.	Image pg. A64

1950 NEWTON AVE

<u>Year</u>	<u>Uses</u>	<u>Source</u>	
1992	Neptune Oil Co A Division Of S KS Inc	PACIFIC BELL WHITE PAGES	
	Neptune S K	PACIFIC BELL WHITE PAGES	
	N E PTUN E S OCIE TY	PACIFIC BELL WHITE PAGES	
	Shell Jobber Neptune Oil Co	PACIFIC BELL WHITE PAGES	
	Shell John E	PACIFIC BELL WHITE PAGES	
1989	Neptune Oil Co	Pacific Bell	
	Shell JobberNeptune Oil Co	Pacific Bell	
1984	Acme Fast Freight Inc freight forwarding	R. L. Polk & Co.	Image pg. A10
	Stevens & Sons Hauling	R. L. Polk & Co.	Image pg. A10
1980	forwarding	R. L. Polk & Co.	Image pg. A16
	Trans Am Inc freight lines	R. L. Polk & Co.	Image pg. A16
	Watkins Motor Lines freight lines	R. L. Polk & Co.	Image pg. A16
	Acme Fast Freight Inc freight	R. L. Polk & Co.	Image pg. A16
1975	trucking	R. L. Polk & Co.	Image pg. A17
	Golden Chariot Truck Line trucking	R. L. Polk & Co.	Image pg. A17
	G & H Transportation Incorporated	R. L. Polk & Co.	Image pg. A17
1970	HODGE B W TRANSPORTATION INC	John M. Ducey	
1966	HODGE B W TRANSPORTATION INC	R. L. Polk & Co.	Image pg. A24
1961	Hodge B W Trans Inc	R. L. Polk & Co.	Image pg. A32
	SD Imperial Exp Inc	R. L. Polk & Co.	Image pg. A32
1952	Boyle & Son Escondido Truck Line	R. L. Polk & Co. of California	Image pg. A47

1951 NEWTON AVE

<u>Year</u>	<u>Uses</u>	<u>Source</u>	
1952	National Paint Shop shop	R. L. Polk & Co. of California	Image pg. A47
1943	Real Frank	San Diego Directory Co.	Image pg. A59
1938	Robinson Paul	San Diego Directory Co.	Image pg. A64
	Real Frank	San Diego Directory Co.	Image pg. A64
1933	Vacant	San Diego Directory Co.	Image pg. A69
1927	Elliott T R	San Diego Directory Co.	Image pg. A74
1921	Elliott Lawrence R truck driver r	San Diego Directory Co. Inc.	
	Elliott Tracy R Blanche I fishermn h	San Diego Directory Co. Inc.	

FINDINGS

1957 NEWTON AVE

<u>Year</u>	<u>Uses</u>	<u>Source</u>	
1992	Realsen Russ	PACIFIC BELL WHITE PAGES	
	Lunasin Mario	PACIFIC BELL WHITE PAGES	
	Lunas Transmissions	PACIFIC BELL WHITE PAGES	
	Reals Body Shop	PACIFIC BELL WHITE PAGES	
1984	Charleys Auto Top	R. L. Polk & Co.	Image pg. A10
	Bridge Auto Body & Paint	R. L. Polk & Co.	Image pg. A10
1980	Bridge Auto Body & Paint	R. L. Polk & Co.	Image pg. A16
1970	VACANT	John M. Ducey	
1966	BLUE LINE CO THE WHSE	R. L. Polk & Co.	Image pg. A24
1961	Modern Home Sup	R. L. Polk & Co.	Image pg. A32
1952	Hawman F W planing mill	R. L. Polk & Co. of California	Image pg. A47

1960 NEWTON AVE

<u>Year</u>	<u>Uses</u>	<u>Source</u>	
1984	Stevens & Sons Hauling Stge	R. L. Polk & Co.	Image pg. A10
1980	Elmers Foreign Auto Stge	R. L. Polk & Co.	Image pg. A16
1975	Vacant	R. L. Polk & Co.	Image pg. A17
1970	VACANT	John M. Ducey	
1966	VIKING FENCE CO INC	R. L. Polk & Co.	Image pg. A24
1961	Newton Elmer C bldg contr	R. L. Polk & Co.	Image pg. A32
	Mickeys Pump Serv	R. L. Polk & Co.	Image pg. A32
1952	Cota E J	R. L. Polk & Co. of California	Image pg. A47
1948	Moeller B F	San Diego Directory Co.	Image pg. A53
1943	Shackelford IR W	San Diego Directory Co.	Image pg. A59
1938	Mollay Magda Mrs	San Diego Directory Co.	Image pg. A64
1933	Mollay J A o	San Diego Directory Co.	Image pg. A69

1966 NEWTON AVE

<u>Year</u>	<u>Uses</u>	<u>Source</u>	
1984	Tellez Maria	R. L. Polk & Co.	Image pg. A10
1980	Rodriguez Esther P	R. L. Polk & Co.	Image pg. A16
1975	Rodriguez Esther P	R. L. Polk & Co.	Image pg. A17
1970	RODRIGUEZ ESTHER	John M. Ducey	
1966	GONZALEZ LUIS	R. L. Polk & Co.	Image pg. A24
1961	Trillas Abram M	R. L. Polk & Co.	Image pg. A32
1952	Sisto Chas	R. L. Polk & Co. of California	Image pg. A47
1948	Castillo M J	San Diego Directory Co.	Image pg. A53
	Castillo J V	San Diego Directory Co.	Image pg. A53

FINDINGS

<u>Year</u>	<u>Uses</u>	<u>Source</u>	
1945	Castillo J V r	San Diego Directory Co.	
1943	SACastiso J V	San Diego Directory Co.	Image pg. A59
1938	AAguirre ax	San Diego Directory Co.	Image pg. A64
1933	Vacant	San Diego Directory Co.	Image pg. A69
1927	BEspinosa Lupe	San Diego Directory Co.	Image pg. A74
1921	Cruz Angela Mrs r	San Diego Directory Co. Inc.	
	Cruz John M lab h	San Diego Directory Co. Inc.	

1969 NEWTON AVE

<u>Year</u>	<u>Uses</u>	<u>Source</u>	
1992	CHAMPION CON S TRUCTION CO	PACIFIC BELL WHITE PAGES	
1989	CHAMPION CONSTRUCTION CO	Pacific Bell	
1984	Champion Construction Co bldg contr	R. L. Polk & Co.	Image pg. A10
1980	Champion Construction Co bldg contr	R. L. Polk & Co.	Image pg. A16
1975	Champion Construction Co bldg contr	R. L. Polk & Co.	Image pg. A17
1970	CONTR	John M. Ducey	
	CHAMPION CONSTRUCTION CO BLDG	John M. Ducey	
1966	CHAMPION CONSTRUCTION C	R. L. Polk & Co.	Image pg. A24
1961	Champion Constn Co bldg contr	R. L. Polk & Co.	Image pg. A32
1952	Quality Glass & Window Co	R. L. Polk & Co. of California	Image pg. A47

1970 NEWTON AVE

<u>Year</u>	<u>Uses</u>	<u>Source</u>	
1966	SANCHEZ JESUS	R. L. Polk & Co.	Image pg. A24
	RIVERA MARIA B MRS	R. L. Polk & Co.	Image pg. A24
	MARROQUIN GEO	R. L. Polk & Co.	Image pg. A24
	LOPEZ ANTONIO C	R. L. Polk & Co.	Image pg. A24
1961	Rivera B Maria Mrs	R. L. Polk & Co.	Image pg. A32
	Santos Delgado L	R. L. Polk & Co.	Image pg. A32
	1/2 Lopez Antonio C	R. L. Polk & Co.	Image pg. A32
1952	Rodriguez M R Mrs	R. L. Polk & Co. of California	Image pg. A47
	1/2 Gonzales Elvera Mrs	R. L. Polk & Co. of California	Image pg. A47
1948	Ramos John	San Diego Directory Co.	Image pg. A53
	Rodriguez M R Mrs	San Diego Directory Co.	Image pg. A53
1943	Campana Pascual	San Diego Directory Co.	Image pg. A59
	Chavez Frank	San Diego Directory Co.	Image pg. A59
1938	Viera Miguel	San Diego Directory Co.	Image pg. A64
	rear Castillo Frank	San Diego Directory Co.	Image pg. A64
1933	Lopez Manuel o	San Diego Directory Co.	Image pg. A69

FINDINGS

<u>Year</u>	<u>Uses</u>	<u>Source</u>	
1933	rear Vacant	San Diego Directory Co.	Image pg. A69
1927	Cosaringo Jos	San Diego Directory Co.	Image pg. A74
	rear Lopez Manuel	San Diego Directory Co.	Image pg. A74
1921	Parsons Edwd H insp U S Immigration Service h	San Diego Directory Co. Inc.	

1974 NEWTON AVE

<u>Year</u>	<u>Uses</u>	<u>Source</u>	
1966	GARCIA MARROQUIN BENIT	R. L. Polk & Co.	Image pg. A24
	RODRIGUEZ JOSEPHINE	R. L. Polk & Co.	Image pg. A24
1961	Doiron Perry	R. L. Polk & Co.	Image pg. A32
1952	Rodriguez C Y Mrs	R. L. Polk & Co. of California	Image pg. A47
1948	Rodriguez C Y Mrs	San Diego Directory Co.	Image pg. A53
1945	Rodrigues Carmen Y Mrs r	San Diego Directory Co.	
1943	ARodrig Uez C H	San Diego Directory Co.	Image pg. A59
1938	Rodriguez C H	San Diego Directory Co.	Image pg. A64
1933	Rodriguez C H	San Diego Directory Co.	Image pg. A69
1921	Tucker Answeth J wid Jas h	San Diego Directory Co. Inc.	

1975 NEWTON AVE

<u>Year</u>	<u>Uses</u>	<u>Source</u>	
1966	PEPITO JUANITO A	R. L. Polk & Co.	Image pg. A24
	MARQUINA LEO B	R. L. Polk & Co.	Image pg. A24
1961	Pepito Jaunito A	R. L. Polk & Co.	Image pg. A32
	1/2 Marquina Leo B	R. L. Polk & Co.	Image pg. A32
1952	1/2 Marquina L B	R. L. Polk & Co. of California	Image pg. A47
	Pepito J A	R. L. Polk & Co. of California	Image pg. A47
1948	Pepito J A	San Diego Directory Co.	Image pg. A53
	1/2 Zarate B F	San Diego Directory Co.	Image pg. A53
1945	Pepito J r	San Diego Directory Co.	
1943	Pepito John	San Diego Directory Co.	Image pg. A59
	1/2 Saldivar Mary Mrs	San Diego Directory Co.	Image pg. A59
1938	Naranjo Esteban	San Diego Directory Co.	Image pg. A64
	rear Ledesma Geo	San Diego Directory Co.	Image pg. A64
1933	Naranjo Esteban	San Diego Directory Co.	Image pg. A69
1927	i Kaplan Max	San Diego Directory Co.	Image pg. A74

1976 NEWTON AVE

<u>Year</u>	<u>Uses</u>	<u>Source</u>	
1966	HERNANDEZ CANDELARI	R. L. Polk & Co.	Image pg. A24

FINDINGS

<u>Year</u>	<u>Uses</u>	<u>Source</u>	
1961	Rodriguez Josephine	R. L. Polk & Co.	Image pg. A32

1978 NEWTON AVE

<u>Year</u>	<u>Uses</u>	<u>Source</u>	
1966	HERNANDEZ GUADALUPE	R. L. Polk & Co.	Image pg. A24
1961	Hernandez Jesus J	R. L. Polk & Co.	Image pg. A32
1952	Hernandez Patrocinia Mrs	R. L. Polk & Co. of California	Image pg. A47
	Bermudez Rodolfo	R. L. Polk & Co. of California	Image pg. A47
1948	Hernandez M P Mrs	San Diego Directory Co.	Image pg. A53
	Gavilanes Elario	San Diego Directory Co.	Image pg. A53
1943	Bareno H M	San Diego Directory Co.	Image pg. A59
	Martinez S C	San Diego Directory Co.	Image pg. A59
1938	Hikel Geo	San Diego Directory Co.	Image pg. A64
1933	Padilla Alf	San Diego Directory Co.	Image pg. A69
1927	Roel Frank	San Diego Directory Co.	Image pg. A74
1921	Duarte Carmen clk The Yamato Co r	San Diego Directory Co. Inc.	
	Breciado Carmen Mrs h	San Diego Directory Co. Inc.	
	Duarte Chonita nurse r	San Diego Directory Co. Inc.	
	Duarte Emedine clk Leo Greenbaum r	San Diego Directory Co. Inc.	
	Duarte Sadie nurse J M Wilson r	San Diego Directory Co. Inc.	

1980 NEWTON AVE

<u>Year</u>	<u>Uses</u>	<u>Source</u>	
1966	HERNANDEZ JESUS	R. L. Polk & Co.	Image pg. A24
1961	Estrada Danl C	R. L. Polk & Co.	Image pg. A32

1985 NEWTON AVE

<u>Year</u>	<u>Uses</u>	<u>Source</u>	
1966	REAR BRACAMONTE GLORIA MRS	R. L. Polk & Co.	Image pg. A24
	PUNIT GERARDO	R. L. Polk & Co.	Image pg. A24
1961	Hernandez Thos	R. L. Polk & Co.	Image pg. A32
	Punit Gerardo	R. L. Polk & Co.	Image pg. A32
1952	Punit Gerardo	R. L. Polk & Co. of California	Image pg. A47
	Crane Clyde	R. L. Polk & Co. of California	Image pg. A47
1948	Punt Gerardo	San Diego Directory Co.	Image pg. A53
	Parco Jack	San Diego Directory Co.	Image pg. A53
1943	Bologna Felipe	San Diego Directory Co.	Image pg. A59
	Garcia Maria T Mrs	San Diego Directory Co.	Image pg. A59
1938	Bologna Felipe	San Diego Directory Co.	Image pg. A64

FINDINGS

<u>Year</u>	<u>Uses</u>	<u>Source</u>	
1938	rear Lopez Edw	San Diego Directory Co.	Image pg. A64
1933	Bologna Felipe	San Diego Directory Co.	Image pg. A69
1927	Sandoval Alberto	San Diego Directory Co.	Image pg. A74
1921	Cirkelman Barnet Ida r	San Diego Directory Co. Inc.	

1994 NEWTON AVE

<u>Year</u>	<u>Uses</u>	<u>Source</u>	
1966	LOZANO TRANCITO S	R. L. Polk & Co.	Image pg. A24
1961	Lozano Trancito	R. L. Polk & Co.	Image pg. A32
1952	Lozano Francito	R. L. Polk & Co. of California	Image pg. A47
1948	Vellalva B Z	San Diego Directory Co.	Image pg. A53
1938	Mauser Mabel Mrs	San Diego Directory Co.	Image pg. A64
1933	Mahanke Howard	San Diego Directory Co.	Image pg. A69

1995 NEWTON AVE

<u>Year</u>	<u>Uses</u>	<u>Source</u>	
2000	CASTTRANSBRIDGE	Haines & Company	Image pg. A1
1966	TWENTIETH CENTURY TRUCKINGCO	R. L. Polk & Co.	Image pg. A24
1945	Canty Lee r	San Diego Directory Co.	
1943	ACanty L E Jr	San Diego Directory Co.	Image pg. A59
1938	Chavez Visente	San Diego Directory Co.	Image pg. A64
	Flores Jos	San Diego Directory Co.	Image pg. A64
1933	Barba C M	San Diego Directory Co.	Image pg. A69
1927	Nakarata Y	San Diego Directory Co.	Image pg. A74
1921	Crawford John W jr r	San Diego Directory Co. Inc.	
	Kaplan Max Rosa supt Normandy Sea Food Co h	San Diego Directory Co. Inc.	

2002 NEWTON AVE

<u>Year</u>	<u>Uses</u>	<u>Source</u>	
2006	ANGELOSAUTO	Haines Company, Inc.	
	TOWING	Haines Company, Inc.	
2000	No Current Listing	Haines & Company	Image pg. A1
1984	Carlino Iron Works ornamental iron works	R. L. Polk & Co.	Image pg. A10
1980	works	R. L. Polk & Co.	Image pg. A16
	Carlino Iron Works ornamental iron	R. L. Polk & Co.	Image pg. A16
1975	Vacant	R. L. Polk & Co.	Image pg. A17
1970	REVEL FRAMES INC	John M. Ducey	
1966	ENG REPR	R. L. Polk & Co.	Image pg. A24
	EXCELSWELO CO OF SAN DIEGO	R. L. Polk & Co.	Image pg. A24

FINDINGS

<u>Year</u>	<u>Uses</u>	<u>Source</u>	
1961	Plastomers Co The plastic products	R. L. Polk & Co.	Image pg. A32
	Cal State Distrs ship sups	R. L. Polk & Co.	Image pg. A32

2004 NEWTON AVE

<u>Year</u>	<u>Uses</u>	<u>Source</u>	
1984	English Distributing Co liquor whol	R. L. Polk & Co.	Image pg. A10
1980	Punts San Francisquito resort	R. L. Polk & Co.	Image pg. A16
	Englishs Distributing Co liquor whol	R. L. Polk & Co.	Image pg. A16
	Vernon Ship Supplies ship chandlers	R. L. Polk & Co.	Image pg. A16
1975	Englishs Distributing Co ship chandlers	R. L. Polk & Co.	Image pg. A17
	Vernon Ship Supplies ship chandlera	R. L. Polk & Co.	Image pg. A17
1970	VERNON SHIP SUPPLIES	John M. Ducey	
1966	CHEM CRETE CO BLDG MATLS	R. L. Polk & Co.	Image pg. A24
1961	Vacant	R. L. Polk & Co.	Image pg. A32
1952	Norris W J	R. L. Polk & Co. of California	Image pg. A47
1948	Bybee E F	San Diego Directory Co.	Image pg. A53
1943	Vacant	San Diego Directory Co.	Image pg. A59
1938	James Martha Mrs	San Diego Directory Co.	Image pg. A64
1927	James Frank	San Diego Directory Co.	Image pg. A74

2016 NEWTON AVE

<u>Year</u>	<u>Uses</u>	<u>Source</u>	
2006	RAMIREZ Irene	Haines Company, Inc.	
2000	MEJIAAlejandro	Haines & Company	Image pg. A1
	AVILA Oscar	Haines & Company	Image pg. A1
1992	Soto Jesus	PACIFIC BELL WHITE PAGES	
1989	Cabellos Catalina	Pacific Bell	
1984	Newton Avenue Apartments	R. L. Polk & Co.	Image pg. A10
	Flores Agapito S	R. L. Polk & Co.	Image pg. A10
	1/2 Rodriguez Thos L	R. L. Polk & Co.	Image pg. A10
1980	Newton Avenue Apartments	R. L. Polk & Co.	Image pg. A16
	Flores Agapito S	R. L. Polk & Co.	Image pg. A16
	A Salomon Ernesto	R. L. Polk & Co.	Image pg. A16
1975	Newton Avenue Apartments	R. L. Polk & Co.	Image pg. A17
	Flores Agapito S	R. L. Polk & Co.	Image pg. A17
	De Silva Salvador P	R. L. Polk & Co.	Image pg. A17
1970	DE SILVA SALVADOR P	John M. Ducey	
	FLORES AGAPITO	John M. Ducey	

FINDINGS

<u>Year</u>	<u>Uses</u>	<u>Source</u>	
1966	FLORES AGAPITO	R. L. Polk & Co.	Image pg. A24
	DE SILVA SALVADOR P	R. L. Polk & Co.	Image pg. A24
1961	Alarcon Norbert	R. L. Polk & Co.	Image pg. A32
	1/2 De Silva Salvador	R. L. Polk & Co.	Image pg. A32
1952	Dunkl Leslie	R. L. Polk & Co. of California	Image pg. A47
	1/2 Moralez Eliseo	R. L. Polk & Co. of California	Image pg. A47
	White A N	R. L. Polk & Co. of California	Image pg. A47
1948	Valenzuela Raymond	San Diego Directory Co.	Image pg. A53
	1/2 Loptz Armando	San Diego Directory Co.	Image pg. A53
1943	Cavellero Manuel	San Diego Directory Co.	Image pg. A59

2017 NEWTON AVE

<u>Year</u>	<u>Uses</u>	<u>Source</u>	
2006	GARCIAJ Garcia	Haines Company, Inc.	
	VILLANUEVAE	Haines Company, Inc.	
2000	No Current Listing	Haines & Company	Image pg. A1

2018 NEWTON AVE

<u>Year</u>	<u>Uses</u>	<u>Source</u>	
2006	FIERRO Julio	Haines Company, Inc.	
2000	No Current Listing	Haines & Company	Image pg. A1
1989	Herrera Sofia	Pacific Bell	
1984	Montone Neff A	R. L. Polk & Co.	Image pg. A10
	1/2 Hernandez Carmen R	R. L. Polk & Co.	Image pg. A10
1980	Neff Ann F Mrs	R. L. Polk & Co.	Image pg. A16
	Santana Lydia	R. L. Polk & Co.	Image pg. A16
1975	Neff Ann F Mrs	R. L. Polk & Co.	Image pg. A17
	Salomon Ernesto	R. L. Polk & Co.	Image pg. A17
1970	NEFF ANGELINA MRS	John M. Ducey	
	1 VACANT	John M. Ducey	
1966	NEFF ANGELINA MRS	R. L. Polk & Co.	Image pg. A24
	VACANT	R. L. Polk & Co.	Image pg. A24
1961	Flores Agapito	R. L. Polk & Co.	Image pg. A32
	1/2 Vacant	R. L. Polk & Co.	Image pg. A32
1952	Serna Santiago Mrs	R. L. Polk & Co. of California	Image pg. A47
	1/2 Vacant	R. L. Polk & Co. of California	Image pg. A47

FINDINGS

2020 NEWTON AVE

<u>Year</u>	<u>Uses</u>	<u>Source</u>	
2006	VERGARAMiguel	Haines Company, Inc.	
2000	No Current Listing	Haines & Company	Image pg. A1
1984	Vacant	R. L. Polk & Co.	Image pg. A10
	1/2 Morales Maria L Mrs	R. L. Polk & Co.	Image pg. A10
1980	Flores Margarita	R. L. Polk & Co.	Image pg. A16
	Morales Maria L Mrs	R. L. Polk & Co.	Image pg. A16
1975	Jensen Pauline Mrs	R. L. Polk & Co.	Image pg. A17
	Morales Maria L Mrs	R. L. Polk & Co.	Image pg. A17
1970	FISHER HARRY	John M. Ducey	
	WALKER LELAND	John M. Ducey	
1966	AGUIRRE THERESA MRS	R. L. Polk & Co.	Image pg. A24
	VACANT	R. L. Polk & Co.	Image pg. A24
1961	1/2 Romero Joaquin	R. L. Polk & Co.	Image pg. A32
	Cossio Manuel V	R. L. Polk & Co.	Image pg. A32
1952	1/2 Gonzalez M M	R. L. Polk & Co. of California	Image pg. A47
	Cesena Rudolph	R. L. Polk & Co. of California	Image pg. A47

2021 NEWTON AVE

<u>Year</u>	<u>Uses</u>	<u>Source</u>	
2006	LOPEZ Jesus	Haines Company, Inc.	
	MACIAS Sayda	Haines Company, Inc.	
	CHAVEZ Estela	Haines Company, Inc.	
	FLORES ISRAEL	Haines Company, Inc.	
	VALVERDE Abdul	Haines Company, Inc.	
2000	VALVERDEObdulia	Haines & Company	Image pg. A1

Newton Ave

2022 Newton Ave

<u>Year</u>	<u>Uses</u>	<u>Source</u>
2014	AA ACCOUNTING PLUS	EDR Digital Archive
	AA ACCOUNTING PLUS	EDR Digital Archive
2010	SAN DIEGO HYDRAULICS LLC	EDR Digital Archive
	AA ACCOUNTING PLUS	EDR Digital Archive
	EASTERN PACIFIC VESSEL MGT	EDR Digital Archive
	AA ACCOUNTING PLUS	EDR Digital Archive
	SAN DIEGO HYDRAULICS LLC	EDR Digital Archive
	EASTERN PACIFIC VESSEL MGT	EDR Digital Archive

FINDINGS

NEWTON AVE

2022 NEWTON AVE

<u>Year</u>	<u>Uses</u>	<u>Source</u>	
2006	AAACCOUNT 1 NG	Haines Company, Inc.	
	PLUS EASTRNPAC	Haines Company, Inc.	
	VESSEL MANGMNT SD HYDRAULICS	Haines Company, Inc.	
2000	EASTERN PAC VSL	Haines & Company	Image pg. A1
	S&M ENTERPRISES	Haines & Company	Image pg. A1
1992	Florentino G Marine Sales	PACIFIC BELL WHITE PAGES	
1989	Ships Gear & Transit	Pacific Bell	
	Industrial Refrigeration Supply	Pacific Bell	
	Fiorentino G Marine Sales	Pacific Bell	
1984	Ace Alarm Company burglar alarms	R. L. Polk & Co.	Image pg. A10
	1/2 J & W Glass Co auto plate & window	R. L. Polk & Co.	Image pg. A10
	Dunkl Construction Co	R. L. Polk & Co.	Image pg. A10
1980	window	R. L. Polk & Co.	Image pg. A16
	Dunkl Construction Co	R. L. Polk & Co.	Image pg. A16
	Ace Alarm Company burglar alarms	R. L. Polk & Co.	Image pg. A16
	J & W Glass Co auto plate	R. L. Polk & Co.	Image pg. A16
1975	Dunki Construction Co glni contra	R. L. Polk & Co.	Image pg. A17
	Ace Alarm Company burglar alarms	R. L. Polk & Co.	Image pg. A17
	J & W Glass Co auto plate	R. L. Polk & Co.	Image pg. A17
	window	R. L. Polk & Co.	Image pg. A17
1970	CONTRS	John M. Ducey	
	OUNKL CONSTRUCTION CO GENL	John M. Ducey	
1966	CONTRS	R. L. Polk & Co.	Image pg. A24
	DUNKL CONSTRUCTION CO GENL	R. L. Polk & Co.	Image pg. A24
1961	Tavares Joe	R. L. Polk & Co.	Image pg. A32
	Escalante Ramon B	R. L. Polk & Co.	Image pg. A32
1948	Walker Leland	San Diego Directory Co.	Image pg. A53
	Soriano Carlota Mrs	San Diego Directory Co.	Image pg. A53
	Serna Eusebio	San Diego Directory Co.	Image pg. A53
1943	Savin F C Mrs	San Diego Directory Co.	Image pg. A59
	Serna Euseblo	San Diego Directory Co.	Image pg. A59
1938	Serna Eusebio baker	San Diego Directory Co.	Image pg. A64
	Walker Leland	San Diego Directory Co.	Image pg. A64
1933	Serna Eusebio o	San Diego Directory Co.	Image pg. A69
1927	Serna Eusebio	San Diego Directory Co.	Image pg. A74

FINDINGS

<u>Year</u>	<u>Uses</u>	<u>Source</u>
1921	Bina Sebastian slsmn r	San Diego Directory Co. Inc.
	Cerna Eucebio Santiaga lab h	San Diego Directory Co. Inc.
	Cerna Anita r	San Diego Directory Co. Inc.

2024 NEWTON AVE

<u>Year</u>	<u>Uses</u>	<u>Source</u>
1966	VACANT	R. L. Polk & Co. Image pg. A24
1952	Duarte Jos	R. L. Polk & Co. of California Image pg. A47

2028 NEWTON AVE

<u>Year</u>	<u>Uses</u>	<u>Source</u>
1943	Weaver Mary Mrs	San Diego Directory Co. Image pg. A59

2029 NEWTON AVE

<u>Year</u>	<u>Uses</u>	<u>Source</u>
2006	ARTEAGAVictorna	Haines Company, Inc.
	VARELA Elias	Haines Company, Inc.
2000	GARct A Erneslo	Haines & Company Image pg. A1
	BRAVO Elias	Haines & Company Image pg. A1
	S&M ENTERPRISES	Haines & Company Image pg. A1

2032 NEWTON AVE

<u>Year</u>	<u>Uses</u>	<u>Source</u>
2006	No Current Listing	Haines Company, Inc.
2000	No Current Listing	Haines & Company Image pg. A1
1984	Sanchez Hector P	R. L. Polk & Co. Image pg. A10
1980	Leon Armondo	R. L. Polk & Co. Image pg. A16
1975	Guxman Jose R	R. L. Polk & Co. Image pg. A17
1970	DUNKL LESLIE	John M. Ducey
1966	DUNKL LESLIE	R. L. Polk & Co. Image pg. A24
1961	Dunkl Leslie	R. L. Polk & Co. Image pg. A32
1952	Kajada P G	R. L. Polk & Co. of California Image pg. A47
1948	Policarpio Kajada	San Diego Directory Co. Image pg. A53
1945	Villarin Henry B r	San Diego Directory Co.
1943	Villarin H B	San Diego Directory Co. Image pg. A59

2033 NEWTON AVE

<u>Year</u>	<u>Uses</u>	<u>Source</u>
2000	No Current Listing	Haines & Company Image pg. A1

FINDINGS

2040 NEWTON AVE

<u>Year</u>	<u>Uses</u>	<u>Source</u>	
2006	a RAMIREZ Tomas	Haines Company, Inc.	
2000	No Current Listing	Haines & Company	Image pg. A1
1984	Ramirez Tomas C	R. L. Polk & Co.	Image pg. A10
1980	Vacant	R. L. Polk & Co.	Image pg. A16
1975	Ybarra Amelia	R. L. Polk & Co.	Image pg. A17
1970	YBARRA MODESTO M	John M. Ducey	
1966	YBARRA MODESTO M	R. L. Polk & Co.	Image pg. A24
1961	Ybarra Modesto M	R. L. Polk & Co.	Image pg. A32
1952	Ybarra E M Mrs	R. L. Polk & Co. of California	Image pg. A47
1948	Vacant	San Diego Directory Co.	Image pg. A53
1945	Johnston Florence r	San Diego Directory Co.	
1943	Johnston C V	San Diego Directory Co.	Image pg. A59
1938	Alvarez John	San Diego Directory Co.	Image pg. A64
	Fedeico Josephina Mrs	San Diego Directory Co.	Image pg. A64
1933	Montoya Ricardo	San Diego Directory Co.	Image pg. A69
1927	Vacant	San Diego Directory Co.	Image pg. A74
1921	Seely Orrin M Lucile fishermn h	San Diego Directory Co. Inc.	

2041 NEWTON AVE

<u>Year</u>	<u>Uses</u>	<u>Source</u>	
2006	MACIAS Armando	Haines Company, Inc.	
	LARi OS Brenda	Haines Company, Inc.	
	CASTANEDAJ Juana	Haines Company, Inc.	
2000	MACIAS Armando	Haines & Company	Image pg. A1
	PACHECOIsis	Haines & Company	Image pg. A1

2042 NEWTON AVE

<u>Year</u>	<u>Uses</u>	<u>Source</u>	
2006	No Current Listing	Haines Company, Inc.	
2000	EDUARDO	Haines & Company	Image pg. A1
	RODRIGUEZE	Haines & Company	Image pg. A1
	VAZQUEZRAMON	Haines & Company	Image pg. A1
1984	Alvarez Rafael	R. L. Polk & Co.	Image pg. A10
1980	Alvarez Rafael	R. L. Polk & Co.	Image pg. A16
1975	Robson A E	R. L. Polk & Co.	Image pg. A17
1970	CASTRO CEASAR	John M. Ducey	
1966	VACANT	R. L. Polk & Co.	Image pg. A24
1961	Vacant	R. L. Polk & Co.	Image pg. A32

FINDINGS

2044 NEWTON AVE

<u>Year</u>	<u>Uses</u>	<u>Source</u>	
2006	No Current Listing	Haines Company, Inc.	
2000	No Current Listing	Haines & Company	Image pg. A1
1992	Sayas Frances	PACIFIC BELL WHITE PAGES	
	Sayas V	PACIFIC BELL WHITE PAGES	
1989	Sayas Frances	Pacific Bell	
1984	Sayas Frances Mrs	R. L. Polk & Co.	Image pg. A10
1980	Sayas Frances Mrs	R. L. Polk & Co.	Image pg. A16
1975	Sayas Frances Mrs	R. L. Polk & Co.	Image pg. A17
1970	SAYAS FRANCES R MRS	John M. Ducey	
1966	SAYAS FRANCES R MRS	R. L. Polk & Co.	Image pg. A24
1961	Tarango Dan I R	R. L. Polk & Co.	Image pg. A32
1952	Sayas V G	R. L. Polk & Co. of California	Image pg. A47
1948	Sayas Valentine	San Diego Directory Co.	Image pg. A53
1945	Sayas Frances r	San Diego Directory Co.	
1943	Sayas Valentine	San Diego Directory Co.	Image pg. A59
1938	Sayas Lupe Mrs	San Diego Directory Co.	Image pg. A64
1933	Vacant	San Diego Directory Co.	Image pg. A69
1927	Lonale Crepen	San Diego Directory Co.	Image pg. A74
1921	Gilbert Jacob Wilhelmina h	San Diego Directory Co. Inc.	

2045 NEWTON AVE

<u>Year</u>	<u>Uses</u>	<u>Source</u>	
2006	MARTINEZ Rogello	Haines Company, Inc.	
	CRUZ Berta	Haines Company, Inc.	
	LOPEZ Enique	Haines Company, Inc.	
2000	CORRALESCas Iro Isabel	Haines & Company	Image pg. A1
	GUTIERREZ Maria	Haines & Company	Image pg. A1
1945	Rubalcava Arnold r	San Diego Directory Co.	
1943	AGonzales Marie Mrs	San Diego Directory Co.	Image pg. A59
1938	Dolores Frank	San Diego Directory Co.	Image pg. A64
1933	Lizaraga Francisco	San Diego Directory Co.	Image pg. A69

2046 NEWTON AVE

<u>Year</u>	<u>Uses</u>	<u>Source</u>	
2000	No Current Listing	Haines & Company	Image pg. A1
1992	Union Fence Co	PACIFIC BELL WHITE PAGES	
	Union Electric Motor Service	PACIFIC BELL WHITE PAGES	
1989	Union Electric Motor Service	Pacific Bell	

FINDINGS

<u>Year</u>	<u>Uses</u>	<u>Source</u>	
1984	Excelsweld Co Of San Diego	R. L. Polk & Co.	Image pg. A10
1980	Bay City Marine Incorporated steel fabricators	R. L. Polk & Co.	Image pg. A16
	fabricators	R. L. Polk & Co.	Image pg. A16
1975	fabricators	R. L. Polk & Co.	Image pg. A17
	Bay City Marine Incorporated steel	R. L. Polk & Co.	Image pg. A17
1970	MARQUEZ GLORIA MRS	John M. Ducey	
1966	FERRARI MARIA MRS	R. L. Polk & Co.	Image pg. A24
1961	Ferrari Maria Mrs	R. L. Polk & Co.	Image pg. A32
1952	Ferrari Jas	R. L. Polk & Co. of California	Image pg. A47
1948	Ferran Jas	San Diego Directory Co.	Image pg. A53
1945	Ferrari James r	San Diego Directory Co.	
1938	Ferrari Jas to	San Diego Directory Co.	Image pg. A64

2051 NEWTON AVE

<u>Year</u>	<u>Uses</u>	<u>Source</u>	
2006	VALDEZ Ceasar	Haines Company, Inc.	
	ORTEZ Norna	Haines Company, Inc.	
	SANCHEZCris Ina	Haines Company, Inc.	
2000	SANCHEZCris Ina	Haines & Company	Image pg. A1
	VALDEZ Ceasar	Haines & Company	Image pg. A1
	APARTMENTS	Haines & Company	Image pg. A1
	GARDUNO Maria Elena	Haines & Company	Image pg. A1
	GONZALEZLuis	Haines & Company	Image pg. A1
	SAAVEDRAJesse A	Haines & Company	Image pg. A1

2053 NEWTON AVE

<u>Year</u>	<u>Uses</u>	<u>Source</u>	
1945	Succetti Battista r	San Diego Directory Co.	
1943	Succetti Battista	San Diego Directory Co.	Image pg. A59
1938	Succetti Battista	San Diego Directory Co.	Image pg. A64
1933	Succetti Battista o	San Diego Directory Co.	Image pg. A69
1927	Succetti Baptista	San Diego Directory Co.	Image pg. A74
1921	Susetti Mattista emp Benson Lmbr Co r	San Diego Directory Co. Inc.	

2054 NEWTON AVE

<u>Year</u>	<u>Uses</u>	<u>Source</u>	
2006	No Current Listing	Haines Company, Inc.	
2000	CUEVAS Fidelina	Haines & Company	Image pg. A1
1984	No Return	R. L. Polk & Co.	Image pg. A10

FINDINGS

<u>Year</u>	<u>Uses</u>	<u>Source</u>	
1980	N Castaneda Ramon	R. L. Polk & Co.	Image pg. A16
1975	Valdez Flavio	R. L. Polk & Co.	Image pg. A17
1970	PEREZ AURELIO	John M. Ducey	
1966	AMES ARRIETA MRS	R. L. Polk & Co.	Image pg. A24
1961	Rudametkin Pedro N	R. L. Polk & Co.	Image pg. A32

2056 NEWTON AVE

<u>Year</u>	<u>Uses</u>	<u>Source</u>	
2006	No Current Listing	Haines Company, Inc.	
2000	No Current Listing	Haines & Company	Image pg. A1
1989	Cuevas Juana	Pacific Bell	
1984	Corona Guillermo	R. L. Polk & Co.	Image pg. A10
1980	N Cruse Emanuel	R. L. Polk & Co.	Image pg. A16
1975	Duarte Soledad Mrs	R. L. Polk & Co.	Image pg. A17
1970	DUARTE SOLEDAD B MRS	John M. Ducey	
1966	DUARTE SOLEDAD MRS	R. L. Polk & Co.	Image pg. A24
1961	Duarte Soledad Mrs	R. L. Polk & Co.	Image pg. A32
1952	Duarte Soledad Mrs	R. L. Polk & Co. of California	Image pg. A47
1948	Duarte Soledad Mrs	San Diego Directory Co.	Image pg. A53
1945	Duarte Soladad r	San Diego Directory Co.	
1943	Duarte J K	San Diego Directory Co.	Image pg. A59
1938	Duarte J K	San Diego Directory Co.	Image pg. A64
1933	Jimenez Jos gro	San Diego Directory Co.	Image pg. A69
1927	Vacant	San Diego Directory Co.	Image pg. A74
1921	Renshaw Clarence J r	San Diego Directory Co. Inc.	
	Renshaw I H Mrs ha	San Diego Directory Co. Inc.	
	Webb Sarah M wid W L h	San Diego Directory Co. Inc.	

Newton Ave

2057 Newton Ave

<u>Year</u>	<u>Uses</u>	<u>Source</u>
2014	AGUIRRE XAVIER	EDR Digital Archive
	AGUIRRE XAVIER	EDR Digital Archive
2010	AGUIRRE XAVIER	EDR Digital Archive
	AGUIRRE XAVIER	EDR Digital Archive

FINDINGS

NEWTON AVE

2057 NEWTON AVE

<u>Year</u>	<u>Uses</u>	<u>Source</u>	
2006	MEDINAAda	Haines Company, Inc.	
	VELASQUEZ Lorena	Haines Company, Inc.	
1945	Mc Intyre Helen r	San Diego Directory Co.	
1943	Succetti J L	San Diego Directory Co.	Image pg. A59

2058 NEWTON AVE

<u>Year</u>	<u>Uses</u>	<u>Source</u>	
1943	1/2 14 Mc Intyre J E	San Diego Directory Co.	Image pg. A59

2059 NEWTON AVE

<u>Year</u>	<u>Uses</u>	<u>Source</u>	
1943	Ricca Mathew	San Diego Directory Co.	Image pg. A59
1938	Vacant	San Diego Directory Co.	Image pg. A64

2060 NEWTON AVE

<u>Year</u>	<u>Uses</u>	<u>Source</u>	
2006	a LOZANO Raymond	Haines Company, Inc.	
2000	LOZANO Rulh	Haines & Company	Image pg. A1
1984	Lozano Jesus O	R. L. Polk & Co.	Image pg. A10
1980	Lozano Jesus	R. L. Polk & Co.	Image pg. A16
1975	Lozano Jesus	R. L. Polk & Co.	Image pg. A17
1970	LOZANO JESUS	John M. Ducey	
1966	LOZANO JESUS	R. L. Polk & Co.	Image pg. A24
1961	Lozano Jesus O	R. L. Polk & Co.	Image pg. A32
1952	Lovato M L	R. L. Polk & Co. of California	Image pg. A47
1948	Calac H F	San Diego Directory Co.	Image pg. A53
1945	Salazar Lucian r	San Diego Directory Co.	
1943	Salazar Lucian	San Diego Directory Co.	Image pg. A59
1938	Salazar Luciano	San Diego Directory Co.	Image pg. A64
1933	Salazar Luciano o	San Diego Directory Co.	Image pg. A69
1927	Salazar Luciano	San Diego Directory Co.	Image pg. A74

2061 NEWTON AVE

<u>Year</u>	<u>Uses</u>	<u>Source</u>	
2006	CARDENAS	Haines Company, Inc.	
	Esmeralda TORRES Emilio Ruiz	Haines Company, Inc.	
2000	REYES Raul	Haines & Company	Image pg. A1

FINDINGS

<u>Year</u>	<u>Uses</u>	<u>Source</u>	
2000	REYES Marisol	Haines & Company	Image pg. A1
	HURTADO Estela	Haines & Company	Image pg. A1
	GARCIATheresa	Haines & Company	Image pg. A1
1943	AMitchell B S	San Diego Directory Co.	Image pg. A59
1938	Hoerr L D	San Diego Directory Co.	Image pg. A64

2062 NEWTON AVE

<u>Year</u>	<u>Uses</u>	<u>Source</u>	
2006	VALENCIAAguilar	Haines Company, Inc.	
	Dominga VALENCIAAguilar	Haines Company, Inc.	
	Dominga	Haines Company, Inc.	
1989	Puentes Jesus	Pacific Bell	
1984	Cardona Armando	R. L. Polk & Co.	Image pg. A10
1980	Cardona Armando	R. L. Polk & Co.	Image pg. A16
1975	Roque Albert	R. L. Polk & Co.	Image pg. A17
1970	CONTRERAS JESUSITA MRS	John M. Ducey	
1966	BORQUEZ ROBT REV	R. L. Polk & Co.	Image pg. A24
1961	Castor Margt Mrs	R. L. Polk & Co.	Image pg. A32
1952	Montano V G	R. L. Polk & Co. of California	Image pg. A47
1948	Montano V G	San Diego Directory Co.	Image pg. A53

2064 NEWTON AVE

<u>Year</u>	<u>Uses</u>	<u>Source</u>	
2006	No Current Listing	Haines Company, Inc.	
2000	No Current Listing	Haines & Company	Image pg. A1
1984	Palacio Mario	R. L. Polk & Co.	Image pg. A10
1980	N Yopez Severiano A	R. L. Polk & Co.	Image pg. A16
1975	Moreno Anita Mrs	R. L. Polk & Co.	Image pg. A17
1970	VACANT	John M. Ducey	
1966	VACANT	R. L. Polk & Co.	Image pg. A24
1961	Arballo Fortina	R. L. Polk & Co.	Image pg. A32
1952	Cheaney Bert	R. L. Polk & Co. of California	Image pg. A47

2065 NEWTON AVE

<u>Year</u>	<u>Uses</u>	<u>Source</u>	
2006	GARCIAJesus	Haines Company, Inc.	
	ONOFRE Carmen	Haines Company, Inc.	
2000	GARCIAJesus	Haines & Company	Image pg. A1

FINDINGS

2068 NEWTON AVE

<u>Year</u>	<u>Uses</u>	<u>Source</u>	
1943	Soriano Mary Mrs	San Diego Directory Co.	Image pg. A59
1938	Felsinger Paul	San Diego Directory Co.	Image pg. A64
1933	Vacant	San Diego Directory Co.	Image pg. A69
1927	Torres Jose	San Diego Directory Co.	Image pg. A74
1921	Lopez Martin Rosa lab h	San Diego Directory Co. Inc.	

2069 NEWTON AVE

<u>Year</u>	<u>Uses</u>	<u>Source</u>	
1945	King J H r	San Diego Directory Co.	
1943	King Eliz Mrs	San Diego Directory Co.	Image pg. A59
1938	AKing Eliz Mrs	San Diego Directory Co.	Image pg. A64
1933	King J H o	San Diego Directory Co.	Image pg. A69
1927	King J H	San Diego Directory Co.	Image pg. A74
1921	Gall John A Ida C mach h	San Diego Directory Co. Inc.	

2070 NEWTON AVE

<u>Year</u>	<u>Uses</u>	<u>Source</u>	
1933	Murillo Jos	San Diego Directory Co.	Image pg. A69
1927	Reyes Concepcion Mrs	San Diego Directory Co.	Image pg. A74
1921	Chavez Peter Cloritas Imbrmn h	San Diego Directory Co. Inc.	

2072 NEWTON AVE

<u>Year</u>	<u>Uses</u>	<u>Source</u>	
2006	o VILLEGAS Juan	Haines Company, Inc.	
1992	Vasquez Ascencio	PACIFIC BELL WHITE PAGES	
1989	Palacio Maria	Pacific Bell	
	Vasquez Ascencio	Pacific Bell	
	Vasquez Ascencio	Pacific Bell	
	Vasquez Ascencio	Pacific Bell	
1984	Hernandez Ausensio	R. L. Polk & Co.	Image pg. A10
	1/2 Martinez Rafael	R. L. Polk & Co.	Image pg. A10
1980	N Hernandez Ausensio	R. L. Polk & Co.	Image pg. A16
	N Granados Maria R	R. L. Polk & Co.	Image pg. A16
1975	Naranjo Guadalupe Mrs	R. L. Polk & Co.	Image pg. A17
	Rear Herrera Joe S	R. L. Polk & Co.	Image pg. A17
1970	COLMENERO FRANCES MRS	John M. Ducey	
	REAR HERRERA JOE S	John M. Ducey	
1966	MARQUEZ GLORIA MRS	R. L. Polk & Co.	Image pg. A24

FINDINGS

<u>Year</u>	<u>Uses</u>	<u>Source</u>	
1966	REAR HERRERA JOE S	R. L. Polk & Co.	Image pg. A24
1961	Alvarado Moises	R. L. Polk & Co.	Image pg. A32
	Herrera Joe S	R. L. Polk & Co.	Image pg. A32
1952	Rodriguez Eduardo Rev	R. L. Polk & Co. of California	Image pg. A47
1948	Rodriguez R E G Rev	San Diego Directory Co.	Image pg. A53
	Logan Heights Pentecostal Ch	San Diego Directory Co.	Image pg. A53
1945	Rodriguez R Eduardo r	San Diego Directory Co.	
1943	Vacant	San Diego Directory Co.	Image pg. A59
	Ortiz Julian	San Diego Directory Co.	Image pg. A59
1938	rear Corona Mary	San Diego Directory Co.	Image pg. A64
	Lovato Ruben	San Diego Directory Co.	Image pg. A64
1933	Meza Libario	San Diego Directory Co.	Image pg. A69
1927	rear Melendrez Jennie Mrs	San Diego Directory Co.	Image pg. A74
	Hernandez Avelino	San Diego Directory Co.	Image pg. A74

2074 NEWTON AVE

<u>Year</u>	<u>Uses</u>	<u>Source</u>	
2006	FLORES Cuauhtemoc	Haines Company, Inc.	
2000	ANAYAAlicia	Haines & Company	Image pg. A1
1992	Anaya Alicia	PACIFIC BELL WHITE PAGES	
1984	1/2 Rocha Jose	R. L. Polk & Co.	Image pg. A10
	Porras Martin	R. L. Polk & Co.	Image pg. A10
1980	/ Rocha Jose	R. L. Polk & Co.	Image pg. A16
	Porras Martin	R. L. Polk & Co.	Image pg. A16
1975	Becerra John	R. L. Polk & Co.	Image pg. A17
	Herrera Zenon Rev	R. L. Polk & Co.	Image pg. A17
1970	VACANT	John M. Ducey	
	VACANT	John M. Ducey	
1966	REAR MAYON CARMEN MRS	R. L. Polk & Co.	Image pg. A24
	CRAINIER THOS	R. L. Polk & Co.	Image pg. A24
1961	Barrone Filomana Mrs	R. L. Polk & Co.	Image pg. A32
	Morales Armando	R. L. Polk & Co.	Image pg. A32
	Capasana Cecilia	R. L. Polk & Co.	Image pg. A32
1952	Ybarra M A	R. L. Polk & Co. of California	Image pg. A47

2075 NEWTON AVE

<u>Year</u>	<u>Uses</u>	<u>Source</u>	
1943	Jininez J G	San Diego Directory Co.	Image pg. A59
1938	Jens Jos	San Diego Directory Co.	Image pg. A64

FINDINGS

<u>Year</u>	<u>Uses</u>	<u>Source</u>	
1933	Ferlin Margt Mrs o	San Diego Directory Co.	Image pg. A69
1927	Ferlin Margt Mrs	San Diego Directory Co.	Image pg. A74
1921	Ferlin Ignatius Margt h	San Diego Directory Co. Inc.	
	Ferlin Emma nurse r	San Diego Directory Co. Inc.	

2076 NEWTON AVE

<u>Year</u>	<u>Uses</u>	<u>Source</u>	
2006	YBARRA Saral	Haines Company, Inc.	
2000	HEREDIAE	Haines & Company	Image pg. A1
1989	Barron Esther	Pacific Bell	
1984	Velazquez Eustaquio V	R. L. Polk & Co.	Image pg. A10
	1/2 Orazo Rosa	R. L. Polk & Co.	Image pg. A10
1980	Velazquez Eutiquio V	R. L. Polk & Co.	Image pg. A16
	N razo Rosa	R. L. Polk & Co.	Image pg. A16
1975	Porras Martin	R. L. Polk & Co.	Image pg. A17
	Abiva Juan	R. L. Polk & Co.	Image pg. A17
1970	VERON FILAMINO	John M. Ducey	
	PORRAS MARTIN	John M. Ducey	
1966	JOHNSTON OMAR W	R. L. Polk & Co.	Image pg. A24
	PORRAS MARTIN	R. L. Polk & Co.	Image pg. A24
1961	Johnston Omar W	R. L. Polk & Co.	Image pg. A32
1952	Sanchez Ursolo	R. L. Polk & Co. of California	Image pg. A47
1948	Johnston O W	San Diego Directory Co.	Image pg. A53
1943	Johnston W	San Diego Directory Co.	Image pg. A59

2079 NEWTON AVE

<u>Year</u>	<u>Uses</u>	<u>Source</u>	
2006	APARTMENTS	Haines Company, Inc.	
	ZUBIRANVanessa	Haines Company, Inc.	
	ORTIZ Bertha	Haines Company, Inc.	
	RUIZRaquel	Haines Company, Inc.	
	UBARosa	Haines Company, Inc.	
	MENDOZA Monica	Haines Company, Inc.	
2000	HERNANDEZJose J	Haines & Company	Image pg. A1
	OROZCOCarcamo	Haines & Company	Image pg. A1
	Andres	Haines & Company	Image pg. A1

FINDINGS

2080 NEWTON AVE

<u>Year</u>	<u>Uses</u>	<u>Source</u>	
2006	NEWTON Jeremy	Haines Company, Inc.	
2000	No Current Listing	Haines & Company	Image pg. A1
1984	Esperza Javier	R. L. Polk & Co.	Image pg. A10
1980	Esperza Javier	R. L. Polk & Co.	Image pg. A16
1975	Guerrero Javier Mrs	R. L. Polk & Co.	Image pg. A17
1970	VACANT	John M. Ducey	
1966	GORDILLO ELENO	R. L. Polk & Co.	Image pg. A24
1961	Santich Angela Mrs	R. L. Polk & Co.	Image pg. A32
1952	Santich J A	R. L. Polk & Co. of California	Image pg. A47
1948	Santich J A	San Diego Directory Co.	Image pg. A53
1945	Santich John r	San Diego Directory Co.	
1943	ASantich J A	San Diego Directory Co.	Image pg. A59
1938	Santich John	San Diego Directory Co.	Image pg. A64
1933	Duarte Julia Mrs	San Diego Directory Co.	Image pg. A69
1927	Pavis Alex	San Diego Directory Co.	Image pg. A74

2082 NEWTON AVE

<u>Year</u>	<u>Uses</u>	<u>Source</u>	
2006	No Current Listing	Haines Company, Inc.	
2000	No Current Listing	Haines & Company	Image pg. A1
1992	Morales David	PACIFIC BELL WHITE PAGES	
1984	1/2 Velazquez Eutiquito V	R. L. Polk & Co.	Image pg. A10
	No Return	R. L. Polk & Co.	Image pg. A10
1980	Ramirez Tomas C	R. L. Polk & Co.	Image pg. A16
	A Chavez Amada Mrs	R. L. Polk & Co.	Image pg. A16
1975	Chavez Amada Mrs	R. L. Polk & Co.	Image pg. A17
	Gomez Maria E	R. L. Polk & Co.	Image pg. A17
1970	MIRANDA CANDIDA MRS	John M. Ducey	
	MARTINEZ FRANCISCO	John M. Ducey	
1966	MARTINEZ FRANCISCO	R. L. Polk & Co.	Image pg. A24
	MIRANDA LUZ MRS	R. L. Polk & Co.	Image pg. A24
1961	1/2 Maxwell Jas	R. L. Polk & Co.	Image pg. A32
	Diaz Gilbert	R. L. Polk & Co.	Image pg. A32

2085 NEWTON AVE

<u>Year</u>	<u>Uses</u>	<u>Source</u>
2006	HUERTA Alejandra	Haines Company, Inc.
	GALLARDO Gonzalo	Haines Company, Inc.

FINDINGS

<u>Year</u>	<u>Uses</u>	<u>Source</u>	
2006	CIBRIAN Al Icia	Haines Company, Inc.	
	ALVEARAnton Ia	Haines Company, Inc.	
2000	RUIZBrenda	Haines & Company	Image pg. A1

2096 NEWTON AVE

<u>Year</u>	<u>Uses</u>	<u>Source</u>	
2000	NANAYOENTERPRISES	Haines & Company	Image pg. A1
1989	Cosmo Sea Products Inc	Pacific Bell	
1984	Vernon Ship Supplies	R. L. Polk & Co.	Image pg. A10
1980	Rogers Diving Contractors Inc compl divers	R. L. Polk & Co. R. L. Polk & Co.	Image pg. A16 Image pg. A16
1975	Myers A W Electrical Co Inc contra	R. L. Polk & Co.	Image pg. A17
1970	MYERS A W ELECTRICAL CO INC CONTR	John M. Ducy John M. Ducy	
1966	MYERS A W ELECTRICAL CO INC CONTR	R. L. Polk & Co. R. L. Polk & Co.	Image pg. A24 Image pg. A24
1961	Myers A W Elec Co Inc	R. L. Polk & Co.	Image pg. A32
1952	Freeman F O	R. L. Polk & Co. of California	Image pg. A47
1948	Burns L A Mrs	San Diego Directory Co.	Image pg. A53
1945	Burns Lora A r	San Diego Directory Co.	
1943	Burns Lora A Mrs	San Diego Directory Co.	Image pg. A59
1938	ABurns L A Mrs	San Diego Directory Co.	Image pg. A64
1933	Burns L A Mrs o	San Diego Directory Co.	Image pg. A69
1927	Burns F H	San Diego Directory Co.	Image pg. A74
1921	Burns Frank H Lora A meat ctr C S Hardy h	San Diego Directory Co. Inc.	
	Burns Lora A Mrs bkpr r	San Diego Directory Co. Inc.	

2097 NEWTON AVE

<u>Year</u>	<u>Uses</u>	<u>Source</u>	
2006	PADILLA Alicia	Haines Company, Inc.	
	LOZANO Alba	Haines Company, Inc.	
	KEARSE Marsha Lynn	Haines Company, Inc.	
2000	INGEGNOLilli	Haines & Company	Image pg. A1
	PADILLA Manha	Haines & Company	Image pg. A1

2107 NEWTON AVE

<u>Year</u>	<u>Uses</u>	<u>Source</u>	
2006	a VALDOVINOS Mada	Haines Company, Inc.	
2000	ALVAREZRafael	Haines & Company	Image pg. A1

FINDINGS

<u>Year</u>	<u>Uses</u>	<u>Source</u>	
2000	VALDOVINOS Maria E	Haines & Company	Image pg. A1
1984	Dalton Inez	R. L. Polk & Co.	Image pg. A10
1980	Dalton Inez	R. L. Polk & Co.	Image pg. A16
1975	Dalton Inis Mrs	R. L. Polk & Co.	Image pg. A17
1970	DALTON INEZ MRS	John M. Ducey	
1966	DALTON INEZ MRS	R. L. Polk & Co.	Image pg. A24
1961	Dalton Inis Mrs	R. L. Polk & Co.	Image pg. A32
1952	Cosillo Manuel	R. L. Polk & Co. of California	Image pg. A47
1948	Cosillo Manuel	San Diego Directory Co.	Image pg. A53
1945	Woolery Bertha Mrs r	San Diego Directory Co.	
1943	AWoolery B L Mrs	San Diego Directory Co.	Image pg. A59
1938	Brown W W	San Diego Directory Co.	Image pg. A64
1933	Gordon Thos	San Diego Directory Co.	Image pg. A69
	Weems I B	San Diego Directory Co.	Image pg. A69
1927	Costello Mildred	San Diego Directory Co.	Image pg. A74
1921	Norton Gladys waiter r	San Diego Directory Co. Inc.	
	Norton Lemuel H Sarah lather h	San Diego Directory Co. Inc.	
	Norton Wnm H plastr r	San Diego Directory Co. Inc.	

Newton Ave

2109 Newton Ave

<u>Year</u>	<u>Uses</u>	<u>Source</u>
2014	PARTY HATS ENTERTAINMENT	EDR Digital Archive
	PARTY HATS ENTERTAINMENT	EDR Digital Archive
2010	PARTY HATS ENTERTAINMENT	EDR Digital Archive
	PARTY HATS ENTERTAINMENT	EDR Digital Archive

NEWTON AVE

2109 NEWTON AVE

<u>Year</u>	<u>Uses</u>	<u>Source</u>	
2006	PARTYHATS	Haines Company, Inc.	
	ENTERTAINMENT PARTY HATS	Haines Company, Inc.	
	ENTERTAINMENT	Haines Company, Inc.	
2000	MASTER PLATING	Haines & Company	Image pg. A1
1992	MAS TE R PLATIN G	PACIFIC BELL WHITE PAGES	
1989	MASTER PLATING	Pacific Bell	
1984	Master Plating mtl plating	R. L. Polk & Co.	Image pg. A10

FINDINGS

<u>Year</u>	<u>Uses</u>	<u>Source</u>	
1980	Master Plating mtl plating	R. L. Polk & Co.	Image pg. A16
1975	Master Plating mtl plating	R. L. Polk & Co.	Image pg. A17
1970	LANE BENJ	John M. Ducey	
1966	VACANT	R. L. Polk & Co.	Image pg. A24
1961	Lane Benj	R. L. Polk & Co.	Image pg. A32
1952	Vacant	R. L. Polk & Co. of California	Image pg. A47
	Robson J W	R. L. Polk & Co. of California	Image pg. A47
1948	Mastriana A J	San Diego Directory Co.	Image pg. A53
1943	Vacant	San Diego Directory Co.	Image pg. A59

2110 NEWTON AVE

<u>Year</u>	<u>Uses</u>	<u>Source</u>	
1966	REYES JOSE N	R. L. Polk & Co.	Image pg. A24
1961	1/2 Vacant	R. L. Polk & Co.	Image pg. A32
	Gonzales Ramon	R. L. Polk & Co.	Image pg. A32
1952	Reyes Michl	R. L. Polk & Co. of California	Image pg. A47
	1/2 Arroyo Richd	R. L. Polk & Co. of California	Image pg. A47
1948	Reyes Mike	San Diego Directory Co.	Image pg. A53
	Reyes Jose	San Diego Directory Co.	Image pg. A53
1943	Salgado M H	San Diego Directory Co.	Image pg. A59
	Reyes Miguel	San Diego Directory Co.	Image pg. A59
1938	rear Williams W E	San Diego Directory Co.	Image pg. A64
	West Lee	San Diego Directory Co.	Image pg. A64
1933	rear Yugi Theo	San Diego Directory Co.	Image pg. A69
	Berano Louis	San Diego Directory Co.	Image pg. A69
1927	Castillo Cornelio	San Diego Directory Co.	Image pg. A74

2111 NEWTON AVE

<u>Year</u>	<u>Uses</u>	<u>Source</u>	
1975	Graves Lester	R. L. Polk & Co.	Image pg. A17
1970	VACANT	John M. Ducey	
1966	BARTLETT ERNEST L	R. L. Polk & Co.	Image pg. A24
1961	Bartlett Ernest L	R. L. Polk & Co.	Image pg. A32
1952	Bartlett E L	R. L. Polk & Co. of California	Image pg. A47
1948	Bartlett E L	San Diego Directory Co.	Image pg. A53
1943	Bartlett E L R	San Diego Directory Co.	Image pg. A59
1938	Bartlett E L	San Diego Directory Co.	Image pg. A64
1933	Bartlett Thos	San Diego Directory Co.	Image pg. A69
1927	Bartlett E L	San Diego Directory Co.	Image pg. A74

FINDINGS

<u>Year</u>	<u>Uses</u>	<u>Source</u>
1921	Bartlett Ernest L janitor Stockton Sch h	San Diego Directory Co. Inc.
	Xrercammen Alex elk S D News Co r	San Diego Directory Co. Inc.
	Vercammen Henrietta elk Whitney & Co r	San Diego Directory Co. Inc.
	Vercammen Jos Alexina h	San Diego Directory Co. Inc.

2114 NEWTON AVE

<u>Year</u>	<u>Uses</u>	<u>Source</u>	
2006	No Current Listing	Haines Company, Inc.	
2000	No Current Listing	Haines & Company	Image pg. A1
1989	Pulido Miguel Avila	Pacific Bell	
1984	Morales Enrique	R. L. Polk & Co.	Image pg. A10
1980	Morales Enrique	R. L. Polk & Co.	Image pg. A16
1975	Olivares Ignacio	R. L. Polk & Co.	Image pg. A17
1970	ACEVEDO WM JR	John M. Ducey	
1966	GONZALES JERRY	R. L. Polk & Co.	Image pg. A24
1961	Gonzales Henry	R. L. Polk & Co.	Image pg. A32

2116 NEWTON AVE

<u>Year</u>	<u>Uses</u>	<u>Source</u>	
2006	No Current Listing	Haines Company, Inc.	
2000	No Current Listing	Haines & Company	Image pg. A1
1984	Robles Enrique	R. L. Polk & Co.	Image pg. A10
1980	Robles Enrique	R. L. Polk & Co.	Image pg. A16
1975	Duarte Robt J	R. L. Polk & Co.	Image pg. A17
1970	GONZALEZ CRUZ MRS	John M. Ducey	
1966	GONZALEZ CRUZ MRS	R. L. Polk & Co.	Image pg. A24
1961	Gonzalez Juan D	R. L. Polk & Co.	Image pg. A32
1952	Gonzales Juan	R. L. Polk & Co. of California	Image pg. A47
1948	Gonzales J D	San Diego Directory Co.	Image pg. A53
1945	Gonzales Cruz r	San Diego Directory Co.	
1943	Jouper Arth	San Diego Directory Co.	Image pg. A59
1938	Dodge S S Mrs	San Diego Directory Co.	Image pg. A64
1933	Millican D C	San Diego Directory Co.	Image pg. A69
1927	Millican D C	San Diego Directory Co.	Image pg. A74

2121 NEWTON AVE

<u>Year</u>	<u>Uses</u>	<u>Source</u>	
2006	LOPEZ Carolina V	Haines Company, Inc.	
2000	OMARTINEZMA	Haines & Company	Image pg. A1

FINDINGS

<u>Year</u>	<u>Uses</u>	<u>Source</u>	
2000	LOPEZ Carolina V	Haines & Company	Image pg. A1
1992	Lopez Carolyn	PACIFIC BELL WHITE PAGES	
	Lopez Carolina Villegas	PACIFIC BELL WHITE PAGES	
1989	Lopez Carolina Villegas	Pacific Bell	
1984	Villegas Ramon	R. L. Polk & Co.	Image pg. A10
1980	N Villegas Ramon	R. L. Polk & Co.	Image pg. A16
1975	Perez Rafael	R. L. Polk & Co.	Image pg. A17
1970	LEYVA JOSE	John M. Ducey	
1966	FRANCO DIMAS	R. L. Polk & Co.	Image pg. A24
1961	Cruz Alex M	R. L. Polk & Co.	Image pg. A32
1952	Castellano Jesus	R. L. Polk & Co. of California	Image pg. A47
1948	Castellano Jesus	San Diego Directory Co.	Image pg. A53
1943	Jordan W C	San Diego Directory Co.	Image pg. A59
1938	Eaton Geo	San Diego Directory Co.	Image pg. A64
1933	Gonzales Ralph o	San Diego Directory Co.	Image pg. A69
1927	rear Arrioln Alvin	San Diego Directory Co.	Image pg. A74
	Gonzales Ralph	San Diego Directory Co.	Image pg. A74
1921	Cano Rose G Mrs emp Old Mission Pkg Corp r	San Diego Directory Co. Inc.	
	Cano Frank A Rose G lab ha	San Diego Directory Co. Inc.	

2122 NEWTON AVE

<u>Year</u>	<u>Uses</u>	<u>Source</u>	
2006	BENITEZ Fedenico	Haines Company, Inc.	
2000	No Current Listing	Haines & Company	Image pg. A1
1984	No Return	R. L. Polk & Co.	Image pg. A10
1980	No Return	R. L. Polk & Co.	Image pg. A16
1975	Tarlov Elmer	R. L. Polk & Co.	Image pg. A17
1970	VACANT	John M. Ducey	
1966	SMITH BLANCHE L MRS	R. L. Polk & Co.	Image pg. A24
1961	Smith Blanche L Mrs	R. L. Polk & Co.	Image pg. A32
1952	Smith H N	R. L. Polk & Co. of California	Image pg. A47
1948	Smith H N	San Diego Directory Co.	Image pg. A53
1943	ASmith H N	San Diego Directory Co.	Image pg. A59
1938	Smith H N	San Diego Directory Co.	Image pg. A64
1933	Smith H E	San Diego Directory Co.	Image pg. A69
1927	Smith S F Mrs	San Diego Directory Co.	Image pg. A74
1921	Ramirez Peter Osuna & Ramirez h	San Diego Directory Co. Inc.	

FINDINGS

2123 NEWTON AVE

<u>Year</u>	<u>Uses</u>	<u>Source</u>	
2006	No Current Listing	Haines Company, Inc.	
2000	No Current Listing	Haines & Company	Image pg. A1
1992	Alvarez Jose De Jesus	PACIFIC BELL WHITE PAGES	
1989	Alvarez Jose De Jesus	Pacific Bell	
1984	Alvarez Jose	R. L. Polk & Co.	Image pg. A10
1980	Jauregui Felix	R. L. Polk & Co.	Image pg. A16
1975	Miller Martha	R. L. Polk & Co.	Image pg. A17
1970	CRUZ JESUS	John M. Ducey	
1966	CASTELLANO JESUS	R. L. Polk & Co.	Image pg. A24
1961	Castellano Jesus	R. L. Polk & Co.	Image pg. A32

Newton Ave

2130 Newton Ave

<u>Year</u>	<u>Uses</u>	<u>Source</u>
2014	AKON AUTO CENTER LLC	EDR Digital Archive
	AKON AUTO CENTER LLC	EDR Digital Archive
2010	KOCH CORP	EDR Digital Archive
	KOCH CORP	EDR Digital Archive

NEWTON AVE

2130 NEWTON AVE

<u>Year</u>	<u>Uses</u>	<u>Source</u>	
2000	HESSER	Haines & Company	Image pg. A1
	HANDCRAFTED	Haines & Company	Image pg. A1
	TRIMM WOODWORKING	Haines & Company	Image pg. A1
1992	California Wood Designs	PACIFIC BELL WHITE PAGES	
1989	California Wood Designs	Pacific Bell	
1984	Cabinet Factory The cabt mkr	R. L. Polk & Co.	Image pg. A10
1980	Cabinet Factory The cabt mkr	R. L. Polk & Co.	Image pg. A16
1975	John Hancock Manufacturing	R. L. Polk & Co.	Image pg. A17
	Company Whse	R. L. Polk & Co.	Image pg. A17
1970	VACANT	John M. Ducey	
1966	WHALEY ENGINEERING CO MACH	R. L. Polk & Co.	Image pg. A24
	TRANS RADIO FONE MOBILE TEL	R. L. Polk & Co.	Image pg. A24
	MARINE ELECTRIC CO CONTRS	R. L. Polk & Co.	Image pg. A24
1961	Whaley Eng Co mach	R. L. Polk & Co.	Image pg. A32

FINDINGS

<u>Year</u>	<u>Uses</u>	<u>Source</u>	
1961	Marine Elec Co	R. L. Polk & Co.	Image pg. A32
	Fenmetal Inc wldg	R. L. Polk & Co.	Image pg. A32
1948	Vacant	San Diego Directory Co.	Image pg. A53
1945	Fallis Billie Mrs r	San Diego Directory Co.	
1938	Strohauer Then	San Diego Directory Co.	Image pg. A64
1933	Prince Maurice	San Diego Directory Co.	Image pg. A69
1927	Jones J B	San Diego Directory Co.	Image pg. A74

2136 NEWTON AVE

<u>Year</u>	<u>Uses</u>	<u>Source</u>	
1933	Vacant	San Diego Directory Co.	Image pg. A69
1927	Coronado Marcelina Mrs	San Diego Directory Co.	Image pg. A74
1921	Ramley Julian paper clnr r	San Diego Directory Co. Inc.	
	Ramley Marcelina wid Jos h	San Diego Directory Co. Inc.	

Newton Ave

2141 Newton Ave

<u>Year</u>	<u>Uses</u>	<u>Source</u>
2014	CARLSON & BEAULOYE MACH SP INC	EDR Digital Archive
	CARLSON & BEAULOYE MACH SP INC	EDR Digital Archive
2010	CARLSON & BEAULOYE MACH SP INC	EDR Digital Archive
	CARLSON & BEAULOYE MACH SP INC	EDR Digital Archive

NEWTON AVE

2141 NEWTON AVE

<u>Year</u>	<u>Uses</u>	<u>Source</u>	
2006	CARLSON	Haines Company, Inc.	
	BEAULOYE MACH	Haines Company, Inc.	
2000	CARLSON&BEAULOYE	Haines & Company	Image pg. A1
1992	CARLS ON & BE AULOYE mach shop	PACIFIC BELL WHITE PAGES	
1989	CARLSON & BEAULOYE mach shop	Pacific Bell	
1984	Carlson & Beauloye mach shop	R. L. Polk & Co.	Image pg. A10
1980	Carlson & Beauloye mach shop	R. L. Polk & Co.	Image pg. A16
1975	Carlson & Beauloye mach shop	R. L. Polk & Co.	Image pg. A17
1970	CARLSON & BEAULOYE MACH SHOP	John M. Ducey	
1966	CARLSON & BEAULOYE MACH SHOP	R. L. Polk & Co.	Image pg. A24
1961	Carlson & Beauloye machs	R. L. Polk & Co.	Image pg. A32
1952	Medrano Alfonso	R. L. Polk & Co. of California	Image pg. A47

FINDINGS

<u>Year</u>	<u>Uses</u>	<u>Source</u>	
1948	Beauloye A F	San Diego Directory Co.	Image pg. A53
1945	Beauloye Alfred r	San Diego Directory Co.	
1943	Beauloye A F	San Diego Directory Co.	Image pg. A59
1938	Tores Henry	San Diego Directory Co.	Image pg. A64
1933	Le Conte Julian	San Diego Directory Co.	Image pg. A69
1927	Beauloye Henry	San Diego Directory Co.	Image pg. A74
1921	Beauloye Max r	San Diego Directory Co. Inc.	
	Beauloye Henry jr mach Modern Machine Co r	San Diego Directory Co. Inc.	
	Beauloye Henry Mary Beauloye & Conde h	San Diego Directory Co. Inc.	

Newton Ave

2143 Newton Ave

<u>Year</u>	<u>Uses</u>	<u>Source</u>
2014	CARLSON & BEAULOYE AIR PWR INC	EDR Digital Archive
	CARLSON & BEAULOYE AIR PWR INC	EDR Digital Archive
2010	CARLSON & BEAULOYE AIR PWR INC	EDR Digital Archive
	CARLSON & BEAULOYE AIR PWR INC	EDR Digital Archive

NEWTON AVE

2143 NEWTON AVE

<u>Year</u>	<u>Uses</u>	<u>Source</u>	
2006	CARLSON	Haines Company, Inc.	
	BEAULOYE AIR	Haines Company, Inc.	
	POWER	Haines Company, Inc.	
2000	CARLSON&BEAULOYE	Haines & Company	Image pg. A1
	CARLSON&BEAULOYE	Haines & Company	Image pg. A1
	INGERSOLLRAND	Haines & Company	Image pg. A1
1995	Ingoldt Construction	PACIFIC BELL WHITE PAGES	
	Carlson & Beauloye	PACIFIC BELL WHITE PAGES	
	Carlson & Beauloye Air Power Group	PACIFIC BELL WHITE PAGES	
	Carlson Computer International	PACIFIC BELL WHITE PAGES	
	Ingersoll Rand Compressors By Carlson & Beauloye	PACIFIC BELL WHITE PAGES	
1992	CARLS ON & BE AULOYE air power	PACIFIC BELL WHITE PAGES	
	Carlson & Beauloye air power	PACIFIC BELL WHITE PAGES	

FINDINGS

<u>Year</u>	<u>Uses</u>	<u>Source</u>	
1992	IN GE RS OLL RAN D COMPRE S S ORS BY CARLS ON & BE AULOYIE	PACIFIC BELL WHITE PAGES	
1991	Carlson & Beauloye	PACIFIC BELL WHITE PAGES	
1989	Bellows Valvair Distributor	Pacific Bell	
	CARLSON & BEAULOYE air power	Pacific Bell	
	Carlson & Beauloye air power	Pacific Bell	
1985	CARLSON & BEAULOYE	PACIFIC BELL WHITE PAGES	
1984	Carlson & Beauloye Air Power air compressors new used	R. L. Polk & Co.	Image pg. A10
1980	Carlson & Beauloye Air Power air compressors new used	R. L. Polk & Co. R. L. Polk & Co.	Image pg. A16 Image pg. A16
1970	VACANT	John M. Ducey	
1966	VACANT	R. L. Polk & Co.	Image pg. A24
1961	Bareno Aurelia Mrs	R. L. Polk & Co.	Image pg. A32
1952	Bareno Henry	R. L. Polk & Co. of California	Image pg. A47
1948	Anaya Sixto	San Diego Directory Co.	Image pg. A53
1945	Meza Micaela Miss r	San Diego Directory Co.	
1943	Meza Micaela	San Diego Directory Co.	Image pg. A59
1938	Condi Frank to	San Diego Directory Co.	Image pg. A64
1933	Conde Frank o	San Diego Directory Co.	Image pg. A69
1927	Johnson Richd	San Diego Directory Co.	Image pg. A74
1921	Conde Frank Josephine Beauloye & Conde h	San Diego Directory Co. Inc.	
	Conde Frank jr woodwkr r	San Diego Directory Co. Inc.	
	Conde Bertha mach opr S D Cap Co r	San Diego Directory Co. Inc.	

2144 NEWTON AVE

<u>Year</u>	<u>Uses</u>	<u>Source</u>	
2006	PINAJose	Haines Company, Inc.	
2000	PINAJose J	Haines & Company	Image pg. A1
1989	Pina Jose Javier	Pacific Bell	
1984	Di Pena Jose X	R. L. Polk & Co.	Image pg. A10
1980	Di Pena Jose X	R. L. Polk & Co.	Image pg. A16
1975	Kulberg Constance Mrs	R. L. Polk & Co.	Image pg. A17
1970	ARVIA ISABELLE MRS	John M. Ducey	
1966	ARCIA ISABELLE MRS	R. L. Polk & Co.	Image pg. A24
	ALANIZ BRIGIDO	R. L. Polk & Co.	Image pg. A24
1961	Martinez Nifa V Mrs	R. L. Polk & Co.	Image pg. A32
1952	Martinez S S	R. L. Polk & Co. of California	Image pg. A47
1948	Gonsales Alex	San Diego Directory Co.	Image pg. A53

FINDINGS

<u>Year</u>	<u>Uses</u>	<u>Source</u>	
1945	Briones C r	San Diego Directory Co.	
1943	Tom Sheng	San Diego Directory Co.	Image pg. A59
1938	Sheng Thos	San Diego Directory Co.	Image pg. A64
1933	Vicaldo Catalino	San Diego Directory Co.	Image pg. A69
1927	Van Dyke Bertie	San Diego Directory Co.	Image pg. A74

2146 NEWTON AVE

<u>Year</u>	<u>Uses</u>	<u>Source</u>	
2006	a HEANEY David	Haines Company, Inc.	
1984	Sorensen Rich R	R. L. Polk & Co.	Image pg. A10
1980	N Sorensen Rich R	R. L. Polk & Co.	Image pg. A16
1975	Miranda Henry Z	R. L. Polk & Co.	Image pg. A17
1970	MIRANDA HENRY E	John M. Ducey	
1966	MIRANDA HENRY	R. L. Polk & Co.	Image pg. A24
1961	Vacant	R. L. Polk & Co.	Image pg. A32
1952	Gonzava C B	R. L. Polk & Co. of California	Image pg. A47
1948	Rey S R Mrs	San Diego Directory Co.	Image pg. A53
1943	Padilla Librato	San Diego Directory Co.	Image pg. A59
1938	Lozano Jesus	San Diego Directory Co.	Image pg. A64

2148 NEWTON AVE

<u>Year</u>	<u>Uses</u>	<u>Source</u>	
1952	Wathen B H	R. L. Polk & Co. of California	Image pg. A47
1948	Padilla Isabel Mrs	San Diego Directory Co.	Image pg. A53
1943	Homan Isabelle Mrs	San Diego Directory Co.	Image pg. A59
1938	Evdo Phyliss Mrs	San Diego Directory Co.	Image pg. A64

2151 NEWTON AVE

<u>Year</u>	<u>Uses</u>	<u>Source</u>	
1948	Estrada Francisco	San Diego Directory Co.	Image pg. A53
1943	Mastriana Jos	San Diego Directory Co.	Image pg. A59
	Powell A R	San Diego Directory Co.	Image pg. A59
1938	Castro Arnold	San Diego Directory Co.	Image pg. A64
1933	Ekman A R	San Diego Directory Co.	Image pg. A69
1927	Young G W	San Diego Directory Co.	Image pg. A74
1921	Melendrez John M Jennie D h	San Diego Directory Co. Inc.	
	Melendrez Michi M musician r	San Diego Directory Co. Inc.	
	Melendrez Louis r	San Diego Directory Co. Inc.	
	Melendrez Ernest P lab r	San Diego Directory Co. Inc.	

FINDINGS

<u>Year</u>	<u>Uses</u>	<u>Source</u>
1921	Melendrez Benj L lab r	San Diego Directory Co. Inc.
	Melendrez Annie r	San Diego Directory Co. Inc.

2152 NEWTON AVE

<u>Year</u>	<u>Uses</u>	<u>Source</u>	
2006	a GUZMAN Jose	Haines Company, Inc.	
2000	No Current Listing	Haines & Company	Image pg. A1
1989	Hall Wong Shee	Pacific Bell	
1984	Hall Wong Shee Mrs	R. L. Polk & Co.	Image pg. A10
1980	Hall Wong Shee Mrs	R. L. Polk & Co.	Image pg. A16
1975	Hall Wong S Mrs	R. L. Polk & Co.	Image pg. A17
1970	HALL WONG S MRS	John M. Ducey	
1966	HALL WONG S MRS S	R. L. Polk & Co.	Image pg. A24
1961	Hall Wong Shee Mrs	R. L. Polk & Co.	Image pg. A32
1952	Hall T K	R. L. Polk & Co. of California	Image pg. A47
1948	Hall T K	San Diego Directory Co.	Image pg. A53
1943	Hall T K	San Diego Directory Co.	Image pg. A59
1938	Hall T K	San Diego Directory Co.	Image pg. A64
1933	Hall Tom	San Diego Directory Co.	Image pg. A69
1927	Shourds B A	San Diego Directory Co.	Image pg. A74
1921	Stevens Edwd V Cora E tire insp h	San Diego Directory Co. Inc.	
	Stevens Ed insp Savage Tire Co r	San Diego Directory Co. Inc.	
	Stevens Cora checker Hellers Inc r	San Diego Directory Co. Inc.	
	Stevens Virginia elk Pac	San Diego Directory Co. Inc.	
	Stevens Thos J truck driver r	San Diego Directory Co. Inc.	

2153 NEWTON AVE

<u>Year</u>	<u>Uses</u>	<u>Source</u>	
1975	South Bay Trade School Inc shops	R. L. Polk & Co.	Image pg. A23

2154 NEWTON AVE

<u>Year</u>	<u>Uses</u>	<u>Source</u>	
2006	a DRAPEAU Roger	Haines Company, Inc.	
1989	Cruz Mary C	Pacific Bell	
1984	Mes Ernest M	R. L. Polk & Co.	Image pg. A10
1980	N Mes Ernest M	R. L. Polk & Co.	Image pg. A16
1966	SMITH FLORA F MRS	R. L. Polk & Co.	Image pg. A24
1961	Fernandez Antonio	R. L. Polk & Co.	Image pg. A32
1952	Smith F F Mrs	R. L. Polk & Co. of California	Image pg. A47

FINDINGS

<u>Year</u>	<u>Uses</u>	<u>Source</u>	
1948	Smith F F Mrs	San Diego Directory Co.	Image pg. A53
1943	Smlth Manuel	San Diego Directory Co.	Image pg. A59
1938	ASmith Manuel	San Diego Directory Co.	Image pg. A64
1933	Vacant	San Diego Directory Co.	Image pg. A69
1921	Ham Walter Dora tel S D & Ariz Ry Co hi	San Diego Directory Co. Inc.	

2155 NEWTON AVE

<u>Year</u>	<u>Uses</u>	<u>Source</u>	
2000	No Current Listing	Haines & Company	Image pg. A1
1989	PneuWay West Inc	Pacific Bell	
1948	Powell A R	San Diego Directory Co.	Image pg. A53
1945	Yard	San Diego Directory Co.	
1943	Mentzer R J	San Diego Directory Co.	Image pg. A59
	BButterft feld L B geni eontr	San Diego Directory Co.	Image pg. A59
1938	AChallet Paul bidg matls	San Diego Directory Co.	Image pg. A64
1933	Challet Bros bldg matls	San Diego Directory Co.	Image pg. A69
	Challet Paul o	San Diego Directory Co.	Image pg. A69
1927	Challet Paul	San Diego Directory Co.	Image pg. A74
1921	Jumel Tederia Mecanico h	San Diego Directory Co. Inc.	

2164 NEWTON AVE

<u>Year</u>	<u>Uses</u>	<u>Source</u>
1970	SOLTERO SYLVESTER A	John M. Ducey

2165 NEWTON AVE

<u>Year</u>	<u>Uses</u>	<u>Source</u>	
2000	No Current Listing	Haines & Company	Image pg. A1
1984	Storage	R. L. Polk & Co.	Image pg. A10
1980	Vacant	R. L. Polk & Co.	Image pg. A16
1975	Vacant	R. L. Polk & Co.	Image pg. A23
1970	HECK TRANSFER E STORAGE CO	John M. Ducey	
	MINTER LUTHER	John M. Ducey	
1966	HECK TRANSFER & STORAGE C	R. L. Polk & Co.	Image pg. A24
	NATIONAL VAN LINES OF SAN	R. L. Polk & Co.	Image pg. A24
	DIEGO	R. L. Polk & Co.	Image pg. A24
1961	Heck Transfer & Storage Co	R. L. Polk & Co.	Image pg. A32
1952	Heck Transfer & Storage Co	R. L. Polk & Co. of California	Image pg. A47
1948	Universal Engineering Co tool mfrs	San Diego Directory Co.	Image pg. A53

FINDINGS

Newton Avenue

2002 Newton Avenue

<u>Year</u>	<u>Uses</u>	<u>Source</u>	
2006	ANGELOSAUTO	Haines Company, Inc.	
	TOWING	Haines Company, Inc.	
2000	No Current Listing	Haines & Company	Image pg. A1
1984	Carlino Iron Works ornamental iron works	R. L. Polk & Co.	Image pg. A10
1980	Carlino Iron Works ornamental iron works	R. L. Polk & Co.	Image pg. A16
		R. L. Polk & Co.	Image pg. A16
1975	Vacant	R. L. Polk & Co.	Image pg. A17
1970	REVEL FRAMES INC	John M. Ducey	
1966	EXCELSWELO CO OF SAN DIEGO	R. L. Polk & Co.	Image pg. A24
	ENG REPR	R. L. Polk & Co.	Image pg. A24
1961	Cal State Distrs ship sups	R. L. Polk & Co.	Image pg. A32
	Plastomers Co The plastic products	R. L. Polk & Co.	Image pg. A32

2004 Newton Avenue

<u>Year</u>	<u>Uses</u>	<u>Source</u>	
1984	English Distributing Co liquor whol	R. L. Polk & Co.	Image pg. A10
1980	Punts San Francisquito resort	R. L. Polk & Co.	Image pg. A16
	Englshs Distributing Co liquor whol	R. L. Polk & Co.	Image pg. A16
	Vernon Ship Supplies ship chandlers	R. L. Polk & Co.	Image pg. A16
1975	Vernon Ship Supplies ship chandlera	R. L. Polk & Co.	Image pg. A17
	Englshs Distributing Co ship chandlers	R. L. Polk & Co.	Image pg. A17
		R. L. Polk & Co.	Image pg. A17
1970	VERNON SHIP SUPPLIES	John M. Ducey	
1966	CHEM CRETE CO BLDG MATLS	R. L. Polk & Co.	Image pg. A24
1961	Vacant	R. L. Polk & Co.	Image pg. A32
1952	Norris W J	R. L. Polk & Co. of California	Image pg. A47
1948	Bybee E F	San Diego Directory Co.	Image pg. A53
1943	Vacant	San Diego Directory Co.	Image pg. A59
1938	James Martha Mrs	San Diego Directory Co.	Image pg. A64
1927	James Frank	San Diego Directory Co.	Image pg. A74

2022 Newton Avenue

<u>Year</u>	<u>Uses</u>	<u>Source</u>
2006	AAACCOUNT 1 NG	Haines Company, Inc.
	PLUS EASTRNPAC	Haines Company, Inc.
	VESSEL MANGMNT SD HYDRAULICS	Haines Company, Inc.

FINDINGS

<u>Year</u>	<u>Uses</u>	<u>Source</u>	
2000	EASTERN PAC VSL	Haines & Company	Image pg. A1
	S&M ENTERPRISES	Haines & Company	Image pg. A1
1992	Florentino G Marine Sales	PACIFIC BELL WHITE PAGES	
1989	Fiorentino G Marine Sales	Pacific Bell	
	Industrial Refrigeration Supply	Pacific Bell	
	Ships Gear & Transit	Pacific Bell	
1984	Dunkl Construction Co	R. L. Polk & Co.	Image pg. A10
	Ace Alarm Company burglar alarms	R. L. Polk & Co.	Image pg. A10
	1/2 J & W Glass Co auto plate & window	R. L. Polk & Co.	Image pg. A10
1980	Dunkl Construction Co	R. L. Polk & Co.	Image pg. A16
	Ace Alarm Company burglar alarms	R. L. Polk & Co.	Image pg. A16
	J & W Glass Co auto plate	R. L. Polk & Co.	Image pg. A16
	window	R. L. Polk & Co.	Image pg. A16
1975	Dunki Construction Co glni contra	R. L. Polk & Co.	Image pg. A17
	Ace Alarm Company burglar alarms	R. L. Polk & Co.	Image pg. A17
	J & W Glass Co auto plate	R. L. Polk & Co.	Image pg. A17
	window	R. L. Polk & Co.	Image pg. A17
1970	OUNKL CONSTRUCTION CO GENL	John M. Ducey	
	CONTRS	John M. Ducey	
1966	DUNKL CONSTRUCTION CO GENL	R. L. Polk & Co.	Image pg. A24
	CONTRS	R. L. Polk & Co.	Image pg. A24
1961	Escalante Ramon B	R. L. Polk & Co.	Image pg. A32
	Tavares Joe	R. L. Polk & Co.	Image pg. A32
1948	Serna Eusebio	San Diego Directory Co.	Image pg. A53
	Soriano Carlota Mrs	San Diego Directory Co.	Image pg. A53
	Walker Leland	San Diego Directory Co.	Image pg. A53
1943	Serna Eusebio	San Diego Directory Co.	Image pg. A59
	Savin F C Mrs	San Diego Directory Co.	Image pg. A59
1938	Serna Eusebio baker	San Diego Directory Co.	Image pg. A64
	Walker Leland	San Diego Directory Co.	Image pg. A64
1933	Serna Eusebio o	San Diego Directory Co.	Image pg. A69
1927	Serna Eusebio	San Diego Directory Co.	Image pg. A74
1921	Bina Sebastian slsmn r	San Diego Directory Co. Inc.	
	Cerna Anita r	San Diego Directory Co. Inc.	
	Cerna Eusebio Santiago lab h	San Diego Directory Co. Inc.	

2046 Newton Avenue

<u>Year</u>	<u>Uses</u>	<u>Source</u>	
2000	No Current Listing	Haines & Company	Image pg. A1

FINDINGS

<u>Year</u>	<u>Uses</u>	<u>Source</u>	
1992	Union Electric Motor Service	PACIFIC BELL WHITE PAGES	
	Union Fence Co	PACIFIC BELL WHITE PAGES	
1989	Union Electric Motor Service	Pacific Bell	
1984	Excelsweld Co Of San Diego	R. L. Polk & Co.	Image pg. A10
1980	Bay City Marine Incorporated steel fabricators	R. L. Polk & Co.	Image pg. A16
		R. L. Polk & Co.	Image pg. A16
1975	Bay City Marine Incorporated steel fabricators	R. L. Polk & Co.	Image pg. A17
		R. L. Polk & Co.	Image pg. A17
1970	MARQUEZ GLORIA MRS	John M. Ducey	
1966	FERRARI MARIA MRS	R. L. Polk & Co.	Image pg. A24
1961	Ferrari Maria Mrs	R. L. Polk & Co.	Image pg. A32
1952	Ferrari Jas	R. L. Polk & Co. of California	Image pg. A47
1948	Ferran Jas	San Diego Directory Co.	Image pg. A53
1945	Ferrari James r	San Diego Directory Co.	
1938	Ferrari Jas to	San Diego Directory Co.	Image pg. A64

S EVANS

925 S EVANS

<u>Year</u>	<u>Uses</u>	<u>Source</u>
1921	Ball Landon H Georgia h	San Diego Directory Co. Inc.

1007 S EVANS

<u>Year</u>	<u>Uses</u>	<u>Source</u>
1921	Peterson Ralph B ulk r	San Diego Directory Co. Inc.
	Peterson Leo Emma housemn h	San Diego Directory Co. Inc.
	Peterson Geo E auto opr Hamiltons r	San Diego Directory Co. Inc.

1014 S EVANS

<u>Year</u>	<u>Uses</u>	<u>Source</u>
1921	Beckett Eugenia C wid W M h	San Diego Directory Co. Inc.

1015 S EVANS

<u>Year</u>	<u>Uses</u>	<u>Source</u>
1921	Thomas Gus Elizabeth truck driver h	San Diego Directory Co. Inc.
	Mc Lean H A motrmn S D Elec Ry r	San Diego Directory Co. Inc.
	Littlefield Ivory C Agnes blksmth Rogers Carriage Co h	San Diego Directory Co. Inc.

FINDINGS

1021 S EVANS

<u>Year</u>	<u>Uses</u>	<u>Source</u>
1921	Byrd J Floyd Willimatia slsmn h	San Diego Directory Co. Inc.
	Mc Caslin Isabelle wid G H h	San Diego Directory Co. Inc.

1027 S EVANS

<u>Year</u>	<u>Uses</u>	<u>Source</u>
1921	Pittman Moses S Augusta h	San Diego Directory Co. Inc.

1028 S EVANS

<u>Year</u>	<u>Uses</u>	<u>Source</u>
1921	Schellin Fred W Betty P fishernin h	San Diego Directory Co. Inc.

1031 S EVANS

<u>Year</u>	<u>Uses</u>	<u>Source</u>
1921	Williams los It Eleonore deskmn Foreman & Clark ft	San Diego Directory Co. Inc.

1032 S EVANS

<u>Year</u>	<u>Uses</u>	<u>Source</u>
1921	Pierce Julian C Lilly G v pres and mgr Pierce Field Hdwe Co h 4376	San Diego Directory Co. Inc.
	Pierce John W Sophie lab Naval Air Sta h	San Diego Directory Co. Inc.
	Pierce Robt S r	San Diego Directory Co. Inc.

1102 S EVANS

<u>Year</u>	<u>Uses</u>	<u>Source</u>
1921	Minella Ercole Leona lab Sou Cal Granite Co h	San Diego Directory Co. Inc.

1126 S EVANS

<u>Year</u>	<u>Uses</u>	<u>Source</u>
1921	Hoheisal John Selmna S h	San Diego Directory Co. Inc.

S EVANS ST

925 S EVANS ST

<u>Year</u>	<u>Uses</u>	<u>Source</u>
2006	PENAIIsabell	Haines Company, Inc.
1960	Mayes Willie Mae Mrs	The Pacific Telephone Telegraph Co.

FINDINGS

927 S EVANS ST

<u>Year</u>	<u>Uses</u>	<u>Source</u>
1992	i Hernandez Maria	PACIFIC BELL WHITE PAGES
1989	Hernandez Maria	Pacific Bell

928 S EVANS ST

<u>Year</u>	<u>Uses</u>	<u>Source</u>
2006	GAMBOAMaribel	Haines Company, Inc.
1989	Nickelberry Elonia	Pacific Bell

929 S EVANS ST

<u>Year</u>	<u>Uses</u>	<u>Source</u>
2006	CASTANEDACare o CASTANEDACaros	Haines Company, Inc. Haines Company, Inc.
1989	Lemus Mario Rodrigo	Pacific Bell

1007 S EVANS ST

<u>Year</u>	<u>Uses</u>	<u>Source</u>
2006	JOSESamnn HERNANDEZMaria	Haines Company, Inc. Haines Company, Inc.

1011 S EVANS ST

<u>Year</u>	<u>Uses</u>	<u>Source</u>
2006	No Current Listing	Haines Company, Inc.
1992	Hernandez E Hernandez E I	PACIFIC BELL WHITE PAGES PACIFIC BELL WHITE PAGES
1989	Hernandez Maria	Pacific Bell

1012 S EVANS ST

<u>Year</u>	<u>Uses</u>	<u>Source</u>
1992	Vargas Joe	PACIFIC BELL WHITE PAGES
1989	Vargas Joe	Pacific Bell

1014 S EVANS ST

<u>Year</u>	<u>Uses</u>	<u>Source</u>
2006	AGU 1 LAR Guadalupe AVILES Manuel	Haines Company, Inc. Haines Company, Inc.
1992	Rios L&S Rios Juana Ayala Barrios Jose & Lilia	PACIFIC BELL WHITE PAGES PACIFIC BELL WHITE PAGES PACIFIC BELL WHITE PAGES
1989	Rios Juana Ayala	Pacific Bell

FINDINGS

1015 S EVANS ST

<u>Year</u>	<u>Uses</u>	<u>Source</u>
2006	AMi BRIZEduardo	Haines Company, Inc.

1019 S EVANS ST

<u>Year</u>	<u>Uses</u>	<u>Source</u>
2006	No Current Listing	Haines Company, Inc.
1945	Hoff Chas r	San Diego Directory Co.

1021 S EVANS ST

<u>Year</u>	<u>Uses</u>	<u>Source</u>
2006	sovia	Haines Company, Inc.
	HERNANDESSaldana	Haines Company, Inc.
	Slmt ZAPATAMorales	Haines Company, Inc.
	Oscar A	Haines Company, Inc.

S Evans St

1028 S Evans St

<u>Year</u>	<u>Uses</u>	<u>Source</u>
2014	CERVANTES MARIA D S	EDR Digital Archive
	CERVANTES MARIA D S	EDR Digital Archive

S EVANS ST

1028 S EVANS ST

<u>Year</u>	<u>Uses</u>	<u>Source</u>
2006	CERVANTES Maria	Haines Company, Inc.
	Del Socorro	Haines Company, Inc.
1989	Caravante John	Pacific Bell
1960	Caravantes Angel	The Pacific Telephone Telegraph Co.

1031 S EVANS ST

<u>Year</u>	<u>Uses</u>	<u>Source</u>
2006	TORRESMargarita	Haines Company, Inc.
1960	Oropeza Frank	The Pacific Telephone Telegraph Co.

S Evans St

1032 S Evans St

<u>Year</u>	<u>Uses</u>	<u>Source</u>
2014	ARDENT BUILDING CONTRS INC	EDR Digital Archive

FINDINGS

<u>Year</u>	<u>Uses</u>	<u>Source</u>
2014	ARDENT BUILDING CONTRS INC	EDR Digital Archive
2010	ARDENT BUILDING CONTRS INC	EDR Digital Archive
	ARDENT BUILDING CONTRS INC	EDR Digital Archive

S EVANS ST

1032 S EVANS ST

<u>Year</u>	<u>Uses</u>	<u>Source</u>
2006	o ROSALES Daniel	Haines Company, Inc.

1035 S EVANS ST

<u>Year</u>	<u>Uses</u>	<u>Source</u>
2006	ALVAREZAlma D	Haines Company, Inc.
1960	Vidal Alfred L	The Pacific Telephone Telegraph Co.

1045 S EVANS ST

<u>Year</u>	<u>Uses</u>	<u>Source</u>
2006	a GONZALEZ Franocasc	Haines Company, Inc.
1992	Garcia Mendez Maria	PACIFIC BELL WHITE PAGES
1989	Rivera Alejandro	Pacific Bell
1960	Carrasco Canuto	The Pacific Telephone Telegraph Co.

1102 S EVANS ST

<u>Year</u>	<u>Uses</u>	<u>Source</u>
1960	Ramirez Manuel C	The Pacific Telephone Telegraph Co.
1955	Ramirez Manuel C	R. L. Polk & Co.
1945	Minella Leona Mrs r	San Diego Directory Co.

1107 S EVANS ST

<u>Year</u>	<u>Uses</u>	<u>Source</u>
2006	ROJAS Bisama	Haines Company, Inc.

1115 S EVANS ST

<u>Year</u>	<u>Uses</u>	<u>Source</u>
2006	CONTRERASZLydia	Haines Company, Inc.

1129 S EVANS ST

<u>Year</u>	<u>Uses</u>	<u>Source</u>
2006	OSEGUEDA Odcavio	Haines Company, Inc.
	BECKER Edward	Haines Company, Inc.

FINDINGS

ADJOINING PROPERTY: ADDRESSES NOT IDENTIFIED IN RESEARCH SOURCE

The following Adjoining Property addresses were researched for this report, and the addresses were not identified in research source.

<u>Address Researched</u>	<u>Address Not Identified in Research Source</u>
1 NATIONAL AVE	2014, 2010, 2006, 2000, 1995, 1992, 1991, 1989, 1985, 1984, 1976, 1975, 1971, 1970, 1966, 1965, 1962, 1961, 1960, 1956, 1955, 1952, 1950, 1948, 1945, 1943, 1940, 1938, 1933, 1927, 1921, 1907, 1903
1005 DEWEY ST	2014, 2010, 2006, 2000, 1995, 1992, 1991, 1989, 1985, 1984, 1980, 1976, 1975, 1971, 1970, 1966, 1965, 1962, 1960, 1956, 1950, 1948, 1945, 1943, 1940, 1938, 1933, 1927, 1921, 1907, 1903
1007 DEWEY ST	2014, 2010, 2006, 2000, 1995, 1992, 1991, 1989, 1985, 1984, 1980, 1976, 1975, 1971, 1970, 1966, 1965, 1962, 1960, 1956, 1955, 1950, 1948, 1945, 1943, 1940, 1938, 1933, 1927, 1921, 1907, 1903
1007 EVANS ST S	2014, 2010, 2006, 1995, 1992, 1991, 1989, 1985, 1976, 1971, 1965, 1962, 1960, 1956, 1955, 1950, 1945, 1940, 1921, 1907, 1903
1007 S EVANS	2014, 2010, 2006, 2000, 1995, 1992, 1991, 1989, 1985, 1984, 1980, 1976, 1975, 1971, 1970, 1966, 1965, 1962, 1961, 1960, 1956, 1955, 1952, 1950, 1948, 1945, 1943, 1940, 1938, 1933, 1927, 1907, 1903
1007 S EVANS ST	2014, 2010, 2000, 1995, 1992, 1991, 1989, 1985, 1984, 1980, 1976, 1975, 1971, 1970, 1966, 1965, 1962, 1961, 1960, 1956, 1955, 1952, 1950, 1948, 1945, 1943, 1940, 1938, 1933, 1927, 1921, 1907, 1903
1009 DEWEY ST	2014, 2010, 2006, 2000, 1995, 1992, 1991, 1989, 1985, 1984, 1980, 1976, 1975, 1971, 1970, 1966, 1965, 1962, 1960, 1956, 1955, 1950, 1948, 1945, 1943, 1940, 1938, 1933, 1927, 1921, 1907, 1903
1011 DEWEY ST	2014, 2010, 2006, 2000, 1995, 1992, 1991, 1989, 1985, 1984, 1980, 1976, 1975, 1971, 1970, 1966, 1965, 1962, 1960, 1956, 1955, 1950, 1948, 1945, 1943, 1940, 1938, 1933, 1927, 1921, 1907, 1903
1011 EVANS ST S	2014, 2010, 2006, 1995, 1992, 1991, 1989, 1985, 1976, 1971, 1965, 1962, 1960, 1956, 1955, 1950, 1945, 1940, 1921, 1907, 1903
1011 S EVANS ST	2014, 2010, 2000, 1995, 1991, 1985, 1984, 1980, 1976, 1975, 1971, 1970, 1966, 1965, 1962, 1961, 1960, 1956, 1955, 1952, 1950, 1948, 1945, 1943, 1940, 1938, 1933, 1927, 1921, 1907, 1903
1012 EVANS ST S	2014, 2010, 2006, 1995, 1992, 1991, 1989, 1985, 1976, 1971, 1965, 1962, 1960, 1956, 1955, 1952, 1950, 1948, 1945, 1943, 1940, 1938, 1933, 1927, 1921, 1907, 1903
1012 S EVANS ST	2014, 2010, 2006, 2000, 1995, 1991, 1985, 1984, 1980, 1976, 1975, 1971, 1970, 1966, 1965, 1962, 1961, 1960, 1956, 1955, 1952, 1950, 1948, 1945, 1943, 1940, 1938, 1933, 1927, 1921, 1907, 1903
1013 DEWEY ST	2014, 2010, 2006, 2000, 1995, 1992, 1991, 1989, 1985, 1984, 1980, 1976, 1975, 1971, 1970, 1966, 1965, 1962, 1960, 1956, 1955, 1952, 1950, 1948, 1945, 1943, 1940, 1938, 1933, 1927, 1921, 1907, 1903
1014 EVANS ST S	2014, 2010, 2006, 1995, 1992, 1991, 1989, 1985, 1976, 1971, 1965, 1962, 1960, 1956, 1955, 1950, 1945, 1940, 1921, 1907, 1903
1014 S EVANS	2014, 2010, 2006, 2000, 1995, 1992, 1991, 1989, 1985, 1984, 1980, 1976, 1975, 1971, 1970, 1966, 1965, 1962, 1961, 1960, 1956, 1955, 1952, 1950, 1948, 1945, 1943, 1940, 1938, 1933, 1927, 1907, 1903

FINDINGS

Address Researched

Address Not Identified in Research Source

1045 S EVANS ST	2014, 2010, 2000, 1995, 1991, 1985, 1984, 1980, 1976, 1975, 1971, 1970, 1966, 1965, 1962, 1961, 1956, 1955, 1952, 1950, 1948, 1945, 1943, 1940, 1938, 1933, 1927, 1921, 1907, 1903
1102 EVANS ST S	2014, 2010, 2006, 1995, 1992, 1991, 1989, 1985, 1976, 1971, 1965, 1962, 1960, 1956, 1955, 1950, 1945, 1940, 1921, 1907, 1903
1102 S EVANS	2014, 2010, 2006, 2000, 1995, 1992, 1991, 1989, 1985, 1984, 1980, 1976, 1975, 1971, 1970, 1966, 1965, 1962, 1961, 1960, 1956, 1955, 1952, 1950, 1948, 1945, 1943, 1940, 1938, 1933, 1927, 1907, 1903
1102 S EVANS ST	2014, 2010, 2006, 2000, 1995, 1992, 1991, 1989, 1985, 1984, 1980, 1976, 1975, 1971, 1970, 1966, 1965, 1962, 1961, 1960, 1956, 1952, 1950, 1948, 1943, 1940, 1938, 1933, 1927, 1921, 1907, 1903
1106 EVANS ST S	2014, 2010, 2006, 2000, 1995, 1992, 1991, 1989, 1985, 1984, 1980, 1976, 1975, 1971, 1970, 1966, 1965, 1962, 1961, 1960, 1956, 1955, 1952, 1950, 1945, 1943, 1940, 1938, 1933, 1927, 1921, 1907, 1903
1107 EVANS ST S	2014, 2010, 2006, 1995, 1992, 1991, 1989, 1985, 1976, 1971, 1965, 1962, 1960, 1956, 1955, 1950, 1948, 1945, 1940, 1921, 1907, 1903
1107 S EVANS ST	2014, 2010, 2000, 1995, 1992, 1991, 1989, 1985, 1984, 1980, 1976, 1975, 1971, 1970, 1966, 1965, 1962, 1961, 1960, 1956, 1955, 1952, 1950, 1948, 1945, 1943, 1940, 1938, 1933, 1927, 1921, 1907, 1903
1115 EVANS ST S	2014, 2010, 2006, 1995, 1992, 1991, 1989, 1985, 1976, 1971, 1965, 1962, 1960, 1956, 1955, 1950, 1945, 1940, 1921, 1907, 1903
1115 S EVANS ST	2014, 2010, 2000, 1995, 1992, 1991, 1989, 1985, 1984, 1980, 1976, 1975, 1971, 1970, 1966, 1965, 1962, 1961, 1960, 1956, 1955, 1952, 1950, 1948, 1945, 1943, 1940, 1938, 1933, 1927, 1921, 1907, 1903
1120 DEWEY ST	2014, 2010, 2006, 2000, 1995, 1992, 1991, 1989, 1985, 1976, 1975, 1971, 1970, 1966, 1965, 1962, 1961, 1960, 1956, 1955, 1952, 1950, 1948, 1945, 1943, 1940, 1938, 1933, 1927, 1921, 1907, 1903
1121 DEWEY ST	2014, 2010, 2006, 2000, 1995, 1992, 1991, 1989, 1985, 1976, 1971, 1965, 1962, 1961, 1960, 1956, 1955, 1952, 1950, 1948, 1945, 1943, 1940, 1938, 1933, 1927, 1921, 1907, 1903
1121 EVANS ST S	2014, 2010, 2006, 2000, 1995, 1992, 1991, 1989, 1985, 1984, 1980, 1976, 1975, 1971, 1970, 1966, 1965, 1962, 1961, 1960, 1956, 1955, 1950, 1945, 1940, 1921, 1907, 1903
1126 EVANS ST S	2014, 2010, 2006, 2000, 1995, 1992, 1991, 1989, 1985, 1984, 1980, 1976, 1975, 1971, 1970, 1966, 1965, 1962, 1961, 1960, 1956, 1955, 1952, 1950, 1948, 1945, 1940, 1921, 1907, 1903
1126 S EVANS	2014, 2010, 2006, 2000, 1995, 1992, 1991, 1989, 1985, 1984, 1980, 1976, 1975, 1971, 1970, 1966, 1965, 1962, 1961, 1960, 1956, 1955, 1952, 1950, 1948, 1945, 1943, 1940, 1938, 1933, 1927, 1907, 1903
1129 EVANS ST S	2014, 2010, 2006, 1995, 1992, 1991, 1989, 1985, 1976, 1971, 1965, 1962, 1960, 1956, 1955, 1952, 1950, 1948, 1945, 1943, 1940, 1938, 1933, 1927, 1921, 1907, 1903
1129 S EVANS ST	2014, 2010, 2000, 1995, 1992, 1991, 1989, 1985, 1984, 1980, 1976, 1975, 1971, 1970, 1966, 1965, 1962, 1961, 1960, 1956, 1955, 1952, 1950, 1948, 1945, 1943, 1940, 1938, 1933, 1927, 1921, 1907, 1903
1943 Main Street	2014, 2010, 2006, 2000, 1995, 1991, 1985, 1976, 1971, 1970, 1966, 1965, 1962, 1961, 1960, 1956, 1955, 1952, 1950, 1948, 1945, 1943, 1940, 1938, 1933, 1927, 1921, 1907, 1903
1945 NEWTON AVE	2014, 2010, 2006, 2000, 1995, 1992, 1991, 1989, 1985, 1984, 1980, 1976, 1975, 1971, 1970, 1966, 1965, 1962, 1961, 1960, 1956, 1955, 1952, 1950, 1945, 1940, 1933, 1927, 1921, 1907, 1903

FINDINGS

<u>Address Researched</u>	<u>Address Not Identified in Research Source</u>
1950 Main Street	2014, 2010, 2006, 2000, 1995, 1991, 1985, 1976, 1971, 1965, 1962, 1956, 1950, 1940, 1938, 1933, 1921, 1907, 1903
1950 NEWTON AVE	2014, 2010, 2006, 2000, 1995, 1991, 1985, 1976, 1971, 1965, 1962, 1960, 1956, 1955, 1950, 1948, 1945, 1943, 1940, 1938, 1933, 1927, 1921, 1907, 1903
1951 NEWTON AVE	2014, 2010, 2006, 2000, 1995, 1992, 1991, 1989, 1985, 1984, 1980, 1976, 1975, 1971, 1970, 1966, 1965, 1962, 1961, 1960, 1956, 1955, 1950, 1948, 1945, 1940, 1907, 1903
1957 NEWTON AVE	2014, 2010, 2006, 2000, 1995, 1991, 1989, 1985, 1976, 1975, 1971, 1965, 1962, 1960, 1956, 1955, 1950, 1948, 1945, 1943, 1940, 1938, 1933, 1927, 1921, 1907, 1903
1960 NATIONAL AVE	2014, 2010, 2006, 1995, 1992, 1991, 1989, 1985, 1984, 1976, 1971, 1965, 1962, 1961, 1960, 1956, 1955, 1952, 1950, 1948, 1945, 1943, 1940, 1938, 1933, 1927, 1921, 1907, 1903
1960 NEWTON AVE	2014, 2010, 2006, 2000, 1995, 1992, 1991, 1989, 1985, 1976, 1971, 1965, 1962, 1960, 1956, 1955, 1950, 1945, 1940, 1927, 1921, 1907, 1903
1963 NATIONAL AVE	2014, 2010, 2006, 1995, 1992, 1991, 1989, 1985, 1984, 1980, 1976, 1975, 1971, 1970, 1966, 1965, 1962, 1961, 1960, 1956, 1955, 1952, 1950, 1948, 1945, 1943, 1940, 1938, 1933, 1927, 1921, 1907, 1903
1965 NATIONAL AVE	2014, 2010, 2006, 1995, 1992, 1991, 1985, 1976, 1971, 1965, 1962, 1960, 1956, 1955, 1950, 1940, 1907, 1903
1966 NEWTON AVE	2014, 2010, 2006, 2000, 1995, 1992, 1991, 1989, 1985, 1976, 1971, 1965, 1962, 1960, 1956, 1955, 1950, 1940, 1907, 1903
1967 NATIONAL AVE	2014, 2010, 2006, 2000, 1995, 1992, 1991, 1989, 1985, 1976, 1971, 1970, 1966, 1965, 1962, 1961, 1960, 1956, 1955, 1952, 1950, 1948, 1945, 1943, 1940, 1938, 1933, 1927, 1921, 1907, 1903
1969 NEWTON AVE	2014, 2010, 2006, 2000, 1995, 1991, 1985, 1976, 1971, 1965, 1962, 1960, 1956, 1955, 1950, 1948, 1945, 1943, 1940, 1938, 1933, 1927, 1921, 1907, 1903
1970 NEWTON AVE	2014, 2010, 2006, 2000, 1995, 1992, 1991, 1989, 1985, 1984, 1980, 1976, 1975, 1971, 1970, 1965, 1962, 1960, 1956, 1955, 1950, 1945, 1940, 1907, 1903
1971 NATIONAL AVE	2014, 2010, 2006, 2000, 1995, 1992, 1991, 1989, 1985, 1984, 1980, 1976, 1975, 1971, 1970, 1965, 1962, 1960, 1956, 1955, 1950, 1940, 1921, 1907, 1903
1972 NATIONAL AVE	2014, 2010, 2006, 2000, 1995, 1992, 1991, 1989, 1985, 1984, 1980, 1976, 1975, 1971, 1970, 1965, 1962, 1960, 1956, 1955, 1950, 1940, 1921, 1907, 1903
1974 NEWTON AVE	2014, 2010, 2006, 2000, 1995, 1992, 1991, 1989, 1985, 1984, 1980, 1976, 1975, 1971, 1970, 1965, 1962, 1960, 1956, 1955, 1950, 1940, 1927, 1907, 1903
1975 NEWTON AVE	2014, 2010, 2006, 2000, 1995, 1992, 1991, 1989, 1985, 1984, 1980, 1976, 1975, 1971, 1970, 1965, 1962, 1960, 1956, 1955, 1950, 1940, 1921, 1907, 1903
1976 NEWTON AVE	2014, 2010, 2006, 2000, 1995, 1992, 1991, 1989, 1985, 1984, 1980, 1976, 1975, 1971, 1970, 1965, 1962, 1960, 1956, 1955, 1952, 1950, 1948, 1945, 1943, 1940, 1938, 1933, 1927, 1921, 1907, 1903
1977 MAIN ST	2014, 2010, 2006, 1995, 1992, 1991, 1989, 1985, 1984, 1980, 1976, 1975, 1971, 1970, 1966, 1965, 1962, 1961, 1960, 1956, 1955, 1952, 1950, 1948, 1945, 1943, 1940, 1938, 1933, 1927, 1921, 1907, 1903
1977 NATIONAL AVE	2014, 2010, 2006, 2000, 1995, 1992, 1991, 1989, 1985, 1984, 1980, 1976, 1975, 1971, 1970, 1965, 1962, 1960, 1956, 1955, 1950, 1940, 1921, 1907, 1903
1977 NATIONAL GLN	2014, 2010, 2006, 2000, 1995, 1992, 1991, 1989, 1985, 1984, 1980, 1976, 1975, 1971, 1970, 1966, 1965, 1962, 1961, 1956, 1952, 1950, 1948, 1945, 1943, 1940, 1938, 1933, 1927, 1921, 1907, 1903
1978 NEWTON AVE	2014, 2010, 2006, 2000, 1995, 1992, 1991, 1989, 1985, 1984, 1980, 1976, 1975, 1971, 1970, 1965, 1962, 1960, 1956, 1955, 1950, 1945, 1940, 1907, 1903

FINDINGS

Address Researched

Address Not Identified in Research Source

1987 MAIN ST	2014, 2010, 2006, 1995, 1992, 1991, 1985, 1976, 1975, 1971, 1970, 1966, 1965, 1962, 1961, 1960, 1956, 1955, 1952, 1950, 1948, 1945, 1943, 1940, 1938, 1933, 1927, 1921, 1907, 1903
1990 MAIN	2014, 2010, 2006, 2000, 1995, 1989, 1985, 1984, 1980, 1976, 1975, 1971, 1970, 1966, 1965, 1962, 1961, 1956, 1952, 1950, 1948, 1945, 1943, 1940, 1938, 1933, 1927, 1921, 1907, 1903
1990 MAIN ST	2014, 2010, 2006, 1995, 1992, 1991, 1989, 1985, 1976, 1971, 1970, 1965, 1962, 1960, 1956, 1955, 1950, 1948, 1945, 1943, 1940, 1938, 1933, 1927, 1921, 1907, 1903
1990 NATIONAL AVE	2014, 2010, 2006, 2000, 1995, 1992, 1991, 1989, 1985, 1984, 1980, 1976, 1975, 1971, 1970, 1965, 1962, 1960, 1956, 1955, 1950, 1948, 1943, 1940, 1938, 1933, 1927, 1921, 1907, 1903
1990 NATIONAL GLN	2014, 2010, 2006, 2000, 1995, 1992, 1991, 1989, 1985, 1984, 1980, 1976, 1975, 1971, 1970, 1966, 1965, 1962, 1961, 1956, 1952, 1950, 1948, 1945, 1943, 1940, 1938, 1933, 1927, 1921, 1907, 1903
1991 MAIN ST	2014, 2010, 1995, 1992, 1991, 1989, 1985, 1984, 1980, 1976, 1971, 1970, 1965, 1962, 1961, 1960, 1956, 1955, 1952, 1950, 1948, 1945, 1943, 1940, 1938, 1933, 1927, 1921, 1907, 1903
1991 Main St	2014, 2006, 2000, 1995, 1992, 1991, 1989, 1985, 1984, 1980, 1976, 1975, 1971, 1970, 1966, 1965, 1962, 1961, 1960, 1956, 1955, 1952, 1950, 1948, 1945, 1943, 1940, 1938, 1933, 1927, 1921, 1907, 1903
1991 Main St	2014, 2006, 2000, 1995, 1992, 1991, 1989, 1985, 1984, 1980, 1976, 1975, 1971, 1970, 1966, 1965, 1962, 1961, 1960, 1956, 1955, 1952, 1950, 1948, 1945, 1943, 1940, 1938, 1933, 1927, 1921, 1907, 1903
1991 Main Street	2014, 2010, 1995, 1992, 1991, 1989, 1985, 1984, 1980, 1976, 1971, 1970, 1965, 1962, 1961, 1960, 1956, 1955, 1952, 1950, 1948, 1945, 1943, 1940, 1938, 1933, 1927, 1921, 1907, 1903
1991 NATIONAL AVE	2014, 2010, 2006, 2000, 1995, 1992, 1991, 1989, 1985, 1984, 1980, 1976, 1975, 1971, 1970, 1965, 1962, 1960, 1956, 1955, 1950, 1948, 1940, 1927, 1921, 1907, 1903
1991 NATIONAL GLN	2014, 2010, 2006, 2000, 1995, 1992, 1991, 1989, 1985, 1984, 1980, 1976, 1975, 1971, 1970, 1966, 1965, 1962, 1961, 1956, 1952, 1950, 1948, 1945, 1943, 1940, 1938, 1933, 1927, 1921, 1907, 1903
1994 NEWTON AVE	2014, 2010, 2006, 2000, 1995, 1992, 1991, 1989, 1985, 1984, 1980, 1976, 1975, 1971, 1970, 1965, 1962, 1960, 1956, 1955, 1950, 1945, 1943, 1940, 1927, 1921, 1907, 1903
1995 MAIN	2014, 2010, 2006, 2000, 1995, 1991, 1989, 1985, 1984, 1980, 1976, 1975, 1971, 1970, 1966, 1965, 1962, 1961, 1960, 1956, 1955, 1952, 1950, 1948, 1945, 1943, 1940, 1938, 1933, 1927, 1921, 1907, 1903
1995 MAIN ST	2014, 2010, 2000, 1995, 1992, 1991, 1985, 1976, 1971, 1970, 1966, 1965, 1962, 1961, 1960, 1956, 1955, 1952, 1950, 1948, 1945, 1943, 1940, 1938, 1933, 1927, 1921, 1907, 1903
1995 Main St	2006, 2000, 1995, 1992, 1991, 1989, 1985, 1984, 1980, 1976, 1975, 1971, 1970, 1966, 1965, 1962, 1961, 1960, 1956, 1955, 1952, 1950, 1948, 1945, 1943, 1940, 1938, 1933, 1927, 1921, 1907, 1903
1995 Main St	2006, 2000, 1995, 1992, 1991, 1989, 1985, 1984, 1980, 1976, 1975, 1971, 1970, 1966, 1965, 1962, 1961, 1960, 1956, 1955, 1952, 1950, 1948, 1945, 1943, 1940, 1938, 1933, 1927, 1921, 1907, 1903
1995 NEWTON	2014, 2010, 2006, 2000, 1995, 1992, 1991, 1989, 1985, 1984, 1980, 1976, 1975, 1971, 1970, 1966, 1965, 1962, 1961, 1960, 1956, 1955, 1952, 1950, 1948, 1945, 1943, 1940, 1938, 1933, 1927, 1907, 1903

FINDINGS

Address Researched

Address Not Identified in Research Source

1995 NEWTON AVE	2014, 2010, 2006, 1995, 1992, 1991, 1989, 1985, 1984, 1980, 1976, 1975, 1971, 1970, 1965, 1962, 1961, 1960, 1956, 1955, 1952, 1950, 1948, 1940, 1907, 1903
1997 MAIN ST	2014, 2010, 2006, 2000, 1995, 1992, 1991, 1989, 1985, 1976, 1971, 1970, 1966, 1965, 1962, 1961, 1960, 1956, 1955, 1952, 1950, 1948, 1945, 1943, 1940, 1938, 1933, 1927, 1921, 1907, 1903
2 NATIONAL AVE	2014, 2010, 2006, 2000, 1995, 1992, 1991, 1989, 1985, 1984, 1976, 1975, 1971, 1970, 1966, 1965, 1962, 1961, 1960, 1956, 1955, 1952, 1950, 1948, 1945, 1943, 1940, 1938, 1933, 1927, 1921, 1907, 1903
2000 MAIN	2014, 2010, 2006, 2000, 1995, 1992, 1991, 1989, 1985, 1984, 1980, 1976, 1975, 1971, 1970, 1966, 1965, 1962, 1961, 1960, 1956, 1955, 1952, 1950, 1948, 1943, 1940, 1938, 1933, 1927, 1921, 1907, 1903
2000 MAIN ST	2014, 2010, 2006, 2000, 1995, 1992, 1991, 1989, 1985, 1976, 1971, 1966, 1965, 1962, 1961, 1960, 1956, 1955, 1952, 1950, 1945, 1940, 1933, 1927, 1921, 1907, 1903
2000 Main St	2006, 2000, 1995, 1992, 1991, 1989, 1985, 1984, 1980, 1976, 1975, 1971, 1970, 1966, 1965, 1962, 1961, 1960, 1956, 1955, 1952, 1950, 1948, 1945, 1943, 1940, 1938, 1933, 1927, 1921, 1907, 1903
2000 Main St	2006, 2000, 1995, 1992, 1991, 1989, 1985, 1984, 1980, 1976, 1975, 1971, 1970, 1966, 1965, 1962, 1961, 1960, 1956, 1955, 1952, 1950, 1948, 1945, 1943, 1940, 1938, 1933, 1927, 1921, 1907, 1903
2000 NATIONAL AVE	2014, 2010, 2006, 2000, 1995, 1992, 1991, 1989, 1985, 1976, 1971, 1970, 1966, 1965, 1962, 1961, 1960, 1956, 1955, 1952, 1950, 1948, 1945, 1943, 1940, 1938, 1933, 1927, 1921, 1907, 1903
2001 MAIN	2014, 2010, 2006, 2000, 1995, 1991, 1989, 1985, 1984, 1980, 1976, 1975, 1971, 1970, 1966, 1965, 1962, 1961, 1956, 1952, 1950, 1948, 1943, 1940, 1938, 1933, 1927, 1921, 1907, 1903
2001 MAIN ST	2014, 2010, 1995, 1992, 1991, 1985, 1976, 1971, 1965, 1962, 1960, 1956, 1955, 1950, 1945, 1940, 1938, 1933, 1927, 1921, 1907, 1903
2001 Main St	2006, 2000, 1995, 1992, 1991, 1989, 1985, 1984, 1980, 1976, 1975, 1971, 1970, 1966, 1965, 1962, 1961, 1960, 1956, 1955, 1952, 1950, 1948, 1945, 1943, 1940, 1938, 1933, 1927, 1921, 1907, 1903
2001 Main St	2006, 2000, 1995, 1992, 1991, 1989, 1985, 1984, 1980, 1976, 1975, 1971, 1970, 1966, 1965, 1962, 1961, 1960, 1956, 1955, 1952, 1950, 1948, 1945, 1943, 1940, 1938, 1933, 1927, 1921, 1907, 1903
2001 Main Street	2014, 2010, 1995, 1991, 1985, 1976, 1971, 1965, 1962, 1956, 1950, 1940, 1938, 1933, 1927, 1921, 1907, 1903
2001 NATIONAL AVE	2014, 2010, 1995, 1991, 1985, 1976, 1971, 1965, 1962, 1960, 1956, 1955, 1950, 1940, 1907, 1903
2001 National Ave	2006, 2000, 1995, 1992, 1991, 1989, 1985, 1984, 1980, 1976, 1975, 1971, 1970, 1966, 1965, 1962, 1961, 1960, 1956, 1955, 1952, 1950, 1948, 1945, 1943, 1940, 1938, 1933, 1927, 1921, 1907, 1903
2001 National Ave	2006, 2000, 1995, 1992, 1991, 1989, 1985, 1984, 1980, 1976, 1975, 1971, 1970, 1966, 1965, 1962, 1961, 1960, 1956, 1955, 1952, 1950, 1948, 1945, 1943, 1940, 1938, 1933, 1927, 1921, 1907, 1903
2001 NATIONAL GLN	2014, 2010, 2006, 2000, 1995, 1992, 1991, 1989, 1985, 1984, 1980, 1976, 1975, 1971, 1970, 1966, 1965, 1962, 1961, 1956, 1952, 1950, 1948, 1945, 1943, 1940, 1938, 1933, 1927, 1921, 1907, 1903
2002 NATIONAL AVE	2014, 2010, 2006, 2000, 1995, 1992, 1991, 1989, 1985, 1984, 1980, 1976, 1975, 1971, 1970, 1965, 1962, 1960, 1956, 1955, 1950, 1940, 1907, 1903

FINDINGS

<u>Address Researched</u>	<u>Address Not Identified in Research Source</u>
2002 NATIONAL GLN	2014, 2010, 2006, 2000, 1995, 1992, 1991, 1989, 1985, 1984, 1980, 1976, 1975, 1971, 1970, 1966, 1965, 1962, 1961, 1956, 1952, 1950, 1948, 1945, 1943, 1940, 1938, 1933, 1927, 1921, 1907, 1903
2002 NEWTON AVE	2014, 2010, 1995, 1992, 1991, 1989, 1985, 1976, 1971, 1965, 1962, 1960, 1956, 1955, 1952, 1950, 1948, 1945, 1943, 1940, 1938, 1933, 1927, 1921, 1907, 1903
2002 Newton Avenue	2014, 2010, 1995, 1992, 1991, 1989, 1985, 1976, 1971, 1965, 1962, 1960, 1956, 1955, 1952, 1950, 1948, 1945, 1943, 1940, 1938, 1933, 1927, 1921, 1907, 1903
2004 NEWTON AVE	2014, 2010, 2006, 2000, 1995, 1992, 1991, 1989, 1985, 1976, 1971, 1965, 1962, 1960, 1956, 1955, 1950, 1945, 1940, 1933, 1921, 1907, 1903
2004 Newton Avenue	2014, 2010, 2006, 2000, 1995, 1992, 1991, 1989, 1985, 1976, 1971, 1965, 1962, 1960, 1956, 1955, 1950, 1945, 1940, 1933, 1921, 1907, 1903
2005 MAIN	2014, 2010, 2006, 2000, 1995, 1989, 1985, 1984, 1980, 1976, 1975, 1971, 1970, 1966, 1965, 1962, 1961, 1960, 1956, 1955, 1952, 1950, 1948, 1945, 1943, 1940, 1938, 1933, 1927, 1921, 1907, 1903
2005 MAIN ST	2014, 2010, 1995, 1992, 1991, 1985, 1984, 1980, 1976, 1975, 1971, 1970, 1966, 1965, 1962, 1961, 1960, 1956, 1955, 1952, 1950, 1948, 1945, 1943, 1940, 1938, 1933, 1927, 1921, 1907, 1903
2005 Main St	2010, 2006, 2000, 1995, 1992, 1991, 1989, 1985, 1984, 1980, 1976, 1975, 1971, 1970, 1966, 1965, 1962, 1961, 1960, 1956, 1955, 1952, 1950, 1948, 1945, 1943, 1940, 1938, 1933, 1927, 1921, 1907, 1903
2005 Main St	2010, 2006, 2000, 1995, 1992, 1991, 1989, 1985, 1984, 1980, 1976, 1975, 1971, 1970, 1966, 1965, 1962, 1961, 1960, 1956, 1955, 1952, 1950, 1948, 1945, 1943, 1940, 1938, 1933, 1927, 1921, 1907, 1903
2005 NATIONAL AVE S	2014, 2010, 2006, 2000, 1995, 1992, 1991, 1989, 1985, 1984, 1980, 1976, 1975, 1971, 1970, 1966, 1965, 1962, 1961, 1960, 1956, 1955, 1952, 1950, 1948, 1945, 1943, 1940, 1938, 1933, 1927, 1921, 1907, 1903
2008 MAIN ST	2014, 2010, 1995, 1992, 1991, 1989, 1985, 1984, 1980, 1976, 1975, 1971, 1970, 1966, 1965, 1962, 1961, 1960, 1956, 1955, 1952, 1950, 1948, 1945, 1943, 1940, 1938, 1933, 1927, 1921, 1907, 1903
2010 NATIONAL AVE	2014, 2010, 2006, 2000, 1995, 1992, 1991, 1989, 1985, 1984, 1980, 1976, 1975, 1971, 1970, 1965, 1962, 1960, 1956, 1955, 1950, 1940, 1907, 1903
2010 NATIONAL GLN	2014, 2010, 2006, 2000, 1995, 1992, 1991, 1989, 1985, 1984, 1980, 1976, 1975, 1971, 1970, 1966, 1965, 1962, 1961, 1956, 1952, 1950, 1948, 1945, 1943, 1940, 1938, 1933, 1927, 1921, 1907, 1903
2011 MAIN ST	2014, 2010, 2006, 1995, 1992, 1991, 1989, 1985, 1984, 1980, 1976, 1975, 1971, 1965, 1962, 1960, 1956, 1955, 1952, 1950, 1948, 1945, 1940, 1938, 1933, 1927, 1921, 1907, 1903
2011 Main Street	2014, 2010, 2006, 1995, 1992, 1991, 1989, 1985, 1984, 1980, 1976, 1975, 1971, 1965, 1962, 1960, 1956, 1955, 1952, 1950, 1948, 1945, 1940, 1938, 1933, 1927, 1921, 1907, 1903
2011 NATIONAL AVE	2014, 2010, 2006, 2000, 1995, 1992, 1991, 1989, 1985, 1984, 1980, 1976, 1975, 1971, 1970, 1966, 1965, 1962, 1961, 1960, 1956, 1955, 1950, 1945, 1940, 1907, 1903
2013 MAIN	2014, 2010, 2006, 2000, 1995, 1992, 1991, 1989, 1985, 1984, 1980, 1976, 1975, 1971, 1970, 1966, 1965, 1962, 1961, 1956, 1955, 1952, 1950, 1948, 1945, 1943, 1940, 1938, 1933, 1927, 1921, 1907, 1903
2013 MAIN ST	2014, 2010, 2006, 1995, 1992, 1991, 1989, 1985, 1976, 1971, 1965, 1962, 1961, 1960, 1956, 1955, 1952, 1950, 1948, 1945, 1943, 1940, 1938, 1933, 1927, 1921, 1907, 1903

FINDINGS

Address Researched

Address Not Identified in Research Source

2014 MAIN ST	2014, 2010, 1995, 1992, 1991, 1989, 1985, 1984, 1980, 1976, 1975, 1971, 1970, 1966, 1965, 1962, 1961, 1960, 1956, 1955, 1952, 1950, 1948, 1945, 1943, 1940, 1938, 1933, 1927, 1921, 1907, 1903
2015 MAIN	2014, 2010, 2006, 2000, 1995, 1991, 1989, 1985, 1984, 1980, 1976, 1975, 1971, 1970, 1966, 1965, 1962, 1961, 1956, 1955, 1952, 1950, 1948, 1945, 1943, 1940, 1938, 1933, 1927, 1921, 1907, 1903
2015 MAIN ST	2014, 2010, 1995, 1992, 1991, 1985, 1976, 1971, 1965, 1962, 1960, 1956, 1955, 1952, 1950, 1948, 1945, 1940, 1938, 1933, 1927, 1921, 1907, 1903
2015 Main St	2006, 2000, 1995, 1992, 1991, 1989, 1985, 1984, 1980, 1976, 1975, 1971, 1970, 1966, 1965, 1962, 1961, 1960, 1956, 1955, 1952, 1950, 1948, 1945, 1943, 1940, 1938, 1933, 1927, 1921, 1907, 1903
2015 Main St	2006, 2000, 1995, 1992, 1991, 1989, 1985, 1984, 1980, 1976, 1975, 1971, 1970, 1966, 1965, 1962, 1961, 1960, 1956, 1955, 1952, 1950, 1948, 1945, 1943, 1940, 1938, 1933, 1927, 1921, 1907, 1903
2016 NEWTON AVE	2014, 2010, 1995, 1991, 1985, 1976, 1971, 1965, 1962, 1960, 1956, 1955, 1950, 1945, 1940, 1938, 1933, 1927, 1921, 1907, 1903
2017 NATIONAL AVE	2014, 2010, 1995, 1992, 1991, 1985, 1976, 1971, 1965, 1962, 1960, 1956, 1955, 1950, 1940, 1907, 1903
2017 NATIONAL GLN	2014, 2010, 2006, 2000, 1995, 1992, 1991, 1989, 1985, 1984, 1980, 1976, 1975, 1971, 1970, 1966, 1965, 1962, 1961, 1956, 1952, 1950, 1948, 1945, 1943, 1940, 1938, 1933, 1927, 1921, 1907, 1903
2017 NEWTON AVE	2014, 2010, 1995, 1992, 1991, 1989, 1985, 1984, 1980, 1976, 1975, 1971, 1970, 1966, 1965, 1962, 1961, 1960, 1956, 1955, 1952, 1950, 1948, 1945, 1943, 1940, 1938, 1933, 1927, 1921, 1907, 1903
2018 NEWTON AVE	2014, 2010, 1995, 1992, 1991, 1985, 1976, 1971, 1965, 1962, 1960, 1956, 1955, 1950, 1948, 1945, 1943, 1940, 1938, 1933, 1927, 1921, 1907, 1903
2019 MAIN	2014, 2010, 2006, 2000, 1995, 1992, 1991, 1989, 1985, 1984, 1980, 1976, 1975, 1971, 1970, 1966, 1965, 1962, 1961, 1960, 1956, 1952, 1950, 1948, 1943, 1940, 1938, 1933, 1927, 1921, 1907, 1903
2019 MAIN ST	2014, 2010, 2006, 2000, 1995, 1992, 1991, 1989, 1985, 1984, 1980, 1976, 1975, 1971, 1970, 1966, 1965, 1962, 1961, 1960, 1956, 1955, 1950, 1945, 1943, 1940, 1938, 1933, 1927, 1921, 1907, 1903
2019 NATIONAL AVE	2014, 2010, 1995, 1992, 1991, 1989, 1985, 1976, 1971, 1965, 1962, 1960, 1956, 1955, 1952, 1950, 1948, 1945, 1943, 1940, 1938, 1933, 1927, 1921, 1907, 1903
2019 NATIONAL GLN	2014, 2010, 2006, 2000, 1995, 1992, 1991, 1989, 1985, 1984, 1980, 1976, 1975, 1971, 1970, 1966, 1965, 1962, 1961, 1956, 1952, 1950, 1948, 1945, 1943, 1940, 1938, 1933, 1927, 1921, 1907, 1903
2020 NATIONAL AVE	2014, 2010, 2006, 2000, 1995, 1992, 1991, 1989, 1985, 1984, 1980, 1976, 1975, 1971, 1970, 1966, 1965, 1962, 1961, 1960, 1956, 1955, 1950, 1945, 1943, 1938, 1933, 1927, 1921, 1907, 1903
2020 NATIONAL AVE S	2014, 2010, 2006, 2000, 1995, 1992, 1991, 1989, 1985, 1984, 1980, 1976, 1975, 1971, 1970, 1966, 1965, 1962, 1961, 1960, 1955, 1952, 1950, 1948, 1945, 1943, 1940, 1938, 1933, 1927, 1921, 1907, 1903
2020 NATIONAL GLN	2014, 2010, 2006, 2000, 1995, 1992, 1991, 1989, 1985, 1984, 1980, 1976, 1975, 1971, 1970, 1966, 1965, 1962, 1961, 1956, 1952, 1950, 1948, 1945, 1943, 1940, 1938, 1933, 1927, 1921, 1907, 1903
2020 NEWTON AVE	2014, 2010, 1995, 1992, 1991, 1989, 1985, 1976, 1971, 1965, 1962, 1960, 1956, 1955, 1950, 1948, 1945, 1943, 1940, 1938, 1933, 1927, 1921, 1907, 1903
2021 MAIN ST	2014, 2010, 2006, 2000, 1995, 1992, 1991, 1989, 1985, 1984, 1980, 1976, 1975, 1971, 1966, 1965, 1962, 1961, 1960, 1956, 1955, 1952, 1950, 1948, 1945, 1943, 1940, 1938, 1933, 1927, 1921, 1907, 1903

FINDINGS

Address Researched

Address Not Identified in Research Source

2021 NATIONAL AVE	2014, 2010, 2000, 1995, 1992, 1991, 1989, 1985, 1976, 1971, 1965, 1962, 1960, 1956, 1955, 1950, 1940, 1907, 1903
2021 NATIONAL GLN	2014, 2010, 2006, 2000, 1995, 1992, 1991, 1989, 1985, 1984, 1980, 1976, 1975, 1971, 1970, 1966, 1965, 1962, 1961, 1960, 1956, 1952, 1950, 1948, 1945, 1943, 1940, 1938, 1933, 1927, 1921, 1907, 1903
2021 NEWTON AVE	2014, 2010, 1995, 1992, 1991, 1989, 1985, 1984, 1980, 1976, 1975, 1971, 1970, 1966, 1965, 1962, 1961, 1960, 1956, 1955, 1952, 1950, 1948, 1945, 1943, 1940, 1938, 1933, 1927, 1921, 1907, 1903
2022 NATIONAL AVE	2014, 2010, 2006, 2000, 1995, 1992, 1991, 1989, 1985, 1984, 1980, 1976, 1975, 1971, 1965, 1962, 1960, 1956, 1955, 1950, 1940, 1907, 1903
2022 NATIONAL GLN	2014, 2010, 2006, 2000, 1995, 1992, 1991, 1989, 1985, 1984, 1980, 1976, 1975, 1971, 1970, 1966, 1965, 1962, 1961, 1956, 1952, 1950, 1948, 1945, 1943, 1940, 1938, 1933, 1927, 1921, 1907, 1903
2022 NEWTON AVE	2014, 2010, 1995, 1991, 1985, 1976, 1971, 1965, 1962, 1960, 1956, 1955, 1952, 1950, 1945, 1940, 1907, 1903
2022 Newton Ave	2006, 2000, 1995, 1992, 1991, 1989, 1985, 1984, 1980, 1976, 1975, 1971, 1970, 1966, 1965, 1962, 1961, 1960, 1956, 1955, 1952, 1950, 1948, 1945, 1943, 1940, 1938, 1933, 1927, 1921, 1907, 1903
2022 Newton Ave	2006, 2000, 1995, 1992, 1991, 1989, 1985, 1984, 1980, 1976, 1975, 1971, 1970, 1966, 1965, 1962, 1961, 1960, 1956, 1955, 1952, 1950, 1948, 1945, 1943, 1940, 1938, 1933, 1927, 1921, 1907, 1903
2022 Newton Avenue	2014, 2010, 1995, 1991, 1985, 1976, 1971, 1965, 1962, 1960, 1956, 1955, 1952, 1950, 1945, 1940, 1907, 1903
2023 MAIN ST	2014, 2010, 2006, 2000, 1995, 1992, 1991, 1989, 1985, 1984, 1980, 1976, 1975, 1971, 1970, 1966, 1965, 1962, 1961, 1960, 1956, 1955, 1950, 1945, 1940, 1938, 1933, 1927, 1921, 1907, 1903
2024 MAIN ST	2014, 2010, 1995, 1992, 1991, 1989, 1985, 1984, 1980, 1976, 1975, 1971, 1970, 1966, 1965, 1962, 1961, 1960, 1956, 1955, 1952, 1950, 1948, 1945, 1943, 1940, 1938, 1933, 1927, 1921, 1907, 1903
2024 Main St	2014, 2006, 2000, 1995, 1992, 1991, 1989, 1985, 1984, 1980, 1976, 1975, 1971, 1970, 1966, 1965, 1962, 1961, 1960, 1956, 1955, 1952, 1950, 1948, 1945, 1943, 1940, 1938, 1933, 1927, 1921, 1907, 1903
2024 Main St	2014, 2006, 2000, 1995, 1992, 1991, 1989, 1985, 1984, 1980, 1976, 1975, 1971, 1970, 1966, 1965, 1962, 1961, 1960, 1956, 1955, 1952, 1950, 1948, 1945, 1943, 1940, 1938, 1933, 1927, 1921, 1907, 1903
2024 NEWTON AVE	2014, 2010, 2006, 2000, 1995, 1992, 1991, 1989, 1985, 1984, 1980, 1976, 1975, 1971, 1970, 1965, 1962, 1961, 1960, 1956, 1955, 1950, 1948, 1945, 1943, 1940, 1938, 1933, 1927, 1921, 1907, 1903
2025 HARBOR DR	2014, 2010, 2000, 1995, 1992, 1991, 1989, 1985, 1984, 1980, 1976, 1975, 1971, 1970, 1966, 1965, 1962, 1961, 1960, 1956, 1955, 1950, 1945, 1943, 1940, 1938, 1933, 1927, 1921, 1907, 1903
2025 HARBOR DR E	2014, 2010, 2006, 2000, 1995, 1992, 1991, 1989, 1985, 1976, 1971, 1965, 1962, 1960, 1956, 1955, 1950, 1948, 1945, 1943, 1940, 1938, 1933, 1927, 1921, 1907, 1903
2026 NATIONAL AVE	2014, 2010, 2006, 2000, 1995, 1992, 1991, 1989, 1985, 1984, 1980, 1976, 1975, 1971, 1970, 1965, 1962, 1960, 1956, 1955, 1950, 1940, 1907, 1903
2026 NATIONAL GLN	2014, 2010, 2006, 2000, 1995, 1992, 1991, 1989, 1985, 1984, 1980, 1976, 1975, 1971, 1970, 1966, 1965, 1962, 1961, 1960, 1956, 1952, 1950, 1948, 1945, 1943, 1940, 1938, 1933, 1927, 1921, 1907, 1903

FINDINGS

Address Researched

Address Not Identified in Research Source

2028 NEWTON AVE	2014, 2010, 2006, 2000, 1995, 1992, 1991, 1989, 1985, 1984, 1980, 1976, 1975, 1971, 1970, 1966, 1965, 1962, 1961, 1960, 1956, 1955, 1952, 1950, 1948, 1945, 1940, 1938, 1933, 1927, 1921, 1907, 1903
2029 NATIONAL AVE	2014, 2010, 1995, 1992, 1991, 1989, 1985, 1976, 1971, 1965, 1962, 1960, 1956, 1955, 1952, 1950, 1948, 1945, 1943, 1940, 1938, 1933, 1927, 1921, 1907, 1903
2029 NATIONAL GLN	2014, 2010, 2006, 2000, 1995, 1992, 1991, 1989, 1985, 1984, 1980, 1976, 1975, 1971, 1970, 1966, 1965, 1962, 1961, 1960, 1956, 1952, 1950, 1948, 1945, 1943, 1940, 1938, 1933, 1927, 1921, 1907, 1903
2029 NEWTON AVE	2014, 2010, 1995, 1992, 1991, 1989, 1985, 1984, 1980, 1976, 1975, 1971, 1970, 1966, 1965, 1962, 1961, 1960, 1956, 1955, 1952, 1950, 1948, 1945, 1943, 1940, 1938, 1933, 1927, 1921, 1907, 1903
2030 MAIN ST	2014, 2010, 1995, 1992, 1991, 1989, 1985, 1984, 1980, 1976, 1975, 1971, 1970, 1966, 1965, 1962, 1961, 1960, 1956, 1955, 1952, 1950, 1948, 1945, 1943, 1940, 1938, 1933, 1927, 1921, 1907, 1903
2030 NATIONAL AVE	2014, 2010, 2006, 2000, 1995, 1992, 1991, 1989, 1985, 1984, 1980, 1976, 1975, 1971, 1970, 1965, 1962, 1960, 1956, 1955, 1950, 1945, 1940, 1907, 1903
2030 NATIONAL AVE S	2014, 2010, 2006, 2000, 1995, 1992, 1991, 1989, 1985, 1984, 1980, 1976, 1975, 1971, 1970, 1966, 1965, 1962, 1961, 1960, 1955, 1952, 1950, 1948, 1945, 1943, 1940, 1938, 1933, 1927, 1921, 1907, 1903
2030 NATIONAL GLN	2014, 2010, 2006, 2000, 1995, 1992, 1991, 1989, 1985, 1984, 1980, 1976, 1975, 1971, 1970, 1966, 1965, 1962, 1961, 1956, 1952, 1950, 1948, 1945, 1943, 1940, 1938, 1933, 1927, 1921, 1907, 1903
2031 MAIN ST	2014, 2010, 2006, 1995, 1992, 1991, 1989, 1985, 1984, 1980, 1976, 1975, 1971, 1970, 1966, 1965, 1962, 1960, 1956, 1955, 1952, 1950, 1948, 1945, 1943, 1940, 1938, 1933, 1927, 1921, 1907, 1903
2031 NATIONAL AVE	2014, 2010, 2006, 2000, 1995, 1992, 1991, 1989, 1985, 1976, 1971, 1965, 1962, 1960, 1956, 1955, 1950, 1945, 1940, 1907, 1903
2031 NATIONAL GLN	2014, 2010, 2006, 2000, 1995, 1992, 1991, 1989, 1985, 1984, 1980, 1976, 1975, 1971, 1970, 1966, 1965, 1962, 1961, 1960, 1956, 1952, 1950, 1948, 1945, 1943, 1940, 1938, 1933, 1927, 1921, 1907, 1903
2032 NEWTON AVE	2014, 2010, 1995, 1992, 1991, 1989, 1985, 1976, 1971, 1965, 1962, 1960, 1956, 1955, 1950, 1940, 1938, 1933, 1927, 1921, 1907, 1903
2033 MAIN ST	2014, 2010, 2006, 2000, 1995, 1992, 1991, 1989, 1985, 1984, 1980, 1976, 1975, 1971, 1970, 1966, 1965, 1962, 1960, 1956, 1955, 1952, 1950, 1948, 1945, 1943, 1940, 1938, 1933, 1927, 1921, 1907, 1903
2033 NEWTON AVE	2014, 2010, 2006, 1995, 1992, 1991, 1989, 1985, 1984, 1980, 1976, 1975, 1971, 1970, 1966, 1965, 1962, 1961, 1960, 1956, 1955, 1952, 1950, 1948, 1945, 1943, 1940, 1938, 1933, 1927, 1921, 1907, 1903
2035 HARBOR DR E	2014, 2010, 2006, 2000, 1995, 1992, 1991, 1989, 1985, 1984, 1980, 1976, 1975, 1971, 1966, 1965, 1962, 1961, 1960, 1956, 1955, 1952, 1950, 1948, 1945, 1943, 1940, 1938, 1933, 1927, 1921, 1907, 1903
2035 MAIN	2014, 2010, 2006, 2000, 1995, 1992, 1991, 1989, 1985, 1984, 1980, 1976, 1975, 1971, 1970, 1966, 1965, 1962, 1961, 1960, 1956, 1955, 1952, 1950, 1948, 1943, 1940, 1938, 1933, 1927, 1921, 1907, 1903
2035 MAIN ST	2014, 2010, 2006, 1995, 1992, 1991, 1989, 1985, 1976, 1971, 1970, 1965, 1962, 1961, 1960, 1956, 1955, 1952, 1950, 1945, 1943, 1940, 1938, 1933, 1927, 1921, 1907, 1903
2035 NATIONAL AVE	2014, 2010, 2006, 2000, 1995, 1992, 1991, 1989, 1985, 1984, 1980, 1976, 1975, 1971, 1970, 1966, 1965, 1962, 1961, 1960, 1956, 1955, 1950, 1948, 1945, 1943, 1940, 1938, 1933, 1927, 1921, 1907, 1903

FINDINGS

<u>Address Researched</u>	<u>Address Not Identified in Research Source</u>
2035 NATIONAL AVE S	2014, 2010, 2006, 2000, 1995, 1992, 1991, 1989, 1985, 1984, 1980, 1976, 1975, 1971, 1970, 1966, 1965, 1962, 1961, 1960, 1955, 1952, 1950, 1948, 1945, 1943, 1940, 1938, 1933, 1927, 1921, 1907, 1903
2035 NATIONAL GLN	2014, 2010, 2006, 2000, 1995, 1992, 1991, 1989, 1985, 1984, 1980, 1976, 1975, 1971, 1970, 1966, 1965, 1962, 1961, 1956, 1952, 1950, 1948, 1945, 1943, 1940, 1938, 1933, 1927, 1921, 1907, 1903
2036 NATIONAL AVE	2014, 2010, 2006, 2000, 1995, 1992, 1991, 1989, 1985, 1984, 1980, 1976, 1975, 1971, 1970, 1965, 1962, 1960, 1956, 1955, 1950, 1948, 1945, 1943, 1940, 1938, 1933, 1927, 1921, 1907, 1903
2037 NATIONAL AVE	2014, 2010, 2006, 2000, 1995, 1991, 1985, 1976, 1971, 1965, 1962, 1960, 1956, 1955, 1950, 1940, 1907, 1903
2037 NATIONAL GLN	2014, 2010, 2006, 2000, 1995, 1992, 1991, 1989, 1985, 1984, 1980, 1976, 1975, 1971, 1970, 1966, 1965, 1962, 1961, 1956, 1952, 1950, 1948, 1945, 1943, 1940, 1938, 1933, 1927, 1921, 1907, 1903
2038 NATIONAL AVE	2014, 2010, 2006, 2000, 1995, 1992, 1991, 1989, 1985, 1984, 1980, 1976, 1975, 1971, 1970, 1965, 1962, 1961, 1960, 1956, 1955, 1952, 1950, 1948, 1945, 1943, 1940, 1938, 1933, 1927, 1921, 1907, 1903
2039 NATIONAL AVE	2014, 2010, 2006, 2000, 1995, 1991, 1985, 1976, 1971, 1965, 1962, 1960, 1956, 1955, 1950, 1945, 1940, 1938, 1933, 1927, 1921, 1907, 1903
2039 NATIONAL GLN	2014, 2010, 2006, 2000, 1995, 1992, 1991, 1989, 1985, 1984, 1980, 1976, 1975, 1971, 1970, 1966, 1965, 1962, 1961, 1956, 1952, 1950, 1948, 1945, 1943, 1940, 1938, 1933, 1927, 1921, 1907, 1903
2040 NATIONAL AVE	2014, 2010, 2006, 2000, 1995, 1992, 1991, 1989, 1985, 1984, 1980, 1976, 1975, 1971, 1970, 1966, 1965, 1962, 1961, 1960, 1956, 1955, 1950, 1945, 1943, 1940, 1938, 1933, 1927, 1921, 1907, 1903
2040 NATIONAL AVE S	2014, 2010, 2006, 2000, 1995, 1992, 1991, 1989, 1985, 1984, 1980, 1976, 1975, 1971, 1970, 1966, 1965, 1962, 1961, 1960, 1955, 1952, 1950, 1948, 1945, 1943, 1940, 1938, 1933, 1927, 1921, 1907, 1903
2040 NATIONAL GLN	2014, 2010, 2006, 2000, 1995, 1992, 1991, 1989, 1985, 1984, 1980, 1976, 1975, 1971, 1970, 1966, 1965, 1962, 1961, 1960, 1956, 1952, 1950, 1948, 1945, 1943, 1940, 1938, 1933, 1927, 1921, 1907, 1903
2040 NEWTON AVE	2014, 2010, 1995, 1992, 1991, 1989, 1985, 1976, 1971, 1965, 1962, 1960, 1956, 1955, 1950, 1940, 1907, 1903
2041 NEWTON AVE	2014, 2010, 1995, 1992, 1991, 1989, 1985, 1984, 1980, 1976, 1975, 1971, 1970, 1966, 1965, 1962, 1961, 1960, 1956, 1955, 1952, 1950, 1948, 1945, 1943, 1940, 1938, 1933, 1927, 1921, 1907, 1903
2042 MAIN ST	2014, 2010, 2006, 2000, 1995, 1992, 1991, 1989, 1985, 1984, 1980, 1976, 1975, 1971, 1970, 1966, 1965, 1962, 1961, 1960, 1956, 1955, 1952, 1950, 1948, 1945, 1943, 1940, 1938, 1933, 1921, 1907, 1903
2042 NEWTON AVE	2014, 2010, 1995, 1992, 1991, 1989, 1985, 1976, 1971, 1965, 1962, 1960, 1956, 1955, 1952, 1950, 1948, 1945, 1943, 1940, 1938, 1933, 1927, 1921, 1907, 1903
2043 MAIN	2014, 2010, 2006, 2000, 1995, 1991, 1989, 1985, 1984, 1980, 1976, 1975, 1971, 1970, 1966, 1965, 1962, 1961, 1960, 1956, 1955, 1952, 1950, 1948, 1945, 1943, 1940, 1938, 1933, 1927, 1921, 1907, 1903
2043 MAIN ST	2014, 2010, 1995, 1992, 1991, 1985, 1976, 1971, 1965, 1962, 1961, 1960, 1956, 1955, 1952, 1950, 1945, 1943, 1940, 1938, 1933, 1927, 1921, 1907, 1903
2043 NATIONAL AVE	2014, 2010, 2000, 1995, 1992, 1991, 1989, 1985, 1976, 1971, 1965, 1962, 1960, 1956, 1955, 1950, 1940, 1907, 1903
2044 MAIN ST	2014, 2010, 1995, 1992, 1991, 1989, 1985, 1984, 1980, 1976, 1975, 1971, 1970, 1966, 1965, 1962, 1961, 1960, 1956, 1955, 1952, 1950, 1948, 1945, 1943, 1940, 1938, 1933, 1927, 1921, 1907, 1903

FINDINGS

Address Researched

Address Not Identified in Research Source

2044 NEWTON AVE	2014, 2010, 1995, 1991, 1985, 1976, 1971, 1965, 1962, 1960, 1956, 1955, 1950, 1940, 1907, 1903
2045 MAIN ST	2014, 2010, 2006, 1995, 1992, 1991, 1989, 1985, 1984, 1980, 1976, 1971, 1965, 1962, 1960, 1956, 1955, 1950, 1945, 1943, 1940, 1938, 1933, 1927, 1921, 1907, 1903
2045 NATIONAL AVE	2014, 2010, 1995, 1992, 1991, 1989, 1985, 1976, 1971, 1965, 1962, 1960, 1956, 1955, 1950, 1940, 1907, 1903
2045 National Ave	2006, 2000, 1995, 1992, 1991, 1989, 1985, 1984, 1980, 1976, 1975, 1971, 1970, 1966, 1965, 1962, 1961, 1960, 1956, 1955, 1952, 1950, 1948, 1945, 1943, 1940, 1938, 1933, 1927, 1921, 1907, 1903
2045 National Ave	2006, 2000, 1995, 1992, 1991, 1989, 1985, 1984, 1980, 1976, 1975, 1971, 1970, 1966, 1965, 1962, 1961, 1960, 1956, 1955, 1952, 1950, 1948, 1945, 1943, 1940, 1938, 1933, 1927, 1921, 1907, 1903
2045 NEWTON AVE	2014, 2010, 1995, 1992, 1991, 1989, 1985, 1984, 1980, 1976, 1975, 1971, 1970, 1966, 1965, 1962, 1961, 1960, 1956, 1955, 1952, 1950, 1948, 1940, 1927, 1921, 1907, 1903
2046 MAIN ST	2014, 2010, 2006, 2000, 1995, 1992, 1991, 1989, 1985, 1984, 1980, 1976, 1975, 1971, 1970, 1966, 1965, 1962, 1961, 1960, 1956, 1955, 1952, 1950, 1948, 1945, 1940, 1927, 1921, 1907, 1903
2046 NEWTON AVE	2014, 2010, 2006, 1995, 1991, 1985, 1976, 1971, 1965, 1962, 1960, 1956, 1955, 1950, 1943, 1940, 1933, 1927, 1921, 1907, 1903
2046 Newton Avenue	2014, 2010, 2006, 1995, 1991, 1985, 1976, 1971, 1965, 1962, 1960, 1956, 1955, 1950, 1943, 1940, 1933, 1927, 1921, 1907, 1903
2047 MAIN	2014, 2010, 2006, 2000, 1995, 1992, 1991, 1989, 1985, 1984, 1980, 1976, 1975, 1971, 1970, 1966, 1965, 1962, 1961, 1956, 1955, 1952, 1950, 1948, 1945, 1943, 1940, 1938, 1933, 1927, 1921, 1907, 1903
2048 NATIONAL AVE	2014, 2010, 2006, 2000, 1995, 1992, 1991, 1989, 1985, 1984, 1980, 1976, 1975, 1971, 1970, 1965, 1962, 1960, 1956, 1955, 1950, 1948, 1945, 1943, 1940, 1938, 1933, 1927, 1921, 1907, 1903
2048 NATIONAL GLN	2014, 2010, 2006, 2000, 1995, 1992, 1991, 1989, 1985, 1984, 1980, 1976, 1975, 1971, 1970, 1966, 1965, 1962, 1961, 1956, 1952, 1950, 1948, 1945, 1943, 1940, 1938, 1933, 1927, 1921, 1907, 1903
2049 MAIN	2014, 2010, 2006, 2000, 1995, 1991, 1989, 1985, 1984, 1980, 1976, 1975, 1971, 1970, 1966, 1965, 1962, 1961, 1956, 1952, 1950, 1948, 1945, 1943, 1940, 1938, 1933, 1927, 1921, 1907, 1903
2049 MAIN ST	2014, 2010, 1995, 1992, 1991, 1985, 1976, 1971, 1965, 1962, 1960, 1956, 1955, 1950, 1948, 1945, 1943, 1940, 1938, 1933, 1927, 1921, 1907, 1903
2049 Main St	2006, 2000, 1995, 1992, 1991, 1989, 1985, 1984, 1980, 1976, 1975, 1971, 1970, 1966, 1965, 1962, 1961, 1960, 1956, 1955, 1952, 1950, 1948, 1945, 1943, 1940, 1938, 1933, 1927, 1921, 1907, 1903
2049 Main St	2006, 2000, 1995, 1992, 1991, 1989, 1985, 1984, 1980, 1976, 1975, 1971, 1970, 1966, 1965, 1962, 1961, 1960, 1956, 1955, 1952, 1950, 1948, 1945, 1943, 1940, 1938, 1933, 1927, 1921, 1907, 1903
2049 Main Street	2014, 2010, 1995, 1991, 1985, 1976, 1971, 1965, 1962, 1956, 1950, 1948, 1945, 1943, 1940, 1938, 1933, 1927, 1921, 1907, 1903
2049 NATIONAL AVE	2014, 2010, 1995, 1991, 1985, 1976, 1971, 1965, 1962, 1960, 1956, 1955, 1950, 1940, 1907, 1903
2049 NATIONAL GLN	2014, 2010, 2006, 2000, 1995, 1992, 1991, 1989, 1985, 1984, 1980, 1976, 1975, 1971, 1970, 1966, 1965, 1962, 1961, 1960, 1956, 1952, 1950, 1948, 1945, 1943, 1940, 1938, 1933, 1927, 1921, 1907, 1903

FINDINGS

<u>Address Researched</u>	<u>Address Not Identified in Research Source</u>
2050 MAIN ST	2014, 2010, 1995, 1992, 1991, 1989, 1985, 1984, 1980, 1976, 1975, 1971, 1970, 1966, 1965, 1962, 1961, 1960, 1956, 1955, 1952, 1950, 1948, 1945, 1943, 1940, 1938, 1933, 1927, 1921, 1907, 1903
2050 NATIONAL AVE	2014, 2010, 2006, 2000, 1995, 1992, 1991, 1989, 1985, 1984, 1980, 1976, 1975, 1971, 1970, 1965, 1962, 1960, 1956, 1955, 1952, 1950, 1940, 1927, 1921, 1907, 1903
2050 NATIONAL GLN	2014, 2010, 2006, 2000, 1995, 1992, 1991, 1989, 1985, 1984, 1980, 1976, 1975, 1971, 1970, 1966, 1965, 1962, 1961, 1956, 1952, 1950, 1948, 1945, 1943, 1940, 1938, 1933, 1927, 1921, 1907, 1903
2051 NATIONAL AVE	2014, 2010, 2000, 1995, 1992, 1991, 1989, 1985, 1976, 1971, 1965, 1962, 1960, 1956, 1955, 1950, 1945, 1940, 1907, 1903
2051 NATIONAL GLN	2014, 2010, 2006, 2000, 1995, 1992, 1991, 1989, 1985, 1984, 1980, 1976, 1975, 1971, 1970, 1966, 1965, 1962, 1961, 1956, 1952, 1950, 1948, 1945, 1943, 1940, 1938, 1933, 1927, 1921, 1907, 1903
2051 NEWTON AVE	2014, 2010, 1995, 1992, 1991, 1989, 1985, 1984, 1980, 1976, 1975, 1971, 1970, 1966, 1965, 1962, 1961, 1960, 1956, 1955, 1952, 1950, 1948, 1945, 1943, 1940, 1938, 1933, 1927, 1921, 1907, 1903
2053 NEWTON AVE	2014, 2010, 2006, 2000, 1995, 1992, 1991, 1989, 1985, 1984, 1980, 1976, 1975, 1971, 1970, 1966, 1965, 1962, 1961, 1960, 1956, 1955, 1952, 1950, 1948, 1940, 1907, 1903
2054 NEWTON AVE	2014, 2010, 1995, 1992, 1991, 1989, 1985, 1976, 1971, 1965, 1962, 1960, 1956, 1955, 1952, 1950, 1948, 1945, 1943, 1940, 1938, 1933, 1927, 1921, 1907, 1903
2055 NATIONAL AVE	2014, 2010, 1995, 1991, 1985, 1976, 1971, 1970, 1965, 1962, 1960, 1956, 1955, 1950, 1945, 1940, 1938, 1907, 1903
2055 National Ave	2006, 2000, 1995, 1992, 1991, 1989, 1985, 1984, 1980, 1976, 1975, 1971, 1970, 1966, 1965, 1962, 1961, 1960, 1956, 1955, 1952, 1950, 1948, 1945, 1943, 1940, 1938, 1933, 1927, 1921, 1907, 1903
2055 National Ave	2006, 2000, 1995, 1992, 1991, 1989, 1985, 1984, 1980, 1976, 1975, 1971, 1970, 1966, 1965, 1962, 1961, 1960, 1956, 1955, 1952, 1950, 1948, 1945, 1943, 1940, 1938, 1933, 1927, 1921, 1907, 1903
2055 NATIONAL GLN	2014, 2010, 2006, 2000, 1995, 1992, 1991, 1989, 1985, 1984, 1980, 1976, 1975, 1971, 1970, 1966, 1965, 1962, 1961, 1956, 1952, 1950, 1948, 1945, 1943, 1940, 1938, 1933, 1927, 1921, 1907, 1903
2056 MAIN	2014, 2010, 2006, 2000, 1995, 1992, 1991, 1989, 1985, 1984, 1980, 1976, 1975, 1971, 1970, 1966, 1965, 1962, 1961, 1960, 1956, 1955, 1952, 1950, 1948, 1943, 1940, 1938, 1933, 1927, 1907, 1903
2056 MAIN ST	2014, 2010, 2006, 2000, 1995, 1992, 1991, 1989, 1985, 1984, 1980, 1976, 1975, 1971, 1970, 1966, 1965, 1962, 1961, 1960, 1956, 1955, 1952, 1950, 1948, 1945, 1940, 1921, 1907, 1903
2056 NEWTON AVE	2014, 2010, 1995, 1992, 1991, 1985, 1976, 1971, 1965, 1962, 1960, 1956, 1955, 1950, 1940, 1907, 1903
2057 NEWTON AVE	2014, 2010, 2000, 1995, 1992, 1991, 1989, 1985, 1984, 1980, 1976, 1975, 1971, 1970, 1966, 1965, 1962, 1961, 1960, 1956, 1955, 1952, 1950, 1948, 1940, 1938, 1933, 1927, 1921, 1907, 1903
2057 Newton Ave	2006, 2000, 1995, 1992, 1991, 1989, 1985, 1984, 1980, 1976, 1975, 1971, 1970, 1966, 1965, 1962, 1961, 1960, 1956, 1955, 1952, 1950, 1948, 1945, 1943, 1940, 1938, 1933, 1927, 1921, 1907, 1903
2057 Newton Ave	2006, 2000, 1995, 1992, 1991, 1989, 1985, 1984, 1980, 1976, 1975, 1971, 1970, 1966, 1965, 1962, 1961, 1960, 1956, 1955, 1952, 1950, 1948, 1945, 1943, 1940, 1938, 1933, 1927, 1921, 1907, 1903

FINDINGS

Address Researched

Address Not Identified in Research Source

2058 MAIN ST	2014, 2010, 1995, 1992, 1991, 1989, 1985, 1984, 1980, 1976, 1975, 1971, 1970, 1966, 1965, 1962, 1961, 1960, 1956, 1955, 1952, 1950, 1948, 1945, 1943, 1940, 1938, 1933, 1927, 1921, 1907, 1903
2058 NEWTON AVE	2014, 2010, 2006, 2000, 1995, 1992, 1991, 1989, 1985, 1984, 1980, 1976, 1975, 1971, 1970, 1966, 1965, 1962, 1961, 1960, 1956, 1955, 1952, 1950, 1948, 1945, 1940, 1938, 1933, 1927, 1921, 1907, 1903
2059 NATIONAL AVE	2014, 2010, 1995, 1991, 1985, 1976, 1971, 1965, 1962, 1960, 1956, 1955, 1950, 1940, 1907, 1903
2059 NATIONAL GLN	2014, 2010, 2006, 2000, 1995, 1992, 1991, 1989, 1985, 1984, 1980, 1976, 1975, 1971, 1970, 1966, 1965, 1962, 1961, 1956, 1952, 1950, 1948, 1945, 1943, 1940, 1938, 1933, 1927, 1921, 1907, 1903
2059 NEWTON AVE	2014, 2010, 2006, 2000, 1995, 1992, 1991, 1989, 1985, 1984, 1980, 1976, 1975, 1971, 1970, 1966, 1965, 1962, 1961, 1960, 1956, 1955, 1952, 1950, 1948, 1945, 1940, 1938, 1933, 1927, 1921, 1907, 1903
2060 NATIONAL AVE	2014, 2010, 2006, 2000, 1995, 1992, 1991, 1989, 1985, 1984, 1980, 1976, 1975, 1971, 1965, 1962, 1960, 1956, 1955, 1950, 1940, 1907, 1903
2060 NATIONAL GLN	2014, 2010, 2006, 2000, 1995, 1992, 1991, 1989, 1985, 1984, 1980, 1976, 1975, 1971, 1970, 1966, 1965, 1962, 1961, 1956, 1952, 1950, 1948, 1945, 1943, 1940, 1938, 1933, 1927, 1921, 1907, 1903
2060 NEWTON AVE	2014, 2010, 1995, 1992, 1991, 1989, 1985, 1976, 1971, 1965, 1962, 1960, 1956, 1955, 1950, 1940, 1921, 1907, 1903
2061 NATIONAL AVE	2014, 2010, 1995, 1992, 1991, 1989, 1985, 1976, 1971, 1965, 1962, 1960, 1956, 1955, 1952, 1950, 1948, 1945, 1943, 1940, 1938, 1933, 1927, 1921, 1907, 1903
2061 NATIONAL GLN	2014, 2010, 2006, 2000, 1995, 1992, 1991, 1989, 1985, 1984, 1980, 1976, 1975, 1971, 1970, 1966, 1965, 1962, 1961, 1956, 1952, 1950, 1948, 1945, 1943, 1940, 1938, 1933, 1927, 1921, 1907, 1903
2061 NEWTON AVE	2014, 2010, 1995, 1992, 1991, 1989, 1985, 1984, 1980, 1976, 1975, 1971, 1970, 1966, 1965, 1962, 1961, 1960, 1956, 1955, 1952, 1950, 1948, 1945, 1940, 1933, 1927, 1921, 1907, 1903
2062 NEWTON AVE	2014, 2010, 2000, 1995, 1992, 1991, 1985, 1976, 1971, 1965, 1962, 1960, 1956, 1955, 1950, 1945, 1943, 1940, 1938, 1933, 1927, 1921, 1907, 1903
2064 NATIONAL AVE	2014, 2010, 2000, 1995, 1992, 1991, 1989, 1985, 1984, 1980, 1976, 1975, 1971, 1970, 1966, 1965, 1962, 1961, 1960, 1956, 1955, 1952, 1950, 1948, 1945, 1943, 1940, 1938, 1933, 1927, 1921, 1907, 1903
2064 NEWTON AVE	2014, 2010, 1995, 1992, 1991, 1989, 1985, 1976, 1971, 1965, 1962, 1960, 1956, 1955, 1950, 1948, 1945, 1943, 1940, 1938, 1933, 1927, 1921, 1907, 1903
2065 NEWTON AVE	2014, 2010, 1995, 1992, 1991, 1989, 1985, 1984, 1980, 1976, 1975, 1971, 1970, 1966, 1965, 1962, 1961, 1960, 1956, 1955, 1952, 1950, 1948, 1945, 1943, 1940, 1938, 1933, 1927, 1921, 1907, 1903
2068 MAIN ST	2014, 2010, 2000, 1995, 1992, 1991, 1989, 1985, 1984, 1980, 1976, 1975, 1971, 1970, 1966, 1965, 1962, 1961, 1960, 1956, 1955, 1952, 1950, 1948, 1945, 1943, 1940, 1938, 1933, 1927, 1921, 1907, 1903
2068 Main St	2010, 2006, 2000, 1995, 1992, 1991, 1989, 1985, 1984, 1980, 1976, 1975, 1971, 1970, 1966, 1965, 1962, 1961, 1960, 1956, 1955, 1952, 1950, 1948, 1945, 1943, 1940, 1938, 1933, 1927, 1921, 1907, 1903
2068 Main St	2010, 2006, 2000, 1995, 1992, 1991, 1989, 1985, 1984, 1980, 1976, 1975, 1971, 1970, 1966, 1965, 1962, 1961, 1960, 1956, 1955, 1952, 1950, 1948, 1945, 1943, 1940, 1938, 1933, 1927, 1921, 1907, 1903
2068 NATIONAL AVE	2014, 2010, 2006, 2000, 1995, 1992, 1991, 1989, 1985, 1984, 1980, 1976, 1975, 1971, 1970, 1965, 1962, 1960, 1956, 1955, 1950, 1940, 1907, 1903

FINDINGS

Address Researched

Address Not Identified in Research Source

2068 NATIONAL GLN	2014, 2010, 2006, 2000, 1995, 1992, 1991, 1989, 1985, 1984, 1980, 1976, 1975, 1971, 1970, 1966, 1965, 1962, 1961, 1956, 1955, 1952, 1950, 1948, 1945, 1943, 1940, 1938, 1933, 1927, 1921, 1907, 1903
2068 NEWTON AVE	2014, 2010, 2006, 2000, 1995, 1992, 1991, 1989, 1985, 1984, 1980, 1976, 1975, 1971, 1970, 1966, 1965, 1962, 1961, 1960, 1956, 1955, 1952, 1950, 1948, 1945, 1940, 1907, 1903
2069 NEWTON AVE	2014, 2010, 2006, 2000, 1995, 1992, 1991, 1989, 1985, 1984, 1980, 1976, 1975, 1971, 1970, 1966, 1965, 1962, 1961, 1960, 1956, 1955, 1952, 1950, 1948, 1940, 1907, 1903
2070 NEWTON AVE	2014, 2010, 2006, 2000, 1995, 1992, 1991, 1989, 1985, 1984, 1980, 1976, 1975, 1971, 1970, 1966, 1965, 1962, 1961, 1960, 1956, 1955, 1952, 1950, 1948, 1945, 1943, 1940, 1938, 1907, 1903
2072 NATIONAL AVE	2014, 2010, 2006, 2000, 1995, 1992, 1991, 1989, 1985, 1984, 1980, 1976, 1975, 1971, 1970, 1965, 1962, 1960, 1956, 1955, 1950, 1945, 1940, 1921, 1907, 1903
2072 NATIONAL GLN	2014, 2010, 2006, 2000, 1995, 1992, 1991, 1989, 1985, 1984, 1980, 1976, 1975, 1971, 1970, 1966, 1965, 1962, 1961, 1960, 1956, 1952, 1950, 1948, 1945, 1943, 1940, 1938, 1933, 1927, 1921, 1907, 1903
2072 NEWTON	2014, 2010, 2006, 2000, 1995, 1992, 1991, 1989, 1985, 1984, 1980, 1976, 1975, 1971, 1970, 1966, 1965, 1962, 1961, 1960, 1956, 1955, 1952, 1950, 1948, 1945, 1943, 1940, 1938, 1933, 1927, 1907, 1903
2072 NEWTON AVE	2014, 2010, 2000, 1995, 1991, 1985, 1976, 1971, 1965, 1962, 1960, 1956, 1955, 1950, 1940, 1921, 1907, 1903
2074 MAIN ST	2014, 2010, 1995, 1992, 1991, 1989, 1985, 1984, 1980, 1976, 1975, 1971, 1970, 1966, 1965, 1962, 1961, 1960, 1956, 1955, 1952, 1950, 1948, 1945, 1943, 1940, 1938, 1933, 1927, 1921, 1907, 1903
2074 NATIONAL AVE	2014, 2010, 1995, 1991, 1985, 1976, 1971, 1965, 1962, 1960, 1956, 1955, 1950, 1945, 1940, 1938, 1933, 1927, 1921, 1907, 1903
2074 NATIONAL GLN	2014, 2010, 2006, 2000, 1995, 1992, 1991, 1989, 1985, 1984, 1980, 1976, 1975, 1971, 1970, 1966, 1965, 1962, 1961, 1956, 1952, 1950, 1948, 1945, 1943, 1940, 1938, 1933, 1927, 1921, 1907, 1903
2074 NEWTON AVE	2014, 2010, 1995, 1991, 1989, 1985, 1976, 1971, 1965, 1962, 1960, 1956, 1955, 1950, 1948, 1945, 1943, 1940, 1938, 1933, 1927, 1921, 1907, 1903
2075 NATIONAL AVE	2014, 2010, 2006, 2000, 1995, 1992, 1991, 1989, 1985, 1984, 1980, 1976, 1975, 1971, 1965, 1962, 1960, 1956, 1955, 1952, 1950, 1948, 1943, 1940, 1938, 1933, 1921, 1907, 1903
2075 NATIONAL GLN	2014, 2010, 2006, 2000, 1995, 1992, 1991, 1989, 1985, 1984, 1980, 1976, 1975, 1971, 1970, 1966, 1965, 1962, 1961, 1956, 1952, 1950, 1948, 1945, 1943, 1940, 1938, 1933, 1927, 1921, 1907, 1903
2075 NEWTON AVE	2014, 2010, 2006, 2000, 1995, 1992, 1991, 1989, 1985, 1984, 1980, 1976, 1975, 1971, 1970, 1966, 1965, 1962, 1961, 1960, 1956, 1955, 1952, 1950, 1948, 1945, 1940, 1907, 1903
2076 NEWTON AVE	2014, 2010, 1995, 1992, 1991, 1985, 1976, 1971, 1965, 1962, 1960, 1956, 1955, 1950, 1945, 1940, 1938, 1933, 1927, 1921, 1907, 1903
2079 NEWTON AVE	2014, 2010, 1995, 1992, 1991, 1989, 1985, 1984, 1980, 1976, 1975, 1971, 1970, 1966, 1965, 1962, 1961, 1960, 1956, 1955, 1952, 1950, 1948, 1945, 1943, 1940, 1938, 1933, 1927, 1921, 1907, 1903
2080 NEWTON AVE	2014, 2010, 1995, 1992, 1991, 1989, 1985, 1976, 1971, 1965, 1962, 1960, 1956, 1955, 1950, 1940, 1921, 1907, 1903
2082 MAIN	2014, 2010, 2006, 2000, 1995, 1992, 1991, 1989, 1985, 1984, 1980, 1976, 1975, 1971, 1970, 1966, 1965, 1962, 1961, 1960, 1956, 1955, 1952, 1950, 1948, 1945, 1943, 1940, 1938, 1933, 1927, 1907, 1903

FINDINGS

<u>Address Researched</u>	<u>Address Not Identified in Research Source</u>
2082 MAIN ST	2014, 2010, 2006, 2000, 1995, 1992, 1991, 1989, 1985, 1984, 1980, 1976, 1975, 1971, 1970, 1966, 1965, 1962, 1961, 1960, 1956, 1955, 1952, 1950, 1948, 1945, 1940, 1921, 1907, 1903
2082 NEWTON AVE	2014, 2010, 1995, 1991, 1989, 1985, 1976, 1971, 1965, 1962, 1960, 1956, 1955, 1952, 1950, 1948, 1945, 1943, 1940, 1938, 1933, 1927, 1921, 1907, 1903
2084 NATIONAL	2014, 2010, 2006, 2000, 1995, 1992, 1991, 1989, 1985, 1984, 1980, 1976, 1975, 1971, 1970, 1966, 1965, 1962, 1961, 1960, 1956, 1955, 1952, 1950, 1948, 1945, 1943, 1940, 1938, 1933, 1927, 1907, 1903
2084 NATIONAL AVE	2014, 2010, 2006, 1995, 1991, 1985, 1976, 1971, 1965, 1962, 1960, 1956, 1955, 1950, 1940, 1907, 1903
2084 NATIONAL GLN	2014, 2010, 2006, 2000, 1995, 1992, 1991, 1989, 1985, 1984, 1980, 1976, 1975, 1971, 1970, 1966, 1965, 1962, 1961, 1956, 1952, 1950, 1948, 1945, 1943, 1940, 1938, 1933, 1927, 1921, 1907, 1903
2085 NATIONAL AVE	2014, 2010, 1995, 1992, 1991, 1989, 1985, 1976, 1971, 1965, 1962, 1960, 1956, 1955, 1950, 1940, 1921, 1907, 1903
2085 NATIONAL GLN	2014, 2010, 2006, 2000, 1995, 1992, 1991, 1989, 1985, 1984, 1980, 1976, 1975, 1971, 1970, 1966, 1965, 1962, 1961, 1956, 1952, 1950, 1948, 1945, 1943, 1940, 1938, 1933, 1927, 1921, 1907, 1903
2085 NEWTON AVE	2014, 2010, 1995, 1992, 1991, 1989, 1985, 1984, 1980, 1976, 1975, 1971, 1970, 1966, 1965, 1962, 1961, 1960, 1956, 1955, 1952, 1950, 1948, 1945, 1943, 1940, 1938, 1933, 1927, 1921, 1907, 1903
2086 MAIN ST	2014, 2010, 1995, 1992, 1991, 1989, 1985, 1984, 1980, 1976, 1975, 1971, 1970, 1966, 1965, 1962, 1961, 1960, 1956, 1955, 1952, 1950, 1948, 1945, 1943, 1940, 1938, 1933, 1927, 1921, 1907, 1903
2086 Main St	2014, 2006, 2000, 1995, 1992, 1991, 1989, 1985, 1984, 1980, 1976, 1975, 1971, 1970, 1966, 1965, 1962, 1961, 1960, 1956, 1955, 1952, 1950, 1948, 1945, 1943, 1940, 1938, 1933, 1927, 1921, 1907, 1903
2086 Main St	2014, 2006, 2000, 1995, 1992, 1991, 1989, 1985, 1984, 1980, 1976, 1975, 1971, 1970, 1966, 1965, 1962, 1961, 1960, 1956, 1955, 1952, 1950, 1948, 1945, 1943, 1940, 1938, 1933, 1927, 1921, 1907, 1903
2087 NATIONAL AVE	2014, 2010, 1995, 1991, 1989, 1985, 1984, 1980, 1976, 1975, 1971, 1970, 1966, 1965, 1962, 1961, 1960, 1956, 1955, 1952, 1950, 1948, 1945, 1943, 1940, 1938, 1933, 1927, 1921, 1907, 1903
2090 MAIN ST	2014, 2010, 1995, 1992, 1991, 1989, 1985, 1984, 1980, 1976, 1975, 1971, 1970, 1966, 1965, 1962, 1961, 1960, 1956, 1955, 1952, 1950, 1948, 1945, 1943, 1940, 1938, 1933, 1927, 1921, 1907, 1903
2090 NATIONAL AVE	2014, 2010, 1995, 1991, 1985, 1976, 1971, 1965, 1962, 1960, 1956, 1955, 1950, 1945, 1940, 1907, 1903
2090 NATIONAL GLN	2014, 2010, 2006, 2000, 1995, 1992, 1991, 1989, 1985, 1984, 1980, 1976, 1975, 1971, 1970, 1966, 1965, 1962, 1961, 1960, 1956, 1952, 1950, 1948, 1945, 1943, 1940, 1938, 1933, 1927, 1921, 1907, 1903
2092 MAIN	2014, 2010, 2006, 2000, 1995, 1992, 1991, 1989, 1985, 1984, 1980, 1976, 1975, 1971, 1970, 1966, 1965, 1962, 1961, 1960, 1956, 1955, 1952, 1950, 1948, 1943, 1940, 1938, 1933, 1927, 1907, 1903
2092 MAIN ST	2014, 2010, 2006, 2000, 1995, 1992, 1991, 1989, 1985, 1984, 1980, 1976, 1975, 1971, 1970, 1966, 1965, 1962, 1961, 1960, 1956, 1955, 1952, 1950, 1948, 1945, 1940, 1921, 1907, 1903
2094 MAIN ST	2014, 2010, 1995, 1992, 1991, 1989, 1985, 1984, 1980, 1976, 1975, 1971, 1970, 1966, 1965, 1962, 1961, 1960, 1956, 1955, 1952, 1950, 1948, 1945, 1943, 1940, 1938, 1933, 1927, 1921, 1907, 1903

FINDINGS

<u>Address Researched</u>	<u>Address Not Identified in Research Source</u>
2094 Main St	2006, 2000, 1995, 1992, 1991, 1989, 1985, 1984, 1980, 1976, 1975, 1971, 1970, 1966, 1965, 1962, 1961, 1960, 1956, 1955, 1952, 1950, 1948, 1945, 1943, 1940, 1938, 1933, 1927, 1921, 1907, 1903
2094 Main St	2006, 2000, 1995, 1992, 1991, 1989, 1985, 1984, 1980, 1976, 1975, 1971, 1970, 1966, 1965, 1962, 1961, 1960, 1956, 1955, 1952, 1950, 1948, 1945, 1943, 1940, 1938, 1933, 1927, 1921, 1907, 1903
2095 NATIONAL GLN	2014, 2010, 2006, 2000, 1995, 1992, 1991, 1989, 1985, 1984, 1980, 1976, 1975, 1971, 1970, 1966, 1965, 1962, 1961, 1956, 1955, 1952, 1950, 1948, 1945, 1943, 1940, 1938, 1933, 1927, 1921, 1907, 1903
2096 NEWTON AVE	2014, 2010, 2006, 1995, 1992, 1991, 1985, 1976, 1971, 1965, 1962, 1960, 1956, 1955, 1950, 1940, 1907, 1903
2097 NEWTON AVE	2014, 2010, 1995, 1992, 1991, 1989, 1985, 1984, 1980, 1976, 1975, 1971, 1970, 1966, 1965, 1962, 1961, 1960, 1956, 1955, 1952, 1950, 1948, 1945, 1943, 1940, 1938, 1933, 1927, 1921, 1907, 1903
2100 NATIONAL AVE S	2014, 2010, 2006, 2000, 1995, 1992, 1991, 1989, 1985, 1984, 1980, 1976, 1975, 1971, 1970, 1966, 1965, 1962, 1961, 1960, 1955, 1952, 1950, 1948, 1945, 1943, 1940, 1938, 1933, 1927, 1921, 1907, 1903
2100 NATIONAL GLN	2014, 2010, 2006, 2000, 1995, 1992, 1991, 1989, 1985, 1984, 1980, 1976, 1975, 1971, 1970, 1966, 1965, 1962, 1961, 1956, 1955, 1952, 1950, 1948, 1945, 1943, 1940, 1938, 1933, 1927, 1921, 1907, 1903
2102 MAIN	2014, 2010, 2006, 2000, 1995, 1992, 1991, 1989, 1985, 1984, 1980, 1976, 1975, 1971, 1970, 1966, 1965, 1962, 1961, 1956, 1952, 1950, 1948, 1945, 1943, 1940, 1938, 1933, 1927, 1921, 1907, 1903
2102 Main St	2006, 2000, 1995, 1992, 1991, 1989, 1985, 1984, 1980, 1976, 1975, 1971, 1970, 1966, 1965, 1962, 1961, 1960, 1956, 1955, 1952, 1950, 1948, 1945, 1943, 1940, 1938, 1933, 1927, 1921, 1907, 1903
2102 Main St	2006, 2000, 1995, 1992, 1991, 1989, 1985, 1984, 1980, 1976, 1975, 1971, 1970, 1966, 1965, 1962, 1961, 1960, 1956, 1955, 1952, 1950, 1948, 1945, 1943, 1940, 1938, 1933, 1927, 1921, 1907, 1903
2102 MAIN ST	2014, 2010, 1995, 1992, 1991, 1985, 1976, 1971, 1965, 1962, 1960, 1956, 1955, 1950, 1948, 1945, 1943, 1940, 1938, 1933, 1927, 1921, 1907, 1903
2102 Main Street	2014, 2010, 1995, 1992, 1991, 1985, 1976, 1971, 1965, 1962, 1956, 1950, 1948, 1945, 1943, 1940, 1938, 1933, 1927, 1921, 1907, 1903
2104 MAIN	2014, 2010, 2006, 2000, 1995, 1992, 1991, 1989, 1985, 1984, 1980, 1976, 1975, 1971, 1970, 1966, 1965, 1962, 1961, 1960, 1956, 1955, 1952, 1950, 1948, 1943, 1940, 1938, 1933, 1927, 1921, 1907, 1903
2104 MAIN ST	2014, 2010, 2006, 2000, 1995, 1992, 1991, 1989, 1985, 1984, 1980, 1976, 1975, 1971, 1970, 1966, 1965, 1962, 1961, 1960, 1956, 1955, 1952, 1950, 1945, 1940, 1927, 1921, 1907, 1903
2104 Main Street	2014, 2010, 2006, 2000, 1995, 1992, 1991, 1989, 1985, 1984, 1980, 1976, 1975, 1971, 1970, 1966, 1965, 1962, 1961, 1960, 1956, 1955, 1952, 1950, 1940, 1927, 1921, 1907, 1903
2104 NATIONAL AVE	2014, 2010, 1995, 1991, 1985, 1976, 1971, 1965, 1962, 1960, 1956, 1955, 1950, 1940, 1921, 1907, 1903
2104 National Ave	2006, 2000, 1995, 1992, 1991, 1989, 1985, 1984, 1980, 1976, 1975, 1971, 1970, 1966, 1965, 1962, 1961, 1960, 1956, 1955, 1952, 1950, 1948, 1945, 1943, 1940, 1938, 1933, 1927, 1921, 1907, 1903
2104 National Ave	2006, 2000, 1995, 1992, 1991, 1989, 1985, 1984, 1980, 1976, 1975, 1971, 1970, 1966, 1965, 1962, 1961, 1960, 1956, 1955, 1952, 1950, 1948, 1945, 1943, 1940, 1938, 1933, 1927, 1921, 1907, 1903

FINDINGS

Address Researched

Address Not Identified in Research Source

2114 NATIONAL GLN	2014, 2010, 2006, 2000, 1995, 1992, 1991, 1989, 1985, 1984, 1980, 1976, 1975, 1971, 1970, 1966, 1965, 1962, 1961, 1960, 1956, 1952, 1950, 1948, 1945, 1943, 1940, 1938, 1933, 1927, 1921, 1907, 1903
2114 NEWTON AVE	2014, 2010, 1995, 1992, 1991, 1985, 1976, 1971, 1965, 1962, 1960, 1956, 1955, 1952, 1950, 1948, 1945, 1943, 1940, 1938, 1933, 1927, 1921, 1907, 1903
2115 NATIONAL AVE	2014, 2010, 2006, 2000, 1995, 1992, 1991, 1989, 1985, 1984, 1980, 1976, 1975, 1971, 1970, 1966, 1965, 1962, 1961, 1960, 1956, 1955, 1950, 1943, 1940, 1933, 1921, 1907, 1903
2115 NATIONAL AVE S	2014, 2010, 2006, 2000, 1995, 1992, 1991, 1989, 1985, 1984, 1980, 1976, 1975, 1971, 1970, 1966, 1965, 1962, 1961, 1960, 1955, 1952, 1950, 1948, 1945, 1943, 1940, 1938, 1933, 1927, 1921, 1907, 1903
2115 NATIONAL GLN	2014, 2010, 2006, 2000, 1995, 1992, 1991, 1989, 1985, 1984, 1980, 1976, 1975, 1971, 1970, 1966, 1965, 1962, 1961, 1956, 1952, 1950, 1948, 1945, 1943, 1940, 1938, 1933, 1927, 1921, 1907, 1903
2116 Main Street	2014, 2010, 2006, 2000, 1995, 1992, 1991, 1989, 1985, 1984, 1980, 1976, 1975, 1971, 1970, 1966, 1965, 1962, 1961, 1960, 1956, 1955, 1952, 1950, 1948, 1945, 1943, 1940, 1938, 1933, 1927, 1921, 1907, 1903
2116 NATIONAL AVE	2014, 2010, 2006, 2000, 1995, 1992, 1991, 1989, 1985, 1984, 1980, 1976, 1975, 1971, 1965, 1962, 1961, 1960, 1956, 1955, 1950, 1945, 1940, 1938, 1921, 1907, 1903
2116 NEWTON AVE	2014, 2010, 1995, 1992, 1991, 1989, 1985, 1976, 1971, 1965, 1962, 1960, 1956, 1955, 1950, 1940, 1921, 1907, 1903
2118 Main Street	2014, 2010, 2006, 2000, 1995, 1992, 1991, 1989, 1985, 1984, 1980, 1976, 1975, 1971, 1970, 1966, 1965, 1962, 1961, 1960, 1956, 1955, 1952, 1950, 1948, 1945, 1943, 1940, 1938, 1933, 1927, 1921, 1907, 1903
2119 NATIONAL AVE	2014, 2010, 2000, 1995, 1992, 1991, 1989, 1985, 1976, 1971, 1965, 1962, 1960, 1956, 1955, 1950, 1945, 1940, 1921, 1907, 1903
2119 NATIONAL GLN	2014, 2010, 2006, 2000, 1995, 1992, 1991, 1989, 1985, 1984, 1980, 1976, 1975, 1971, 1970, 1966, 1965, 1962, 1961, 1960, 1956, 1952, 1950, 1948, 1945, 1943, 1940, 1938, 1933, 1927, 1921, 1907, 1903
2120 MAIN	2014, 2010, 2006, 2000, 1995, 1989, 1985, 1984, 1980, 1976, 1975, 1971, 1970, 1966, 1965, 1962, 1961, 1956, 1952, 1950, 1948, 1945, 1943, 1940, 1938, 1933, 1927, 1921, 1907, 1903
2120 MAIN ST	2014, 2010, 1995, 1992, 1991, 1985, 1976, 1971, 1965, 1962, 1960, 1956, 1955, 1950, 1948, 1945, 1943, 1940, 1938, 1933, 1927, 1921, 1907, 1903
2120 Main St	2006, 2000, 1995, 1992, 1991, 1989, 1985, 1984, 1980, 1976, 1975, 1971, 1970, 1966, 1965, 1962, 1961, 1960, 1956, 1955, 1952, 1950, 1948, 1945, 1943, 1940, 1938, 1933, 1927, 1921, 1907, 1903
2120 Main St	2006, 2000, 1995, 1992, 1991, 1989, 1985, 1984, 1980, 1976, 1975, 1971, 1970, 1966, 1965, 1962, 1961, 1960, 1956, 1955, 1952, 1950, 1948, 1945, 1943, 1940, 1938, 1933, 1927, 1921, 1907, 1903
2120 Main Street	2014, 2010, 1995, 1985, 1976, 1971, 1965, 1962, 1956, 1950, 1948, 1945, 1943, 1940, 1938, 1933, 1927, 1921, 1907, 1903
2120 NATIONAL AVE	2014, 2010, 2006, 2000, 1995, 1992, 1991, 1989, 1985, 1984, 1980, 1976, 1975, 1971, 1970, 1966, 1965, 1962, 1961, 1960, 1956, 1955, 1950, 1945, 1940, 1907, 1903
2121 MAIN ST	2014, 2010, 2006, 2000, 1995, 1992, 1991, 1989, 1984, 1980, 1976, 1975, 1971, 1970, 1966, 1965, 1962, 1961, 1960, 1956, 1955, 1952, 1950, 1948, 1945, 1943, 1940, 1938, 1933, 1927, 1921, 1907, 1903
2121 NATIONAL AVE	2014, 2010, 1995, 1992, 1991, 1989, 1985, 1976, 1971, 1965, 1962, 1960, 1956, 1955, 1950, 1948, 1945, 1943, 1940, 1938, 1933, 1927, 1921, 1907, 1903

FINDINGS

Address Researched

Address Not Identified in Research Source

2121 NATIONAL GLN	2014, 2010, 2006, 2000, 1995, 1992, 1991, 1989, 1985, 1984, 1980, 1976, 1975, 1971, 1970, 1966, 1965, 1962, 1961, 1960, 1956, 1952, 1950, 1948, 1945, 1943, 1940, 1938, 1933, 1927, 1921, 1907, 1903
2121 NEWTON AVE	2014, 2010, 1995, 1991, 1985, 1976, 1971, 1965, 1962, 1960, 1956, 1955, 1950, 1945, 1940, 1907, 1903
2122 NEWTON AVE	2014, 2010, 1995, 1992, 1991, 1989, 1985, 1976, 1971, 1965, 1962, 1960, 1956, 1955, 1950, 1945, 1940, 1907, 1903
2123 NEWTON AVE	2014, 2010, 1995, 1991, 1985, 1976, 1971, 1965, 1962, 1960, 1956, 1955, 1952, 1950, 1948, 1945, 1943, 1940, 1938, 1933, 1927, 1921, 1907, 1903
2124 NATIONAL AVE	2014, 2010, 2006, 2000, 1995, 1992, 1991, 1989, 1985, 1984, 1980, 1976, 1975, 1971, 1970, 1966, 1965, 1962, 1961, 1960, 1956, 1955, 1952, 1950, 1948, 1945, 1943, 1940, 1938, 1921, 1907, 1903
2126 NATIONAL AVE	2014, 2010, 2000, 1995, 1992, 1991, 1989, 1985, 1976, 1971, 1965, 1962, 1960, 1956, 1955, 1950, 1945, 1940, 1907, 1903
2126 NATIONAL GLN	2014, 2010, 2006, 2000, 1995, 1992, 1991, 1989, 1985, 1984, 1980, 1976, 1975, 1971, 1970, 1966, 1965, 1962, 1961, 1956, 1952, 1950, 1948, 1945, 1943, 1940, 1938, 1933, 1927, 1921, 1907, 1903
2129 E NATIONAL AVE	2014, 2010, 2006, 2000, 1995, 1991, 1989, 1985, 1984, 1980, 1976, 1975, 1971, 1970, 1966, 1965, 1962, 1961, 1960, 1956, 1955, 1952, 1950, 1948, 1945, 1943, 1940, 1938, 1933, 1927, 1921, 1907, 1903
2129 NATIONAL AVE	2014, 2010, 1995, 1992, 1991, 1989, 1985, 1976, 1971, 1965, 1962, 1960, 1956, 1955, 1950, 1940, 1907, 1903
2129 NATIONAL GLN	2014, 2010, 2006, 2000, 1995, 1992, 1991, 1989, 1985, 1984, 1980, 1976, 1975, 1971, 1970, 1966, 1965, 1962, 1961, 1956, 1952, 1950, 1948, 1945, 1943, 1940, 1938, 1933, 1927, 1921, 1907, 1903
2130 NATIONAL AVE	2014, 2010, 1995, 1992, 1991, 1989, 1985, 1976, 1971, 1965, 1962, 1960, 1956, 1955, 1950, 1945, 1940, 1907, 1903
2130 NATIONAL GLN	2014, 2010, 2006, 2000, 1995, 1992, 1991, 1989, 1985, 1984, 1980, 1976, 1975, 1971, 1970, 1966, 1965, 1962, 1961, 1960, 1956, 1952, 1950, 1948, 1945, 1943, 1940, 1938, 1933, 1927, 1921, 1907, 1903
2130 NEWTON AVE	2014, 2010, 2006, 1995, 1991, 1985, 1976, 1971, 1965, 1962, 1960, 1956, 1955, 1952, 1950, 1943, 1940, 1921, 1907, 1903
2130 Newton Ave	2006, 2000, 1995, 1992, 1991, 1989, 1985, 1984, 1980, 1976, 1975, 1971, 1970, 1966, 1965, 1962, 1961, 1960, 1956, 1955, 1952, 1950, 1948, 1945, 1943, 1940, 1938, 1933, 1927, 1921, 1907, 1903
2130 Newton Ave	2006, 2000, 1995, 1992, 1991, 1989, 1985, 1984, 1980, 1976, 1975, 1971, 1970, 1966, 1965, 1962, 1961, 1960, 1956, 1955, 1952, 1950, 1948, 1945, 1943, 1940, 1938, 1933, 1927, 1921, 1907, 1903
2133 NATIONAL AVE	2014, 2010, 1995, 1991, 1985, 1976, 1971, 1965, 1962, 1960, 1956, 1955, 1950, 1945, 1940, 1927, 1921, 1907, 1903
2133 NATIONAL AVE S	2014, 2010, 2006, 2000, 1995, 1992, 1991, 1989, 1985, 1984, 1980, 1976, 1975, 1971, 1970, 1966, 1965, 1962, 1961, 1960, 1955, 1952, 1950, 1948, 1945, 1943, 1940, 1938, 1933, 1927, 1921, 1907, 1903
2134 NATIONAL AVE	2014, 2010, 2006, 2000, 1995, 1992, 1991, 1989, 1985, 1980, 1976, 1975, 1971, 1970, 1966, 1965, 1962, 1961, 1960, 1956, 1955, 1952, 1950, 1948, 1945, 1943, 1940, 1938, 1933, 1927, 1921, 1907, 1903
2135 NATIONAL AVE	2014, 2010, 1995, 1991, 1985, 1976, 1971, 1965, 1962, 1960, 1956, 1955, 1950, 1945, 1940, 1938, 1933, 1927, 1921, 1907, 1903
2135 NATIONAL GLN	2014, 2010, 2006, 2000, 1995, 1992, 1991, 1989, 1985, 1984, 1980, 1976, 1975, 1971, 1970, 1966, 1965, 1962, 1961, 1956, 1955, 1952, 1950, 1948, 1945, 1943, 1940, 1938, 1933, 1927, 1921, 1907, 1903

FINDINGS

Address Researched

Address Not Identified in Research Source

2136 NEWTON AVE	2014, 2010, 2006, 2000, 1995, 1992, 1991, 1989, 1985, 1984, 1980, 1976, 1975, 1971, 1970, 1966, 1965, 1962, 1961, 1960, 1956, 1955, 1952, 1950, 1948, 1945, 1943, 1940, 1938, 1907, 1903
2137 NATIONAL GLN	2014, 2010, 2006, 2000, 1995, 1992, 1991, 1989, 1985, 1984, 1980, 1976, 1975, 1971, 1970, 1966, 1965, 1962, 1961, 1956, 1952, 1950, 1948, 1945, 1943, 1940, 1938, 1933, 1927, 1921, 1907, 1903
2140 MAIN ST	2014, 2010, 2006, 2000, 1995, 1992, 1991, 1989, 1985, 1976, 1971, 1965, 1962, 1960, 1956, 1955, 1952, 1950, 1948, 1945, 1943, 1940, 1938, 1933, 1927, 1921, 1907, 1903
2141 MAIN	2014, 2010, 2006, 2000, 1995, 1991, 1989, 1985, 1984, 1980, 1976, 1975, 1971, 1970, 1966, 1965, 1962, 1961, 1956, 1952, 1950, 1948, 1945, 1943, 1940, 1938, 1933, 1927, 1921, 1907, 1903
2141 MAIN ST	2014, 2010, 2006, 1995, 1992, 1991, 1985, 1976, 1971, 1965, 1962, 1960, 1956, 1955, 1950, 1948, 1945, 1943, 1940, 1938, 1933, 1927, 1921, 1907, 1903
2141 NEWTON AVE	2014, 2010, 1995, 1991, 1985, 1976, 1971, 1965, 1962, 1960, 1956, 1955, 1950, 1940, 1907, 1903
2141 Newton Ave	2006, 2000, 1995, 1992, 1991, 1989, 1985, 1984, 1980, 1976, 1975, 1971, 1970, 1966, 1965, 1962, 1961, 1960, 1956, 1955, 1952, 1950, 1948, 1945, 1943, 1940, 1938, 1933, 1927, 1921, 1907, 1903
2141 Newton Ave	2006, 2000, 1995, 1992, 1991, 1989, 1985, 1984, 1980, 1976, 1975, 1971, 1970, 1966, 1965, 1962, 1961, 1960, 1956, 1955, 1952, 1950, 1948, 1945, 1943, 1940, 1938, 1933, 1927, 1921, 1907, 1903
2142 MAIN	2014, 2010, 2006, 2000, 1995, 1992, 1991, 1989, 1985, 1984, 1980, 1976, 1975, 1971, 1970, 1966, 1965, 1962, 1961, 1960, 1956, 1952, 1950, 1948, 1945, 1943, 1940, 1938, 1933, 1927, 1921, 1907, 1903
2142 MAIN ST	2014, 2010, 2006, 2000, 1995, 1992, 1991, 1989, 1985, 1984, 1980, 1976, 1975, 1971, 1970, 1966, 1965, 1962, 1961, 1960, 1956, 1955, 1950, 1948, 1945, 1943, 1940, 1938, 1933, 1927, 1921, 1907, 1903
2143 NEWTON AVE	2014, 2010, 1976, 1975, 1971, 1965, 1962, 1960, 1956, 1955, 1950, 1940, 1907, 1903
2143 Newton Ave	2006, 2000, 1995, 1992, 1991, 1989, 1985, 1984, 1980, 1976, 1975, 1971, 1970, 1966, 1965, 1962, 1961, 1960, 1956, 1955, 1952, 1950, 1948, 1945, 1943, 1940, 1938, 1933, 1927, 1921, 1907, 1903
2143 Newton Ave	2006, 2000, 1995, 1992, 1991, 1989, 1985, 1984, 1980, 1976, 1975, 1971, 1970, 1966, 1965, 1962, 1961, 1960, 1956, 1955, 1952, 1950, 1948, 1945, 1943, 1940, 1938, 1933, 1927, 1921, 1907, 1903
2144 NEWTON AVE	2014, 2010, 1995, 1992, 1991, 1985, 1976, 1971, 1965, 1962, 1960, 1956, 1955, 1950, 1940, 1921, 1907, 1903
2146 MAIN	2014, 2010, 2006, 2000, 1995, 1992, 1991, 1989, 1985, 1984, 1980, 1976, 1975, 1971, 1970, 1966, 1965, 1962, 1961, 1956, 1952, 1950, 1948, 1945, 1943, 1940, 1938, 1933, 1927, 1921, 1907, 1903
2146 MAIN ST	2014, 2010, 1995, 1992, 1991, 1985, 1976, 1971, 1965, 1962, 1960, 1956, 1955, 1952, 1950, 1948, 1945, 1943, 1940, 1938, 1933, 1927, 1921, 1907, 1903
2146 NEWTON AVE	2014, 2010, 2000, 1995, 1992, 1991, 1989, 1985, 1976, 1971, 1965, 1962, 1960, 1956, 1955, 1950, 1945, 1940, 1933, 1927, 1921, 1907, 1903
2148 NEWTON AVE	2014, 2010, 2006, 2000, 1995, 1992, 1991, 1989, 1985, 1984, 1980, 1976, 1975, 1971, 1970, 1966, 1965, 1962, 1961, 1960, 1956, 1955, 1950, 1945, 1940, 1933, 1927, 1921, 1907, 1903
2151 MAIN ST	2014, 2010, 2006, 2000, 1995, 1992, 1991, 1989, 1985, 1984, 1980, 1976, 1975, 1971, 1966, 1965, 1962, 1961, 1960, 1956, 1955, 1952, 1950, 1948, 1945, 1943, 1940, 1938, 1933, 1927, 1921, 1907, 1903

FINDINGS

Address Researched

Address Not Identified in Research Source

2151 NEWTON AVE	2014, 2010, 2006, 2000, 1995, 1992, 1991, 1989, 1985, 1984, 1980, 1976, 1975, 1971, 1970, 1966, 1965, 1962, 1961, 1960, 1956, 1955, 1952, 1950, 1945, 1940, 1907, 1903
2152 NEWTON AVE	2014, 2010, 1995, 1992, 1991, 1985, 1976, 1971, 1965, 1962, 1960, 1956, 1955, 1950, 1945, 1940, 1907, 1903
2153 NEWTON AVE	2014, 2010, 2006, 2000, 1995, 1992, 1991, 1989, 1985, 1984, 1980, 1976, 1971, 1970, 1966, 1965, 1962, 1961, 1960, 1956, 1955, 1952, 1950, 1948, 1945, 1943, 1940, 1938, 1933, 1927, 1921, 1907, 1903
2154 NEWTON AVE	2014, 2010, 2000, 1995, 1992, 1991, 1985, 1976, 1975, 1971, 1970, 1965, 1962, 1960, 1956, 1955, 1950, 1945, 1940, 1927, 1907, 1903
2155 NEWTON AVE	2014, 2010, 2006, 1995, 1992, 1991, 1985, 1984, 1980, 1976, 1975, 1971, 1970, 1966, 1965, 1962, 1961, 1960, 1956, 1955, 1952, 1950, 1940, 1907, 1903
2164 NEWTON AVE	2014, 2010, 2006, 2000, 1995, 1992, 1991, 1989, 1985, 1984, 1980, 1976, 1975, 1971, 1966, 1965, 1962, 1961, 1960, 1956, 1955, 1952, 1950, 1948, 1945, 1943, 1940, 1938, 1933, 1927, 1921, 1907, 1903
2165 NEWTON AVE	2014, 2010, 2006, 1995, 1992, 1991, 1989, 1985, 1976, 1971, 1965, 1962, 1960, 1956, 1955, 1950, 1945, 1943, 1940, 1938, 1933, 1927, 1921, 1907, 1903
805 DEWEY	2014, 2010, 2006, 2000, 1995, 1992, 1991, 1989, 1985, 1984, 1980, 1976, 1975, 1971, 1970, 1966, 1965, 1962, 1961, 1960, 1956, 1955, 1952, 1950, 1948, 1945, 1943, 1940, 1938, 1933, 1927, 1903
805 DEWEY AVE	2014, 2010, 2006, 2000, 1995, 1992, 1991, 1989, 1985, 1984, 1980, 1976, 1975, 1971, 1970, 1966, 1965, 1962, 1961, 1960, 1956, 1955, 1952, 1950, 1948, 1945, 1943, 1940, 1938, 1933, 1927, 1907, 1903
805 DEWEY ST	2014, 2010, 2006, 2000, 1995, 1992, 1991, 1989, 1985, 1984, 1980, 1976, 1975, 1971, 1970, 1966, 1965, 1962, 1961, 1960, 1956, 1955, 1950, 1948, 1945, 1943, 1940, 1938, 1933, 1921, 1907, 1903
809 DEWEY AVE	2014, 2010, 2006, 2000, 1995, 1992, 1991, 1989, 1985, 1984, 1980, 1976, 1975, 1971, 1970, 1966, 1965, 1962, 1961, 1960, 1956, 1955, 1952, 1950, 1948, 1945, 1943, 1940, 1938, 1933, 1927, 1921, 1903
815 DEWEY	2014, 2010, 2006, 2000, 1995, 1992, 1991, 1989, 1985, 1984, 1980, 1976, 1975, 1971, 1970, 1966, 1965, 1962, 1961, 1960, 1956, 1955, 1952, 1950, 1948, 1945, 1943, 1940, 1938, 1933, 1927, 1907, 1903
815 DEWEY ST	2014, 2010, 2006, 2000, 1995, 1992, 1991, 1989, 1985, 1984, 1980, 1976, 1975, 1971, 1970, 1966, 1965, 1962, 1961, 1960, 1956, 1950, 1940, 1921, 1907, 1903
821 DEWEY	2014, 2010, 2006, 2000, 1995, 1992, 1991, 1989, 1985, 1984, 1980, 1976, 1975, 1971, 1970, 1966, 1965, 1962, 1961, 1960, 1956, 1955, 1952, 1950, 1948, 1945, 1943, 1940, 1938, 1933, 1927, 1907, 1903
821 DEWEY ST	2014, 2010, 2006, 2000, 1995, 1992, 1991, 1989, 1985, 1984, 1980, 1976, 1975, 1971, 1970, 1966, 1965, 1962, 1961, 1960, 1956, 1955, 1950, 1945, 1940, 1921, 1907, 1903
826 DEWEY	2014, 2010, 2006, 2000, 1995, 1992, 1991, 1989, 1985, 1984, 1980, 1976, 1975, 1971, 1970, 1966, 1965, 1962, 1961, 1960, 1956, 1955, 1952, 1950, 1948, 1945, 1943, 1940, 1938, 1933, 1927, 1907, 1903
826 DEWEY ST	2014, 2010, 2006, 2000, 1995, 1992, 1991, 1989, 1985, 1984, 1980, 1976, 1975, 1971, 1970, 1966, 1965, 1962, 1956, 1950, 1945, 1940, 1921, 1907, 1903
832 DEWEY	2014, 2010, 2006, 2000, 1995, 1992, 1991, 1989, 1985, 1984, 1980, 1976, 1975, 1971, 1970, 1966, 1965, 1962, 1961, 1960, 1956, 1955, 1952, 1950, 1948, 1945, 1943, 1940, 1938, 1933, 1927, 1907, 1903
832 DEWEY ST	2014, 2010, 2006, 2000, 1995, 1992, 1991, 1989, 1985, 1984, 1980, 1976, 1975, 1971, 1970, 1966, 1965, 1962, 1960, 1956, 1955, 1950, 1940, 1921, 1907, 1903

FINDINGS

<u>Address Researched</u>	<u>Address Not Identified in Research Source</u>
833 DEWEY ST	2014, 2010, 2006, 2000, 1995, 1992, 1991, 1989, 1985, 1984, 1980, 1976, 1975, 1971, 1970, 1966, 1965, 1962, 1960, 1956, 1950, 1943, 1940, 1938, 1933, 1927, 1921, 1907, 1903
834 DEWEY ST	2014, 2010, 2006, 2000, 1995, 1992, 1991, 1989, 1985, 1984, 1980, 1976, 1975, 1971, 1970, 1966, 1965, 1962, 1961, 1960, 1956, 1955, 1952, 1950, 1948, 1945, 1943, 1940, 1927, 1921, 1907, 1903
836 DEWEY ST	2014, 2010, 2006, 2000, 1995, 1992, 1991, 1989, 1985, 1984, 1980, 1976, 1975, 1971, 1970, 1966, 1965, 1962, 1961, 1956, 1955, 1952, 1950, 1948, 1945, 1943, 1940, 1938, 1933, 1927, 1921, 1907, 1903
915 DEWEY ST	2014, 2010, 2006, 2000, 1995, 1992, 1991, 1989, 1985, 1984, 1980, 1976, 1975, 1971, 1970, 1966, 1965, 1962, 1961, 1960, 1956, 1955, 1952, 1950, 1948, 1945, 1943, 1940, 1927, 1921, 1907, 1903
917 DEWEY ST	2014, 2010, 2006, 2000, 1995, 1992, 1991, 1989, 1985, 1984, 1980, 1976, 1975, 1971, 1970, 1965, 1962, 1961, 1960, 1956, 1955, 1950, 1948, 1945, 1940, 1921, 1907, 1903
917 EVANS ST S	2014, 2010, 2006, 2000, 1995, 1992, 1991, 1989, 1985, 1984, 1980, 1976, 1975, 1971, 1970, 1965, 1962, 1960, 1956, 1955, 1952, 1950, 1948, 1945, 1943, 1940, 1938, 1933, 1927, 1921, 1907, 1903
919 DEWEY ST	2014, 2010, 2006, 2000, 1995, 1992, 1991, 1989, 1985, 1984, 1980, 1976, 1975, 1971, 1970, 1965, 1962, 1961, 1960, 1956, 1955, 1952, 1950, 1948, 1945, 1943, 1940, 1938, 1933, 1927, 1921, 1907, 1903
921 DEWEY ST	2014, 2010, 2006, 2000, 1995, 1992, 1991, 1989, 1985, 1984, 1980, 1976, 1975, 1971, 1970, 1965, 1962, 1960, 1956, 1950, 1940, 1921, 1907, 1903
922 DEWEY ST	2014, 2010, 2006, 2000, 1995, 1992, 1991, 1989, 1985, 1984, 1980, 1976, 1975, 1971, 1970, 1965, 1962, 1961, 1960, 1956, 1955, 1952, 1950, 1948, 1945, 1943, 1940, 1938, 1933, 1927, 1921, 1907, 1903
925 EVANS ST S	2014, 2010, 2006, 1995, 1992, 1991, 1989, 1985, 1976, 1971, 1965, 1962, 1960, 1956, 1955, 1950, 1945, 1940, 1921, 1907, 1903
925 S EVANS	2014, 2010, 2006, 2000, 1995, 1992, 1991, 1989, 1985, 1984, 1980, 1976, 1975, 1971, 1970, 1966, 1965, 1962, 1961, 1960, 1956, 1955, 1952, 1950, 1948, 1945, 1943, 1940, 1938, 1933, 1927, 1907, 1903
925 S EVANS ST	2014, 2010, 2000, 1995, 1992, 1991, 1989, 1985, 1984, 1980, 1976, 1975, 1971, 1970, 1966, 1965, 1962, 1961, 1956, 1955, 1952, 1950, 1948, 1945, 1943, 1940, 1938, 1933, 1927, 1921, 1907, 1903
927 DEWEY	2014, 2010, 2006, 2000, 1995, 1992, 1991, 1989, 1985, 1984, 1980, 1976, 1975, 1971, 1970, 1966, 1965, 1962, 1961, 1960, 1956, 1955, 1952, 1950, 1948, 1945, 1943, 1940, 1938, 1933, 1927, 1907, 1903
927 DEWEY ST	2014, 2010, 2006, 2000, 1995, 1992, 1991, 1989, 1985, 1984, 1980, 1976, 1975, 1971, 1970, 1965, 1962, 1960, 1956, 1950, 1940, 1921, 1907, 1903
927 EVANS ST S	2014, 2010, 2006, 1995, 1992, 1991, 1989, 1985, 1984, 1980, 1976, 1975, 1971, 1970, 1966, 1965, 1962, 1961, 1960, 1956, 1955, 1952, 1950, 1948, 1945, 1943, 1940, 1938, 1933, 1927, 1921, 1907, 1903
927 S EVANS ST	2014, 2010, 2006, 2000, 1995, 1991, 1985, 1984, 1980, 1976, 1975, 1971, 1970, 1966, 1965, 1962, 1961, 1960, 1956, 1955, 1952, 1950, 1948, 1945, 1943, 1940, 1938, 1933, 1927, 1921, 1907, 1903
928 EVANS ST S	2014, 2010, 2006, 1995, 1992, 1991, 1989, 1985, 1976, 1971, 1965, 1962, 1960, 1956, 1955, 1950, 1945, 1940, 1921, 1907, 1903
928 S EVANS ST	2014, 2010, 2000, 1995, 1992, 1991, 1985, 1984, 1980, 1976, 1975, 1971, 1970, 1966, 1965, 1962, 1961, 1960, 1956, 1955, 1952, 1950, 1948, 1945, 1943, 1940, 1938, 1933, 1927, 1921, 1907, 1903

FINDINGS

Address Researched

929 EVANS ST S

929 S EVANS ST

Address Not Identified in Research Source

2014, 2010, 2006, 1995, 1992, 1991, 1989, 1985, 1984, 1980, 1976, 1975, 1971, 1970, 1966, 1965, 1962, 1961, 1960, 1956, 1955, 1952, 1950, 1948, 1945, 1943, 1940, 1938, 1933, 1927, 1921, 1907, 1903

2014, 2010, 2000, 1995, 1992, 1991, 1985, 1984, 1980, 1976, 1975, 1971, 1970, 1966, 1965, 1962, 1961, 1960, 1956, 1955, 1952, 1950, 1948, 1945, 1943, 1940, 1938, 1933, 1927, 1921, 1907, 1903

TARGET PROPERTY: ADDRESS NOT IDENTIFIED IN RESEARCH SOURCE

The following Target Property addresses were researched for this report, and the addresses were not identified in the research source.

Address Researched

2001 Newton Avenue

Address Not Identified in Research Source

1995, 1992, 1991, 1989, 1985, 1984, 1980, 1976, 1971, 1965, 1962, 1960, 1956, 1955, 1952, 1950, 1948, 1945, 1943, 1940, 1938, 1933, 1927, 1921, 1907, 1903

Source Page Images Appendix

NEWTON AVE 2000

Table listing property details for Newton Ave 2000, including address, owner name, and contact information.

Table listing property details for Newton Ave 2000, including address, owner name, and contact information.

Table listing property details for Newton Ave 2000, including address, owner name, and contact information.

Table listing property details for Newton Ave 2000, including address, owner name, and contact information.

Table listing property details for Newton Ave 2000, including address, owner name, and contact information.

Table listing property details for Newton Ave 2000, including address, owner name, and contact information.

Table listing property details for Newton Ave 2000, including address, owner name, and contact information.

COPYRIGHT HAINES & CO., INC. INFORMATION ON THIS PAGE MAY NOT BE KEYPHUNDED, ENTERED INTO A COMPUTER OR PHOTOCOPIED, IN ANY MANNER WHATSOEVER EXCEPT AS AUTHORIZED IN WRITING BY HAINES & CO., INC.

EVANS ST S 2000

EVANS ST 92113 SAN DIEGO

Table listing property details for Evans St 92113 San Diego, including addresses, owners, and contact information.

EVANS AV 91111 CHULA VISTA

Table listing property details for Evans Av 91111 Chula Vista, including addresses, owners, and contact information.

EVANS PL 92103 SAN DIEGO

Table listing property details for Evans Pl 92103 San Diego, including addresses, owners, and contact information.

EVANS PL 91941 LA MESA

Table listing property details for Evans Pl 91941 La Mesa, including addresses, owners, and contact information.

EVE LN 92071 SANTEE

Table listing property details for Eve Ln 92071 Santee, including addresses, owners, and contact information.

EVELYN 92114 SAN DIEGO

Table listing property details for Evelyn 92114 San Diego, including addresses, owners, and contact information.

EVENING WAY 92037 LA JOLLA

Table listing property details for Evening Way 92037 La Jolla, including addresses, owners, and contact information.

EVERELL PL 92071 SANTEE

Table listing property details for Everell Pl 92071 Santee, including addresses, owners, and contact information.

EVERETT AV 92113 SAN DIEGO

Table listing property details for Everett Av 92113 San Diego, including addresses, owners, and contact information.

EVERETT AV 92113 CONT

Table listing property details for Everett Av 92113 Cont, including addresses, owners, and contact information.

EVERGLADES AV 92119 SAN DIEGO

Table listing property details for Everglades Av 92119 San Diego, including addresses, owners, and contact information.

EVERGREEN 92106 SAN DIEGO

Table listing property details for Evergreen 92106 San Diego, including addresses, owners, and contact information.

EVERETT AV 92113 SAN DIEGO

Table listing property details for Everett Av 92113 San Diego, including addresses, owners, and contact information.

EVERETT AV 92106 CONT

Table listing property details for Everett Av 92106 Cont, including addresses, owners, and contact information.

EVERETT AV 92106 CONT

Table listing property details for Everett Av 92106 Cont, including addresses, owners, and contact information.

EVERETT AV 92106 CONT

Table listing property details for Everett Av 92106 Cont, including addresses, owners, and contact information.

EVERETT AV 92106 CONT

Table listing property details for Everett Av 92106 Cont, including addresses, owners, and contact information.

EVERETT AV 92106 CONT

Table listing property details for Everett Av 92106 Cont, including addresses, owners, and contact information.

EVERETT AV 92106 CONT

Table listing property details for Everett Av 92106 Cont, including addresses, owners, and contact information.

EVERETT AV 92106 CONT

Table listing property details for Everett Av 92106 Cont, including addresses, owners, and contact information.

EVERETT AV 92106 CONT

Table listing property details for Everett Av 92106 Cont, including addresses, owners, and contact information.

EVERGREEN 92110 CONT

Table listing property details for Evergreen 92110 Cont, including addresses, owners, and contact information.

EVERGREEN 92110 CONT

Table listing property details for Evergreen 92110 Cont, including addresses, owners, and contact information.

EVERGREEN 92110 CONT

Table listing property details for Evergreen 92110 Cont, including addresses, owners, and contact information.

EVERGREEN 92110 CONT

Table listing property details for Evergreen 92110 Cont, including addresses, owners, and contact information.

EVERGREEN 92110 CONT

Table listing property details for Evergreen 92110 Cont, including addresses, owners, and contact information.

EVERGREEN 92110 CONT

Table listing property details for Evergreen 92110 Cont, including addresses, owners, and contact information.

EVERGREEN 92110 CONT

Table listing property details for Evergreen 92110 Cont, including addresses, owners, and contact information.

EVERGREEN 92110 CONT

Table listing property details for Evergreen 92110 Cont, including addresses, owners, and contact information.

EVERGREEN 91922 CONT

Table listing property details for Evergreen 91922 Cont, including addresses, owners, and contact information.

EVERGREEN 92110 SAN DIEGO

Table listing property details for Evergreen 92110 San Diego, including addresses, owners, and contact information.

EVERGREEN AV 92154 SAN DIEGO

Table listing property details for Evergreen Av 92154 San Diego, including addresses, owners, and contact information.

EVERGREEN DR 91906 CAMPO

Table listing property details for Evergreen Dr 91906 Campo, including addresses, owners, and contact information.

EVERGREEN RD 91902 BONITA

Table listing property details for Evergreen Rd 91902 Bonita, including addresses, owners, and contact information.

EVERETT AV 92106 CONT

Table listing property details for Everett Av 92106 Cont, including addresses, owners, and contact information.

EVERETT AV 92106 CONT

Table listing property details for Everett Av 92106 Cont, including addresses, owners, and contact information.

EVERETT AV 92106 CONT

Table listing property details for Everett Av 92106 Cont, including addresses, owners, and contact information.

EVERETT AV 92106 CONT

Table listing property details for Everett Av 92106 Cont, including addresses, owners, and contact information.

EVERETT AV 92106 CONT

Table listing property details for Everett Av 92106 Cont, including addresses, owners, and contact information.

EVERETT AV 92106 CONT

Table listing property details for Everett Av 92106 Cont, including addresses, owners, and contact information.

EVERETT AV 92106 CONT

Table listing property details for Everett Av 92106 Cont, including addresses, owners, and contact information.

EVERETT AV 92106 CONT

Table listing property details for Everett Av 92106 Cont, including addresses, owners, and contact information.

EVERETT AV 92106 CONT

Table listing property details for Everett Av 92106 Cont, including addresses, owners, and contact information.

EVERETT AV 92106 CONT

Table listing property details for Everett Av 92106 Cont, including addresses, owners, and contact information.

EVERETT AV 92106 CONT

Table listing property details for Everett Av 92106 Cont, including addresses, owners, and contact information.

Copyright Haines & Co., Inc. Information on this page may not be key-phoned, entered into a computer or photocopied, in any manner whatsoever except as authorized in writing by Haines & Co., Inc.

MAIN ST 2000

Table listing property details for MAGNOLIA AV S, including address, owner name, and contact information.

Table listing property details for MAGNUS WAY 92113 SAN DIEGO, including address, owner name, and contact information.

Table listing property details for MAIDEN LN 91941 LA MESA, including address, owner name, and contact information.

Table listing property details for MAIN ST 2000, including address, owner name, and contact information.

Table listing property details for MAIN ST 2000, including address, owner name, and contact information.

Table listing property details for MAIN ST 2000, including address, owner name, and contact information.

Table listing property details for MAIN ST 2000, including address, owner name, and contact information.

COPYRIGHT HAINES & CO., INC. INFORMATION ON THIS PAGE MAY NOT BE REPRODUCED, ENTERED INTO A COMPUTER OR PHOTOCOPIED, IN ANY MANNER WHATSOEVER EXCEPT AS AUTHORIZED IN WRITING BY HAINES & CO., INC.

DEWEY ST 1984

300

TEL. (619) 239-0345

DENVER ST--Contd
3181*Webb Curtis
3182*Lowry D L 276-3050
3187 No Return
3190 No Return
3195 No Return
3196 Vincent R J @
PIPER ST INTERSECTS

DERBY ST --FROM 5400 ROSWELL ST NORTH
ZIP CODE 92114
930*Johnson Mattie @ 263-1320
931 Pearson Louise E Mrs @ 262-9005
938 Greater Life Baptist Church 263-4133
941*Holland Josie 263-9361
950 Alkire Ronald @
1001*Mc Farlin David @ 263-7194
1012*Collins Johnny @ 262-4253
1013 Baylis Frances R @ 264-5656
1020*Gage Vicky L 264-6542
1021 Gibson Mary day care @
1030 Vacant
1033 Vezain Leslie C @ 262-1753

DERRICK CT --FROM 4600 BLK DERRICK DR EAST
ZIP CODE 92117
5116 Nguyen A J @
5117 Hanson Donald @
5126 Vacant
5127 Williamson Edw M @ 278-6154
5137 Haley Rita J @

DERRICK DR --FROM TRIANA ST SOUTH 4 WEST OF LIMERICK AV
ZIP CODE 92117
4375 State Dep Of Mtr Vehicles 565-6691
State Dept Of Mtr Vehicles (Field Ofc) 565-6691
State Dept Of Mtr Vehicles (Compliance Serv Ofc)

CHATEAU DR INTERSECTS
4509 Plowman Charles L @ 278-2059
4519 Warren Stanley A @
4529 Fillingham Joseph
4539*Robertson Dennis E @ 581-6310
CANOGA AV INTERSECTS
4545*Marinez James emp
4548*Mc Keever John @ 292-4598
4551 Tiesay Vincent @ 278-8047
4554 Tekavec J F 268-0859

BOWDEN AV BEGINS
4560 Reiger John 569-0646
4566 Hanger Darrel W @ 278-5268
4572 Bowman Gothard E @ 277-2437
4578 Gipson Oscar H @ 278-7692
BELLVALE AV BEGINS
4584 Welch Geo E @ 278-4865
4590 Balistreri Pietro @ 279-1065
4596 Bishop Robt S @ 274-4214
WILTS CT BEGINS
4602 No Return
4610 Doenges Myron F @ 278-4212
4618*Kimbril Donna J @ 277-7782
4626*Sarkany M T
4627 Vacant
4634*Kilpatrick W
4635 Roman Martha T Mrs @ 292-9167
4642 Fernandez Jesus D @ 277-1536

DERRICK CT BEGINS
4650 Crandell Leon R @ 278-6903
4651*Hooker John S
4650 Sawatzki Kay M @
4661 Davis Therold D @ 279-5787
4670 Conway John J @
4673 Adair Alan J @ 279-0512
4680 Kemper Linda B
4685 Roiz Charles @ 277-8971
TRIANA ST INTERSECTS

DESERT VIEW DR (LA JOLLA)--FROM 5605 SOLEDAD MOUNTAIN RD NORTHWEST
ZIP CODE 92037
5510*Bennett Wm @
5628 No Return
5638 Burgess Geo A 459-4874
5643*Blackburn Larry @ 459-7203
5648 Hoyt Carol Mrs
5653*Curcio Basil @ 456-1400
5658 No Return
5663 No Return
5663 1/2 Vacant
5668 Spearman Glen A @ 454-2392
5678 Morris Doyle S Mrs 454-3907
5681*Polyn John @ 456-2468
5688 Haddad Roland
5691*Christie R @ 459-3061
5706 Tyor Herman @ 459-9595
5713 Pettegrew R Stephen 454-6873
5720 No Return
5723*Klodowski David R @
5731 Starkweather Ralph @ 459-2413
5734*Crouch Marvin 456-2579
5741 Hlavacek Victor Jr @ 459-6591
5748 Giammona Saml T @ 459-7480
5753 Green Sidney @ 459-3931
5761 Farrell Edw W 459-8064
5762 Hansen E M @ 454-8123
5768 Hager E Randolph @ 454-4136
5777 Britton Christopher Q 459-4724
5812 Galka Raymond S @ 459-6725
5819 Pylea Gary E @ 454-0545
5828 Clerkin Margt @ 454-8654
Clerkin Helen 454-8663
5835 Bailey Kenneth W @ 459-7855

5844*Graner H @ 459-5598
5851 Benedict John F @ 454-0612
5858 Smith Bradley @ 454-4321
5861 Ulrich Paul @ 459-7330
5869*Tadrist M 459-9284
5874 Rogers Leon W @ 459-1355
5877 Moore A J @ 454-8074
5881 Chinnock Norman L 454-2204
5886 Peterson Marcia B Mrs @ 459-8604
5887 Ketcham Earle H @ 454-2963
5896 Hansen John T @ 459-9136
5897 Hunter John R @ 459-7347
5910 Stephens Robt G 454-2875
5915 Faulkner D John @ 459-9137
5931 Thompson Donald B @ 454-5348
5947 Parin Joseph
5970 Weber James F @ 454-6398
5971 Comstock Peter @ 459-8630

DE SOTO ST --FROM 2930 PASADENA NORTH
ZIP CODE 92109
4623 Dewey Pest Control 272-3611
1033 Moran R J T Contracting pntr contr 276-7870
Moran Robt J
4639 Jensen Enterprises Inc playground equip mfrs 270-4100
4647 Quality Tool & Manufacturing Co mach shop 274-7373
4654 Sequentia Incorporated plastic mfr 273-2331

DESPEJO PL --FROM 10481 LA MORADO DR NORTHEAST
ZIP CODE 92124
5850 No Return
5851 Mangum Lee R @
5860*Szczublewski David @ 279-0549
5861 Kulkerson Don A @ 565-6363
5870 Wilson Ernest D @ 565-4269
5871 Goldate John F @ 277-2857
5880 Freddie Wilton C @
5881 Manzano Albert D @
5890*Nguyen Nguyen D 268-3730

DETROIT PL --FROM 6400 SKYLINE DR SOUTH
ZIP CODE 92114
4110 Mc Kison J
4111 No Return
420 Brown Willie C @
421 Johnson Lloyd @
431 Taylor Geneva L Mrs @ 263-1043
441 Caesar S G @

DE VIDA CT --FROM A DEAD END WEST OF 4350 CALLE DE VIDA EAST
ZIP CODE 92124
10974 Sexenian John 560-9653
10975 No Return
10984 Vacant
10985 Young Harlan E @ 279-7855
10990*Roaz Natl @ 585-0260
CALLE DE VIDA INTERSECTS

DEVILLE DR --FROM A DEAD END WEST OF 1296 ARMACOST RD EAST
ZIP CODE 92114
7602*Smaczniak Dona Mrs 469-6057
7514*Coleman S
7526 Sotelo Ruben @
7538 Weisner Stephen @ 462-0928
ARMACOST RD ENDS
7550 Dale Deanna A Mrs @
ARMACOST ENDS
7561 Tuttle B 460-7935
7562*Thomas Wren A @ 463-1112
7569 Cope Frederick @ 460-2270
7575 Perry James F 461-0476
7584 Kaupe Dorothy L Mrs @ 462-7632
7585*Griffen Jim @
7590 Ramer B C @ 469-9522
7591 Sedlickas Bernard Jr @ 460-7736
7596 Stevenson Leona L Mrs @ 463-8781
7597 Kenealy Clifford J @

DEVON CT --FROM 2933 OCEAN FRONT WALK EAST
ZIP CODE 92109
701*Farwell Richd E Jr 488-0792
703 Mc Guire Robt G @ 488-0357
704*Stevenson K 488-1253
7044*Kimney J 488-7730
705*Connelly Morin
706 Vacant
707 Vacant
708 Torres Ronald W 488-5488
709 Fincher Penny M 488-7867
710 Soldi Steven 488-2149
714 Vacant
715 Vacant
717 Vacant
719 Nelson Shirley T Mrs @ 488-7491
720 Erreca Louis M @ 276-2582
720a No Return
721 Johnson Kimberly J 276-6220
722*Gay Michl H 488-7815
724*Wikander Yngve M 488-2818
724 Vacant
725 King Suzie @ 488-6343
726*Nielson Kert 488-0420
727*Ehram K

728 Vacant
728 1/2 Miller Michl 487-8990
729 Hawm Rose W Mrs @ 488-7449
730 Vacant
732*Riggs J C 488-2982
733 Saunders George @ 488-3311
737 Smith Marvin
MISSION BLVD INTERSECTS
803 No Return
803 1/2 Vacant
805 Simes Laurel L 488-9819
805 1/2*Lee Savnghe
807*Denso Charles 488-5133
808 Vacant
810*Darrer T
810 1/2*Curtis R
814 Campbell Harvey R @ 488-0808
815 Vacant
815 1/2*Solberg D L 488-5652
817*Paige Scott E 488-0727
818*Muench Wm A 488-3207
821*Grapatin Dennis A 488-7323
822*Gardella Michl J @ 488-7774
826*Ruggles Jim 488-6509

DEVONSHIRE DR --FROM 4400 HILL ST NORTH
ZIP CODE 92107
NOVARA ST INTERSECTS
HILL ST INTERSECTS
1001 Thomas Mary Mrs @ 222-8506
1004 Murphy Steph P @ 222-2569
1010 Bish Fredk A @ 223-6119
1011 Noirez Max @ 223-7646
1014 Dreiske Dani A @ 222-8222
1015*Butington Edwin C @ 226-1149
1018 Hayes Corby D @ 222-7691
1020 Johnson Don C @ 223-7885
1021 Spangler Robt L @ 223-6975
1024 Du Vall Thos O @ 223-1876
1025 Hornej Edwin H @ 225-0049
1026*Konin Allen 225-1019
1031 Werve Paul A @ 224-5769
1032*Bishop Seldon
1036 Kidwell Will M @ 224-5008
1038 Garrett Margt C Mrs @ 222-2244
1039 Baker Murray V @ 223-1825
1041 Mandeville James H Jr @ 222-7207
1042 Warnke Clarissa M Mrs @
1045 Rosa Anthony J @ 222-7114
1046 Laitinen Paul O @ 222-7698
1049 Chirt John V @
GUILLOT ST BEGINS
1053*Hoyer Tom @ 222-0097
1054 Crowningshield Jack @ 222-3154
1058 O'Brien Leslie E Mrs @ 224-5374
Barber Kari R 222-7605
1059 No Return
1062 White Frank G @ 223-1802
1065 Crow G D @ 225-1547
1068 Padilla Robt @ 224-6518
1069 Vacant
1070 Bella Lynn
1073 Gassie Lawrence S landscape gdnr @ 222-1832
1074*Saks T P
1078 Erwin Gerald W @ 222-9566
1079 Debarrows Jack H @ 224-6380
1082 Rhoff Gilbert A @ 222-2333
1085*Bump Nasei @ 222-7268
1086 Cable Louis F @ 222-7320
1090 Ward Paul C
1091 Schwartzbaugh Eliz G Mrs @ 225-8878
1094 Williams Charles V @ 224-5229
1095 Lowell Gerald L @ 225-8535
1096 Lanning Lita V Mrs @ 223-6011
LEON ST ENDS
FROUDE ST INTERSECTS
1104 Silva Joseph F @ 223-1056
1110 Mendos Fred 224-8563
1111 Harvey Ollie M Mrs @ 222-5048
1120 Hamilton Paul
1128 Vacant
1136*Mc Merror J 223-8619
1138 Lyons Construction bidg contr 435-1876
*Lyons Wm M @ 222-0119
1144*Dean John H 222-5340
ALHAMBRA ST INTERSECTS
1150 Stinson Edna R Mrs @ 222-0684
1160 Kerr Alice M Mrs @ 222-1878
1168 Healey Edw J @ 222-4163
1176 Ford Jay @ 222-4107
1184 Wilcox Romeo E @
1194 Frey Kathryn Mrs 222-7136
OSPREY ST INTERSECTS
1204 Cowan John G @ 223-3086
1214*Manfield Kenneth
1224 Homiston David M @ 225-1719
1236*Balistreri Kellie @ 224-3910
1244 Smith H A 223-1019
GRANGER ST ENDS
1252 Littleton N P 222-1958
1280 Eggers Jerome E 224-0836
1268 Hockman Bruce F @ 222-6983
1268 Kaufman Irvine A @ 225-8528
1274 No Return
1284*Fenley John M @ 222-5845
1294 Frankon Charles A @ 223-1751
TIVOLI ST ENDS
1304*Latham Sandy
1314 Smith Clarence H @
1324 Graham John @ 223-0952
1332 Halbert Guy W @ 229-2897
ADAIR ST INTERSECTS

43
44
45
46
47
48
49
50
51
52
53
54
55
56
57
58
59
60
61
62
63
64
65
66
67
68
69
70
71
72
73
74
75
76
77
78
79
80
81
82
83
84
85
86
87
88
89
90
91
92
93
94
95
96
97
98
99

4180 Sobotka Brian 483-3862
4181 Crawford Stanley K 272-8425
4190 Chandler Ronald L @ 274-8083

DEWEY ST --FROM 2810 COMMERCIAL ST SOUTHWEST
ZIP CODE 92113
317 Chat & Chew Cafe 235-9947
325 Community Ummah Prep Sch 239-3018
327 Stafford Charles H
329*Shannon Muse
330 Vacant
338*Smith B B
OCEAN VIEW BLVD INTERSECTS
415 Munoz Gilbert @ 233-0828
418 Manson Mae Mrs 239-8263
425 No Return
426 Vacant

HARRISON AV INTERSECTS
513 Castano Javier
515 Vazquez Rosa Mrs 238-0841
515 1/2 Vazquez Cervando @ 233-9437
516 Vacant
520 Espinoza Ramon
525*Velarde Abram 234-3710
526*Castro Roberto
527 Sanchez Romero
528*Perez Rosario
530 Comagon Santiago @ 234-8649
531 No Return
IRVING AV INTERSECTS
605*Hafer Vincent
610 Burks Minnie B Mrs @ 232-1573
611*Ramos Juan A 234-3008
619 Ramos Antonia Mrs @ 232-4413
620 Fowler Henry L Mrs 239-7248
620 1/2*Mallory Fred
622 Hunt Larry
633 Campos Mercedes S Mrs 236-0723
635 Mendoza Alfonso 230-1977
637 Sanchez Luis 232-1228
639 Sanchez Ramon 239-2669
JULIAN AV INTERSECTS
703 Rodriguez Fred 234-9043
705 Vacant
711*Miramontez Pedro
715*Rodriguez Ramon 239-3248
721 Mendoza Bertha Mrs @
727 Acuna Roberto 233-1967
735 Valverde Juan 234-6852
740 Parker Saml @ 236-8369
741 Torres Rosa H 235-8678

KEARNEY AV INTERSECTS
INTERSTATE 5 CROSSES
LOGAN AV INTERSECTS
NATIONAL AV INTERSECTS
NEWTOWN AV INTERSECTS
1120 State Dept Of Transportation (Stge)
1121 San Diego Gas & Electric (Stge)
MAIN ST INTERSECTS

DEWSBURY AV --FROM 10940 WESTONHILL DR EAST
ZIP CODE 92126
8759 Harris Art L @ 566-2098
8769 Van Daffe Steven T
8779 Whitley Wm B @ 271-0600
8789 Greer Dale E 271-6972
CANIS LA BEGINS
8809 No Return
8819 Vacant
8829 Roberts La Monte L @ 578-0895
8839 Obrockta Theo A 271-7299
8849*Jimenez Don @ 695-1431
WELSH RD BEGINS
8859 Colgate Kenneth M @
8869 Montefusco John F @ 566-5985
8879 Gren Conrad C @ 271-4709
8889 Stokes Terera Mrs 566-4807
SAN BLAS CIR BEGINS
VIA SAN BLAS ENDS
BELGIAN ST INTERSECTS
POLARIS ST INTERSECTS
DECATUR RD INTERSECTS
9024 Kojah Bader 578-0180
9032*Sakai Mitchell 578-5845
9033 Tiangson Julio @ 271-8767
9040 Carson Winfield M @ 578-2478
9041*Scherer Harold W Jr 578-0065
9048 Williams
9048*Burns D E @ 695-0514
9056 Haight Dexter R @ 566-1612
9057 Nielson George J III 578-8276
9064 Sanchez Rafael L Jr
9065 Pope James M @ 566-5538
9072 Rowin Larry K @ 271-4330
9073 Vacant
9080*Atthasith Pungkarn 578-1299
9081 Salvador Gonzalo V @ 566-2784
9088 Bari Ralph P 566-0155
9089 No Return
9096 Aldridge Edw W @ 566-7753
9097*Johnson John 271-8034
9104 Silva Dennis M @ 566-8954
9105*Toledo Julio @ 695-1746
9112 Woods Marilyn Mrs @
9113 HARRY CT ENDS
9113*Telefon James C @ 578-5374
9120 Castro Lupe B Mrs @
9121 Layman James A @ 569-1406
9128 Melban Robt J 271-1886
9129*Calario Dante @
9136*Cook
9137 Mercado Jose L @ 566-3143
9144 Woods Eugene W
9145*Toledo Hugo R @ 578-0118

EVANS ST S 1984

338

EUREKA ST -FROM 5700 YUMA ST SOUTH

ZIP CODE 92110

1094 Gosse James M 294-8354

GAINES ST INTERSECTS

1120 Valley View Condominiums 298-9040

1 Braithwaite David

2 Vacant

3 Jones D L 692-3993

4 Salinas Jess S

5*Gran Warren M Jr 297-6049

6 Ferreira Michl M 298-7666

7 Kim Inja 299-4754

8 Hernandez Diego A 297-0615

1121 Condominiums

2*Long David M 296-4395

4*Palkowitz Edith 299-7066

5*Moreno Maria R 296-9098

6*Greene Ruth M

8*Feidler Genie M

1122 Condominiums

9*Kurtz Marie

10 Baird Wm A 299-5388

11 Lind Richd

12*Zertuche Judy @ 299-7398

13*Fredericke Fran 291-2633

14 Vacant

1123 Lnder Constan

1124 Condominiums

15*Marsteller Thos M 296-0058

16 Vacant

19 Beck Robt S 291-0708

20*Vick N A 291-8496

21*Howard S R 299-8086

22 Schwab B

23 Vacant

24 Di Mercurio Joseph S 299-0521

25 Werner Otto

26 Vacant

27 Limb Jong C @ 299-2628

28 Bruntsch Marlene

29 Watson N

30*Polk Anitru

31 Workman David R 296-9962

32 Return

33 Kimball Foster M 291-3820

34 Walker Kendra A

35 Nash F Stephen @ 692-1094

36*Malmquist Wm J 297-5623

37*Hanson M 295-9258

38*Dillon Robt M 299-1196

40*Mark Robt E 299-3455

41 Berger H

42*Rickert L 296-9912

43 Vacant

44*Mc Innis Jim B Jr 295-0706

45 Calo C 295-5758

46 Purdy Mark F 692-3630

2*Lahn K L 299-6568

1137 Condominiums

1 Vacant

2*Malory Robt 295-9805

3 Vacant

4*Weinberg Eric 277-6171

1144 Lozano Geraldo 692-4354

RILEY ST INTERSECTS

1204 Tankersley Raymon L 291-5471

1206*Stewart Anthony W 296-1364

1229 Hambrick Christ

1230 Weirnerman Craig E

LAURETTA ST INTERSECTS

1250 Runyan Cloyd B @ 298-1453

1252 Rodriguez Richd B 295-2067

1254 Douglas E Scott 298-1014

1270 Loba Ronald L @ 299-3527

1274 Ognibene Danl F @ 298-4089

1275 Vacant

1275a Bay View Apartments

1277 Vacant

1279*Farrel Tom

1281 Vacant

1283*Parker John H 296-8076

1285*Wria Henry A 297-0883

MILDRED ST INTERSECTS

1351 Silver Terrace Apartments 224-5548

1 Vacant

2 No Return

3 Celi Kathy 295-0215

4*Gordon Mark J

5 Hall Karl S III 692-0995

6*Shea Larry 295-9341

7 Lindsay Violet Mrs 291-5781

8 Lyle Camilla 291-7408

9 Vacant

10*King Thos

EVANS PL -FROM 3751 8TH AV EAST

ZIP CODE 92103

503 Opstad Breza 295-9875

505*Bell Edith

EVANS ST -FROM 2710 COMMERCIAL ST NORTH

ZIP CODE 92102

5 Vacant

11 Guerrero David 233-6814

19 Boyer Sylvia Mrs @ 232-3297

22 Bowman Wills N Mrs

29 Harris Johnnie B Mrs @

31 Maxwell Mary A

33*Woods Mary F Mrs 234-9746

34 Carl J T

36 No Return

38 Rodriguez Frank 233-5525

IMPERIAL AV INTERSECTS

109*Motta Julio G

111 No Return

115 Williams Theo

115* Patterson Arth L

116 Apartments

1 Belcher R E

2 Mc Williams Jackie Mrs

3 Miller Leona Mrs

4 Belcher N R

119 Velasquez Madgelina

120 Whaley Fred 239-7459

121 Musgrove Margt 234-4766

127 No Return

136*Griggs Nathaniel H @ 239-5334

137 Partida Lourdes 232-2267

137 1/2 Robinson Bette J

147 Blakely Wesley A @ 233-3247

150 Castillo Esperanza Mrs @ 234-2370

L ST INTERSECTS

212 Burris & Bounds Garage auto repr 239-4416

215 Fisher Doris E @ 232-5834

219 Hogan Willie

222*Arenado Eusebio G 232-6038

231*Gutierrez Roberto

EVANS ST S -FROM 2700 COMMERCIAL ST SOUTHWEST

ZIP CODE 92113

109*Gonzalez Gabriel

115 Hoskin Morgan @ 232-5286

119*Cellian Manuel J 233-8834

121 Robles Javier 235-9680

EVERETT AV BEGINS

212a No Return

217 Roberts Margt L Mrs 233-6993

220 No Return

222 Montoya Raynundo 233-8350

222 1/2 Hernandez Enrique

223 Thompson Lula B Mrs 233-6751

223 No Return

232 Freeman Pam

238*Tillis Milman 23-3801

FRANKLIN AV INTERSECTS

318 Williams James @ 239-5487

318 Medina Francisco A @ 239-2463

327*Segura Raquel

330 Yacuta Juan D 231-2955

331 Burns Ida N Mrs @ 234-6978

OCEAN VIEW BLVD INTERSECTS

417 Nuno Manuel V @ 234-2454

419 Gomez Yaida

429 Vernon Eloise L Mrs 236-0047

436*Shields Silver

HARRISON AV INTERSECTS

510 Smith Herbert A Jr @ 232-8527

516 Ortega Alfredo R

521*Luna Ruben 234-9634

526 Comberos Mary

527*Macias Jesus

528 Camargo Arturo

529 Alvarado Santiago 239-7214

530 Vasquez Joe 232-4532

532 Vacant

544*Souza Rolando

TRVING AV INTERSECTS

604 Cornejo Andrs @ 239-6241

612*Rodriguez Ruth

618 Adams Mercedes B Mrs @

624 Lopez Jose 233-5536

630*Mendoza Guadalupe 239-1654

636 Nunez Robt

638*Yocupicio Gabriel

JULIAN AV INTERSECTS

710*Jorin Arturo F 234-7837

721 No Return

722 Cruz Norma 234-0450

730 No Return

731 Moraleda Aries 233-5870

735 No Return

740 No Return

KEARNEY AV INTERSECTS

INTERSTATE 5 CROSSES

LOGAN AV INTERSECTS

925*Garcia Cecilia 234-7804

925 1/2 Hernandez Maria 233-4607

Rear*Williams Sara 234-9968

928 Nickelberry Elonia Mrs @ 233-3966

928b Fentress Wm

NATIONAL AV INTERSECTS

1007*Mora Felix 233-4620

1011*Baramopes Carlos 239-9811

1012 Vargas Jose 232-8854

1014 Rios Agustin S 236-9398

1014 1/2 Ayala Florencio

1015 Hurtada Adolph T 233-7046

1019 Cleaver Robt D

1021*Lopez Jose

1023 Martinez Manuel

1027 Vacant

1028 Caravantes Angel @

1031*Harris Medina

1032*Campoy Maria 232-8591

1035*Zatrain Elena E 232-3943

1045 Carrasco Canuto 233-9979

NEWTON AV INTERSECTS

1102 Ramirez Manuel C

1107 Andrade Leonides Mrs 232-5278

1115*Pommarong Quione 234-3006

1129 Escalante Rosa Mrs 232-1278

MAIN ST INTERSECTS

EVERLYN ST -FROM 6750 BROADWAY ST NORTHEAST

ZIP CODE 92114

1014 Collins Otha A 262-3519

1024 Orozco Antonio O @ 263-1249

1025 No Return

1027 Dunmore Carolyn @ 263-4302

1045 Gomes Frank A

1052 Waterhouse Florence B Mrs @

1112 Pfland Fontaine B 262-0549

Hill Fred @ 262-8745

1129 Meeks Anna R Mrs @

1134 White Oliver W @ 264-7563

1141 Robles Julian @ 264-9114

1207 Robles Julior H

1220*Askey Michl 262-3336

EVENING WAY (LA JOLLA)-FROM 8800 GILMAN DR EAST

ZIP CODE 92037

3103a No Return

3103b No Return

3103c No Return

3103d No Return

3103e No Return

3103f No Return

3103g*Roberts Mark 450-4638

3103h*Doyle Jacqueline D @ 457-4071

3103i*Knauer Daniel @

3115a*Grava Charlotte L @ 457-2822

3115b Bartok Magda

3115c*Polon Jim @ 452-9596

3115d*Arnold Thos 455-5861

3115e Bulen Marv @

3121b Collins Sandra J @ 455-6969

3121c Vacant

3121d*Reblaw G @ 457-1817

3127a*Bankston Neil F @

3127b Milton Robt S @ 455-9665

3127c Freshley Robt @ 457-4066

3127d Kerr Wm @

3133a*Prince Nanette @

3133b*Clemens Maureen @

3133c Carter Jim @ 455-1718

3133d Schneider Richd @

3133e*Steinberg Steven @ 457-9619

3133f*Eighton Robt Mrs @ 450-0989

3133g*Wichers Leslie A 455-6671

3139d*Keith Regina @

3145a*Bohnan Z Bodie @ 450-4627

3145b*Naton Paul 450-3245

HARBOR DR E 1984

4007 LUNUVU ST. • SAN DIEGO, CA (92111) • TEL (619) 278-

HARBISON AV —FROM 7200 BLK EL CAJON BLVD SOUTH 216
 ZIP CODE 92115
 4905 No Return
 4915 No Return
 4925 Hugg Celia @ 466-2806
 4928-Quinn Wm J 465-4113
 4930 No Return

HARBOR DR E —FROM PACIFIC HWY AT A POINT 1/4 BLK SOUTH OF W MARKET ST SOUTHEAST 904
 ZIP CODE 92101
KETTNER BLVD BEGINS
 8TH AV BEGINS
 433 U S Club 235-8503
 501 Campbell Industries ship bldrs 233-7115
 825 Port Of San Diego mtce ofcs 291-3900
8TH AV INTERSECTS
 931 Papakube Densification Machinery (Mfg Plant) 286-7644
 Paper Cube Co buy & sell wastepaper 233-5209
 ZIP CODE 92113
 1025 Van Camp Seafood Co (Cannery Div) 231-1911

SIGSBEE ST ENDS 905
 1795 City Metropolitan Sewer Dist (Pump House No 5) 236-5600

BEARDSLEY ST INTERSECTS
 1821 Vacant
 1883 Vacant
CROSBY ST INTERSECTS
 1905 Kelco Co (Whse)
 1955 Kelco Co (Whse)
 2025 Kelco Co (Eng Dept) 233-5149
 2075 California Milling Corp flour 232-9121
SAMPSON ST INTERSECTS
 2295 Atlantic Richfield Co oil producer & shipper 233-8979
 San Diego Pipeline Co 232-2432
SIGALD ST INTERSECTS
 2351 Chevron-U S A Inc 232-8334
 San Diego Petroleum Corp pet distr 234-5111
 2405 Pan Pacific Fisheries (San Diego Ofc) tuna boat repr 239-3021
 SD & AE IY CROSSES
BELT ST ENDS
 2800 National Steel & Shipbuilding Co 232-4011
 S 28TH ST ENDS
 2805 Vacant
 2931 National Steel & Shipbuilding Co (trans dept) 232-4211
 3500 City Pumping Sta No 1

HARBOR DR N —FROM 500 E HARBOR ST NORTH ALONG SAN DIEGO BAY. 904
 ZIP CODE 92101
 570 Star & Crescent Boat Co chartering & renting serv 234-4111
W MARKET ST ENDS
 650 United States Oceanography research G ST INTERSECTS
W TUNA LA INTERSECTS
 720 Fleet Landing pier 235-3534
 937 U S N Commander Naval Base San Diego (Adm Ofc) 235-3518
 U S N Communications Sta 235-3374
 U S N Commander Naval Base S D (Commander Ofc) 235-3511
 Fleet Accounting & Disbursing Center-Pacific 235-3174
 U S N Sup Center 235-3103
 Chapman College (Liaison Ofc) 232-7158
 U S Naval Supply Center Building
 960 U S Naval Reserve-Readiness Command Region 19 235-3811
 Navy Pier Building
 U S Military Sea Lift Command Unit 235-3731
W BROADWAY ST ENDS
 1009 Bern's Hofbrau Inc tavern 234-1984
 1011 International Longshoreman's Whseam's Local 29 232-5772
 1050 Shore Snack Bar 234-4111
 Glorietta Boat-Ique gift shop 234-4111
 San Diego Harbor Excursions 234-4111
 1140 B Street Pier Office Building
 Vacant
 Rooms
 1 Shreve & Hays Inc custom hse brokers 232-8941
 4a Sterling George C Co mfrs repr 234-7796
 4b Flight Classics custom made airplane mfr 234-5751
 5 Petroleum Specialties Products fuel & oil conditioner svs 231-2728
 6 Dunn J H Co mfr repr-food brokers 234-6578
 6 De Anda Ruben coml illustrator 231-4702
 7 Dept Of Commerce natl marine fisheries serv 293-6540
 11 University Of California cooperative extension program 234-4033

STREET CONTINUED
 1306 Benison Wm D model ship mkr 232-4887
 Maritime Museum 234-9153
 Star Of India Maritime Museum 234-9153
 1355 Holiday Inn At The Embarcadero hotel 232-3861
 At The Wharf Hair Designs For Men barber 232-7649
 Bottle Hatch Liquor 234-8369
 Embarcadero Room The restr & cocktail lounge 235-6411

Vacant
 Greenway Brewer Newton Group Companies hotel mgnt 231-3437
 Home Port The coffee shop 232-3861
 Shell World ocean curios 236-1471
 Ramsey's Gift Shop 234-3861
 Vacant
 Anthony's Harborside restr 232-6358
 Johnson World Travel 236-0826
 Sweater Box The womens clo 234-1314
 1360 Anthony's Fish Grotto restr 232-5103
 Anthony's Star Of The Sea Room cocktails 232-7408
W ASH ST ENDS
 1820 Embarcadero Marine whol oil distr 233-6884
W GRAPE ST ENDS
W HAWTHORNE ST ENDS
 2101 Lubach's Restaurant 232-5129
 Netherlands Vice Consulate 232-8666
 2201 Solar Turbines Intl 238-5500

W LAUREL ST ENDS 906
 2700 Ye Dock Master (Sige)
 2701 Teledyne-Ryan Aeronautical 291-7311
 Teledyne-Ryan Electronics mfrs 560-6400
 2710 U S Dept Of Trans (U S Coast Guard Air Sta) 293-6510
 U S Dept-Trans Coast Guard (Reserve Training Cntr) 293-5866
 US Dept Of Trans Coast Guard 293-5887
 Dept Of Trans-U S Coast Guard (Marine Safety Ofcr) 293-5880
 2930 Genl Dynamics Harbor Dr Fcly & Marine Tech Cntr (convoid div)
 2980 Vacant
 3225 Pacific Southwest Airlines 574-2100
 P S A Employees Federal Credit Union 297-3816
STILLWATER RD BEGINS
 3880 Lockheed Missiles & Space Co (Ocean Laboratory) 569-8540
AIR LA BEGINS
 3665 Commercial Building Maintenance 260-8310
 Ace Auto Park 291-1343
 Ozark Air Lines Inc 231-7379
 Republic Airlines 231-7394
 San Air Airlines 291-3620
 Allied Aviation Service Co porter serv 231-7680
 Imperial Airlines 231-7060
 Bar Chica cocktail lounge 231-5100
 Budget Rent-A-Car 297-3518
 Cabrillo Court restr 231-5100
 California First Bank (Airport Ofc) 294-4340
 Continental Airlines 231-5030
 Marriot-Host East Terminal concessionaire 231-5100
 Tele-Trip Co Inc travel ins 295-1501
 National Car Rentals 231-7100
 Pacific Southwest Airlines Inc 231-5505
 Port Of San Diego (Lindbergh Field) 291-3900
 Harbor Bar The cocktail lounge 231-5100
 Travelers Aid Society & Airport Paging orgn-welfare 231-7361
 United Air Lines 231-5600
 Trans World Airlines 231-7343
 3707 San Diego International Airport Lindbergh Field 231-3920
 American Airlines Inc 232-4051
 Delta Airlines 239-3431
 Conquistador Cocktail Lounge 231-5106
 Host International Gift Shop 231-5103
 Host International West Terminal concessionaire
 Western Airlines 231-5353
 3865 National Car Rental 231-7100
 3871 Hertz Rent-A-Car 231-7000
 3875 Avis Rent A Car System 231-7171
 3901 Spanish Landing park
 ZIP CODE 92106
 4077 City Pumping Sta No 2 291-8208
 4800 USN Fleet Anti Submarine Warfare Training Center 225-4405
 US Navy Fleet Training Group 225-4102
 U S Navy Training Command pacific fleet-training center 225-3401
 Department Of Navy pacific fleet intell trng cntr 225-3326
 4823 Butler Charles Chevron 225-1553
 4865 Season's Pt Loma 222-2637
 4873 Lost Knight cocktail lounge 223-3632
 4875 Seaport Hotel The motel 234-3621
 Sand N Sea liquors ret 223-7991
 Harbor View Associates 226-0451
 Mc Bride Margt Literary Agent 225-0290
 4904 San Diego Commercial Marina (Sige Yc) L & W Communication Co supplies sis serv & repr 225-1522
 Skelley Steve A
 Galletti Brothers Food fish unloading sta 224-2760
 4960 Bay City Marine Inc 474-8121
 4975 Boise Cascade-Point Loma lbr-ret 223-7111
 5005 Posada Inn At Point Loma hotel 224-3254
 5043 North China Restaurant 224-3568
SCOTT ST INTERSECTS
 5055a Western Fishboat Owners Assn 224-2475
 American Fishermen's Research Foundation 224-7546
 5055b Ralston Purina Co Van Camp Sea Food Co 224-3258
 5055c Mar Azul Enterprises Inc mktg restr 223-9850
 Tuna Ventures fish brokerage 222-0318
 5055d V G Travel travel agcy 234-0655
 5055e Cavell Realty 223-3654
 5055f Harbor Marine Ins Agcy 222-2212
 5055g Wood Gary & Associates solar htg & cleaning equip sis 226-0933
 5055i Vacant
 5055j Fisherman's Union Local 33 I L W labor orgn 223-0772

5104 Sun Harbor Marina
 Melone Al Boat Covers 222-2694
 True North Yachts yacht sales 222-1183
 5120 Fisherman's Village restr 232-2876
 5150 Tarantino's John Restaurant 234-3555

ROSECRANS ST INTERSECTS 335
 5102 Point Loma Travelodge 232-6171
 5104 True-North Yacht Co 222-1183
 Benya John S
 Melone Al Custom Covers uphol 222-2694
 5120 Fisherman's Village Seafood West 223-2876
 5150 Office Bldg
 Suites
 A Hammett Lane & Madrugra lwyrs 224-3202

STREET CONTINUED
 5145 Snug Harbor Apartments
 *Sumstine Chrls F 222-6307
 5147*Gonzales Francisco
 5147a Enrique Evelyn M Mrs 224-6931
 5149*Christie Richd
 5149a*Bettencourt Anton 225-0205
 5150 Tarantino's John Restaurant 222-0010
SCOTT ST INTERSECTS 904

HARBOR DR W —FROM 100 HARBOR DR WEST
 ZIP CODE 92101
 803 San Diego Seaport Village shopping cntr 235-4013
 803a Corner Collection antiques & gifts ret 232-7630
 803b Poster Express antiques 232-9517
 803c Mfgic Shop magicians sup ret 232-2921
 803d Southway Shoppe The 238-1731
 803e California Dreamin cards & gifts ret 233-3833
 803f Stone Jeremiah
 803g Bumper Snickers custom bumper stickers 232-2650
 803h Wood Pleace all wood gifts ret 232-7618
 803i Seaport Cruises Inc 234-4385
 805a Art Bazaar 239-0855
 805b Straw N' Stuff unique baskets pottery flowers 232-7204
 807 Jolly Roger Restaurant 233-4300
 809a Belgian Lion Kitchen Shoppe gourmet itchen items ret 239-5244
 809b Puzzle Works puzzler & educ toys ret 230-1826
 809c Fantasy World Of Toys toys 233-5414
 809d El Macho Nacho restr 234-0998
 809e Company Of Nuts The nuts & dried fruit ret 234-7688
 809f San Diego Trust & Sav Bank (Seaport Village Ofc) seaport village ofc 238-6270
 809g Crystal Palace Imports Corp 232-6096
 813 His Lordships Cocoa cookies ret 234-8372
 817a Shirtsales t-shirts ret 235-0108
 817b Soap Opera The restr & bath accessories ret 230-1300
 817c Happy Holidays decorations 236-0801
 817d Seaport Village Shell Co Lid shells minerals marines ret 232-4104
 817e Something Special From Scandinavia gift shop 232-7160
 817f La Casa Latina imported gifts clo ret 232-8049
 821 Seaport Village Silversmith indian jwry & restr ret 232-0553
 823a Montrose's-fine Jewelry 230-1919
 823b Village Leather & Buckles Ltd leather goods & buckles ret 232-0504
 825 Seaport Trading Co mediterranean india imports 232-2970
 831 Harbor House Seafood Restr 232-1141
 835a Whitt Krauss Objects Of Fine Art art gallery 232-2151
 835b Fascination adult gift shop 232-6423
 835c Upstart Crow & Co bookstore 232-4855
 837a Skaps Designs hand crafted art & gifts ret 230-1355
 837b Le Cadeau gift shop 232-0228
 837c Apple Box The wooden toys ret 230-1818
 837d Fudge House home made candy ret 234-8005
 839 Holmes & Reynolds Development Co real est developers 233-4118
 Mc Clenahan Geo R lwy 231-3757
 Hughes Van Vranken lwy 231-3757
 839a Shutterbug The camera & photo sup 232-2970
 839b Personally Yours monograms accessories 234-2964
 839c Village Mercantile kitchen wares & gifts 239-1740
 839d Yankee's Landing ret apparel mens womens 234-2983
 839e Freudian Slip lingerie & cosmetics 234-5804
 849a Hug A Bear plush toys teddy bears 230-1362
 849b Seabreeze Of Seaport Village womens clo 232-4488
 849c Tile Shop The 233-8929
 849d San Diego Seaport Village (Business Ofc) 235-4014
 851a Photo Palace portrait photog 233-1496
 851b Wee Willie Winkie Candle Shoppe 234-2440
 851c Captain's Cove nautical gifts 234-5050
 851d Super Nikolas Tobaccconist tobacco & cigars 232-2938
 851e Vacant
 853a Kitty Corner young girls clo & gifts 233-8208
 853b Village Hat Shop variety hats 233-7236
 853c Super Shirts Ltd shirts ret 233-3023
 1 Seaport Travel Service 233-7601
 855 Pollak Laura Galleries fine arts gallery 235-9763
 857 Segs Center electronic game rm 232-6052
 859a Village Ice Cream Maker 232-7221

859b A Few Of My Favorite Things gift shop 239-4101
 859c Swings L Things hammocks swings 234-8995
 861 Pappagayo restr 232-7581
 863a Le Perfume Factory imported perfumes crystal 239-0801
 863b Mugger The mug shop 233-4455
 863c Vacant
 865a Jolly Lolly lollipops & candy 234-2619
 865b Safari Animal Collection gift shop 233-8577
 865c Heart To Heart ret gifts 234-2989
 867a Here Come The Clowns clown gifts 232-6053
 867b Clear Horizon Glass Gallery blown glass & captured glass 234-0838
 867c Seaport Kite Shop 232-2268
 869 Sherre's Clothing ladies clothing ret
 875 Broadway Flying Horses Carousel antique carousel 234-6133
 879 Vacant
 879a Belgian Waffle Place restr 230-1880
 879b Land Of China restr 234-1989
 879c Mario's restr 234-0902
 879e Greek Islands Cafe greek restr 239-5216
 879f You Hot Dogg restr 239-5210
 879g Viva Burgers 232-1055
 881 Dimitri's Deli Wine & Cheese Shop delicatessen 232-7616
 885 San Diego Pier Co restr 239-3968

HARBOR LA —FROM FT OF PACIFIC HWY NORTHWEST ALONG WATERFRONT 904
 ZIP CODE 92101
 536 Chesapeake Fish Co whol 238-0526
 545 Camillo J J Brokerage Co seafood 238-1963
 Deep Rock Abalone Co abalona processors 238-1963
 J J's Jollyboat gift shop 238-0468
 565 Anthony's Fishette fish mkt & restr 232-2933
 566 People's Fish Co wholesale & restr 239-8158
 586 Saco's Fish Factory Restaurant restr 232-0151
 San Diego Fish Co Inc seafood distr & processors 232-2095

HARBOR ST E —FROM 400 HARBOR DR SOUTHEAST 904
 ZIP CODE 92101
 601 Campbell Industries (Purch Dept)

HARBOR ISLAND DR —FROM SOUTH END OF HARBOR ISLAND NORTH 906
 ZIP CODE 92101
HARBOR DR INTERSECTS
 880 Reuben E Lee Sea Food Restaurant 291-1880
 Reuben E Lee Sternwheeler Restaurant 291-1974
 Reuben's Restaurant 291-5030
 1380 Butterfield Stage Saloon cocktail lounge 291-2900
 Fashion Quarter Sheraton Hotel clo 296-3331
 Friend Of Harbor Island No 3 gifts-ret 291-3600
 Shoppers Restaurant 297-4355
 Shotton Grand Ballroom
 Sundowner Lounge 291-2900
 Sheraton Harbor Island Hotel 291-2900
 *Fillaudt Don
 Concierge tourist & guest serv 291-2900
 Harbor Island Hairstyling 291-0999
 Brigantine Rendezvous sea cruises charters 224-4105
 1450 Rogers & Jordan ship & yacht brokers 296-7760
 Cabrillo Isle Marina 297-5222
 Boat Slips
 *Abercrombie James E 297-6145
 *Ball Ken 299-1517
 *Beckett James 299-7970
 *Beswick John L 296-2101
 *Bivore Eli 299-1615
 *Bishop Winston 295-9418
 *Brad Kenneth L 299-8416
 *Brown J Woodson 296-0642
 *Bryant Bob 398-3051
 *Dwyer Dent 298-0999
 *Carrack Jack A 296-7492
 *Carver Lee E 293-3016
 *Chaplin Kenneth A 291-8678
 *Chapman Glenn L 295-2910
 *Coe Thurston D 296-8008
 *Coffman Walter 295-2374
 *Colby Edw 574-7633
 *Davison R W 291-8061
 *Doede John 291-9091
 *Drexel Frank R 295-7335
 *Engelkjen Jeff 295-3004
 *Englestad Richd 299-9375
 *Fenton Martin 299-1084
 *Franklin Richd H 294-9537
 *Fraser G N
 *Gordon Dale 295-8386
 *Gordon Wm 294-9993
 *Gunn Hartford 295-5075
 *Haley Jack W 295-0596
 *Horowitz Harold 295-1930
 *Huff Victor 298-0768
 *Kleinerman Ed 291-2720
 *Machado Pablo Jr 296-1837
 *Mc Gee Bud 295-0894
 *Mc Laughlin T Wm 298-5635
 *Mikus Michl 296-4684
 *Moody Jerry 299-2539
 *Myers Gary 295-9792
 *Nielsen Robt N 296-4050
 *Owen Terry 299-4352
 *Plummer James R 299-4989
 *Poulson H David 297-9568

MAIN ST 1984

527

MAHAHA AV-Coult D Vacant E White Norman C Interiors interior designer 453-5213 E White Norman C 453-5213 F Holt Greg J 455-7453 G Torres Fadreo 457-4597 4082 Apartments A Napolilli Robt B Mohseni Babak 453-1964 C*Moaher Robt 453-4388 D Vacant E*Wilson Donna 453-3290 F Coe Alvin R 453-2078 4088 Apartments A*Buchanan Steven 457-0429 B No Return C Malecot Michel @ 452-7123 4094 Apartments A*Nelew Gerard 453-9126

2674 Collins Wm M @ 234-5402 2680 Gonzales Anita Mrs 2694 Eddie's Specialista volkswagen & foreign auto repr 232-1604 2697 Mikel-Johnson Poultry Co 233-7303 277H INTERSECTS 2704 Main Street Foreign Auto Dismantlers wreckers 232-6217 2720 Reseler Motors Inc (Storage) 2734 Lezer Fred J 2740 Luna Juan 2742 Vacant 2750 Vacant 2756 Vacant 2758*Coiban Eva F @ 232-1315 2758 1/2 Vacant 2773 Main Street Small Animal Hospital 232-7401 2785 Lion Auto Body & Painting repr 233-5144 2796 Mc Donaldi's Restaurant 232-7615 S 28TH ST INTERSECTS

3518 Arnhart Electric Inc (Whse) 3520 Arnhart Electric Inc (Div Fishbach & Moore) mtr repr 232-7985 3544 Vacant 3578 Lil Audrey's Alibi tavern 239-2855 3582 J & G Market gro 232-0342 3585* Vacant 3592 Chik's Electric Motor Service 232-2162 UNA ST ENDS 3600 Pete's Cocktail Lounge 233-4393 3606 Pete's Casino 232-9443 3616 Vic's Go-Battery Co 232-5631 3628 Offshore Marine Enterprises ship repairs 232-1889 3636 Vacant 3644 Zaronc Marine 234-8366 3704 Refrigeration Engineering Co coml 239-6113 3708 Vacant 3712 Delta Radiator & Auto Electronics 234-3965 3714 Vacant 3716 Tjuaans Ornamentals ornamental from 234-4669 3722 Vacant 3724 Welch's Tire Sales 234-1271 Cueva Mario 234-1271 3732 Welch's Tire Sls (YD) 3738 Door-Man Inc automatic doors 239-1307 3746 U S A Cab Co 231-1144 Sanchez Auto Body auto repr 232-4652 3754 Dimensional Co-Ordinates tradeshow designer 231-8687 3762 Sundance Stage Lines charter buses 233-1041 Brake Delivery Service 233-6121 3774 Min's Auto Serv 238-1605 DIVISION ST INTERSECTS INTERSTATE 5 INTERSECTS

6103 Wiley Lyle C @ 582-2904 6108 Kennedy Wm R @ 287-4186 6109 Butterfield Ve Loria I Mrs @ 582-5823 6114 Heredia Joe M @ 582-4241 6115 Huletta Kathleen Mrs @ 582-5531 6120 Burkett Kenneth E @ 287-5888 6121 No Return 6136 Mc Ginnis Roger D @ 6127 Kirkwood L H @ 6132 Bowman Ida D Mrs @ 6133 Burnell Louis C @ 582-5523 6138 Dyer Richd N @ 6139 Potthoff Jack @ 6144*Glick Richd @ 6145*Hixson Tom @ 265-2119 6151 Hamilton Foy @ CARTAGENA DR INTERSECTS 6205 Rogers & Bartow @ 6206 Garrett Thos G @ 582-6229 6209 Tipton Harmon H @ 582-1715 6210*Geitz Pamela M Mrs 582-2191 6213 No Return 6214 Bach Francis J @ 287-1702 6217 No Return 6218 Barrett Douglas W @ 286-3351 6221 No Return 6222 No Return 6225 Evans Clarence L @ 582-8926 6226 Ramos Gilbert G @ 582-4760 6229 Bytheway Glendon H @ 583-2531 6230 Eicher Nora @ 582-3062 6233*Berger Mary J @ 582-0045 6234 Smith Jared W @ 583-0368 6237*Butter Robt @ 286-5421 6238 Roverfield Michl C @ 286-4790 6241 Sharp Bruce @ 286-9440 6242 No Return 6245 Merriam Robt L @ 287-0391 6246 Braunigam Otto F @ 582-5532 6249 Behanigan Harry J @ 583-9605 6250*Richard Rex @ 6253 Jones Spencer L @ 582-5236 6254 Hughes Gary P @

MAIN ST -FROM 1 NORTH OF S D & A E TRACT SOUTHEAST 1 WEST OF NEWTON AV ZIP CODE 92113 SIGSBEE ST INTERSECTS 1676 Barrett Engineered Pumps mfra agt 232-6158 1684 Pacific Rriging Lft 239-7685 1697 Vacant 1699 Vacant SIGSBEE ST INTERSECTS 1706 Vacant 1708 Young's Market Co Inc whol liquor 234-5126 1785 Vacant 1779 Saitis R E Incorporated marine & inland constn 233-0178 BEARDSLEY ST INTERSECTS 1815 San Diego Glass & Paint Co (Whse) 1822 T & D Transfer & Storage 230-1875 1827 San Diego Glass & Paint Co 239-9251 1878 Dwyer Furniture Manufacturer 238-9095 1894 Randy Construction Co genl const 234-4671

2804 Long John Silver's Seafood Shoppe restr 2820 Andy's Auto Wrecking & Repair 234-9649 Kearney Mesa Used Cars used car sls 239-9485 2870 Duran Pedro 2870 1/2 Mitchell Alex 2872 Vacant 2874 Diesel Electric Exchange reprs 239-9241 2878*Gonzales Jose 2884*Martinez Jesus 234-4362 2886 Mata Simon 239-5547 29TH ST INTERSECTS 2902 Vacant 2902 1/2 Gonzalez Elijio 238-4542 2904 De La Torre Ramiko 234-2149 2904 1/2 Vacant 2906 Gonzalez Sylvester G 234-9980 2906 1/2 Vacant 2908*Roche Kuka @ 2908 1/2 Bolado Boza 2910 Contreras Juan 2910 1/2 Munoz Luisa 231-3789 2912*Rios Benjamin Jr 233-4057 2912 1/2 Quenka Alberto Y 2914 Neri Jose 2914 1/2 Martinez Alice Mrs 2916*Garcia Ricardo H 235-9442 2926 Vacant 2940e Quintana Joseph 2940e Lirio Margarita @ 232-3392 2940 1/2 Barnett Balinda B 2946 Telophase Office Of America cremation serv 234-9277 2948 Vacant 2952 Graphics Solutions Inc 232-5087 2960 Vacant 2970 Vacant 2994 Cop-Out The tavern 235-8650 30TH ST INTERSECTS 3004 Commercial Electric Co const 233-8135 3012 Cortez Ernesto 234-7278 3014*Cota Raymond 239-5643 3030 M. D S Engineering Inc 238-1468 3036 Vacant 3038 Garcia Angelenia Mrs 231-0265 3038 1/2 Garcia Hebererto 231-7744 3042 Henkle Ray W @ 3048 Meak Palatinas Mrs 3050*Hernandez Dolores 235-0907 3052 De Lao Jennie @ 23-4953 3054 Booth Seraphine Mrs @ 232-8337 3062 Casaly Vera Mrs Rear Vacant 3066 Franklin Saml E @ 232-0363 3070 Vacant 3078 Goulart Adolfo B 234-5730 3080 Carlson's TV & telv serv 235-0366 3086 Botardo Ed 235-8634 3092 Zatarain Gilbert 232-1756 3094 A A A Upholstering & Draperies 234-0434 31ST ST INTERSECTS 3106 Camino Electric Inc elec motor rewinding 239-0157 3110 Vacant 3120 Garcia Luis E Painting Constn 235-0278 3134 Advanced Surface Technology Inc naval ship preservations 231-1471 3146 Vacant 3148 New Korea Restaurant 233-8963 3148 1/2*Cardenas Flora Mrs 233-9720 3150*Camberos Maria 232-3890 3154 Vacant (3154-3182) 3186 Thirty Second Street Deli 233-3020

3754 Dimensional Co-Ordinates tradeshow designer 231-8687 3762 Sundance Stage Lines charter buses 233-1041 Brake Delivery Service 233-6121 3774 Min's Auto Serv 238-1605 DIVISION ST INTERSECTS INTERSTATE 5 INTERSECTS 166 MAISEL WAY -FROM 4865 54TH ST EAST ZIP CODE 92115 5404 Vacant 5412 Johnston Russell E 286-7860 5420 Swieraz Gustav @ 583-3514 5423 Byarley Carolyn C @ 286-1838 5428 Nordall Larry R 583-9037 5429 Vacant 5436 Markson Richard A @ 287-1926 5439 Krishnamoorthy Govindarajulu @ 287-1139 5444 Egan Roger M @ 286-1708 5447 Lewis James A 286-1832 5452 Mercurio Leonard @ 5455*Crayk Saylor 285-7847 5460 Marshall Norman @ 286-7749 5463 Mass Jack @ 286-2550 5468 No Return 5473*Garfield Charlotta 5478 No Return 5483*Miller D @ 5484 Hopkins Frederick W @ 583-1946

BONILLO DR INTERSECTS 6305 Corbett Helen L Mrs @ 582-1514 6306 Moore Willie @ 286-3440 6312 Gambardella Gaetano J @ 582-6648 6313*Irby R 287-2083 6318 Ford Richd W @ 583-0172 6325 Marchese John H @ 582-7390 6328 Isom Joseph @ 286-9452 6335 Thurber Arch C @ 582-3370 6338 Suggs Theo @ 582-9991 6345 Southward Elmer G @ 287-9276 6348*Benrum Jerry C 287-6068 6353 Snodgrass Herman A @ 287-8692 6357 Mac Neal Linda D Mrs @ 286-8979 6358 Bruce Robt L @ 583-8908 6361 Minore Frank @ 286-0068 6368 Peterson Jerold E @ 583-9060 6369 No Return 6378 Austin Dee @ 6387 Metz Ralph G 582-7183 6388 Richardson Matthew 287-0517 6390 Lasoys Alvena Mrs @ 6394 Ramussen Lyle J @ 582-2354 64TH AND CO BLVD INTERSECTS 6411 Kleisk James @ 582-3775 6421*Doyle Michl W 286-6071 6431*Wallace Jim Rev @ 286-2120 6436 Stein Richd A 287-9618 6441*Eckrell Louise L 582-9235 6446 Blough Eunice E @ 582-5824 6451 Miller Charles L @ 583-2024 6459 Graham Blanch @ 582-0124 REVILLO DR BEGINS 6467 Calvin Martha D Mrs @ 582-1181 6475 Valade John F @ 286-0639 6478 No Return 6483*Bojak Alice J 582-1251 6491 De Bus John P @ 582-3544 6511 Jones Ernest F @ 583-6417 6521 Eason Margt @ 582-3568 6526*Beckson B Sidney @ 582-0079 6531*Roachman Harry @ 582-9001 6536 Schrader Caroline H Mrs @ 583-9281 6541 Flaum David @ 582-1067 6546 Marshall Norm 6551 Olinger David E @ 583-0569 6551*Martinez Greg @ 6578 Siemaglux Alvera B Mrs @ 583-1150 ARAGON DR INTERSECTS 6601*Bernard Harry C @ 583-3577 6602 Maving Richd C @ 583-9136 6611*Hilbert Howard @ 6620 Gramse Mae Mrs @ 582-5215 6621 Thomas Geo W @ 582-0283 6628 Morrow Elwin J @ 582-8428 6634 Schutte Robt A @ 286-7536 ALAMO DR INTERSECTS

CROSBY ST INTERSECTS 1901 Architectural Engineering Products metal roofing mfra 295-3131 1910 Chuey's Cafe restr 234-6937 1930 Goodrich On Main Inc aeronautical surplus sls 238-2124 1943 P S P Petroleum Specialty Products 231-2728 1950 San Diego Body & Paint auto 232-1051 Newport Boats Inc boat bidrs 233-8523 1961 King Bearing Inc overflw 1981 Senior Management Services 239-5197 1983 Dorach Charles C customs broker 231-8628 1987 Oil Filter Service Inc distr 239-6792 1990 Reed A O & Co whse 1995 King Bearing Incorporated whol 236-1411 1997 International Paint Co (Calif) Inc whol marine paint 238-0287 DEWEY ST ENDS 2000 San Diego Gas & Electric Co (Equip Yd) 2001 Big Bear Super Markets Inc (Prod Whse) 232-0139 2013 Ryan Enterprises hydraulic equip 233-8502 2015 Owens-Corning Fiberglas Const Service Div marine & ind insul const 236-1531 2035 Vacant 2043 Glasson Mill & Lumber Company 232-3151 2049 Advanced Diesel 232-6462 S EVANS ST ENDS 2102 Landmark Marketing Corporation 234-6311 2120 Honor Marine Communications supplies & repr 233-7666 2140 Vacant 2141 Metro-Young Construction Co underground constn 234-1641 Olson Construction Co 234-1841 2146 Cleaning Dynamics Corp marine & industrial cleaning 233-0865 2191 Continental San Diego Incorporated food whol 232-0191

32D ST INTERSECTS 3200 A To Z Auto Wrecking 234-6691 3202 A To Z Auto Parts used auto parts 234-6691 BRYANT ST ENDS 3278 Port O' Call Cafe (Admn Ofc) 235-8000 3280 Port O'Call Cafe 238-6494 Port O'Call Tavern 235-8000 3290 Amer-Tow (Storage Lot) 231-9111 INTERSTATE 15 CROSSSES 3348 Babyland Diaper Service 239-2371 RIGLE ST ENDS 3350 Triple A South steel fabricators 236-1391 3376 Superior Mattress Co Inc 233-5643 Superior Sterilizing Co 239-5281 3388 Triple A South (Whse) SIVA ST ENDS 3410 American Linen Supply 234-0395 3440 American Uniform & Towel Supply 232-6178 3460 American Hotel Motel Hospital Supply 234-6428 3478 Precise Tool & Die Co 238-1738 3494 Main Street Motel 232-0356 THOR ST ENDS 3504 Gates-Admiral (Repr Shop) 3506 Gates-Admiral Co (Repr Shop)

MALAGA ST -FROM 3100 BLK ROSECRANS ST NORTHWEST ZIP CODE 92110 3051 Borders James H Jr @ 223-1478 3055 Pichman Geo 225-0629 3059 Mehling Michl J Jr @ 222-6110 3062 Batista Jose @ 223-0076 3065*Anderson Barbara A @ 223-6060 3070 Bauman Marie Mrs @ 3075 Foreman Donald B @ 222-4385 3076 Wood Ken R @ 223-7921 3083 Bechaver Lorraine C @ 223-7687 3084 Flack Paul R @ 223-8696 3091 Denny Albert @ 223-0387 3094 Lane Jack @ 223-7027 3104 No Return 3105 Oliver M Mrs 3111 Ludwig John J @ 224-7415 3112 Borge John T @ 3119 Simoes Manuel @ 225-1836 3122 No Return EVERGREEN ST INTERSECTS 146 MALCOLM DR -FROM A DEAD END WEST OF 4218 COLLEGE AV EAST ZIP CODE 92115 6000 Cordano Leonard R @ 582-2917 6004 Smith Mark @ 286-1793 6005 Gagapan Vincente @ 6011 Zoellner Geo H @ 6012*Roachman A 583-4369 6017 Diron Mark E @ 286-0039 6018 Merit Charles E @ 583-6414 6023*Kuonold P 6024 Stolhoff Thos L @ 287-2382 6028*Adams L C 287-3796 6029 Hoover Warren R @ 582-4527 6035*Bain B A 6035 Cobb M Florence @ 582-8699 COLLEGE AV INTERSECTS

MALDEN ST -FROM 1 BLK WEST OF 4970 JEWELL ST EAST ZIP CODE 92109 1602 Musselman Floyd J @ 274-5749 1618 No Return 1624 Quidort Mike 1625 Johnson Herman D 273-0183 1644 Steffen Frank @ 1648 Carter Geo A @ 273-8677 1650*Espino P 1656 Colwell Morris C @ 273-9897 JEWELL ST INTERSECTS 1705 Getzen Beatrice R Mrs @ 273-8837 1706 Sanchez Roger 1711 Halley Robt @ 272-1019 1722 Krull Charlotta M Mrs @ 274-8101 1730*Hagan Michl W @ 483-4208 1737*Horenakys Leo A @ 273-9828 1738 No Return

SAMPSON ST INTERSECTS 2201 Talon Tire Co tires retail 232-7355 2212 Kramser Store Fixtures & Office Equipment whol & ret sls 234-5168 2286 Willig Freight Lines 234-5473 SICARD ST INTERSECTS 2301 Vacant 2301a Dorman's Tire & Auto Supply tires whol & ret 239-2051 2304 P H D Corporation truck rentals & leasing 234-1875 Leaseaway Company truck rental 234-1875 2375 Vacant 2380 National Steel & Shipbuilding Co (Whse 72) 2385 Dorman's Tire & Auto Supply (Slc Office) tires sls repr 233-8922 SCHLEY ST INTERSECTS 26TH ST INTERSECTS 2602 S & S Tire Company sls repr 239-2351 2604 Rodriguez Socorro Mrs 2606 Martinez Refugio B 2608 Ortiz Antonia Mrs 239-7299 2610 Gomez Jose G 2612 Kay John D 239-6852 2620 Mata Enriquez 232-2831 2622 Idle Hour tavern 237-9750 2624*Gonzalez Dani S 2626 Martinez Leonora Mrs 232-8098 2630 Kay Devell E 239-4674 2635 Vacant 2636 Harbor Pet Hospital 233-6506 2645 Pro Line Paint Co (Stge) 2646 Pro-Line Paint Manufacturing Co 232-8968 San Diego Coatings Co paint ret 231-2313 2647 Pro Line (Warehouse) 2669 Andy's Auto & Truck Wrecking (Stge)

3110 Vacant 3120 Garcia Luis E Painting Constn 235-0278 3134 Advanced Surface Technology Inc naval ship preservations 231-1471 3146 Vacant 3148 New Korea Restaurant 233-8963 3148 1/2*Cardenas Flora Mrs 233-9720 3150*Camberos Maria 232-3890 3154 Vacant (3154-3182) 3186 Thirty Second Street Deli 233-3020 32D ST INTERSECTS 3200 A To Z Auto Wrecking 234-6691 3202 A To Z Auto Parts used auto parts 234-6691 BRYANT ST ENDS 3278 Port O' Call Cafe (Admn Ofc) 235-8000 3280 Port O'Call Cafe 238-6494 Port O'Call Tavern 235-8000 3290 Amer-Tow (Storage Lot) 231-9111 INTERSTATE 15 CROSSSES 3348 Babyland Diaper Service 239-2371 RIGLE ST ENDS 3350 Triple A South steel fabricators 236-1391 3376 Superior Mattress Co Inc 233-5643 Superior Sterilizing Co 239-5281 3388 Triple A South (Whse) SIVA ST ENDS 3410 American Linen Supply 234-0395 3440 American Uniform & Towel Supply 232-6178 3460 American Hotel Motel Hospital Supply 234-6428 3478 Precise Tool & Die Co 238-1738 3494 Main Street Motel 232-0356 THOR ST ENDS 3504 Gates-Admiral (Repr Shop) 3506 Gates-Admiral Co (Repr Shop)

MALCOLM DR -FROM A DEAD END WEST OF 4218 COLLEGE AV EAST ZIP CODE 92115 6000 Cordano Leonard R @ 582-2917 6004 Smith Mark @ 286-1793 6005 Gagapan Vincente @ 6011 Zoellner Geo H @ 6012*Roachman A 583-4369 6017 Diron Mark E @ 286-0039 6018 Merit Charles E @ 583-6414 6023*Kuonold P 6024 Stolhoff Thos L @ 287-2382 6028*Adams L C 287-3796 6029 Hoover Warren R @ 582-4527 6035*Bain B A 6035 Cobb M Florence @ 582-8699 COLLEGE AV INTERSECTS 166 CARTAGENA AV INTERSECTS 6102 Mitsven Harland M @ 287-8530

MALDEN ST -FROM 1 BLK WEST OF 4970 JEWELL ST EAST ZIP CODE 92109 1602 Musselman Floyd J @ 274-5749 1618 No Return 1624 Quidort Mike 1625 Johnson Herman D 273-0183 1644 Steffen Frank @ 1648 Carter Geo A @ 273-8677 1650*Espino P 1656 Colwell Morris C @ 273-9897 JEWELL ST INTERSECTS 1705 Getzen Beatrice R Mrs @ 273-8837 1706 Sanchez Roger 1711 Halley Robt @ 272-1019 1722 Krull Charlotta M Mrs @ 274-8101 1730*Hagan Michl W @ 483-4208 1737*Horenakys Leo A @ 273-9828 1738 No Return

EXPRESS PROCESS MICROFILM COURT SERVICE TEL. 232-4800 SAN DIEGO, CA. (92101) 110 W. "C" ST., SUITE 713

NATIONAL AVE 1984

596

PERSONAL, Training School On Frontages, NESTAR, 4637 Convooy, Suite 101, FULL INFL 4907-7431, SAND & ROCK

NARRAGANSETT AV—Contd

- 103 Vacant
104 Johnson N
201 Berning Paul W 222-1314
203 Chopp C 222-4707
204 Toliver Phyllis C 222-3271
301 Larkin P A 222-8894
303 Vacant
304 Marshall Douglas A 222-0810
5116 Silver Spray Apartments 222-8186
A No Return
B Fickle H 222-7781
Calkesi H 224-8671
D Ceruti Marion G 222-9173
1*Kleha Steve 226-2136
2 Campo Robt
3*Leger Ted 224-9053
4 Ellersdorfe Vern
5*Davisson Luther 222-1724
6*Hanna K M 222-5307
7*Bernaun Brent 226-1507
8*Novak Richd 226-2699
9*Currier E M 222-6912
10 Masterson Larry
11 Hauber Robt
12 Vacant
13 Zudick Carter 224-7907
14 Broe Steve
15 Vacant
16 Vacant
18*Eispeter Joseph 226-6648
20 No Return
21 Tobin Edw
23 Griffin Michael
24 Nickerson John C 222-4728
25*Meystrik M 222-7920
27*Olson Deans 222-2775
28 Thomas C M 222-8524
29 Lorenz Ann E 222-9587
40 Vacant
41*Lorden Herb 225-8610
42*Valeria J 224-1924
43 Vacant
44 Vacant
45 Roll F Steph 222-7792
46*Rogers Nick 222-1908
47 No Return
50*Wail David 226-7991
51 Cline Pamela A 223-7332
52*Ford B A 224-6213
53*Westmoreland J C 223-8852
54*Creighton Steve 222-9798
80*Walters Lorraine M 222-4748
81 Vacant
82 Oaxaca Octavio F 226-8602
83 No Return
86 Sena Raymond 224-6495
87 No Return

NARRAGANSETT CT —FROM 4100 NARRAGANSETT AV NORTH

- ZIP CODE 92107
1837 Hagar Ben W @ 222-3542
1838*Pepper Genie
1843 Goldsmith Gano C @ 222-2135
1844 Symanski Pauline V @ 222-9904
1849 Anderson Walter H @ 224-9692
1850 Bailey Walter 222-5942

NASHVILLE ST —FROM 1400 BLK MORENA BLVD NORTH

- ZIP CODE 92110
SPORTS ARENA BLVD INTERSECTS
1322 Don Carlos 276-1347
1323 Mc Guirk Hazel M Mrs @ 276-2153
1326 No Return
1332 Hansen Jolly R @ 276-5703
1333 Coleman Art @
1339 Ford Evelyns Mrs @
1340*Roberts Danl E 276-6373
1347*Schott Michl D 275-5139
1348 Fordham Wm L @ 276-2194
1351*Hardner Mark
1355 Brown Eunice H Mrs @ 276-4905
1356 Collins R
1357 No Return
1364*St Omge Dennis J
1370*Phipps Jerry @
1371 White Arth C @
1378 Keon Mildred E Mrs @ 276-1571
TONOFAH ST INTERSECTS
1411 Gross Robt L @ 275-1539
1412 Tarango Nellie D Mrs @ 276-0755
1420 Gonzalez Netauhapilli L @
1428 Smith John F @ 276-0946
1436 Kelly Paula Mrs @
1443 Snow Clara M @ 276-6474
1444 No Return

BERRYV ST BEGINS

- 1506 Salem Jos @ 276-2499
1515*Peterson Robt @ 275-5092
1525 Ledesma Lauro mason @ 276-7964
1526 Zmolek Walter S @ 276-1045

NASSAU DR —FROM 3600 ARAGON DR NORTH

- ZIP CODE 92115
3609 Bender Donald L @ 583-2675
3612 Sledzinski Thaddeus S @
3617 Hunt Robt L @
3618 Hartmann John J @ 582-0448
3623 Andrews Albert M @ 583-5120
3624 Hardin John B @ 582-7566
3629 Mikalsky Ronald J @ 582-2974
3630 Taylor Ross W @
3635*Chateau Michl J 286-8247
3636 Childers Doyle C @ 582-4561

Independent Order Of Odd Fellows Lodge

- 153 286-1592
3641 Bender Clarence W @ 286-0296
3642 Mc Laughlin Wm J @ 582-5671
3643 Shelton Wm D @ 582-8981
3648 Schultz Ernest S @
3653 Pena Alf A @ 582-8921
3654 Wright Ernest J @ 582-7812
3659 Gansy Michl @ 287-1416
3660 St Joseph H @ 583-4347
3665 Cobb Donald M @ 286-1892
3666 Rambeau Robt H 582-7094
3672 Lindquist Helene Mrs @
3675 Benson Jesse M @
3678*Cease James E @ 287-9974
3702 Peters James P @ 582-4915
3703*Roby John C 583-4264
3708 Baxter Lucile Mrs @ 582-0559
3709 Norton Michl V @ 286-1896
3714 Ellis John @
3715 Pepin Arth J bookkeeping serv @ 582-3460
3720 Stegman Albert P @ 582-8072
3721 Allmann Richd G 287-1479
3726 Helton Rex C @ 582-3063
3727 Hathaway Deryl L @ 583-6705
3732 Martin Thos J Jr @ 287-4031
3733*Brazil Carlos @ 287-4959
3738 King Alf J @ 582-8631
3743 Vacant
3744 Camacho Joe @ 583-6896
3750 Hotz Al Contractor bldg contra 583-8818
Hotz Albert @ 583-8818
3751 Quality Trees whol nursery 265-8444
Freeland Robin @ 285-8944
3756 Gamble Donald G @ 582-3140
3762 Browne Galen E @ 583-7571
3770 Blair Keith G @ 582-4651

NATALIE DR —FROM 4609 NORMA DR NORTH

- ZIP CODE 92115
4507 Morris Lewis @ 390-1811
4511 Hurtado Edw @ 281-0112
4514 Miles Audrey B @ 234-0900
4515*Haag Chris @ 584-0313
4519 Kroepel Julia S @ 282-8341
4522 Welsh Vernal C @ 284-5454
4525 Rose Stanley H 281-3870
4526 Eigenmann Henry @ 282-2787
4531*Vidal J Michl @ 283-0325
4534*Barb Max
4536 Mc Couston Calous P @ 284-4744
4537 Pato J R @ 280-9233

MADISON AV INTERSECTS

- 4602*Mayer Wayne
4603 Doctor Albert A @ 284-7658
4607 Baker Geo W @
4610*Klinger Max @ 281-3273
4611 Farrell Mabel S Mrs @ 284-1887
4616 Nelson Mary L Mrs @ 281-6055
4617 Lee Jan @ 284-8548
4622 Campbell Wm C @ 282-5807
4623 Reinicke Vertus E @ 281-4603
4630 Patrone Maybelle A Mrs @
4631 Benoit Rosemond J @ 282-8845
4637 Horowitz Judy
4642 Dietz Fred H @ 284-2593
4643 Whitaker Victor III @ 280-8485

ADAMS AV INTERSECTS

- 4651 Bailey Wm C @ 284-0580
4654*Sykes Philip 283-3782
4660 Polzer Jacob A @ 284-5258
4666 Dale John A @ 281-0471
4671 Rabin Allan H @ 284-8790
4672*White Gary @ 280-9009
4677 Patterson Helen L Mrs @
4678 Quiroga Edw @ 281-1149
4683 Fern John F @ 281-2285
4684 De Sure Ann S Mrs @ 282-0046
4689 Eng Donald C @ 280-1278
4690 Siuta Jack R @ 563-9496
4700 Strack Joseph M @
4705 Skiles Lois J @ 281-6766
4710 Kratz Agnes Mrs @ 284-5465
4715*Martinez Wm H @
4718*Applebaum Norm 281-4718
4721 Vacant
4724 Hoeg Cyrus C @
4725 Weber Harvey G @ 284-3581
4728 Culbertson Margt F @ 282-9613
4729*Lawton Chas @ 283-6614
4733 Shaw Floyd L @ 281-9669
4737 Robertson Hayden E Jr @ 284-6900
4745 Peterson Karl G @ 281-7315
4749 Filippi Carmel Mrs @
4752 Evans Norma W @ 284-0928
4755 Thornberg Robt W @ 282-5446
4758*Joonan Jas M @ 282-6205
4761 Simons Diane B 284-2348

CONSTANCE DR INTERSECTS

NATCHEZ AV —FROM 4900 IROUOIS AV NORTH

- ZIP CODE 92117
3103 Schwieger Eliz Mrs @ 276-2966
3105 Tipton Barbara F @ 276-2522
3106 Evans John @ 276-1207
3109 No Return
3111*Settle Paul 275-3378
*Patel Kanoo 276-8133
3112 No Return
3113*Davidson Thomas C 275-5396
3114 Childs Geneva J 276-4127
3115 Primmer James L @ 276-6151
3120 Thurmer Martha R @
3121*Noanava Thomas 275-0949
3122 Adams Dell M @
3126 Mc Neil Charles E @ 276-7962
3127 Schelske Elmer W @ 276-9489
3128 Hollingsworth Bruce B @ 276-6766

- 3133 Nicholas Earl J @
3136*Finney T @
3139*Mc Andrew Sam

NATIONAL AV —FROM 150 12TH AV SOUTHEAST

- ZIP CODE 92101
IMPERIAL AV INTERSECTS
13TH ST INTERSECTS
1313 San Diego Machine Co engine retdrs 236-1608
1344 Fell Mell Supply Co indl fasteners 238-1633
ZIP CODE 92113
14TH INTERSECTS
1430 Reliable Pipe Supply Co Inc whol industrial sup 233-0118
15TH ST INTERSECTS
COMMERCIAL ST INTERSECTS
1501 Olson Building ofc bldg
City Housing (Rehab Program) 236-6607
STREET CONTINUED
1526 Reliable Pipe Supply Co Inc (Yd Ofc & Whse)
1531 Graybill Oil Terminals petroleum distr 233-5560
1540 Robertson Geo M Co Inc genl contr 235-6528
16TH ST INTERSECTS
1603 Central Meat & Provision Co Inc whol 239-1391
1605 Central Meat & Provisions Co (Stge) 239-1391
1629 National Auto Wrecking 232-4747
1635 Vacant
1639 Summerville Bessie M Mrs @ 234-5975
1642 National Auto Wrecking (Yd) 232-4747
1659 Radford Overhead Doors mfg 239-8558
1665 Smolan Industrial Supply (Whse) 233-6141
1668 Triad Marine & Industrial Cleaning Corp cin serv 239-2024
1673 Castaneda & Sons tailors 233-9447
1675 Castaneda Cecilia 234-5384
1677 Castaneda David
1678 Rodriguez Josephine Mrs 232-8334
1682 Vargas Luis 234-0638
1686 Carlos Cleaners 238-3793
1686*Crux Liqueur V 233-3002
1694 National Liquor House 237-9567
Hikel John L
SIGBEE ST INTERSECTS
1701 National Bakery 239-4043
1702 Superior Welding Co welding sup 239-8003
1706 Vacant
1709 Business Advisory business consultants 234-4805
Rear A-One Radiator repr 239-5661
1709*H Rios Jose J 231-4898
1711 Torres Jose G 231-3713
1716 Vacant
1715 Zavala Faustino
1719 Model Ex-Offenders Inc rehab orgn for ex convicts 234-6191
1720 National Auto Wrecking (Stge Yd)
1722 Sarajas Hilario 234-7053
1723*Reigo Consuelo Mrs 234-8547
1728 No Return
1724*Monroy Cruz G 235-9204
1727 Campos Gilbert 239-1817
1728 Flores Luis @
1729 Vacant
1731 Ramirez Ruben 235-4461
1733 Gilbert's Barber Shop 232-0239
1735 Fraser's Boiler Serv (SHOP) 233-0195
1736 Vacant
1738 Velez Joseph @
1738*Velez Joseph
1743 Vacant
1744*Pena Carmen 234-3013
1744*Gonzalez M E 239-7976
1745 No Return
1746*Anguiano Consuelo Mrs 232-3915
1748 Soltero Elena
1750 Ojeda Manuel 234-6931
1750*Ojeda Jose 235-8691
1752*Arzufe Ernesto 232-2642
Rear Sorrells Wendell 239-3428
1754*Powell J W 235-5416
Sergas Benj
Rear Salas-Garcia Maria Mrs 234-4465
1759 No Return
Rear Vargas Ventura 230-1548
1764 Vacant
1775 S & H Tube 232-7117
Jordan Steel Co 232-7115
1776 Tropic Ice Cream Co whol 232-8641
1786 El Porvenir tortilla mfr 239-5756
Rear Lopez Rosalio M
1786*Aguilera Rafaela Mrs 239-3881
1792 Rudy's Service gas sta 237-9042
1793 Amador Jr Market 233-6911

BEARDSLEY ST INTERSECTS

- 1809 Chicano Community Health Center 234-8171
American Cancer Society 233-9172
1818 Gonzales Isabel Mrs @
1820 Coronado Miguel
1822 No Return
1827 Rodriguez Upholstery & Sewing 236-1929
1828 Gina's Tax Service 231-6737
1830 Vacant
1832*Ahandra Ceron
1832 Vacant
1833 Brackett Chas R A 234-4539
1836 Vacant
1839*Seron Alejandra 239-3836
1841 Vacant
Lift Conveyor 231-0057
1842 Vacant

- 1852 Glinglardy & Sons Welding Works 232-3285
1853*Hernandez Cecilio 233-4977
1853*Juarez Aristeo 264-5732
1854 Ace Radiator Service auto radiator repr 239-5225
1855*Hemaley Patricia 239-7804
1855*Vacant
1857 Diaz Maria Mrs
1857*Vacant
1859 Gutierrez Mary Mrs 232-1095
1861 Cruz Ramon
1863 Coast Ship Supplies industrial chemistry 239-7158
Ramirez Marcua R 239-7158
1864 Bettencourt Auto Paint & Body 239-4175
1865*Ortiza Roa 239-3823
1865*Villalobos Catalina
1867 Mendoza Senovio 239-5593
1867*Guzman Maria Mrs
1869*Mendoza Aurora
1869*Medina Martin V 234-7523
1873*Gierzras Maria
1875*Rodriguez Jose 239-1852
1875*Vacant
1877 Ramirez Maria T Mrs
1877*Rivera Francisco
1879*Perez Diego
1880 Bettencourt Auto Paint & Body (Stge)
1882 Alcalá Francisco 233-3328
1884 Flores Rosalee Mrs
1885 El Sarape Cafe 234-0900
Rear Penney Lucille Mrs @
1897 Ponderosa Market 235-4501

CROSBY ST INTERSECTS

- 1901 San Diego Tire & Battery 231-8068
1915 Rangel Pedro E @ 239-6851
1917 Leon Maria 232-5402
1921 Liebers Industries Inc auto parts 232-4578
1925 Vacant
1935 Puit-Putt Shops Inc auto repr 232-1156
San Diego Foreign Auto Recycling 239-0421
1936 Bay Auto Parts 238-0907
Bay Auto Wrecking 238-0907
1951 Andrade Esperanza Mrs @ 239-6432
1955 Charlie For Barrels dlr barrels 232-0319
Ficart Charles A @ 232-0319
1960 Harbor View Campus 230-2895
1965 Medina Teodora 235-4193
1967*Millenac Marcos
DWEY ST INTERSECTS
2000 Chicano Park
2001 La Central Market gro 232-0293
2017*Merrill Joseph
2019*Acosta Anna
2021 Kasis Wm J @
2029 No Return
2031*Gary Paul
2031*Jenkins J L
2037 Nigro Mary Mrs @ 232-1791
2039 Storage
2039*Nigro Jimmy 232-3393
2043*Busman Javier
2045 Guzman Ralph 233-9924
2049 Martinez Ruby
2051*Valenzuela Henry
2055 No Return
2059*Medina Antonio
2059a Macias Jose 234-1257
2061 Vacant
2074 Johnston Alfonso L @ 239-1896
2084 Ybarra Enrique 239-7987
2084*Navarra James @ 232-0769
2085*Morazz Allan
2090 Sheppard Howard @ 234-1644
EVANS ST INTERSECTS
2104 Vacant
2110 Ace Muffler Shop 230-1370
2113 De La Barca Ricardo V Rev @ 233-9649
2119 Talamantes Sue A @ 232-0772
2121 Vacant
2126 Buck Rafael
2129 No Return
2129*No Return
2130 Escoto Jose 236-9680
2133 Torres Salvador 234-1639
2134 Vacant
2135 Plaza Jose 233-0274
2136 A B C Construction Co Inc genl eng contr 239-3428
2137 Flores Rosa Mrs 233-8343
2139*Sanchez Frank
2142 Brown Henry F @ 234-7788
2145*Madrid Alejandro 234-8062
2147*Madrid Rigoberto
2148 Gonzales Arch A 232-4581
2149*Alcaraz C M 231-8096
2151 No Return
2153 Diaz Frank Jr 239-4045
2155 Colmenero Frances Mrs
2156*Aguilera A
2156*Brizana Francisco L 239-0753
2157*Alcaraz Francisco 235-6552
2159 Aleman Armando
2161 Lira Arnold
2162 Ramos Antonio 235-0064
2162*Amaya Pilar C 235-0416
2164 Orozco Danl
2168 Hibi Harvey Y @ 239-8768
2169 Marine Industrial Clinic med clinic 239-9148
2177 Milanese Margarita Mrs @
2178 Rostro Francisco 235-8617
2179 Vacant
2183 California Metal Forming fabricator 239-6361
2188 Ruiz Geo M @
Rear Vacant
2190 Ruiz Geo Liqueur Store 237-9565
2193 Howell's Service auto repr 232-9419
2194 La Popular Tortilleria food products prepared 237-9564

316

NEWTON AVE 1984

802

NEWPORT AV-Contd

4889 Mason/West mfrs repr vibration cntrl prdts
4892 Lollipop Shoppe The childrens clo 224-6833
4893 Myers & Stuart Mobil Service 223-7008
4896 Newport Pet Shop 224-6151
CABLE ST INTERSECTS
4901 Foteng photographic equip 224-1189
4902 Little Chef restr 222-3255
4905 James Gang Custom Screen Printing
225-1753
James Gang Hideout casual clo 225-1753
4910 Large & Hively Fashions large womens clo
222-9738
4916 Sav-All Drugs 223-3151
4918 Alexandra's Taco Shop 223-2701
4918a Strand Barber Shop 222-4033
4918b Strand Hair Shop 224-3078
4919 Gilmore Gary Goldsmith jwlr 225-1137
4919a Julie Designs sporting good mfrs 225-1942
4920 Christian Book & Bible Store 224-5238
4921 Linda's womens clo 222-0832
4922 Allied Lawnmower & Tool repr 224-1265
4925 Sam The Tailor Man 222-5661
4926 Veda Moss Style Shop womens clo 223-6747
4927 Pacific Shores Cafe 223-7549
4931 George's Shoe Hospital In Ocean Beach
223-1007
4932 Willis Jewelry 222-7258
4934 Burdine's Stationery 223-6795
4935 Maroon Family Restaurant 222-0168
4937 7 K's Family Kuts & Styling barber shop
223-1372
4938 Lowmes Apartments
1*Lowmes Mary L
2 Augustine Thos M 222-8645
3 Hopkins Jams L 225-0927
4 Burdine John F 225-0289
5 Redwell Barbara E 225-9002
6 Rueger Edna A 222-2430
4940 Cabrillo Art Center Of Ocean Beach sups
222-8164
4941 Old Townhouse Restaurant 222-1880
4944a Reedhead Wm A lwyr 225-1994
4944b Papier Maurice J podiatrist 224-3479
4945 Papier Maurice J II podiatrist 224-3479
4948 Vacant
4949 Rare Comforts men & womens clo 224-2878
4950 Strand Theatre 223-3141
4952 Captain Nemo's fast food 222-3896
4953 Carousel Cards & Gifts 225-9605
4955 Margarita's Restaurant 226-9132
4960 Lowmes Department Store 222-0573
4961 Hotel Newport 224-9406
4967 Ocean Beach Mall
SUITES
Old Ocean Beach Cafe The 223-2521
O Kelley's Original Ice Cream 223-7081
2 Good Life Clothing Co womens clo 222-9374
3 Vacant
4 Carousel Gift Shop 222-3898
5 Golden Seashell 225-0481
7 Fair Maid's of used 222-0220
8 Peterson-Davis Gallery painting als
222-9922
10 Time & Gold watch repr specialist
222-8223
11 Lee Rona Salon skin care salon 222-4180
12 Dominick's Gift World gift shop 222-1979
13 Brush & Quill The illustration 225-1523
14 Vacant
15 Vacant
16 Stoneware & Art Gallery 223-6484
STREET CONTINUED
4973 Crimper's Progressive Hair Cutting hair
salon shop 224-2726
4976 Bank Of America Natl Tr & Sav Assn
(Ocean Beach) 230-5780
4979 Bob Lock & Key Service 222-8098
Dum P C-Graphics electro-mechanical
designers 223-0680
Wood's Shoe Service repr 222-0165
4983 Alpine Apartments
1*Durham Jayson 226-1941
2*Schultz Ed 224-1176
3 Marcy Pearl Mrs
4*Harmon Michael G 222-1459
6 Christian Steve 225-8203
4985 Elm's Inc mens clo 222-8062
4991 Adler's Pharmacy 223-7162
4994 Peninsula Bank Of San Diego (Ocean Beach
Ofc) 226-1411
BACON ST INTERSECTS
5001 Square Pan Pizza 222-1777
5003 Joan's Gift Shop ret 224-5610
International Sales mfg shell giftware
224-5610
M J Enterprises ret als gift & mfg
shellware 224-5610
5004 Newport Farms Market 223-5549
5010 Ocean Beach Card Room 226-9472
5017 Black The novelties 222-5496
5019 Dirty Sally's Boutique clo 226-1551
Ocean Beach Lodge No 1755 223-6689
Women Of The Moose No 1095
5021 Games People Play parlor games 225-9722
5022 T Shirt Boutique clo 224-2789
5028 City Police Department (community relations
ofc) 224-2833
5026 Rock Island Pizza 223-7120
5027 Curl Up & Dye beauty shop 226-7880
5028 Sunshine Company Saloom Lid 226-9266
5029 South Coast Surf Shop 223-7017
5030 Vacant
5032 Pelican Seafoods 223-8426
5034 Tony's cocktail lounge 223-0558
5034a Mc Allister Kurt
5035 Ocean Beach Office Machines sls & serv
222-7133
5035a Perry F A 222-2482
5037 Vacant
5038 San Diego Hattery hats ret 223-2985
5038a Cheswicks West tavern 226-9208
5040 Vacant

5041 Ocean Beach Community Services social serv
agency, 225-8305
5046 Le Chalet cocktail lounge 222-5300
5047 Tralder Cove
Mac's Shirt House men's clo 222-4276
5049 Luigi's Pizza Grotto 224-2513
5049a Laita Robt R
No Return
5050 Giant New York Pizza & Gourmet Food
224-4540
5050a Taylor L 226-7310
5054 Yesseryer's Clothing clothes 224-8741
5055a Debutts Earl J 224-1190
5056b Vaughns Debra
5056a*Volk Steven 224-7436
5058a London Two beauty salon 225-8855
5058b Monique Pierrat Skin Care Salon 225-8855
5059 Newport Plaza bldg
ROOMS
101 Beach Running & Sports (Athletic Shoes
& Clo) 223-0232
102 Jock Shops Inc clo 222-8334
103 Gary's Deli 224-0033
104 Bregin's Ice Cream
105 Vacant
106 M C C Supply constn sups 225-9436
107 Webber James T phys 222-3225
201 Newport Law Offices 223-2527
202 Purvis Realty 224-8248
203 Vacant
204 Sunshine Factory beauty shop 223-8149
205 Webber James T phys 222-3225
206 Management Counseling Corp
management counseling 225-9436
207 Instruction Science & Development (Ofc)
226-1882
209 A A B Insurance & Financial Services
Co 226-4332
301 Kugler & Purvis genl contr 223-6191
302 M C C Supply constn supply 224-0387
303 Instruction Science & Development educ
research & consulting 226-1882
STREET CONTINUED
5060 Reyad's Falafel sandwiches & juice stand
222-7391
5080 Ocean Beach Motel 223-7191
San Diego Motel Brokers real est-motels-
hotels 223-3394
5080a Houck Robt H
5091 Ocean Beach Municipal Parking Lot
ABBOTT ST ENDS
NEWSOME DR -FROM 3700 COLLEGE AV
EAST
ZIP CODE 92115
6303a Cox Kevin C @ 265-9390
6311 Graves Walter J @ 582-6378
6319 King Henry H @ 286-1819
6327* Lazar M
6336* Coemides Steve @ 286-0982
6343 Butler Larry
6351* Geronilla Martin L 287-4448
ODOM ST INTERSECTS
6354 Slaughter Warren M @ 582-5725
6359 Coz Mike 287-0876
6362 Gonzalez Peal Mrs @
6367* Poplin Laura @ 583-8812
6370 Young Francis L @ 582-5443
6375 Betterson Barbara Mrs
6378 Diebold Ambrose Jr @ 582-0834
6383 Cartwright Geneva @ 582-3329
6390 Routley Geo W @ 583-2677
6391* Lee Yam M 583-1849
6397 Furr Leroy

NEWTON AV -FROM 1300 COMMERCIAL
ST SOUTHEAST
ZIP CODE 92113
1538 Lucky Stores Inc (Automotive Div) 239-2051
Dorman's Tire & Auto Supply 239-2051
Kragen Auto Supply 239-2051
L K S Automotive auto access & parts-whol
239-2051
16TH ST ENDS
1601 Southern Pacific Co (Stge)
1604 Elm's & Son's Welding Service 239-4602
1614 A & J Tire Serv sls repr truck & bus tires
234-8475
1616 Marine & Restaurant Fabricators 232-7267
1625 Nuttall-Styris Inc industrial sups 232-5021
1640 Porras Eliezer 234-0436
1642 Patrick Bartol 232-2842
1644 Ramirez Jose O 234-1691
1656 Figueroa Maria Mrs 233-0200
1674 Bee Co San Diego Auto Recycling used auto
parts 234-7441
Beeco San Diego Auto Wrecking Co 234-7441
1675 Winn Supply Co bearings whol 233-5311
1695 Rita-Way Auto Parts (Stge Yard)
SIOBEE ST INTERSECTS
1700 Mini Truck Auto Wrecking 235-6507
1746 Fraser's Boiler Serv repr 233-0195
Rear Cuevas Jesus R
1784 New Mexico Cafe 237-9569
Rear Hidalgo Rita 233-9572
1786 Lopez Leonora Mrs @ 232-5464
Rear Lopez Manuel V 232-5464
1794 Vacant
BEARDSLEY INTERSECTS
1805 C T S Company auto whol
1809a Rodriguez Jose 231-8597
1809b Arelland Patricia J 239-8402
1809c Morales Guerrea 233-0956
1809d Lopez Manuel 234-9671
1809e De Anda Luis 235-8579
1809f Castaneda Ramon 233-4623
1810 Logan Heights Family Health Center youth
organization 234-3365
1824 Castro Julia Mrs @
1830 Olson Jesus
1830a Vacant

1832 Garcia Maria 235-9106
1832a* Mendoza Eugenia 233-4486
1834 Vacant
1834a* Gonzalez Gracie
1835 Vulcano Iron Art Works custom wrought
iron 234-5491
No Return
1835a* Gutierrez Graciela 239-0806
1835b No Return
1836 Vacant
1843 Sanchez Panfilo @
1845 Villalpando Guadalupe Mrs @ 234-2533
1851 Perez Simon
1855 Pecina Sylvia Mrs
1858 Fryer-Knowles Inc fl materials 236-0091
MilSpec Corp fl materials whol als
234-8664
1861a* Velarde Julie 232-4552
1865 Flores Fernando @ 232-9040
1869 Linares Felipe 233-9363
1870 Valdes Esperanza R Mrs @ 239-5828
Rear Estrada Ben L 234-1547
1875 Dwyer W N Mfg Co (Whee)
1878 Guaranteed Products chem mfg 233-1366
1879a* Gomez Lidia
1883a* Dorra Mrs @ 234-0619
1883b* Marteniz J
1884 Tree Gold Inc chemicals mfrs 233-8374
1885* Lopez Alica
1886 Tree Gold Inc (Addl Sp)
1894* Crosby St Intersects
1900 Elmer's Foreign Auto Dismantling auto
wreckers 234-8201
1901 Goodrich M D & Co (Whee)
1931 Johnson Truck Repair & Painting (YD)
1940 Firestone Retread Plant 239-2862
1941 Johnson Truck Repair & Painting 233-5371
1950 Stevens & Sons Hauling (Stge)
Acme Fast Freight Inc freight forwarding
233-6841
1957 Bridge Auto Body & Paint
Charley's Auto Top 233-7799
1960 Stevens & Sons Hauling (Stge)
1966* Thelley Maria @ 234-8952
1969 Champion Construction Co bldg contr
233-0108
S DEWEY ST INTERSECTS
2002 Carling Iron Works ornamental iron works
234-4643
2004 English Distributing Co liquor whol 239-8872
2016 Newton Avenue Apartments
Flores Agapito S
2016a* Rodriguez Thos L
2018* Montone Neff A 232-9276
2018a* Hernandez Carmen R
2020 Vacant
2020a* Morales Maria L Mrs 232-8695
2022 Dunitz Construction Co 232-3014
Ace Alarm Company burglar alarms
239-6636
2022a* J & W Glass Co auto plate & window
239-4342
2032a* Sanchez Hector P 235-0669
2040* Ramirez Tomas C
2042 Alvarez Rafael
2044 Sayas Frances Mrs @ 234-4800
2046 Excelsior Co Of San Diego 234-4822
2054 No Return
2056* Coronet Guillermo 239-9218
2060 Lozano Jesus O @
2062 Cardenas Armando 234-4009
2064a* Palacio Mario 235-8056
2072 Hernandez Asencio 234-9310
2073a* Martinez Rafael 239-2786
2074 Porras Martin
2074a* Rocha Jose 234-0642
2076 Velazquez Eustaquio V
2076a* Orazo Rosa
2080 Esperer Javier 235-5393
2082 No Return
2082a* Velazquez Eutiquito V
2086 Vernon Ship Supplies 239-8872
EVANS ST INTERSECTS
2107 Dalton Inez @ 234-0797
2109 Master Plating mtl plating 232-3092
2114 Morales Enrique 234-9427
2116 Robles Enrique 235-0548
2121 Villegas Ramon 235-6740
2122 No Return
2123a* Alvarez Jose 234-0716
2130 Cabinet Factory The cab mtrs 232-5051
2141 Carlson & Beauloye mach shop 232-5719
2143 Carlson & Beauloye Air Power air
compressors new used 234-2256
2144 Di Pena Jose X 235-0910
2146 Sorensen Rich R
2152 Hall Wong Shee Mrs @ 239-5377
2154 Mes Ernest M
2165 Storage
2168 Takagi Fudo @ 234-0074
2170 No Return
2175 Barrio Youth Center 238-0314
2176* Gutierrez Maria
2178 No Return
2180 Marshall Durwood 239-5746
2182 Celaya Rufina Mrs @
2184* Rubalcaba Julian Jr

SAMPSON ST INTERSECTS.
2205 Victor California Division Of Victor
Equipment Co sup-gases widg equip
232-7341
2220 Amarel Juliet
2224 Navarro Augustine
2224a Vacant
2232a No Return
2232b Meza Angie Mrs 234-8094
2232c Javier G 231-8758
2240 Baker Dorothy L Mrs 234-2350
2242a La Mar D M 234-1929

2250 Hamm Bertha M Mrs @ 232-2794
2251 Vacant
2253 Vacant
2256a* Trillo Eduardo M @ 232-0716
Rear Torres Roberto A 239-2688
2260 Storage Yard
2266 Thompson Rozalynn
2268 Yasinsac Vecie
2270 Coburn Janice Mrs
2272 Taniguchi Inc (Whee) 222-3655
2280a* Munoz Cecilia 239-4132
2280b Vacant
2284a* Ortiz Carman 239-1053
2285 California Truck Parts wrecking yd 239-1163
SICARD ST INTERSECTS
2302 Pfeiffer's Fine Foods Inc 231-1315
2317 American Rigging & Supply 233-5625
2320 Vacant
2322 Dependable Maintenance Service Inc
239-1542
Dependable Deodorizing & Sanitizing Service
deodorizing-disinfecting 239-9416
2328 Kooyman Trucking Inc 232-2949
2334a* Rosalba Antuna
2335 Fords & Foreigns auto parts & wrecking yd
234-1134
2340 Garcia's Garage auto repr & serv 232-5864
2340a* Melero Hector H
26TH ST INTERSECTS
2602a* Medina Roberto
2604 Garcia Maximiliana 232-1578
2614 Ortiz Elvia Mrs 234-5345
2614a* Terrazas Horacio B 231-2838
2615 No Return
2618 Vacant
2619a* Zermeno Sedeno 232-2733
2622 Gallegos Alf @ 235-9832
2625 Lopez Frank 233-6960
2628 Aguirre M P 239-6834
2631 Guillermo Navarro
2635 Gallegos David @ 232-1391
2635a* Contreras Alvarro
2641 Romero Martina Mrs
2643a* Morales Moises A 232-3598
2646 Vacant
2647 Licron Ramon
2653a* Sandoval R Celisino 230-8558
2658a* Ocampo Juan 239-0575
2660 Carrillo Gonzalo 239-2987
2660a* Balbana Clarino
2661 Perez Gilberto @
2662 Tapia Isidro A 236-9062
2665 Gamboa Delfina G Mrs @
2665a* Gamboa Ramon @
2667 Vacant
2667a* Vacant
2668a* Zepeda Tomasa 232-1267
2676 San Diego Motorcycle Salvage 235-6261
2679 Juarez Emma 231-4349
Juarez Ramon 231-4349
2681 J B Complete Auto Repair 233-4546
2685 Martinez Tomasa H Mrs @ 232-1233
2686 Hernandez Mercedes Mrs
2686a* Santaella Hugo 232-0103
2689 Farris Courier Inc couriers 239-4185
2696a Vacant
2696b Macias Steve J
S 27TH ST INTERSECTS
2701 Iverson Ron @ 232-9150
2709 Estrada Phillip @ 232-2533
2712 Industrial Metals & Salvage Co (Mtee Ydi
cillo mfg supt 232-0547
2744 Recycling Center metal salvage 233-9690
Alcoa Yes We Can Recycling Center alum
recycling 235-0126
2749 Sanders Johnnie @ 233-6785
2755 Ortiz Domingo @ 236-9723
2759 De La Pena Oscar 234-1141
2777 Vacant
S 28TH ST INTERSECTS

28TH ST INTERSECTS
2918 Ranger Grace L 239-3974
2920 Wolfe Sheila F Mrs @ 232-9012
2928 Vacant
2930 Lewis Ronald
2930a Vacant
2934 Lerma Albert @
2938 Durazo Rene
2942a Durazo Angelita D 235-8586
2950a Durazo Manuel D 234-9096
2950a* Durazo Enrique 233-7758
2958 Reyes Geo A @ 239-7932
2962 Vacant
2966a Blasquez Rosda M 234-9281
2970 Alexander Roetta G Mrs @
2972a* Higareda Mariela Mrs 232-8774
2974a* Mendes Rosa 231-8093
2980 Hernandez Jose P @ 234-4949
2982a* Bernal Raul 234-4516
2984 Cook Carmen Mrs @ 234-2491
2986 Winstead Virginia L Mrs
2994 Macias Jose J @ 239-7823
30TH ST INTERSECTS
3004 Vacant
3014 Avery Dennis
3020 Sandoval Maria M
3022 Bower Margaret P Mrs @ 232-2645
3026 Allan Hattie L Mrs @
3036 Madrigal Vidal @ 232-9340
3044a* Mercado Monica 239-5985
3044a* Estrup Eustaquio 235-8547
3046 Herrera Danny J @ 239-8323
3052a* De Young Ernest Mrs @ 234-5682
Rear Vacant
3054 Vacant
3056 No Return
3066 Carrasco Santos J @ 234-1698
3068 Capuchino Jose @ 231-8870
3070 Mollenhauer Regina M Mrs @
3074 No Return
3076 Vacant

2900 Elmer's Foreign Auto Dismantling auto
wreckers 234-8201
1901 Goodrich M D & Co (Whee)
1931 Johnson Truck Repair & Painting (YD)
1940 Firestone Retread Plant 239-2862
1941 Johnson Truck Repair & Painting 233-5371
1950 Stevens & Sons Hauling (Stge)
Acme Fast Freight Inc freight forwarding
233-6841
1957 Bridge Auto Body & Paint
Charley's Auto Top 233-7799
1960 Stevens & Sons Hauling (Stge)
1966* Thelley Maria @ 234-8952
1969 Champion Construction Co bldg contr
233-0108
S DEWEY ST INTERSECTS
2002 Carling Iron Works ornamental iron works
234-4643
2004 English Distributing Co liquor whol 239-8872
2016 Newton Avenue Apartments
Flores Agapito S
2016a* Rodriguez Thos L
2018* Montone Neff A 232-9276
2018a* Hernandez Carmen R
2020 Vacant
2020a* Morales Maria L Mrs 232-8695
2022 Dunitz Construction Co 232-3014
Ace Alarm Company burglar alarms
239-6636
2022a* J & W Glass Co auto plate & window
239-4342
2032a* Sanchez Hector P 235-0669
2040* Ramirez Tomas C
2042 Alvarez Rafael
2044 Sayas Frances Mrs @ 234-4800
2046 Excelsior Co Of San Diego 234-4822
2054 No Return
2056* Coronet Guillermo 239-9218
2060 Lozano Jesus O @
2062 Cardenas Armando 234-4009
2064a* Palacio Mario 235-8056
2072 Hernandez Asencio 234-9310
2073a* Martinez Rafael 239-2786
2074 Porras Martin
2074a* Rocha Jose 234-0642
2076 Velazquez Eustaquio V
2076a* Orazo Rosa
2080 Esperer Javier 235-5393
2082 No Return
2082a* Velazquez Eutiquito V
2086 Vernon Ship Supplies 239-8872
EVANS ST INTERSECTS
2107 Dalton Inez @ 234-0797
2109 Master Plating mtl plating 232-3092
2114 Morales Enrique 234-9427
2116 Robles Enrique 235-0548
2121 Villegas Ramon 235-6740
2122 No Return
2123a* Alvarez Jose 234-0716
2130 Cabinet Factory The cab mtrs 232-5051
2141 Carlson & Beauloye mach shop 232-5719
2143 Carlson & Beauloye Air Power air
compressors new used 234-2256
2144 Di Pena Jose X 235-0910
2146 Sorensen Rich R
2152 Hall Wong Shee Mrs @ 239-5377
2154 Mes Ernest M
2165 Storage
2168 Takagi Fudo @ 234-0074
2170 No Return
2175 Barrio Youth Center 238-0314
2176* Gutierrez Maria
2178 No Return
2180 Marshall Durwood 239-5746
2182 Celaya Rufina Mrs @
2184* Rubalcaba Julian Jr

SAMPSON ST INTERSECTS.
2205 Victor California Division Of Victor
Equipment Co sup-gases widg equip
232-7341
2220 Amarel Juliet
2224 Navarro Augustine
2224a Vacant
2232a No Return
2232b Meza Angie Mrs 234-8094
2232c Javier G 231-8758
2240 Baker Dorothy L Mrs 234-2350
2242a La Mar D M 234-1929

DEWEY ST 1980

362

DEWEY ST—Contd
IRVING AV INTERSECTS
 605 Duquette Beatrice G Mrs © 239-4940
 610 Burks Minnie B Mrs © 232-1573
 611*Alvarado Ernesto 234-9362
 619 Ramos Antonia Mrs © 232-4413
 620 Fowler Henry L Mrs 239-7248
 620½*Lynch Marvin Jr 235-8026
 622 Hunt Larry
 633 Campos Mercedes S Mrs 236-0723
 635 Mendoza Alfonso 234-2582
 637*Sanchez Luis
 639*Sanchez Ramon 239-2669
JULIAN AV INTERSECTS
 703 Rodriguez Fred
 705 De Boer Alice Mrs 233-1599
 711 Delgado Ralph A 234-2374
 715*Mendoza Fidel
 721 Mendoza Bertha Mrs ©
 727 Acuna Roberto 233-1967
 735*Velarde Juan 234-6852
 740 Parker Saml © 239-6369
 741 Torres Rosa H 235-8678

KEARNEY AV INTERSECTS
 INTERSTATE 5 CROSSES
LOGAN AV INTERSECTS
NATIONAL AV INTERSECTS
NEWTON AV INTERSECTS
 1120 State Dept Of Transportation (Stge)
 1121 San Diego Gas & Electric (Stge)
MAIN ST INTERSECTS

DEWSBURY AV —FROM 10940 WESTONHILL DR EAST
 ZIP CODE 92126
 8759 Harris Art L © 566-2098
 8769*Van Dafe Steven T
 8779 Whitley Wm B © 271-0600
 8789 Greer Dale E 271-6972
CANIS LANE BEGINS
 8809 Schneider Robt J
 8819 Rollins Bryan L © 578-4700
 8829 Roberts L Mote L © 578-0895
 8839 Obrockta Theo A 271-7299
 8849 Nadal Wilfredo D © 566-1261
WELSH RD BEGINS
 8859 Colgate Kenneth M © 271-0110
 8869 Montefusco John F © 566-5985
 8879 Grell Conrad C © 271-4709
 8889 Stokes Geo 566-4607
VIA SAN BLAS INTERSECTS
BELGIAN ST INTERSECTS
POLARIAN ST INTERSECTS
DECAUVR RD INTERSECTS
 9024*Kojah Bader 578-0180
 9032*Komura Joslyne
 9033 Tiangson Julito © 271-8767
 9040 Carson Winfield M © 578-2478
 9041*Mall Barbara I 578-9331
 9048 Mac Pherson Dama A © 271-0529
 9049 Kinsel Earl B © 566-0500
 9056 Haight Dexter R © 566-1612
 9057*Nielson George J III 578-8276
 9064 Sanchez Rafael L Jr
 9065 Pope James M © 566-5538
 9072 Rowin Larry K © 271-4390
 9073*Al-Rakipi Safag 578-6637
 9080 Koenig Robt E 566-1048
 9081 Salvador Gonzalo V © 566-2784
 9088 Bari Ralph P 566-0155
ELDERBURY PL INTERSECTS
 9089*Harbin Robt 578-5214
 9096 Aldridge Edw W © 566-7753
 9097 Mc Phillips Joseph A 578-1597
 9104 Silva Dennis M © 566-8954
 9105 Puertollano Ronulo © 271-1736
 9112*Woods Marilyn Mrs ©
EBERLY CT INTERSECTS
 9113 Heisick Timothy J © 271-5759
 9120 Castro Lupe B Mrs ©
 9121*Layman James A © 271-8589
 9128 Melban Robt J 271-1866
 9129 Demiter John J © 578-4392
 9136 Rusaak Steven psychologist 566-8394
 9137 Mercado Jose L © 566-3143
 9144*Woods Eugene W
 9145*Yerger Dennis © 566-1347
 9152 Owens Michl R 566-3797
 9153 Fitzgerald R © 566-6818
 9160 Myers Richd A
 9168 Intalan Leonardo L

DIAMOND ST —FROM 4700 OCEAN BLVD EAST
 ZIP CODE 92109
 605 Diamond Head Lodge hotel apts 273-1900
 *Henrich Herb
 610 Drifter's Motel 488-2763

624*Stucki Kathy
 626 Leatherwood Saml 488-0073
 628 Vacant
 630½ Vacant
 630 Vacant
 632 Crescenzo Louis 272-7170
 634 Little Dorothy 272-9229
 636*Shaw Brian C 272-7139
 638*Woodward Dean 273-4167
 640*Crescenzo L A 488-7733
JULIAN AV INTERSECTS
 702 Olas Altas Apartment Motel *Schmitz Jack
 707 Stayer Kenneth M © 488-8009
 708 Mc Anally Walter ©
 708*Magee Rosemary J
 710*Ward Virgil W 224-3541
 712 Patti John 488-8652
 714*Differn Lynn 488-2827
 715 Vacant
 716 No Return
 718 Schmitz John
 720 Graves Douglas 488-1439
 720½*Baldwin Deane 488-0059
 722 Olas Altas motel 274-3197
 Henshaw Wallace G 274-3197
 726 Watkins Dany 488-0859
 728 Wait Earl G 488-5389
MISSION BLVD INTERSECTS
 810*Cook C Kenneth 488-2411
 810½ Cook Mindy J 488-7224
 812 Vacant
 813 Brock Robt C 488-6945
 814 Vacant
 815 Kovachek Dennis 270-3880
 816*Preston Brian W 488-6362
 816½ Layton Suzanne E 488-2319
 819 Silva Carol J 488-9107
 820 No Return
 821*Jurgensen Glenn
 822 Williamson Thos 488-0187
 824 Eckhoff Janie M Mrs © 488-7656
 825*Lepisto Dennis J 488-8751
 826*Gowen J M
 827 Rowell J M 272-2157
 828*Williams Howard 488-8502
 829*Lusk Tommy 488-9014
 830*Salanger Charles 272-2092
 831*Reed Sally 488-0170
 832*Kondyra Lloyd 488-6980
 834 Larmer John
 834½ Loos Joan 270-9359
 835 Hopf Carl G © 488-8222
 836 No Return
 836½ Wylie Wayne H 488-3322
 838 Bradellius Dorothy 274-0627
 841 Baker Josephine Mrs
 841½ Fuglia Virginia M 272-9937
 842*Oliver Nick 488-2357
 843 Lynch Mamie Mrs 488-1165
 844 Bloom Lynda
 845 Crowell Eliz S Mrs 488-0174
 846 Villegas David
 847*Magee Chas C 488-7630
 849*Espinoza Randy
 851*Williams Robt 488-7237
 851½*Manuh Kraclian 270-0214
 853*Harman Kathy 488-3890
 854*Shines Mishaun 276-1185
 855 Goldman Steph N 488-2117
 857*Wood Robt 488-2012
 858 Williams T
 858½ Nance M Mrs 488-9631
 859*Weber Terry 488-0852
 860 Wilson Ashley
 861*Brown Chris M 270-6631
 862 Allen Fredk W 488-9857
 863 Nystrom Steve H
 865 White Dianne 488-2979
 867*Devine Michl T 270-0353
 870 Diamond Apts 488-3741
 101 Fox Richd W 488-8562
 102 Savoie Demerise I Mrs 273-2890
 103 Kolb Armind 488-3741
 104*Speliopoulos B 270-9470
 105 Wikie F S 488-2497
 106 Abbott Holly 488-3424
 201 Vacant
 202 Pasquill Wm
 203 Mc Call R
 204 Wayne J 272-9307
 205 De Young James
 206*Lawson Muriel M Mrs 273-0508
 207 Pearson Herman 272-2888
 208 Vassalluzzo
 301 Kewley
 302 Mellow Harold 488-5081
 303 Ko P
 304 Reemelin Elaine
 305*Watts Kaye 488-8001
 306 Ditolla Robt J 488-4146
 307 Costello Emil 488-2709
 308 Meinke Barbara
 871 No Return
 873 Stransky Yvette E

875 Birnie Allison 274-3017
 877*Sykes John C
BAYARD ST INTERSECTS
 902 Lull Marion E Mrs 488-7438
 904*Dennis M H 272-8575
 905*La Rosa John A © 488-7046
 906*Savage Tom
 908 Morin Wm H 488-1211
 909 Stevenson Velma Mrs
 910 Woods
 911 Gockel Jack L © 270-6219
 912 Conibear Harold 488-2676
 914 Sevigny Lionel J 488-0786
 914½ Barrett Steph M 272-6524
 915 Apartments
 A Haley Terris 488-8830
 B*Orlik Jane F
 C*Walters Sarah 488-0844
 D*Kerzner Scott
 E*Maggini Richd 270-6855
 F*Thompson Leslie R 488-5069
 919 Ledet E E 488-2929
 920 Jackson Stella W Mrs © 488-6507
 923 Johnston Wm V © 488-1694
 Rear Stephens Marie Mrs
 933 Diamond House The apts
 1 Toland Mark
 2 Clark Helen 272-5495
 3 Pope Dorothy C Mrs 488-7870
 4 Vacher Barbara
 5*Burton Norman T 273-1070
 6 Dimaond House The (social rm)
 7*Ayward Ha G Mrs 270-0572
 8 Kettner J A
 9 Forrest Nellie A 273-5385
 10 Swenson Blanche W 272-4593
 11*Barager Ivy L Mrs 270-5985
 12 Kintz Adelaide 270-9558
 14 Ross Wm K 273-0469
 15 Prickitt Margaret S 270-3259
 16 Mayer E 274-4282
 17 Scheye J E 488-7693
 18 Bishop Salle A Mrs 272-5647
 19*Senour Patricia C Mrs 272-5896
 20 Harrison David L 488-5697
 21*Beckman M 488-7442
 22 Jones Alta M Mrs 488-3817
 23 Murphy Tribly M 488-5030
 24 Bradley Martha Mrs 488-5693
 25 Meredith Donald D 270-9064
 936 Tate Manor apts
 1 Hoxie Kenneth W 488-9557
 2 Donaldson Frances Mrs 272-2427
 3 Wesch Harriett Mrs
 4 Shein Al 488-6273
 5 Flanagan Carl J
 6 Silva C E 274-0740
 7*Barba David 483-4813
 8*Burmeister Mark
STREET CONTINUED
 944 Fields Joseph C © 488-9015
 945 Scriethfield Jewel Mrs
 947 Sloan Mary J Mrs 488-3262
 949 No Return
 951 Harper Joseph D
 952 Abernathy Michl 488-3384
 953 Hunyadi Steven M
 954 Webb Lucille Mrs 272-9065
 955 Hunyadi Mary C Mrs ©
 956 Carta Vicki Mrs 488-8712
 959 Belford Jessie L Mrs 488-6329
 960 Wyckoff Lillian N Mrs 488-2674
 961 Franks V A 488-3245
 962 Hughes Johanna R Mrs 488-6971
 963 Parker
 965 No Return
 970 Robison Real Estate & Property Management
 971*Osborn Linda 488-8814
 973 Myking John
 975 Geiger Edwina S
 975½ No Return
CASS ST INTERSECTS
 1013 Rose Beauty Salon 488-4443
 1013½ Bryant Peggy
 1015 Strodman Winifred E 270-3819
 1017 Blue Pacific Beach Apartments *Fettinger Alicia 270-6120
 1019*Jewett Cynthia 488-3957
 1021*Smith Damon 488-4481
 1023 Souza Antoinette 488-1330
 1025 Marks Lyolene J Mrs 273-0733
 1027*Schuman Harry
 1029*Mcintire M Y 272-3558
 1031 Grenfill Marian Mrs 488-3120
 1033*Kauder L Kirk 488-2381
 1035*Miller Richd D 488-3545
 1037*O'Mary James A 272-7582
 1039 Arago Stevn F 274-8237
 1041 No Return
 1043 Crain C C
 1045*Albrecht Kelli 272-7331
 1047 Boyce Robt
 1050 Reemelin Candace E 272-8588

1051 Casa Isabella apts
 1 Wallen Jerry 270-4977
 2*Storey Paul 279-1181
 3 Johnson Steve M 270-1192
 4*Teysier Carl 483-2434
 5*Palenghi Lori
 6*Farella Tom 483-4038
 7 Sandry D L 270-9644
 8 Delaney Frank
 1052 Klein Lawrence 483-4249
 1054*Young Steve T
 1057 Apartments
 1 No Return
 2 August Andrew M 272-1615
 3 No Return
 4 Macgurn Richd B 272-5898
 1058 Vacant
 1062*Crawford Mary 270-3638
 1064 Bozynski Lusina Mrs 483-2718
 1065 Adler Charles A
 1065½ Kohlenberger Robt W 483-2307
 1067*Koleman Jim
 1067½ Buchanan Buzz 272-7590
 1069 Marcus Evangeline Mrs
 1070*Radaliff Martin B 276-6002
 1071 Jones Donald L 488-4859
 1072a*Scott Jeffrey D 483-0471
 1072b*Palamar Steven 272-8926
 1076 Bartels Thelma M Mrs ©
 1096 Brinkman Ann Mrs 273-2644

DAWES ST INTERSECTS
 1108 Garman Quentin P Rev 483-1043
 1111 Lewis Norma A Mrs © 483-4359
 1116 Burris Dorothy P Mrs © 488-6227
 1119 Bolte Lewis F © 483-2003
 1122 Fowler Wm W ©
 Rear Davis Sandra L
 1127 Chamberlain Michl L © 488-2675
 1130*Smith Barry D 483-4322
 1132 Schneider Barry 272-4767
 1133*Everall Eve
 1140 No Return
 1141 Snyder Edw B © 483-4322
 1147 Brown Victor W © 488-6673
 1148 Gray Danl L 488-9737
 1154 Adams Bill J 274-7491
 1158 Menze Ernest U © 488-7231
 1159 Witt Margt I Mrs © 488-4564
 1162 Bailey Mark D 488-2393
 1165 No Return
 1175 Daniels Bryan M 270-1064
 1176 Swanson Wm E
EVERTS ST INTERSECTS
 1202 Turner Woodrow © 276-0406
 1203*King Larry
 1211 Novak Anna M © 272-6694
 1212*Goldfadam Jerome
 1219*Tierney Teresa A 270-2854
 1220 Mineo Dominic J © 272-6394
 1227 Walters Reginald L © 272-6125
 1228 Johnson Alvin ©
 1235 Huls Vern ©
 1236 No Return
 1243 Vacant
 1244 Mitchell Ervin T 274-0810
 1252 Ross Betsy E Mrs © 272-6395
 1253 Rego John G © 270-7954
 1260 Girtan Robt
 1261 No Return
 1267*Root Norman F © 272-6133
 1268 Amber Richd C © 272-9124
 1276 Pennergraph Gary G © 272-4150
 1279 Tomlinson Don P
FANUEL ST INTERSECTS
 1304 Comer Wm P Jr 274-0085
 1305 Tucker E C © 272-6030
 1311 Newell Gladys M © 272-6839
 1314 Paige James W ©
 1319 Beam Danl © 272-5272
 1320 Johnson Robt L © 272-4716
 1327 Farrell Russell R © 274-0805
 1330 Cole Jim E 270-2766
 1335 Vacant
 1338 Clewett Frank S © 272-3022
 1341 Zinn E F © 272-6527
 1344 Hurt Harrell P © 272-6205
 1351 Clint John T © 272-6096
 1354 Vacant
 1354½ Higgins Richd A 275-1864
 1361 Lundstrom Kathleen J © 273-1077
 1362 Van Gelder N © 270-1169
 1367 Corbelle Marc S © 273-9814
 1370 Klotz Gertrude A © 272-6317
 1375 Rhoads Charles B © 272-3591
 1378 Crossman John A © 272-6437
GRESHAM ST INTERSECTS
 1404 Bogue Harry E © 272-6777
 1405 Pacific Beach Recreation Center 272-6812
 1414 Lipman Joanne 270-6923
 Roland Patricia
 1420 Tarver Phyllis G Mrs © 272-6930
 1428 Eideness Janet P 270-9080
 1430 Montello Christopher

EVANS ST S 1980

408

S EVANS ST—Contd

638 No Return
JULIAN AV INTERSECTS
710*Vargos Roberto 232-8578
721 No Return
722 Cruz Norma 234-0450
730 Andrade Mary A Mrs @ 234-0868
731*Morales Aries 233-5870
735 Castillo Jesus 233-3768
740*Salgado Ruben 238-1567

KEARNEY AV INTERSECTS

INTERSTATE 5 CROSSES
LOGAN AV INTERSECTS
925 Aguirre Ramona Mrs 231-2904
925½*Hernandez Maria 233-4607
Rear*Bogarin Maria 234-8968
928 Nickelberry Elonia Mrs @ 233-3966
928b Fentress Wm

NATIONAL AV INTERSECTS

1007*Olmos Mary 234-9366
1011 Vacant
1012 Vargas Joe 232-8854
1014 Rios Agustin S 236-9398
1014½*Ayala Florencio 239-6439
1015*Hurtada Adolph T 239-1831
1019*Cleaver Robt D
1021*Cardona Maria V
1023*Martinez Manuel
1027 Vacant
1028 Caravantes Angel @ 236-0727
1031 Vacant
1032 Munoz Anna Mrs
1035 Diaz Geronimo G 239-8729
1045 Carrasco Canuto 233-3979
NEWTON AV INTERSECTS
1102 Ramirez Manuel C
1107 Andrade Leonides Mrs 232-5278
1115 Flores Estanislado 231-9471
1129 Escalante Rosa Mrs 232-1278
MAIN ST INTERSECTS

EVERLYN ST —FROM 6750 BROADWAY ST NORTHEAST

ZIP CODE 92114
1015*Collins Otha A 262-3519
1024 Orozco Antonio O @ 263-1249
1025 No Return
1027*Donmore Carolyn @ 263-4302
1045*Gomes Frank A
1052 Waterhouse Florence B Mrs @
1112 Piland Fontaine B 262-0549
Hill Fred @ 262-8745
1129 Meeks Anna R Mrs @
1134 White Oliver W @ 264-7563
1141 Robles Julian @ 264-9114
1207 Robles Julian R

EVENING WAY (LA JOLLA)—FROM 8800 GILMAN DR EAST

ZIP CODE 92037
3103a*Kim Byong Mok @
3103b*Rechif Richd H Jr @ 453-5939
3103c White Halbert L @ 455-7540
3103d Wheeler
3103e*Carnow Ralph @
3103f Maitland
3103g Brazier James C 453-6128
3103h*Goulain Mehran @
3109a*Bates Milton @
3109b Hutt Roy L @ 455-7455
3109c*Hans Benj @
3109d Welch Rexford L @ 452-1415
3115a*Jensen Eric @
3115b*Martin Irs @
3115c*Barthel Nancy @
3115d Varne Earlene C @ 453-4993
3115e*Bartok Magda @
3115f*Aakhus Grundy
3121a*Bulen Marv @
3121b Collins Sandra J @ 455-6969
3121c*Ramrus Allen
3121d*Burnett Geo C Jr @
3127a*Gibson C H @
3127b Milton Robt S @ 455-9665
3127c*Freshley Robt @
3127d*Kerr Wm @
3133a*Sluder Loren @ 457-4238
3133b*Brookbank Wm @ 453-8802
3133c Carter Jim @ 455-1718
3133d*Schneider Richd @
3139a*Smith Albert C @ 452-7921
3139b*Mc Main Albert @ 455-7067
3139c Werner Harold 452-7298
3139d*Perry John @
3145a Fishman Fred E @ 455-6227
3145b*Shaevitz Morton H @
3145c*Foley Benson @
3145d*Riggs Michl G @ 457-3658
3151a*Guthrie Dorothy @
3151b Toren Geestan @

3151c Vacant
3151d*Velasquez Ted @ 453-6164
3151e*Smith Rondall @ 452-9998
3151f*De Luca Dominic @
3151g*Baker Thos E 455-6957
3151h*Zirkel Shirley A @ 455-6890
3157a*Hodges Leon @
3157b Goodman Charles 453-0106
3157c Muldowney Joseph L 453-3318
3157d Brasscetta Vickie @ 453-5402
3157e Ferri Valerie A @ 453-2706
3157f Nickolette James
3157g Kalish Sondra @ 455-9624
3157h Woods John C @ 452-0675
3163a*Stiverson Eloise @
3163b*Roche John F II @ 453-0899
3163c*Carnow Ralph @
3163d*May Ann M @ 453-1135
3169a Braun
3169b*Martin Chas @
3169c*Ernst
3169d*Smith Jeffrey @
3175a*Lodata Michl @
3175b Ross Paul D @ 453-0817
3175c*Buchanan John S 457-3665
3175d*Dickerson Forest
3181a*Peters James @
3181b*Wittke Wm M 452-9349
3181c*Jensen Dan @
3181d Semco Rachel @ 453-6989
3187a*Guiv Guiv @ 453-3973
3187b*Nosworthy John @
3187c Lee Yu Fon @ 453-1586
3187d*Records B J @ 455-9065
3192a Hughes Todd 452-7252
3192b*Hallstrom Douglas A @
3192c*Ross Michl S 453-6512
3192d*Nelson Frances C @ 455-9374
3192e*Kruger Robt @
3192f Tossey Thos P @ 452-7176
3192g Chambers Arlene K 455-5340
3192h Cowie Kenneth @ 453-3892

EVERETT AV —FROM 200 S EVANS ST SOUTHEAST

ZIP CODE 92113
2105*Bradley Eva Mrs 234-7649
2111 Velez Conrad
2117 Kirby Harold 232-3582
2121 Mc Elroy Carl @ 232-0551
2123 No Return
2124 Jones Warren H 234-0781
2126 No Return
2127 Nobles Benj J @ 233-8493
2135 Reynolds Inez Mrs @ 233-6898
2137*Howard Clifford
2137½*Ocamfo Reynaldo
2138 Martinez Henry @ 235-4094
2143 Mc Gee Robt B 234-6037
2144 Clinton Callie Mrs @ 232-5440
2149 Bryson Spacie M Mrs @
2150 King B 231-4772
2155 Webb Robt W @
2163 No Return
2163½ Hernandez Candelerio 236-1964
2171*Harris Jerome 233-9238
2173 No Return
2175*Torres Sylvia
2177 Picos Jose L
2187 Pitts Napoleon L @ 239-6752
28TH ST INTERSECTS

EVERGLADES AV —FROM 6950 HYDE PARK DR EAST

ZIP CODE 92119
6922 De Selle Carroll W @
6931 Witte Michl B @ 460-2390
6934 Smith Robt @
6941 Farmer Lou A Mrs @ 460-6130
6946 Altmeyer Raymond H @ 460-3380
6955 Nichols John E @ 469-8490
6958 Boegeman Dwight E @ 461-2243
6965 Swett Robt E @
6970 Shaefer Geo V @ 460-4265
6975 Gerding Edward E @
6982 Hayes Michl @ 466-1192
TEE-A-WAY PL INTERSECTS
7010 Westfall Wallace @ 461-5003
7024 Schmitz Donald L @
7037 No Return
7038 Vacant
7052 No Return
7057 Smith James K @ 460-6406
7065 Wengroff Milton M @ 463-0916
7068 Hutson James B @ 460-4697
7075 Andrews A L Jack @ 464-1311
7082 Lowrey Jack J @ 469-2435
7085 Mainers Lloyd H @ 460-4868
7104 No Return
7111 Pollack Virginia B Mrs @ 469-8512
7118 Rhile Joseph E @ 465-7118
7125*Schmidt Du Wayne 697-0437

7132 Cruz Patricia Mrs @
7139 Thompson Wm L @
7146 Hastings Lewis D @ 460-5948
SUNNY-BRAE DR BEGINS
7160 Schmidt Alvin H @ 460-4251
7174 Borges Frederic W @ 465-1660
7175 Hayes Ed J @ 465-7076
7185*Levien Henry A 460-6109

EVERGREEN ST —FROM 3100 TALBOT ST NORTH

ZIP CODE 92106
1010 Freitas Basil A
1020 Arnn W B @ 224-4210
1026 Sardinha Wm M 222-8307
1034*Majcina D L 223-4522
1040 Placido John Jr
1046 Schroeder Irwin L @
TRUMBULL ST INTERSECTS
1052 Souza Mary L Mrs @ 223-3608
1084 Rose Mary S Mrs @ 222-8109
1092 Walkabout International Non-Profit Org exercise org 223-9255
1098 Azevedo Domingo S @ 223-8494
CANON ST INTERSECTS
1135 Fernandes Julia Mrs 223-0694
1137 Perry Helen C Mrs 223-8647
1140 Saint Agnes Catholic Church 223-3102
Fox Fatk Rev
1145 Saint Agnes Catholic Church (Parish Hall)
ADDITION ST INTERSECTS
1154 Correia Anna S Mrs @ 224-5356
1178 Souza Lenora Mrs @ 222-6946
BYRON ST INTERSECTS
1204 Correia Edw J @ 222-1676
CARLETON ST INTERSECTS
1260 Henrique Manuel P Jr @ 223-6251
DICKENS ST INTERSECTS
1304 Neves Etelvina C Mrs @ 222-8394
1311 Apartments
A Macevitz Cecilia G Mrs 222-4556
B Goggins Doree D 226-1747
C Rackler Lois I 224-8587
D Perry G
E*Arnolda David T 224-2016
F Kmetek E
1314 De Franca Maria N Mrs @ 222-3860
1318 Escalante Hector I 223-1915
1321 Wright Thos B 224-6749
EMERSON ST INTERSECTS
1350 Kosterlitzky Ernesto L @ 223-3755
1360 Faria Moses @ 224-1475
1376 Mauricio Belchior R 222-9450
FENELON ST INTERSECTS
1421*Silva Jose 225-1337

GARRISON ST INTERSECTS
1466 O'Gara Thos P @ 223-7754
1468*Ramalho Oliva Mrs
1470 Richardson David 223-4950
HUGO ST INTERSECTS
1513 George Emily H Mrs
1515 Metcalf Vena Mrs 223-6964
1526*Clark Barbara
INGELOW ST INTERSECTS
1561 Motta Robt D
1563*Harder M A Mrs 223-9786
1565 Caramagno Frank J @ 222-3218
1566 Oliveira Manuel M @ 223-8448
JARVIS ST INTERSECTS
KEATS ST INTERSECTS
1661*Mc Neil James A 224-9792
1663 Vacant
1665*Richardson Darrell
1674 Vacant

LOWELL ST INTERSECTS

NIMITZ BLVD INTERSECTS
1711 Edwards Roger S
1713 Muniz Daniel R
1715 Vacant
1717 Larson Denise 223-7051
1720*Cobey John A 222-9153
1728*Zwer Wm M 223-9145
MC CAULAY ST INTERSECTS
1770 Evergreen Villa apts
1 Stewart Clarence 223-2854
2 No Return
3 Rafferty Opal L Mrs 222-0125
4*Colvin P A 223-6106
5 Ecclefield Robt
6*Walton John S 223-8095
7 Daniels Poppy M Mrs 224-6787
8*Anderson Kristy
9 Campbell J R
10 Miller Ernest F 223-8384
11*Redlin Bruce 222-8722
12 Currie Robt W 224-4434
13*Aldredge Walter
14 Smith Linda 223-4368

15*Horning Jan 223-9352
16 Gates Pamela
17 Spencer Steven
18 Philbrick Robin
19*Womack Susan
20 Staley Sarah 224-1633
21 Mulcahy Eliz A
22*Doherty John R
23*Shank Wm H 224-6517
24 Foster Kenneth
1775 Luis Mario 226-1940
NEWELL ST INTERSECTS
1815 Ludwig Fredk E @ 223-8634
1823*Mayfack Pat
1829 Friberg Thos K @ 222-1540
OLIPHANT ST INTERSECTS
1855 Freer Charles H @ 224-1815
1863 Marshall Robt W @ 222-0818
1881*Ingram Robt L
1891 Urner Milton J @ 222-7684
POE ST INTERSECTS
QUIMBY ST INTERSECTS
2021 Pourade Richard F 222-8546
2025 Ihrig Lillie M Mrs 223-3907
STERNE ST INTERSECTS
2060*Ooi James P 223-4329
2061 Reid Terence 224-7800
2075 Dring Thos J @ 223-1801

TENNYSON ST INTERSECTS

2110 Turner Valeda M Mrs @ 222-7511
2111*Demasso Phillip @
2125 Thornton John M @ 222-9576
UDAL ST INTERSECTS
WHITTIER ST INTERSECTS
2252 Cunningham Jon G @ 222-9356
2255*Zolezzi John B
XENOPHON ST INTERSECTS
2305 Reed Paul
2322 Barry John S @ 224-7239
2355 Hoot Terrence C @
2356 Arney Donald L @ 222-5928
ZOLA ST INTERSECTS
2408 Crosby Mary J Mrs @ 223-0920
2409 Gurney Richd H @ 223-6287
2424 Fisher Laurretta M Mrs @ 224-5147
2425 Huntington Ben @ 223-6515
2454 No Return

BROWNING ST INTERSECTS
2504 Lucas Wm E Jr @ 222-5398
2505 No Return
2524 Gamboa Andrew A @
CURTIS ST INTERSECTS
2555 Miladin Geo C Rev @ 222-9002
2572 Dolente Victor D @ 222-7905
DUMAS ST INTERSECTS
2606 Zolezzi Anthony 222-4828
2607 No Return
2628 Wiggins Margt H Mrs @ 224-5444
ELLIOTT ST INTERSECTS
2671 Carson David L @ 224-1478
*Carson Mirna D
2672 Farmer Annette Mrs @ 224-5247
FREEMAN ST INTERSECTS
2703*Hills Dan 224-7828
2704 Anderson Gustave E @ 222-2571
GOLDSMITH ST INTERSECTS
2751*Huber Dennis K @ 224-7461
HOMER ST INTERSECTS
IBSEN ST INTERSECTS
2858 Anderson Barbara A Mrs @
2822-9015
2870 Schipper Louis B @ 222-8996
JAMES ST INTERSECTS
2922*Jarvis Leo M 224-0891
2932 No Return
KINGSLEY ST INTERSECTS
2957 Reckless John @ 222-3641
2960 No Return
2968 Dix Donald M @ 223-6512
2976 Ayers C R @ 224-0430
LYTTON ST INTERSECTS

ZIP CODE 92110

LYTTON ST INTERSECTS
3005 Kleinbub Fredk @ 222-6936
3011 Trask Dessie M Mrs @ 223-0749
3014 Freeman Cynthia M Mrs 224-9237
3024 Leisz Walter P @ 222-2487
3031 Clemmons Odell D @ 224-8642
3041 Shepard Richd J @ 224-5157
3048 Lewis Blanche E Mrs @ 224-5441
3054*Gertsner Susan 222-7501
3062 Graham John C @ 222-6785
3068 Burgess Ruth S 224-2603
3071 Reale Michl @ 222-0200
3074 Giacobbe Wadie J @ 222-5080
3075 Lucas Salvador M @ 223-0712
3078 Mc Queen Keith
3085 Vacant
3086 Savel John J Jr @ 222-9093
3092 Hagee Carl @ 222-8646
3096 Eparza Alfonso @ 222-4487
3106 Dunne James R @ 222-3130

San D 7192 Clairemont, Mesa Blvd. Suite 570 Tel. (714) 235-6581 110 W. A. St.

HARBOR DR E 1980

491

HANNA ST—Contd
5455 Morse Kevin L 263-5946
N 55TH ST INTERSECTS

HANNIBAL PL —FROM 3950 DONNA AV EAST
478

ZIP CODE 92115
3939 Stowe Richd L @ 582-5119
3956 Mangels Ruth B Mrs @ 287-5949
3962 Vacant
3968*Jones Norman L 582-8515
3972 Stephenson Wm O @ 583-0591

HANNON CT —FROM WEST OF 4705 CANNINGTON DR EAST
265

ZIP CODE 92117
6203 Strunk Alvin A @ 277-1123
6210 Trigli Carmela Mrs @
6211 Northcutt Dan @ 560-4300
6219 Lynch Danl M @ 268-8762
6220 Burton Robt P @ 277-4772
6229 Mosher Robt E @ 571-9099
6230*Reynolds James 268-0917
6237 Scherzer Ethan @ 278-5545
6245 Greek Arth T @ 278-9441
6250 Tucker Thos Jr @ 279-1823
6255*Sweeney Brian @ 268-4182
6263 Dewitt Ward @ 279-1040
6270*Drain R E @ 565-2660
6271 Ideker Donald E @ 277-2322
6281 Amundson Elmer @ 278-4999
6289 Stevenson Carey W @ 277-6606
6297 Jones Saml @ 279-3164
6304 Moore Jean R Mrs @ 565-6903
6307 Vacant
6318 Richardson Delroy M @ 279-6928
6321 Hanger Wilbur L @
CANNINGTON DR INTERSECTS
6332 Block Charles H @ 571-0470
6335 Kladouras Spiro @ 277-4956
6346 Volkmar Wm H @ 279-2578
6349 Wilson Steve L
6360*Mc Divitt Gerald @ 279-7587
6363*Lee Chung H @ 279-5760
6374 Savoic Dana
6377 White J D Rev @ 560-9219
6388 Reese Ralph L @ 292-4496
6391*Lechtenberg Monica E 571-2792

HANOVER ST —FROM 5400 ROSWELL ST NORTH
64

ZIP CODE 92114
921 Rodin Ramona Mrs @
931 Lawrence Neal @
938 Dickey Jerome @
939 Jackson Guest Home rest. home 262-0248
Jackson Dorothy H Mrs @ 262-0248
945*Bird John
946 Roberts Evangeline @ 263-9875
947 Davis Kenneth @ 264-2811
951 Alkire John
954*Jones Robt 262-1678
955 Malveaux James C @
962 Vacant
964 Vacant
970 Vacant
972*Craig Darlene E 263-6326
1002*Simmons Chas 262-1221
1004 Clay Patricia
1011 Clay Lee Ethel Mrs @ 264-6347
1024 Evans Joyce @
1029 Crumbly Barbara Mrs
1035 Murakami Teddy T @

HARBISON AV —FROM 5400 DIVISION ST NORTH
368

ZIP CODE 92114
1401 Sanchez Raymond @ 263-4707
1411 Castanon Antonia @ 263-7690
1421*Irusta Emmo 262-1662
1431 No Return
1441*Abalos Nelson @ 263-6466
1451*Reyes Leopoldo
1461 Welch Douglas @
1471 Analla Andrew V. @

HARBISON AV —FROM 7200 BLK EL CAJON BLVD SOUTH
216

ZIP CODE 92115
4905 No Return
4915 No Return
4925 Hugg Sidney L @ 466-2806
4928 Wilcox Robt D Jr @ 463-3271
4930 Wilcox Patty

HARBOR DR E —FROM PACIFIC HWY AT A POINT 1/4 BLK SOUTH OF W MARKET ST SOUTHEAST
904

ZIP CODE 92101
KETTNER BLVD BEGINS
5TH AV BEGINS
501 Campbell Industries ship bldrs 233-7115
825 Port Of San Diego mtce ofcs 291-3900
8TH AV INTERSECTS
931 Papakube Densification Machinery (Mfg Plant) 286-7644
Paper Cube Co buy & sell wastepaper 233-8209
ZIP CODE 92113
1025 Van Camp Seafood Co (Cannery Div) 231-1911

SIGSBEE ST ENDS
1795 City Metropolitan Sewer Dist (Pump House No 5) 236-5600
BEARDSLEY ST INTERSECTS
1821 Vacant
1883 Allied Tank Cleaning Corp marine & ind 239-8131
CROSBY ST INTERSECTS
1905 Kelco Co (Whse)
1935 Kelco Co (Whse)
2025 Kelco Co (Eng Dept) 233-5149
2075 California Milling Corp flour 232-9121

SAMPSON ST INTERSECTS
2295 Atlantic Richfield Co oil producer & shipper 233-8979
San Diego Pipeline Co 232-2432
SICARD ST INTERSECTS
2351 Chevron-U S A Inc 232-3334
San Diego Petroleum Corp pet distr 234-5111
2405 Pan Pacific Fisheries (San Diego Ofc) tuna boat repr 239-3021
Radacon Marine Inc marine electronics 235-4424
SD & AE RY CROSSES
BELT ST ENDS
2800 National Steel & Shipbuilding Co 232-4011
S 28TH ST ENDS
2805 Miller L W Co genl merchandise-retail 234-2823
2931 National Steel & Shipbuilding Co (trans dept) 232-4011
3500 City Pumping Sta No 1

HARBOR DR N —FROM 500 E HARBOR ST NORTH ALONG SAN DIEGO BAY
904

ZIP CODE 92101
570 Star & Crescent Boat Co chartering & renting serv 234-4111
W MARKET ST ENDS
650 United States Oceanography research G ST INTERSECTS
W TUNA LA INTERSECTS
700 Vacant
720 Fleet Landing pier 235-3534
750 Vacant
930 Navy Pier
937 U S N Commander Naval Base San Diego (Admn Ofc) 235-3518
U S N Communications Sta 235-3374
U S N Commander Naval Base S D (Commander Ofc) 235-3511
Fleet Accounting & Disbursing Center-Pacific 235-3174
U S N Sup Center 235-3103
Chapman College (Liason Ofc) 232-7158
U S Naval Supply Center Building
960 U S Naval Reserve-Readiness Command Reg 19 235-3811
Navy Pier Building
U S Military Sea Lift Command Unit 235-3731
W BROADWAY ST ENDS
1009 Berne's Hofbrau Inc tavern 234-1964
1011 International Longshoreman's Whseem's Local 29. 232-5772
1050 Shore Snack Bar 234-4111
Glorietta Boat-Ique gift shop 234-4111
San Diego Harbor Excursions 234-4111
1140 B Street Pier Office Building South Coast Distributions adv distr 232-4845

Rooms
1 Shreve & Hays Inc custom hse brokers 232-8941
4a Sterling George C Co mfrs rep 234-7796

4b Flight Classics custom made airplane mfr 234-5751
5 Petroleum Specialties Products fuel & oil conditioner sls 231-2728
6 Dunn J H Co mfr rep-food brokers 234-6578
6 De Anda Ruben coml illustrator 231-4702
7 Dept Of Commerce natl marine fisheries serv 293-6540
11 University Of California cooperative extension program 234-4033

STREET CONTINUED

1306 Benson Wm D model ship mkr 232-4887
Maritime Museum Assn Of San Diego 234-9153
Star Of India Maritime Museum 234-9153
1341 Hair Dock The 239-2328
1355 Holiday Inn At The Embarcadero hotel 232-3861
At The Wharf Hair Designs For Men barber 232-7649
Bottle Hatch Liquor 234-8369
Embarcadero Room The restr & cocktail lounge 235-6411
Embarcadero Trading Post gift shop 234-2411
Greenway Brewer Newton hotel mgmt 231-2427
Home Port.The coffee shop 232-3861
Shell World Ocean curios 236-1471
Ramsey's Gift Shop 234-3861
Rivera's Al Men's Shop 235-4422
Anthony's Harborside restr 232-6358
Johnson World Travel 236-0826
Sweater Box The womens clo 234-1314
1360 Anthony's Fish Grotto restr 232-5103
Anthony's Star Of The Sea Room cocktails 232-7408
W ASH ST ENDS
1820 Embarcadero Marine whol oil distr 233-6884
W GRAPE ST ENDS
W HAWTHORNE ST ENDS
2101 Lubach's Restaurant 232-5129
Netherlands Vice Consulate consulate 232-8566
2201 Solar Turbines Intl 238-5500

W LAUREL ST ENDS 906

2700 Ye Dock Master (Stge)
2701 Teledyne-Ryan Aeronautical 132-7311
Teledyne-Ryan Electronics mfrs 291-7311
2710 U S Dept Of Trans (U S Coast Guard Air Sta) 293-6510
U S Dept-Trans Coast Guard (Reserve Training Cntr) 293-5866
US Dept Of Trans Coast Guard 293-5887
Dept Of Trans-U S Coast Guard (Marine Safety Ofcr) 293-5860
2930 Bigge Drayage Co machy movers 297-2062
Genl Dynamics Harbor Dr Felty & Marine Tech Cntr (convair div)
2980 Fluid Systems Div U O P Inc reverse osmosis modules & sys 299-9920
3225 Pacific Southwest Airlines 574-2100
P S A Employees Federal Credit Union 297-3816
STILLWATER RD BEGINS
3380 Lockheed Missiles & Space Co Ocean Laboratory oceanography 298-8245
AIR LA BEGINS
3665 Best Cleaner & Contractors Inc (Jan's Ofc) 296-1426
Ace Auto Park 291-1343
Golden West Airlines 231-2306
Airport Barber Shop 295-0330
Republic Airlines 231-7345
Sun Air Lines 291-3620
Allied Aviation Service Co porter serv
Imperial Airlines 231-7371
Bar Chica cocktail lounge 231-5100
Budget Rent-A-Car 297-3318
Cabrillo Court restr 231-5100
Catalina-Vegas Airlines 231-7311
California First Bk (Airport Ofc) 294-4340
Continental Airlines 231-5030
Host International-East Terminal concessionaire 231-5100
Tele-Trip Co Inc travel ins 295-1501
Pan American Airlines Inc 231-7666
National Car Rentals 231-7100
Pacific Southwest Airlines Inc 231-5505

Port Of San Diego (Lindbergh Field) 291-3900
San Salvador The cocktail lounge & oil 231-5100
Swift Air Service charter serv 231-7311
Travelers Aid Society & Airport Paging orgn-welfare 231-7361
United Air Lines 231-5600
Air Bahia airlines 697-5841
Dollar Rent-A-Car car rental 285-2464
Trans World Airlines 231-7343
San Diego International Airport Lindbergh Field 231-5220
American Airlines Inc 232-4051
Delta Airlines 239-3431
Conquistador Cocktail Lounge 231-5106
Host International Gift Shop 231-5100
Host International West Terminal concessionaire
Western Airlines 231-5353
Sin Impriesto-Duty Free Gift Shop
3871 Hertz Rent-A-Car 231-7000
3875 Avis Rent A Car System 231-7171
3901 Spanish Landing park
ZIP CODE 92106
4077 City Pumping Sta No 2 291-8208
4800 USN Fleet Anti Submarine Warfare Training Center 225-4405
US Navy Fleet Training Group 225-4102
U S Navy Training Command pacific fleet-training center 225-3401
Department Of Navy pacific fleet intell trng cntr 225-3326
4823 Butler Charles Chevron 225-1553
4855 Kaiser Setekuo beauty opr 222-3522
Jackie & Liela beauty oprs 222-7462
4871 Sambo's Restaurant 222-2637
4873 Lost Knight cocktail lounge 223-3632
4875 Royal Quality Inn Of Point Loma motel 224-3621
Sand N Sea liquors ret 223-7991
Harbor View Associates 226-0451
Green Don Hair Fashions 222-0116
Systems Consultants Inc eng consults-data process 224-3395
Bernal Travel Agency 224-4139
California Developers Insurance Agency ins agcy 224-3281
Dico Insurance Agency ins agcy Mc Bride Margt Literary Agent 225-0280
4904 San Diego Commercial Marina (Stge Yd)
L & W Communication Co supplies sls serv & repr 225-1522
Skelley Steve A
4960 Harbor Boat & Yacht Co boat bldrs repr 223-3133
Harbor Boat & Yacht Fuel Dock 222-5103
4975 Boise Cascade-Point Loma lbr-ret 223-7111
5005 Posada Inn At Point Loma hotel 224-3254
5043 Chinese Pavilion restr 224-3568
SCOTT ST INTERSECTS
5055a Western Fishboat Owners Assn 224-2475
American Fishermen's Research Foundation 224-7546
5055b Ralston Purina Co Van Camp Sea Food Co 224-3258
5055c Mar Azul Enterprises Inc mktg research 223-9650
Tuna Ventures fish brokerage 222-0318
5055d Doering's Yacht Upholstery 223-6959
5055e Cavell Realty 223-3654
5055f Pathoma Plus shell fish traps-mfrs sls 222-8385
5055g Point Loma Marine Inc communications 223-9889
Harbor Marine Ins 222-2212
Marine Communications Serv Co sls repr 223-9889
5055h Radar Service Center boat radar serv 222-2576
5055i Vacant
5055j Fisherman's Union Local 33 I L W U labor orgn 223-0772
ROSECRANS ST INTERSECTS
5102 Point Loma Travelodge 223-8171
Kindle Le Roy V 223-8171
5104 Sun Harbor Yachts Topaz West 222-1183
Sun Harbor Marina boat moorage 222-1183
D'Agostino Paul

Y Mesa Rd.
San Diego, CA (92111)
VERDE
1071 Treana St.
566-9800
San Di.

MAIN ST 1980

634

UN TEL. 280-6000 FREE "HOME OWNERS" INSPECTION (Normal Charge For Escrow) Office: 223-1677, Home: 272-7805 11 Loma Av., San Diego, Calif. (92107)

MAGNATRON BLVD—Contd

D Sherwood's Custom Plumbing contr 565-7745
E Lights West theatrical lighting serv 268-3967
E Sound Promotions Co mobile service disco 565-2253
F Southland Commercial Sweeping Inc parking lot sweeping 571-1711
H Automatic Door Specialists auto garage door openers sls 292-5095
I Gemini Craftsmen leather goods mfr 560-6336
J Sunn Aire Corp refr & air condng sls & serv 279-1111
K Pacific Wire & Cable Inc distr 292-8874
L Manco computer design
M Orkin Exterminating Company 560-8559
N Orkin Exterminating (Annex)
O Accu Perm Sign Co signs 292-9515
P Turner Mold Co trophy mfr 292-8874
Q Rug Doctor The (Whse)
5640-p A I T T Terryphone tel-comm inter-com sys sls 291-3703

STREET CONTINUED

MAGNOLIA AV —FROM 2500 FIGUEROA BLVD EAST 451

ZIP CODE 92109
2604*Hill Jeffery D
2605 Mc Henry Sam
2612 Montgomery Harry R 272-4233
2615 Brown Buzz @ 273-7662
2619 Mc Kee May E 272-2429
2621*Grenfell Bruce E 274-8021
2624 Horn James R @ 270-8896
2627 Brindley Ellen Mrs @ 273-6831
2634*Jorgensen Tom @ 272-8373
2635 Maggiani Charles L @ 270-1080
2637 Ensign E E 272-7524
2639*Hatch Russell F 275-4072
2642 Martinez Bacelio @ 270-1330
2644 Vacant
2645 Fisher Eleanor R Mrs
2647 No Return
2648*Burns Karl D 274-8003
2649*Manley Mike
2651 Urias Barry 272-2450
2652 Vacant
2653 Mc Mann Janice E 272-1939
2660*Porro Ralph 274-7164
2661*Hanson V Jon 276-7756
2664 Apartments
1*Moore Sharon 270-3148
2 Countryman Lois
3*Hoppe Brett 274-2154
4*Harris Steve 483-0150
5*Jacobs J M 272-4813
2669*Hubble Melody A 276-2078
2670 Carey Wm F @ 272-8587
2671 No Return
2673a Dreisbach Richd H 272-9204
2673b Plummer Robt L 273-8299
2673c Poole Doris 272-7769
2673d*Olson Lorán P 270-6257
2673e Smyth Margt A 272-3015
2673f Barsness Terence D 273-0608
2686 Ceja Maria J
2687 Smith Wilfred A 272-0745
2689*Shyler Doug
2694*Carroll Steph 270-4980
BOND ST INTERSECTS
2711 Stacy R D @ 272-3441
2716 Christianson Scott A 272-8490
2717 Garvin Danny 273-6875
2724 No Return
2725 Gholson Clayton @
2730 Hollingsworth Hobert A 273-6684
2731 Weingartner Edw Mrs 273-5602
2736*Pascal Jacquelyn Mrs
2739 Hayes Louis E @ 273-4815
2745 Clark John P

MAGNUS WAY —FROM 1320 S 47TH ST EAST 358

ZIP CODE 92113
4705 Quintero Filiberto @ 263-2965
4715 Merfalen Jose @ 263-3386
4719 Davis C C @ 262-9807
4721 Hill Paul @
4722 Vacant
4725 Jefferson Ronald N @ 264-5412
4726 Henry Carl @
4733*Childress Tracy L @ 263-3528
4734*Wright Patricia Mrs 263-0630
4741*Davis Vernell J Mrs 262-4438
4742 Johnson Wm T @
4751 Augustine Paul
4752 Croft Mitchell L @ 262-2131
4761*Contreras Marlito L @ 262-4875

4762 Sampson Debra 262-6696
4771 Woods David 262-8773
4772*Fagatua V @ 263-6068
4781 Everett James F Jr 262-5678
4782 Harrell S J @ 264-0510
4785 Codrington Sidney @ 262-9773
4795 Jackson Dale W @ 264-7155
PRIVADO PL BEGINS
4809 Mc Creary Joe @
4817 Lane Robt
4820*Mitchell L C
4825 Vacant
4830 Faatoalia Pouli @
4833 Umana Irma Mrs
4840 Lopez Robt @ 263-3397
4841 Lopez Robt Jr 263-0739
4849 Calhoun Weldon @ 262-7630
4850 Pedroza Rogelio @ 264-9863
4857 Dacapias Robt A @ 262-2384
4860 Martin Marty 263-0288
4865 Hosea Phyllis Y Mrs @
4870 Emanuel John W Jr @ 264-2854
4873 Jones Jessie Jr @ 264-3366
4880 Lawrence Latham @ 264-1889
4881 No Return
4889 Johnson Gilbert S
4890 Flowers Helen Mrs 264-7704
4909 Covington Arth A @
4910 Palma Augustin @ 264-2910
4917 Terry Shirley Mrs
4925 Gonzalez Francisco J @
WYSTONE WAY BEGINS
4933 Daniels Martha A Mrs @ 263-1256
4941 Thomas Valentino J @ 264-6825
4949 Santos Kelley P @ 263-3219
4957 Bontemps Dorothy M Mrs @
WYONDA WAY BEGINS
4973*Edwards Cornelius C Jr 263-5634
4981 Jordan John G @ 264-1063
4989 Brooks Claude @ 262-7939
4997 Powell Henry L @ 264-2338
50TH ST INTERSECTS

MAHAILA AV —FROM 1 BLK WEST OF 8900 DANICA MAE DR EAST 570

ZIP CODE 92121
3948 Recreation Bldg
3984 Apartments
A Vacant
B Vacant
C Gedsell D 452-8426
D Vacant
3990 Apartments
A*Scotella F D
B Vacant
C*Lopatiak Wladimir N @ 455-9494
D Vacant
3996 Apartments
A Corn
B Vacant
C*Chavez Wilfred 455-9539
D*Day John R 455-0075
E*Oh Helen R 452-0911
4004 Apartments
A Maczko Steven T 455-7182
B Nau Steve T 453-3976
C*Wos Ronald 455-1816
D Comor
4010 Apartments
A Payne Norma R @ 452-1507
B No Return
C*Bachmann Gudrun E 455-9538
4016 Apartments
A*Mc Kanna Emmett J Jr @ 452-0431
B*Hiller
C*Drinkard Kathy J 452-9632
D*Tolstad Julie
4022 Apartments
A Johnson E W Eldy 452-9035
B*D Jafar Zade Abbas 453-2386
C Martin Nancy R Mrs 452-7998
4028 Apartments
A*Scotella J J
B*Farrington
C Vacant
D Vacant
4034 Apartments
A Locke Robt L 452-0917
B Vacant
C Urquiola Raul 452-0370
D*Principe Del
4040 Apartments
A*Mc Givern P M
B Juarez Larry A @ 452-1893
C*Cooper Gary
D Kolowich
4046 Apartments
A Elias Miguel A @ 455-7778
B Taylor
C Vacant
D Vacant
4052 Apartments
A*Gellatly R Neil @ 453-8028

B*Hunter Tony
C*Brooks Scott 453-0427
D*Kearns J
E*Persichino Frank A 452-8449
F*Reid
G*Romero Adolph
4058 Apartments
A*Quick L A
B*Laws R Bernie 452-7627
C Vacant
D*Dowdy Lewis
E*Adam
F Vacant
4064 Apartments
A*Stark Ronald B 452-8532
B*Jacks Richd W
*Slezak Marlene K 457-3978
4070 Apartments
A Vacant
B Vacant
C Vacant
4076 Apartments
A Vacant (apts A-G)
B Vacant
C*Shaefer Michl
D Vacant
E White Norman C Interiors interior designer 453-5213
E*White Norman C 453-5213
F*Holt Greg
G*Torres Fadresco 457-4597
4082 Apartments
A*Napolilli Robt
B*Moheeni
C*Schieble
D Vacant
E*Drake
F*Coe Alvin R
4088 Apartments
A*Tungate Edw D
B Vacant
C*Malecot
4094 Apartments
A Vacant

MAIN ST —FROM 1 NORTH OF S D & A E TRACK SOUTHEAST 1 WEST OF NEWTON AV 14

ZIP CODE 92113
SIGSBEE ST INTERSECTS
1676 Barrett Engineered Pumps mfrs agt 232-6158
1694 Pacific Rigging Loft 239-7685
1697 Vacant
1699 Vacant
SIGSBEE ST INTERSECTS
1706 Vacant
1709 Young's Market Co Inc whol liquor 234-5126
1765 Vacant
1779 Staite R E Incorporated marine & inland constn 233-0178
BEARDSLEY ST INTERSECTS
1815 San Diego Glass & Paint Co (Whse)
1822 King Van Of San Diego Inc moving & stge 234-8406
1827 San Diego Glass & Paint Co 239-9251
1878 Dwyer Furniture Manufacturer 236-9095
1894 Randy Construction Co genl contr 234-4671

CROSBY ST INTERSECTS 16

1901 Architectural Engineering Products metal roofing mfrs 295-3131
1910 Chuey's Cafe restr 234-6937
1930 Goodrich On Main Inc aeronautical surplus sls 239-2144
1943 Vacant
1950 San Diego Body & Paint auto 232-1051
Newport Boat Works Inc boat bldrs 232-1051
1961 King Bearing Inc overflow
1981 Lowe Charles Co marine equip & sup 234-4467
1983 Dorsch Charles C customs broker 231-8628
1987 Oil Filter Service Inc distr 239-6792
1990 Reed A O & Co (Whse)
1995 King Bearing Incorporated whol 236-1411
1997 International Paint Co (Calif) Inc whol marine paint 239-0267
DEWEY ST ENDS
2000 San Diego Gas & Electric Co (Equip Yd)
2001 Big Bear Super Markets Inc (Prod Whse) 232-0139
2013 Ryan Enterprises hydraulic equip 233-9502

2015 Owens-Corning Fiberglass Contr Service Div marine & ind insul contrs 236-1531
2035 Advance Diesel Injection diesel fuel injection equip 232-6452
2043 Glasson Mill & Lumber Company 232-3151
2049 Goodale C S Inc matl handling equip 234-6394
S EVANS ST ENDS
2102 Bazar Inc Sales Co genl mdse whol 234-6311
2120 Honor Marine Communications supplies & repr 233-7666
National Off Shore Supply marine sup 233-6905
2140 Vacant
2141 Metro-Young Construction Co underground constn 234-1841
Olson Construction Co 234-1841
2146 Parker Truck Driving School Inc 231-4441
2190 Cleaning Dynamics Corp marine & industrial cleaning 233-0863
2191 Continental-San Diego Incorporated food mfrs 232-0191

SAMPSON ST INTERSECTS 316

2201 Motor Rim & Wheel access whol 235-6184
Dorman's Tire & Auto Sup (Truck Tire Dept) tires whol & ret 232-7355
2212 Krasner Store Fixtures & Office Equipment whol & ret sls 234-5168
2286 Willig Freight Lines 234-5473
SICARD ST INTERSECTS
2301 Vacant
2301a Dorman's Tire & Auto Sup tires whol & ret 239-2051
2304 P H I D Corp truck rentals & leasing 234-1875
Leaseway Company truck rental 234-1875
2375 Vacant
2380 National Steel & Shipbuilding Co (Whse 72)
2385 Dorman's Tire & Auto Sup (Slis Of) tires sls ret 239-2051
SCHLEY ST INTERSECTS
2411 C & M Auto Dismantlers wrecking 233-1525
Paul's Towing Service auto 233-1525
26TH ST INTERSECTS
2602 S & S Tire Company tire sls ret 239-2351
2604 Rodriguez Socorro Mrs
2606 Martinez Refugio B
2608 Ortiz Antonia Mrs 239-7239
2610 Gomez Jose G
2612 Kay John D 239-6852
2620*Mata Enriqueta 232-2631
2622 Idle Hour tavern 237-9560
2624*Rojas Antonia
2626 Martinez Leonora Mrs 232-8098
2630 Kay Develle E 239-4674
2635 Vacant
2636 Harbor Pet Hospital 233-6506
2645 Vacant
2646 Pro-Line Paint Mfg Co 232-8968
San Diego Coatings Co paint ret 231-2313
2647 Pro Line (Whse)
2669 Andy's Auto & Truck Wrecking (Stge)
2674 Collins Wm M @ 234-5402
2680 Gonzales Anita Mrs
2684 Eddie's Specialists volkswagen & foreign auto repr 232-1604
2697 Markel-Johnson Poultry Co 233-7303
27TH INTERSECTS
2704 Main Street Foreign Auto Dismantlers wreckers 232-6217
2720 Beseler Motors Inc (Storage)
2734 Leger Fred J
2740 Luna Juan
2742 Marin Abelardo 231-4986
2750 Vacant
2754 Vacant
2758 Irvin Fred @
2758 1/2 Vacant
2773 Main Street Small Animal Hospital 232-7401
2795 Lion Auto Body & Painting body repr & paint 233-5144
2796 Mc Donald's 232-7615
S 28TH ST INTERSECTS
2804 Tweed's Shell Service 234-0988
2820 Andy's Auto Wrecking & Repair 239-9485
Kearney Mesa Used Cars used car sls 238-0600
2870 Duran Pedro

FINE FEMININE FASHIONS

NATIONAL AVE 1980

719

NATIONAL AV—Contd

CROSBY ST INTERSECTS

- 1901 Vacant
 - 1915 Rangel Pedro E @ 239-6831
 - 1917*Leon Maria 239-5402
 - 1921 Mayo Wm K @ 239-1502
 - 1925 Vacant
 - 1935 Putt-Putt Shops Inc auto repr 232-1156
 - San Diego Foreign Auto Recycling 239-0421
 - 1936 Dickenson Auto Parts 238-0907
 - Bay Auto Wrecking 238-0907
 - 1951 Andrade Esperanza Mrs @ 239-6432
 - 1955 Charlie For Barrels dir barrels 232-0319
 - Picart Charles A @ 232-0319
 - 1960 Chicano Federation Of San Diego civic orgn 234-1228
 - Chicano Center For The Family social serv orgn 239-2168
 - 1965 Medina Teodora 235-4193
 - 1967*Sartor Jack 235-8791
- DEWEY ST INTERSECTS
- 2000 Chicano Park
 - 2001 La Central Market gro 232-0293
 - 2007*Ruacho Antonio 234-9735
 - 2019*Martinez Raul 234-6015
 - 2021 Kasis Wm J @ 2029*
 - 2029*Cervantes John
 - 2031*Gomez Anna
 - 2037 Nigro Mary Mrs @ 232-1791
 - 2039 Vacant
 - 2039½ Nigro Jimmy 232-3393
 - 2043 Guzman Francisco J 239-4908
 - 2045 Guzman Ralph 233-9924
 - 2049*Martinez Rudy
 - 2051 Nilason Geo 239-4432
 - 2055 Gonzalez Jose T 233-0564
 - 2059 Mendoza Antonio 239-9107
 - 2059*Macias Jose 234-1257
 - 2061 Vacant
 - 2074 Johnston Alfonso L @ 239-1896
 - 2084 Ybarra Enrique 239-7997
 - 2084½ Navarra James @ 232-0769
 - 2085 Martinez Edw L @ 232-9224
 - 2090 Sheppard Howard @ 234-1644
- EVANS ST INTERSECTS
- 2104 Ace Automotive Supply Stores San Diego 234-3181
 - Adco Automotive Supply Inc whol auto access & sups 234-3181
 - 2110 Ace Muffler Shop 234-3181
 - 2113 De La Barca Ricardo V Rev @ 233-3649
 - 2119 Talamantes Josie S @ 2121 Vacant
 - 2126*Buck Rafael
 - 2129 Eaparra Alex 231-3621
 - 2129½ Mendoza Rosa Maria Mrs 233-1807
 - 2130 Escoto Jose 236-9680
 - 2133 Torres Salvador 234-1639
 - 2134 Five C's Plastering Co art plastering 232-3630
 - 2135*Plaxola Jose 233-0274
 - 2136 A B C Construction Co Inc genl eng contn 239-3428
 - 2137 Flores Rosa Mrs 233-8343
 - 2139 Sanchez Frank
 - 2139½ Faux Flore D Mrs @ 239-7860
 - 2142 Brown Henry F @ 234-7788
 - 2145*Monreal Sergio C @ 239-7807
 - 2147 Turner France Mae 232-0705
 - 2148*Gonzales Arth A 232-4581
 - 2149 Diaz Jose R
 - 2151 Arredondo Josefina Mrs 238-0905
 - 2153 Diaz Frank Jr 239-4045
 - 2155*Colmenero Frances Mrs
 - 2156 Chavez Sandra Mrs 234-1705
 - 2156½ Bricena Francisco L 239-0753
 - 2157 Herrera Jesus
 - 2159*Aleman Armando
 - 2161*Lira Arnold
 - 2162 Ramos Antonio 235-0064
 - 2162½ Amaya Pilar C 235-0416
 - 2164 Orosc Danl
 - 2168 Hibi Harvey Y @ 239-8768
 - 2169 Marine Industrial Clinic med clinic 239-9148
 - 2177 Milanesa Margarita Mrs @ 233-9396
 - 2178 Rostro Francisco 235-8617
 - 2178½ Vacant
 - 2183 California Forming Metal fabricator 239-6260
 - 2188 Ruiz Geo M @
 - Rear Vacant
 - 2190 Ruiz Geo Liquor Store 237-9565
 - 2193 Howell's Service auto repr 237-9571
 - 2194 La Popular Tortillaria food products prepared 237-9564

SAMPSON ST INTERSECTS

- 2204 Tanaka Medical Clinic 233-7673

16

- Tanaka Francis I phys 233-7673
 - Tanaka Roy K phys 233-7673
 - 2209 Bank Of Am Natl Tr & Savs Assn (Natl-sampson Br) 294-2625
 - 2214 Ramirez Soledad J Mrs @ 232-3943
 - 2220 Collins Addie M Mrs @
 - 2222 Rodriguez Edward 232-5877
 - 2222½ Gomez Pedro 232-8518
 - 2225*Diaz Antonio 234-9308
 - 2226 Nava Aurora S Mrs 239-6941
 - 2226½*Manriquez Marco 233-1341
 - 2232 Diego & Son Printing 233-5373
 - 2234 No Return
 - 2235 Cornejo Natalie @
 - 2236 Beckett E L 234-1089
 - 2236½ Sigala Rodolfo Backhoe Rental excavating contn 239-0504
 - Sigala Rodolfo T 239-0504
 - 2238*Sullivan Dennis 235-9782
 - 2238½ Contreas Maria E Mrs
 - 2240 Garcia Susie Mrs 234-1402
 - 2243 Vacant
 - 2245 Stoddard Geo H @ 232-5640
 - 2255 Arcwel Incorporated wldrs 233-5291
 - Headset Communications Inc mfrs 234-2271
 - 2260 Arcwel Inc (Stge Yd) 232-6651
 - 2266 Mock Elard G 239-2472
 - 2269*Feyes Michl F @ 239-4069
 - 2276 American Iron steel fabricators 234-3243
 - Larry's Crane Service 234-1604
 - Franco Steve crane opr 234-1604
 - 2277 Padre Hidalgo Center Catholic Community Services 235-6291
 - 2285 Pacheco Mercedes Mrs @ 234-0417
 - 2292 S & W Corporation ship repr-steel fabrication 235-0171
 - 2295 Long's Automotive Service 239-6616
 - Long Clyde O
- SICARD ST INTERSECTS
- 2303 Shannon's Restaurant 237-9572
 - 2305 M & M Meat Co whol 234-7405
 - 2309 Marroquin Jorge Servicios De Emigracion inmigrtn-naturaliztn consultant 233-1322
 - 2309½ Hunter Duncan L lwyr 231-6727
- Rear Vacant
- 26TH ST INTERSECTS
- 2602 Lew's Displays (Stge)
 - 2604 Baker Lee
 - 2606 Bahena Meliton B 233-3741
 - 2608 Pistol-Two tavern 237-9065
 - Calzada's Restaurant 236-0663
- OFC BLDG
- 1 Vacant (Suites 1-4)
 - 2616½ Taylor's Cleaners 239-6483
 - 2618 Advanced Metal Forming mtl rolling & forming 239-9437
 - Partman Julius G @
 - 2619 Hansson Motor Supply Inc auto access 239-2101
 - 2625 Hansson Mtr Sup Inc whse
 - 2626 Filippi Joe Realtor 234-8116
 - Filippi John P real est broker 234-1325
 - 2626½ Scott Leonard G
 - 2628 Lew's Displays (Whse)
 - 2629 Parker Ernestine Mrs 234-0045
 - 2632 Lew's Displays adv serv 234-5882
 - 2636 Shirakabe Kazuko 235-8257
 - 2640 Hironaka Masaaki @ 233-0590
 - 2641 Vacant
 - 2643*Zamora Gregorio
 - 2644 Cortez Herman 233-5820
 - 2646 Bringas M & Son (Whse) 234-1900
 - 2650 Sandoval Antonio S 234-2435
 - 2651 Lopez Javier
 - 2652 Apartments
 - 1 Rodriguez Antonio 232-3935
 - 2*Rivera Mario 233-9218
 - 3 Barba Esther 236-2607
 - 2653 Dave's Automotive auto repr 232-2578
 - *Pierce Richd W 234-1726
 - 2655*Brewster Larry R 230-1123
 - 2660*Trujillo Bartolo
 - 2669 Magana Hector J 231-3989
 - 2670 L & M Saw Works Inc 234-0327
 - 2673 Taurus Restaurant 233-7999
 - 2673½*Renteria Jose 233-3539
 - 2675*Sanchez Maria Elena Mrs
 - 2675½ Martinez Magdalena
 - 2677 Gonzalez Sylvia Mrs 239-5498
 - 2679*Lozano Eduardo 234-0766
 - 2685 Empire Corp Manufacturing pool table mfrs 239-4343
 - 2687 Pool World pool table sls 239-2384
- S 27TH ST INTERSECTS
- 2762 Jeffers Construction genl contrs 234-1200
 - 2772 Caldarella Tony Installation-Mtee Petroleum Equip 239-1253
 - 2776 Sandoval Marie C Mrs @ 234-9372
 - 2776½ Reyes Refugio M

2778 Vacant

- 2778½*Mendez Maria G Mrs 232-0459
 - 2794 Brown Verdelle Mrs @
- 28TH ST INTERSECTS
- 2802 Holsum Baking Co Of Ca (Store Rm)
 - 2806 Holsum Baking Co Of Ca whol 233-7364
 - Holsum Baking Co Of Ca Thrift Shop 233-7364
 - 2865 Gas-Quik Co 237-9573
 - 2870 Holsum Baking Co Of Ca (Mech Dept)
 - 2874 Holsum Baking Co Of Ca (Adv Display Dept)
 - 2876 Holsum Baking Co Of Ca (Del Truck Parking Lot)
 - 2883 Bailey Annie M Mrs 234-9029
 - 2891 Madame Augusta's Top Soil Hair Products beauty sup whol
 - 2893 Beauty Mart 234-5309
- 29TH ST INTERSECTS
- 2901 Auto Parts Wholesale 232-7474
 - 2902*Mitchell Darrell M 239-8369
 - 2902½ Vacant
 - 2905 Ging Soo Hoo @ 234-1562
 - 2912½ Vasquez Maria R 232-8493
 - 2914*Arellano Celia Mrs 234-7848
 - 2915 Channell Harrison @ 233-8785
 - 2915½*Bronson Robt 235-8007
 - 2917 No Return
 - 2918 No Return
 - 2919 Vasquez Rudolpho
 - 2920 Vacant
 - 2922 No Return
 - 2924 Attic The used mdse 232-5410
 - 2925*Torrez Jose
 - 2925½ Gonzalez Juan M 231-9378
 - 2927*Peraza Martha
 - 2927½ Castro Pedro
 - 2930 National Cleaners
 - 2932 Vacant
 - 2933 Phillips Temple Christian Methodist Episcopal Ch 233-7862
 - 2934 Wood-Hue cabinet mkr 295-2292
 - 2938 British Foreign Auto Salvage Inc auto parts & sup 239-2882
 - 2940 Vacant
 - 2941 Vacant
 - 2943*Dykes D W
 - 2945 Vacant
 - 2945½ Vacant
 - 2950 Vacant
 - 2951 No Return
 - 2952 Lonnie's Trade Binding & Folding bkbntrs 235-6413
 - 2955*Jackson Olden
 - 2959 Snyder Maria G Mrs 231-0089
 - 2960 Vacant
 - 2963 Cota Mario 234-9607
 - 2963½ Vacant
 - 2965 Vacant
 - 2966 Hernandez Maria Mrs @
 - 2968 Hernandez Ophelia Mrs 239-4931
 - 2972 Bastida Vicente D @ 234-4226
 - 2972½ Bastida Alfred @ 235-9905
 - 2973 Vacant
 - 2975 Malena's tavern 239-7866
 - 2976 Garcia Felipa Mrs @ 232-9506
 - 2976½ Vacant
 - 2980 Vacant
 - 2984 Apartments
 - 1 Vacant
 - 2985 Mc Cord's Bakery 239-6556
 - 2986 Hayes Bolt & Supply 231-5966
 - 2988 Vacant
 - 2990 Gonzales Marcelina Mrs 235-0613
 - 2992 Starlight Missionary Bapt Ch
 - 2995 Galloway's Pharmacy 234-3694
 - 2996 Johnnie's Market 232-8851
- 30TH ST INTERSECTS
- 3002 Smitty's TV repr 239-4577
 - 3005 A & A Truck Service 233-6178
 - 3015 Pacheco Maria Mrs
 - 3015½ Rios Santiago 234-4401
 - 3017*Shields Onnie
 - 3017½ Vacant
 - 3021 Diaz Lauriano M @ 239-5605
 - 3024 Padilla Santos 232-1291
 - 3026 Cordona Pedro 235-4082
 - 3029 Diaz Reynaldo M 239-5902
 - 3031a Hernandez Carmen C Mrs @ 232-4812
 - 3031b*Cardenas Flora 233-9720
 - 3033 Casillas Aurelio
 - 3039 Rios Tony R @ 239-8242
 - 3042 Gastelo Jose L @ 232-9291
 - 3046*Holmes Billy G 239-6448
 - 3047*Anderson Jerome
 - 3048 No Return
 - 3050*Soto Arturo M @ 238-0585
 - 3052 Vacant
 - 3055 Stokley Harrison J @ 239-8798
 - 3057 Vasquez Jose C 235-6478
 - 3060 Soto Arthur 238-0585

- 3062 Vacant
 - 3063 Carrillo Florencio H @
 - 3071*Alvarez Reina
 - 3071½ Vargas Aurelio 234-5762
 - 3075 Vacant
 - 3077 Johnson Frances B Mrs @ 239-6448
 - 3081 Las Hermanas Cafe restr 234-9062
 - 3094 Nimbus Water Systems Inc 232-8181
 - Cal Soft Water Serv 232-6588
 - 3085 Cervantes Refugio R
 - 3095 Augie's Appliance appl repr 234-6739
 - 3096 Cal-Soft Water Service Inc bottled water 232-6588
- 31ST ST INTERSECTS
- 3101 Ideal Market 235-6028
 - 3102 Church Of Christ 233-1018
 - 3105 Garcia Alfredo R 234-2556
 - 3107*Andres Rudolfo 234-1607
 - 3109 Ealdama Carlito C 233-6755
 - 3110 Lopez Felicitas Mrs 239-4549
 - 3111 Vacant
 - 3111½ Burye John J 233-1902
 - 3112 Martinez Miguel 231-3503
 - 3113*Merida Arturo N 235-9743
 - 3113½*Parlan Adele L 233-5213
 - 3114 Abdullah Bilal 236-0794
 - 3115*Quora Archibald H 234-4874
 - 3115½ Galang Arturo 231-3654
 - 3117*Yap Arthur 233-0188
 - 3117½*Rivera Alvin Y
 - 3119 Alberto Inocencio 232-8574
 - 3119½*Garcia Artur Y
 - 3120 State Dept Of Correction (Parole Division) 233-0154
 - 3121*Pescadero Celerino S 235-4227
 - 3121½ Carreras Angie Mrs
 - 3123*Morajala Arthur K
 - 3124 Carreno Edwina M Mrs 231-9475
 - 3126*Barrera Baltazar
 - 3130 Buaya John 232-0417
 - 3131 Vacant
 - 3133 Garcia Jose @
 - 3134 Cervantes Abel R @ 234-6098
 - 3135 Minano Upholstery car & home uphol 233-3725
- Rear*Garcia Jose S
- 3137 Serra Apartments
 - 1*Reynoso Margarita 232-2495
 - 2*Smith Lee A 292-1660
 - 3*Lopez Esperanza Mrs 231-2301
 - 4*Gonzales Alicia
 - 5*West Anna
 - 6*Marcos Shano Mrs
 - 7*Correa Jose
 - 8 Vacant
 - 9 Totton Gary
 - 10*Romero Carlos G
 - 3142 Ramos Susan Mrs 239-7404
 - 3142a Vacant
 - 3142b*Gauze Jim
 - 3144 George Dorothy L Mrs 233-4671
 - 2 Hernandez Ralph G 238-7404
 - 3150 Musillo Gonzalez B 239-7015
 - 3152 Reyes Anthony M 232-9653
 - 3154 Nunez Lydia Mrs
 - 3158 No Return
 - 3161 Corona Furniture Co 232-6161
 - 3168*Milliam Lorenzo S 234-7057
 - 3170 Vacant
 - 3175 National Apparel Corp mens clo mfrs 231-5893
 - 3178 Guerrero Ofelia Mrs
 - 3178½*Valencia Jose G
 - 3182 Monica's Taco Shop 232-0554
- S 32D ST INTERSECTS
- 3201 Base Liquor 234-1498
 - 3202 Perez Arnulfo @
 - 3212 Fuentes Shirley 239-3230
 - 3212½ Madrid Alejandro 234-8062
 - 3217*Ojeda Paul @ 233-3379
 - 3222 Baker Rudolph L @ 235-9493
 - 3224 Vacant
 - 3225 Ruiz Adam W @
 - 3228 Vacant
 - 3231 Salinas Avelino
 - 3231½ Villaseca David
 - 3232 Garcia Domingo @ 239-7942
 - 3233 Vacant
 - 3234 Torres Xochik Mrs 233-9295
 - 3237 Smith Lucia Mrs 232-0779
 - 3245 Chatman Ronald
 - 3246 No Return
 - 3247*King Alfredo
 - 3247½ Vacant
 - 3247a*Garcia Arturo
 - 3247b*Garcia Thanio
 - 3247c Vacant
 - 3247 Garcia Rita Mrs
 - 3248 Torres Miguel B 235-9891
 - 3250 National Manor apts
 - 1*Naarrrete Adela
 - 2*Estrada Linda
 - 3 Alarcon Luis 232-1459

COMPANY
 533 UNIVERSITY AV.
 117 NO. EL CAMINO REAL
 SAN DIEGO 921-1911
 ENCINITAS 942-2244 - 741-1944
 5801 FAIRMOUNT EXTENSION
 SAN DIEGO

NEWTON AVE 1980

726

2667 Camino Del Rio S., Suite 104

San Diego, CA

Telephone (714) 428-2277

IRAVEL SERVICE INTERNATIONAL SE HABLA ESPANOL Ysidro Blvd., San Ysidro, Calif. (92173)

NEWTON AV—Contd
 Rear★Lopez Geo P
 1768 Vacant
 1772★Mendez Clara
 Rear Vacant
 Rear★Cuevas Jesus R
 1784 New Mexico Cafe 237-9569
 Rear Hidalgo Rita 233-9572
 1786 Lopez Leonora Mrs @ 232-5464
 Rear Lopez Manuel V 232-5464
 1794 Vacant

BEARDSLEY INTERSECTS
 1805 Allied Auto Recyclers Co 231-4774
 1809a Rodriguez Jose 231-8597
 1809b★Arellano Patricia J 239-8402
 1809c Gutierrez Romero 232-5461
 1809d Lopez Manuel 234-9671
 1809e De Anda Luis 235-8579
 1809f★Castaneda Ramon 233-4623
 1810 Harbor Center Neighborhood House
 Assn youth organization 234-3365
 Harbor Center Head Start (home base) 232-1424

1824 Valdez Rose A Mrs @ 239-5460
 1830★Oleon Jesus
 1830½★Palbo R
 1832★Garcia Maria
 1832½ Vacant
 1834 Paredes Adelaida Mrs 233-4615
 1834½ Soto Olga Mrs 231-0404
 1835 Vulcano Iron Art Works custom wrought iron 235-6639
 Frausto Pedro B @ 235-6839

1835a No Return
 1835b No Return
 1836 Vacant
 1843 Sanchez Panfilio @
 1845 Villalpando Guadalupe Mrs @ 234-2533

1851 Perez Simon
 1855 Pecina Sylvia Mrs
 1858 Fryer-Knowles Inc fl materials 236-0091
 Mil-Spec Corp fl materials whol sls 234-9864

1861 Rodriguez David 234-5011
 1865 Flores Fernando @ 232-9040
 1869 Linares Felipe 239-9383
 1870 Valdez Esperanza R Mrs @ 239-5828
 Rear Estrada Ben L 234-1547
 1875 Dwyer W N Mfg Co (Whse)
 1878 Mahan W J @ 234-9616
 1879 Vacant
 1883 Sainz Doris Mrs @ 234-0619
 1883½ Diaz David
 1884 Protech Industries chemicals mfrs 233-1366

1885 Broeker Ernest
 1886 Biomatrix freeze drying equip mfrs 239-1321
 Biomatrix Research & Development (LABY) 239-1321
 Biomatrix (Sewage Treatment Equip Mfg) 239-1321
 Biomatrix (Water Purification Equip Mfg) 239-1321

1894 Vacant
CROSBY ST INTERSECTS

1900 Elmer's Foreign Auto Dismantling auto wreckers 234-8201
 1901 Goodrich M D & Co (Whse)
 1931 Johnson Truck Repair & Painting (YD)
 1940 Firestone Retread Plant 239-2862
 1941 Johnson Truck Repair & Painting 233-5371

1950 Trans-Am Inc freight lines 232-5108
 Watkins Motor Lines freight lines 232-6539
 Acme Fast Freight Inc freight forwarding 233-6841

1957 Bridge Auto Body & Paint
 1960 Elmer's Foreign Auto (Stge)
 1966 Rodriguez Esther P @ 232-4670
 1969 Champion Construction Co bldg contr 233-0108

S DEWEY ST INTERSECTS
 2002 Carlino Iron Works ornamental iron works 234-4643
 2004 Punta San Francisquito resort 239-8872
 English's Distributing Co liquor whol 239-8872
 Vernon Ship Supplies ship chandlers 239-8872

2016 Newton Avenue Apartments Flores Agapito S
 2016½ Salomon Ernesto 232-8675
 2018 Neff Ann F Mrs 232-9276
 2018½ Santana Lydia 234-0946
 2020 Flores Margarita
 2020½ Morales Maria L Mrs 233-9895
 2022 Dunkl Construction Co 232-3014

Ace Alarm Company burglar alarms 239-6636
 2022½ J & W Glass Co auto plate & window 239-4342
 2032 Leon Armondo 231-0836
 2040 Vacant
 2042 Alvarez Rafael
 2044 Sayas Frances Mrs @ 234-4800
 2046 Bay City Marine Incorporated steel fabricators 235-8367

2054★Castaneda Ramon 231-8607
 2056★Cruise Emanuel @ 234-0041
 2060 Lozano Jesus O @ 232-9206
 2062 Cardona Armando 234-4009
 2064★Yopez Severiano A 234-7679
 2072★Hernandez Ausensio 234-8310
 2072½★Granados Maria R
 2074 Porras Martin 232-5934
 2074½ Rocha Jose 234-0642
 2076 Velazquez Eutiquio V 238-1105
 2076½★Orazo Rosa
 2080 Esperza Javier 239-7141
 2082 Ramirez Tomas C 233-3547
 2082½ Chavez Amada Mrs 235-8032
 2096 Rogers Diving Contractors Inc coml divers 233-0175

EVANS ST INTERSECTS
 2107 Dalton Inez @ 234-0797
 2109 Master Plating mtl plating 232-3092
 2114 Morales Enrique 234-9427
 2116 Robles Enrique 235-0548
 2121★Villegas Ramon 235-6740
 2122 No Return
 2123 Jauregui Felix 236-9689
 2130 Cabinet Factory The cabt mkrs 232-5051
 2141 Carlson & Beauloye mach shop 232-5719
 2143 Carlson & Beauloye Air Power air compressors new used 234-2256
 2144 Di Pena Jose X 235-0910
 2146★Sorensen Rich R
 2152 Hall Wong Shee Mrs @ 239-5377
 2154★Mes Ernest M
 2165 Vacant
 2168 Takagi Fudo @ 234-0074
 2170★Soto Hernando 231-9423
 2175 Barrio Youth Center 239-0314
 2176 Ruiz Salvador @ 239-9818
 2178 Gonzales Ceasar A 232-8815
 2180★Marshall Durwood 239-5746
 2182 Celaya Rufina Mrs @
 2184 Aguilar Salvador 239-3905

SAMPSON ST INTERSECTS
 2205 Victor California Div Of Victor Equipment Co sup-gaseses wldg equip 232-7341

2220★Amaral Juliet
 2224★Navarro Augustine
 2224½★Puentes M 232-2805
 2232a★Guillen Jorge 235-9525
 2232-b★Meza Angie Mrs 234-8094
 2232-c★Velez Maria 231-8758
 2240 Baker Dorothy L Mrs 234-2350
 2242 Baker Scarlett 234-1929
 2250 Hamm Bertha M Mrs @ 232-2794

2251 Vacant
 2253 Vacant
 2256★Madriral Rodrigo @
 Rear Madrigal Herme-Linda G
 2260 Vacant
 2266★Thompson Rozalynn
 2268★Yasinasac Vacie
 2270★Coburn Janice Mrs
 2272 Taniguchi Inc (Whse) 222-3655
 2280★Guerero Luis
 2280½ Vacant
 2284 Thomas Rod And Reel Sporting Goods rod & reel repr w/oms 239-0665
 Thomas Dave @ 239-0665

2285 California Truck Parts wrecking yd 232-6851

SICARD ST INTERSECTS
 2302 Borrego Distributing Co meats whol & whse 239-6106
 2317 American Rigging & Supply 233-5625
 2320 Vacant
 2322 Dependable Maintenance Service Inc 239-4542
 Dependable Deodorizing & Sanitizing Serv deodorizing-disinfecting 239-9416
 2328 Harbor Welding & Piping Shop wldg 235-4507
 2334 Guerrero David A 233-8748
 2335 Fords & Foreigns auto parts & wrecking yd 234-8134
 2340 Hector's Garage auto repr & serv 232-5864

2340½ Vacant
26TH ST INTERSECTS
 2602 Rodriguez Rosario Mrs 239-2532
 2604 Vacant

2614 Ortiz Elvia Mrs 234-5345
 2614½ Terrazas Horacio B 231-2838
 2615 Morales Enrique 231-9393
 2618 Vacant
 2619★Vizcaya Dante 232-9569
 2622 Gallegos Alf @ 230-1175
 2625 Lopez Frank 235-6960
 2628 Aguirre M P 239-6834
 2631★Guillermo Navarro
 2635 Gallegos David @ 232-1391
 2635½★Contreras Alvarro
 2641 Romero Martina Mrs @
 2643 Vacant
 2646 A To Z Foreign Auto Parts used parts 232-6833

2647 Licon Ramon
 2653 Romero Celistino 239-8382
 2658 Murrieta Mercedes Mrs
 2660 Carrillo Gonzalo 239-2987
 2660½★Leon Jaime D 235-9027
 2661 Perez Gilberto @
 2662 Tapia Isidro A 236-9062
 2665 Gamboa Delfina G Mrs @
 2665½ Gamboa Ramon @
 2667 Vacant
 2667½ Vacant
 2668 Oson Natalia G Mrs 234-3045
 2676 San Diego Motorcycle Salvage 235-6261

2679 Juarez Emma 231-4349
 ★Juarez Ramon 231-4349
 2681 Brown's Welding Service 232-3689
 2685 Martinez Tomasa H Mrs @ 232-1233
 2686★Hernandez Mercedes Mrs
 2686½ Santaella Hugo 232-5324
 2691 Farrell Courier Inc couriers 239-4185
 2696a Rodriguez Vincent
 2696b Macias Steve J

S 27TH ST INTERSECTS
 2701★Macias Geo @ 234-7546
 2709 Estrada Florentino @ 232-2533
 2721 Indl Mtls & Salvage Co (Mtce Yd) 232-0547

2744 Recycling Center metal salvage 233-9690
 Alcoa Yes We Can Recycling Center alund recycling 236-0126

2749 Sanders Johnnie @
 2755 Ortiz Domingo @ 236-9723
 2759 De La Pena Oscar 234-1141
 2777 Marine Electric Co marine electronics 239-2245
 Whaley Engineering Co hydraulic jack repr & mfg 234-3233

S 28TH ST INTERSECTS

3110 Vacant
 3112 Swartz Edna M Mrs 239-7496
 3114 Vacant
 3116 Gutierrez Rosalia Mrs
 3124 Godinez Robt @
 3128 Cotner Dolores Mrs
 3136 Missine Adelaide Mrs @ 234-6997
 3144 Laxson Gary A
 3146 Salazar Joseph
 3148 St Geeshee Carol E Mrs 239-1854
 3152 Rodriguez John
 3156 Lias Israel
 3162 Gomez Mary Mrs @
 3168 Sanabria Simon
 3170 Paniaqua Albert
 3174 Holm Eric @ 231-0947
 3174½ Anderson Lars P @ 239-2604

32D ST INTERSECTS
 3212★Rucio Michl
 3226 Salcedo Gloria
 3226½ Laurrijie Jesus 239-3571
 3231 Coronado Jesus 234-2075
 3238 Wardner Anne E Mrs @ 239-4805
 3240 No Return
 3241 Rios John J @ 232-0375
 3247 Gomez Cruz @
 3250 Jennings Harold @
 3251 Meza Apolinar @
 3284 Changnon Robert P genl bldg contr 296-0364

33D ST INTERSECTS
34TH ST INTERSECTS
INTERSTATE 15 CROSSES
 3443 Mason James @ 232-9572
 3446 Vacant
 3455 Campbell Leconia scrap iron hauling @ 232-1215
 3456 Arteaga Jose 239-1541
 3458 Hernandez Arturo @ 233-1804
 3460 Johnken Ida Mrs @
 3463 Nash Geo @ 239-0506
 3470a Valdez Joaquin 234-9843
 3470b★Olivares Luis 231-6986
 3473 Lara Juan 231-8669
 3476 Camarena Josephine Mrs @ 239-4784
 3477 May Edison L Jr 235-6692
 3483★Milligan Walter 239-6622
 3483½★Negrete Fernando 239-6302
 3484★Negrete Joe 234-4731
 3485 Vacant
 3486 Mendez Jesaisa Mrs @ 234-0464

S 35TH ST INTERSECTS

36TH ST INTERSECTS
 3510 Emerson Elementary Sch 232-2145
 3516 Freeman Percell @ 264-9116
 3526★Rivera Delores Mrs
 3528 Vacant
 3554 Leon Isabel Mrs @
 3560 Vacant
 3565 De Vega Socorro Mrs
 3566 Brown Alice F Mrs 263-0743
 3568 Ewan Jeanette Mrs @
 3576★Bercerra Carlos C 264-5441

37TH ST INTERSECTS
 3702 Hubner Thos R 263-8088
 3710 De Leon Jesus @ 264-1508
 3711 Mejia Eleno @ 263-8373
 Rear★Carrillo Evarista
 3712 Vacant
 3714 Misner Bernice E Mrs @
 3715★Chavez Lorenzo 262-7960
 3715½ Vacant
 3719 Billups Edna L Mrs @ 262-9214
 3720★Williams Elenora Mrs
 3726 Lopez Jose A 262-5093
 3727★Martinez Mario 263-8558
 3728 Perez M Virginia Mrs
 3730 Cruz David
 3732 Vacant
 3737 Wallace Alvin
 3737½★Mitchel Edw
 3738 French Mora L Mrs @ 264-9164
 3739 Bolden John L 264-7794
 3745 Bruce Louise J Mrs @ 264-3250
 3745½ Thomas Willey 263-3079
 Rear Vacant
 3746★Cornist Sharon Mrs
 3752 Marquez Ramon 262-9714
 3753 Torres Rosa Mrs @ 264-4334
 3760 Vinson Robt S @ 264-2106
 3761 Toral Marcos @
 3767 Mc Swain Willie J @ 262-2082
 Fields Charles 263-2018
 3768 Parra Maria Mrs @ 264-4719
 3768½ Vacant
 3773 Vacant
 3773½ Vacant
 3775 Stroud Cath Mrs @ 262-6788
 3776 Martin Joe H 262-6646
 3785 Lawrence Noah @
 3786 Hetrick Charles F @ 264-2404
 3791★Padilla Luis

CASTLE INSTANT MAINTENANCE INC

NEWTON AVE 1975

NEWPORT AV—Contd
 4771½ Folling Signe E Mrs 224-3351
 4773 Parkes Mary Jo 222-5966
 4773½★Cunningham Clay
 4775★Richards Carolyn
 4777★Simmons Olive
 4779★Rumholt Lowell 222-9927
SUNSET CLIFFS BLVD INTERSECTS
 4805 Heyn's Louis Texaco Service gas sta 224-8811
 4820 Maytag Wash & Dry self serve Indry
 4822 Mitchell Donald G optom 222-0559
 4824 Beauty Spot The 223-3282
 4826a Lugo Studio photog 222-7004
 *Lugo Mark E 222-0074
 4826b★Mc Cann J T
 4826c Vacant
 4827 Wearhouse The clo 224-2711
 4828 Blue Pacific Aquarium & Pet Supply 223-0605
 4830 Vacant
 4830½★Marion Sam 222-3080
 4831 Point Photography 223-3410
 4833½★Holycross James
 4835★Gorski Louis L
 4835½ Reed Susan E Mrs
 4836 San Diego Glass & Paint Co 224-3271
 4837 Grant Edwin C 223-6139
 4841 Smith & Son Jewelers 223-0718
 4845 Bicycles Unlimited 225-0113
 4847 Bicycles Unlimited (Annex) 225-1300
 4851 Ocean Beach Paint & Hardware 223-3083
 4853 Athenian Restaurant restr 222-0151
 4857 Bamboo Tree-Florists The 222-0589
 4861 Paras Shop news dir 223-0740
 4864 Cornet Stores 223-9232
 4871 Homer's Variety Store 222-5834
 4873 Universal Boot Shops dirs restr 223-1114
 4878 Walker Scott Co sportswear 224-6398
 4879 Fashion Isle women's clo 225-1555
 4881 Arcade Building
 Arcade Beauty Shop 223-7474
 4882 Penny Pincher The dry goods 223-7761
 4888 Vacant
 4889 Vacant
 4892 Lollipop Shoppe The childrens clo 224-6833
 4893 Myers & Stuart Mobil Service 223-7008
 4896 Newport Pet Shop 223-0662
CABLE ST INTERSECTS
 4901 Fotoking Corp photographic equip 224-1189
 4902 Little Chef restr 222-3255
 4905 Horn Television & Furniture Center 224-3201
 4910 Ocean Beach Camera photog equip & sup restr 223-0373
 4916 Sav-All Drugs Inc 223-3151
 4918 Chava's & Jacki's Donut Hut 223-6153
 4918½ Strand Barber Shop 222-4033
 Strand Beauty Salon 224-3078
 4919 Horn Television & Furniture Center (Annex)
 4920 Slusher's Boutique clo 224-2348
 4921 Linda's womens clo 222-0852
 4922 Allied Lawnmower & Tool repr 224-1265
 4925 Kammerzell Koin's numismatist 222-8858
 4926 Moss Veda Style Shop women's clo 223-6747
 4927 Pacific Shores Cafe tavern 223-7549
 4931 George's Shoe Hospital In Ocean Beach 223-1007
 4932 Kim's Family Shoes dirs 224-2741
 4934 Burdine's Stationery 223-6795
 4935 Nutrition Shoppe The health foods 222-4121
 Rear Ocean Beach Gym
 4937 Family Barber Shop 223-1372
 4938 Lownes Apartments
 1★Bennar John G
 2 Hellingson Dennis R 224-1664
 3 Hopkins James 225-0927
 4 Sroczynski Caroline M Mrs
 5★Russell
 6 Osa Fernina Mrs 222-3562
 4940 Cabrillo Art Center Of Ocean Beach sup 222-8164
 4941 Spyro's Coffee Shop 222-1880
 4944a Reedhead Wm A Iwyr 225-1994
 Harris Charles Iwyr 225-9368
 4944b Papier Maurice J podiatrist 223-0092
 Papier Maurice II podiatrist 223-0092
 4944d Riley's Antiques 222-9478
 4944e Vacant
 4944f Roscroft Realty 224-3314
 4944g Lownes Department Store (Stge)

4948 Johnson Daryll L 224-1055
 4949 Rare Comforts men & womens clo 224-1048
 4950 Strand Theatre 223-3141
 4952 Silver & Turquoise Supplies jwirs 224-3031
 4953 Arnold's Paint & Hardware 223-1210
 4955 La Posta Restaurant 223-9132
 4960 Lownes Department Store 222-0573
 4961 Terina's Antique Boutique 224-2323
 Newport Hotel 223-9005
 4967 Anchor Furniture Co Inc new & used 224-2944
 4973 Hair Cutting Man Inc barber shop 222-1879
 4976 Bank Of Am Natl Trust & Sav Assn (Ocean Beach Br) 234-2920
 4979 Bob Lock & Key Service 222-8098
 Glass Menagerie The leaded glass studio 222-0756
 Wood's Shoe Service repr 222-0165
 4983 Alpine Apartments
 1★Nelson Dave
 2 No Return
 3★Rose Mark
 4★Soderlund Stan
 4983½★Brown R E
 4985 Elm's Inc mens clo 222-8062
 4991 Adler's Pharmacy 223-7162
 4992 Green Room Surfboards 222-4638
 4994 Ocean Beach Rag newspaper 222-6248
 Ocean Beach People's Bookstore
BACON ST INTERSECTS
 5001 Our Perry's Pizza restr 222-1771
 5004 Mc Millen's Market 223-6087
 5008 No Return
 5010 Newport Avenue Card Room 223-9472
 5017 Black The novelties 222-5498
 Black Leather Shop leather gds 222-6882
 5019 Neptune Bargain Outlet clo 222-8542
 Ocean Beach Lodge No 1755 (L O O M) 223-6689
 Women Of The Moose No 1095
 5021 Blackyard The florists 225-9722
 5022 Fully's A F Game Room amusement pl
 5023 No Return
 5025 City Police Department (community relations ofc) 224-2833
 5026 White Giraffe jwry 222-6692
 5027 Hanley Surfboards 225-8922
 5028 Sunshine Company Saloon Ltd tavern 223-9622
 5029 South Coast Surf Shop 223-7017
 Bikini Box clo restr 223-7017
 5030 Vacant
 5030½ Kennedy Fredk K
 5032 Ocean Beach Card Room 223-9066
 5034 Tony's Newport Cafe cocktail lounge 223-0558
 5034½★Huey Selby
 5035 Ocean Beach Office-Machines sla & serv 222-7133
 Shell Shop The hand made jwry 223-8451
 5037 Newport Cleaners 223-6208
 5038 Atlantis Waterbeds waterbeds 224-1070
 5038½ Cavern The tavern 223-9208
 5040 Vacant
 5041 In-Between (Youth Center) 225-9305
 5043 In-Between Problem Solving & Information Center 225-9305
 5043½ Vacant
 5046 Le Chalet cocktail lounge 222-5300
 5047 Vacant
 5049 Paisano's Pizza House restr 223-9998
 5049½★Wood Roger B 224-4322
 5054 Yesterday's Clothes used clo 224-8741
 5054½ Vacant (5054½-58½)
 5059 Newport Plaza bldg
ROOMS
 Kriger Joel M Iwyr 224-2701
 101 Rare Comfort Shoes shoes 225-0433
 102 Top Cat women's clo
 103 Gary's Deli delicatessen 224-0033
 104 Ocean Beach Surf Shop surfboards 225-0545
 Serendipity gift shop 225-8555
 106 Father Nature's Cream House ice cream 224-8553
 107 Pappaseed plants 225-0577
 200 Cambion Advertising Agency 223-1777
 201 Fox Arth G photog 223-3129
 202 Purvis Realty 224-8248
 203 Vacant
 204 Sun Shine Factory beauty shop 223-8149
 205 Vacant

206 Management Counseling Corp management consultants 225-9436
 08 Silk Screen Shirts clo 225-0079
 301 Johnson Kugler & Purvis genl contr 223-6191
 301 Ocean Beach Associates real est 224-1850
 302 San Diego Investment Brokers real est 224-3643
 303 San Diego Interconnect communication sys 222-1122
 5060 Pierside Frosties restr
 5080 Ocean Beach Motel motor hotel 223-7191
 *Arden Perry
 5091 Ocean Beach Municipal Parking Lot ABBOTT ST ENDS

NEWSOME DR —FROM 3700 COLLEGE AV EAST

ZIP CODE 92115
 6303 Belovich Maybelle M Mrs @ 286-3835
 6311★Sandoval Paul @
 6319 King Mary V Mrs @ 286-1819
 6327 Hiltunen Sakari @ 583-9239
 6335 Gibeault Victor @ 583-9114
 6343 Locklar Rosemary Mrs @ 287-5323
 6351 Gifford Arth S Jr @ 582-8324
ODOM ST INTERSECTS
 6354 Diaz Jack D 583-9435
 6359 Cox Mike 287-0876
 6382 Gonzales Edw H @
 6387★Hosaka Wayne N 582-6119
 6370 Young Francis L @ 582-5443
 6375 Betterson Cecil 287-7581
 6378 Diebold Ambrose Jr @ 582-0834
 6383 Cartwright Donald L @ 582-2329
 6390 Routley Geo W @ 583-2677
 6391★Hubenka Frank E @ 583-1859
 6397 No Return

NEWTON AV —FROM 1300 COMMERCIAL ST SOUTHEAST

ZIP CODE 92113
 1535 Auto Parts West-Evans auto parts & accessories whol 232-4211
 L K S Automotive auto access & parts-whol 239-2051
16TH ST ENDS
 1601 Southern Pacific Co (Stge)
 1602 Rite-Way Auto Parts (Stge)
 1625 Magic Chef Inc household appliance whol 234-1427
 1640★Mesa Salvador
 1642 Patrick Bartol 232-2842
 1643 Vacant
 1644 Ramirez Jose O
 1674 Bee Co San Diego Auto Wrecking used auto parts 234-7441
 San Diego Auto Wrecking Co 232-2082
 1675 All Bearing Service Inc whol 233-5311
 Winn Supply Co bearings whol 233-5311
 1695 Rite-Way Auto Parts (Stge Yard) 239-9447
SIGSBEE ST INTERSECTS
 1700 European Foreign Auto Wrecking 235-6507
 1746 Balboa-City Steel Co steel fabricators 239-0101
 1766 Mendez Rosendo M @
 Rear★Sanchez Tony
 1768★Imson Juana Mrs
 1772 Vacant
 Rear★Castaneda Dora Mrs
 1784 New Mexico Cafe 238-8569
 Rear Vacant
 1786 Lopez Lenore Q Mrs @ 232-5464
 1794 Estrella's Filipino Sausage Co meats ret 234-1435

BEARDSLEY INTERSECTS
 1805 Paul's Pottery 235-4695
 1809a De Anda Antonio Jr
 1809b Ortega Joe
 1809c Benavides Joe
 1809d Arzenaga Geo
 1809e★De Anda Louis
 1809f★Solano Juana Mrs 235-8854
 1810 Harbor Center Neighborhood House Asan youth organization 234-3365
 1824 Valdez Rose A Mrs
 1830★Thomas Seth 238-1858
 1830½ Vacant
 1832★Ybarra Esteban O
 1832½ Lopez Antonio
 1834 Castaneda Pablo 232-1635
 1834★Casanova Cora G 233-0057
 1835a Frausto Pedro B 235-6839

1835b Vacant
 1835c★Padilla Magdaleno
 1835d★Ferruggia Mary N Mrs
 1836 Gonzales Eduardo C 233-1910
 1843 Sanchez Panfilo 236-1906
 1845 Villalpando Juan @ 234-2533
 1851★Duarte Dolores Mrs
 1853 King Lucas
 1855★Cleaver Robt
 1858 Cube-Aire Ice Machine Co Inc coml refr 234-6080
 Serv-Ice Co coml refr 232-3244
 1861 Williamson Norma Mrs 234-3737
 1861a Rodriguez David 234-5011
 1865 Flores Fernando
 1869★Lunatis Julie
 1870 Valdez Esperanza R Mrs @ 239-5828
 Rear Estrada Ben L 234-1547
 1875 Dwyer W N Mfg Co (Whse)
 1878 Walker Charles E @
 1879 Diaz Jesus
 1883 Sainz Doris Mrs @ 234-0619
 1883½ Salazar Hector
 1884 Casino Electric Inc elec mtr reprs 239-0157
 1885 Broker Ernest
 1886 Casino Electric Inc (SHOP)
 1894★Alvarez Angie Mrs 235-8127
 1896★Cruz Felix M
CROSBY ST INTERSECTS

CROSBY ST INTERSECTS

1900 Elmer's Foreign Auto Dismantling auto wreckers 234-8201
 1901 Goodrich M D & Co (Whse)
 1940 Firestone Retread Shop 239-2882
 1941 Johnson Truck Repair & Painting 233-5371
 1943 Vacant
 1950 G & H Transportation Incorporated trucking 234-2096
 Golden Chariot Truck Line trucking 234-6675

DEWEY ST INTERSECTS

2001 Vacant
 2002 Vacant
 2004 Vernon Ship Supplies ship chandlers 239-8872
 English's Distributing Co ship chandlers 239-8872
 2016 Newton Avenue Apartments Flores Agapito S
 2016½ De Silva Salvador P 239-4027
 2018 Neff Ann F Mrs 232-9276
 2018½ Salomon Ernesto 232-8675
 2020 Jensen Pauline Mrs
 2020½ Morales Maria L Mrs
 2022 Dunkl Construction Co genl contrs 232-3014
 Ace Alarm Company burglar alarms 239-6636
 2022½ J & W Glass Co auto plate & window 239-4342
 2032 Guzman Jose R 239-1507
 2040 Ybarra Amelia
 2042★Robson A E
 2044 Sayas Frances Mrs @ 234-4800
 2046 Bay City Marine Incorporated steel fabricators 236-8367
 2054 Valdez Flavio 236-9668
 2056 Duarte Soledad O Mrs @ 234-0041
 2060 Lozano Jesus O @
 2062★Roque Albert 239-9952
 2064 Moreno Anita Mrs 233-9952
 2072 Naranjo Guadalupe Mrs
 Rear Herrera Joe S 234-3868
 2074 Herrera Zenon Rev
 2074½★Becerra John
 2076 Porras Martin 232-5934
 2076½★Abiva Juan
 2080★Guerrero Javier Mrs 239-7141
 2082★Gomez Maria E
 2082½ Chavez Amada Mrs 235-8032
 2096 Myers A W Electrical Co Inc contrs 233-0175
EVANS ST INTERSECTS
 2107 Dalton Inis Mrs @ 234-0797
 2109 Master Plating mtl plating 232-3092
 2111★Graves Lester
 2114★Olivares Ignacio
 2116 Duarte Robt J 234-4797
 2121 Pater Rafael
 2122★Tarlov Elmer
 2123★Miller Martha
 2130 John Hancock Manufacturing Company (Whse)
 2141 Carlson & Beauloye mach shop 232-5719
 2144★Kulberg Constance Mrs
 2146 Miranda Henry Z @ 234-5356
 2152 Hall Wong S Mrs @ 239-5377

DEWEY ST 1975

298

DENVER ST—Contd
2607 Tony & Associates crpts drprs-vinyl
2611 Hair Design 276-3720
2615 Record-A-Call Telephone Answering
Machines 276-7312
2621a Sales Training Institute Of San
Diego sch 276-9401
2621b Jorgensen Earle M Co steel
products distr 276-6850
2621c Vacant
2621d State Farm Insurance 276-3884
2633 Featheringill Mortuary 583-9511

EDISON ST INTERSECTS
ZIP CODE 92117
2805 No Return
2810 No Return
2813 Goodwin Dennis D @
2818 Mercer Robt A @ 276-9445
2821 Adorno Wm @ 276-7371
2826 Williams Ross G archit @ 276-1393
2829 Knudsen John J @ 276-4329
2834*Neves John Jr @ 276-0586
2837 Borgens Ray S @ 276-4467
2842*Virissimo Manuel 276-6708
2845*Adams Jerry 276-1319
2850*Deluz Joseph
2853 Lane Joseph H @ 276-1211
2861 Lograsso Vito L @ 276-4061
2905 Kingsford E Albert 276-9886
2913 Naefke Robt L Jr @ 276-9646
2921 Go Machinery machy broker
276-3953
Marpol Victor C @ 276-1229
2928 Gair Bruce O @ 276-5333
2929 Alexander L E Jr 276-7019
2930 Legare Roger J @ 276-9026
2937 Evans Roger R III @ 276-7598
2945*Mandoeff Roy
2953 Nevares Michl E @
3025 Palo Alto Pre School nursery sch
276-8900
Saint George Serbian Orthodox Ch
276-9147
Petakovich Velimir Rev 276-5895
3036 Vacant
3050 True Peter J @
CESSNA ST INTERSECTS
3102 Bates Chetwood P @ 276-3075
3109*Stull Jon W 276-1806
3110 Vacant
3117 Vacant
3118 Bailey Ralph B @
3125 Cochran Wm C @ 276-5671
3126 Krzyzanowicz Anthony @ 276-3417
3133*Otero Ray
3134*Schule Gerry 276-7496
3141 Grant Evan E @ 276-5102
3142 Elmore Siefert A @ 276-0748
3149 Wells Dorothy M Mrs @ 276-1555
3150 Fay Wm J @ 276-0621
3157 Ray James R @ 276-1326
3158 Vacant
3165*Mc Nulty Danl
3166 Irwin Thos W @
3173*Bohin David P @ 275-0287
3174 Vacant
3181*Paul John W III @ 276-8157
3182*Berry M @ 276-6536
3187 Osborne Fred J 276-0545
3190 Williamson Alice Mrs
3195 Blakelee James F @ 276-2630
3196 Short James J @

DESERT VIEW DR (LA JOLLA)
FROM 5605 SOLEDAD MOUNTAIN
RD NORTHWEST
ZIP CODE 92037
5610 Silverman H Arth @ 272-7642
5643 Wa Jackson S 459-7066
5653 Vacant
5681 Vacant
5691*Richards Raymond 454-1218
5703 Vacant
5713*Lyons Jack R 454-2450
5723 Howell Jerry K @ 459-7939
5731 Vacant
5734 Boyce Edw C @ 459-4583
5741 Hdavacek Victor Jr @ 459-6591
5744 Under Constn
5748 Giammona Saml T @ 459-7480
5753 Pryor John W 459-7077
5761 Farrell Edw W 459-8064
5762 Vacant
5776*Yam L @
5777*Jaffe Bruce @ 459-6716
5812*Galka Raymond S @ 459-6725
5819 Pyles Gary E @ 454-0545
5828*Clerkin Margt @
5835 Bailey Kenneth W @ 459-7855
5844 Graner Haroldine Mrs @ 459-5598
5851 Benedict John F 454-0612
5858 Burnett Jared C @ 459-8454
5861 Luke June E Mrs Mrs @ 454-1253
5869 Lubin Sidney @ 454-0556
5874 Rogers Leon W @ 459-1355
5877 Vitale Frank N @ 454-4922
5881 Mc Coy Charlea 459-0079
5886 Peterson Marcia B Mrs @ 459-8604
5897 Ketcham Earle H 454-2963
5898 Hansen John T @ 459-9136
5897 Hunter John R @ 459-7347
5910*Chisum Clayton H @ 454-0975
5915*Faulkner John
5931 Thompson Donald B @ 454-5348
5947 Riseeuw Hugh J @ 459-1877
5970 Weber James F @ 454-6398
5971*Lavis Wm L @ 454-8684

DE SOTO ST —FROM 2830
PASADENA NORTH
ZIP CODE 92109
4623 Dewey Pest Control 272-3611
4623a*Le Charon Linda
4638 Malco Metals mfg 270-0260
Moran Contracting Co pmtr contr
276-7670
4645 Vacant
4647 Quality Tool & Mfg Co mach shop
274-7373
4654 Reichold Chemicals Inc (Reinforced
Plastics Div) plastic mfr 273-2331

DE SOTO ST —FROM 2830
PASADENA NORTH
ZIP CODE 92109
4623 Dewey Pest Control 272-3611
4623a*Le Charon Linda
4638 Malco Metals mfg 270-0260
Moran Contracting Co pmtr contr
276-7670
4645 Vacant
4647 Quality Tool & Mfg Co mach shop
274-7373
4654 Reichold Chemicals Inc (Reinforced
Plastics Div) plastic mfr 273-2331

DE SOTO ST —FROM 2830
PASADENA NORTH
ZIP CODE 92109
4623 Dewey Pest Control 272-3611
4623a*Le Charon Linda
4638 Malco Metals mfg 270-0260
Moran Contracting Co pmtr contr
276-7670
4645 Vacant
4647 Quality Tool & Mfg Co mach shop
274-7373
4654 Reichold Chemicals Inc (Reinforced
Plastics Div) plastic mfr 273-2331

DE SOTO ST —FROM 2830
PASADENA NORTH
ZIP CODE 92109
4623 Dewey Pest Control 272-3611
4623a*Le Charon Linda
4638 Malco Metals mfg 270-0260
Moran Contracting Co pmtr contr
276-7670
4645 Vacant
4647 Quality Tool & Mfg Co mach shop
274-7373
4654 Reichold Chemicals Inc (Reinforced
Plastics Div) plastic mfr 273-2331

DE SOTO ST —FROM 2830
PASADENA NORTH
ZIP CODE 92109
4623 Dewey Pest Control 272-3611
4623a*Le Charon Linda
4638 Malco Metals mfg 270-0260
Moran Contracting Co pmtr contr
276-7670
4645 Vacant
4647 Quality Tool & Mfg Co mach shop
274-7373
4654 Reichold Chemicals Inc (Reinforced
Plastics Div) plastic mfr 273-2331

DE SOTO ST —FROM 2830
PASADENA NORTH
ZIP CODE 92109
4623 Dewey Pest Control 272-3611
4623a*Le Charon Linda
4638 Malco Metals mfg 270-0260
Moran Contracting Co pmtr contr
276-7670
4645 Vacant
4647 Quality Tool & Mfg Co mach shop
274-7373
4654 Reichold Chemicals Inc (Reinforced
Plastics Div) plastic mfr 273-2331

4548 Chugon Lawrence A @
4551 Tiesay Vincente @ 278-8047
4554 Brown Judy @ 277-1551
4560*Bower Joan N Mrs 565-2469
4566 Hangar Darrel W @ 278-5268
4572 Bowman Gothard E @ 277-2437
4578 Gipson Oscar H @ 278-7692
4584*Welch Geo E 278-4876
4590 Balistreri Pietro @ 279-1065
4596 Bishop Robt S @ 278-4214
4602 Remers Steph A @ 278-4211
4610 Doenges Myron F @ 278-4212
4618 Gronberg James D @ 292-4822
4626*Carrigan Therron
4627 Mortimer Nita E Mrs @ 292-5098
4634 Wells Jesse W @
4635 Roman Benj @ 292-9167
4642 Hernandez Jesus D @ 277-1536
4650*Crandall Leon R 278-6903
4651*Rodgers Ruth Mrs child care
4660 Sawatzki Kay M Mrs @
4661*Morgan Jacqueline Mrs
4670 Conway John J @ 278-5531
4673 Adair Alan J @ 279-0512
4680 Vacant
4685 Roiz Charles @ 277-8971

DESERT VIEW DR (LA JOLLA)
FROM 5605 SOLEDAD MOUNTAIN
RD NORTHWEST
ZIP CODE 92037
5610 Silverman H Arth @ 272-7642
5643 Wa Jackson S 459-7066
5653 Vacant
5681 Vacant
5691*Richards Raymond 454-1218
5703 Vacant
5713*Lyons Jack R 454-2450
5723 Howell Jerry K @ 459-7939
5731 Vacant
5734 Boyce Edw C @ 459-4583
5741 Hdavacek Victor Jr @ 459-6591
5744 Under Constn
5748 Giammona Saml T @ 459-7480
5753 Pryor John W 459-7077
5761 Farrell Edw W 459-8064
5762 Vacant
5776*Yam L @
5777*Jaffe Bruce @ 459-6716
5812*Galka Raymond S @ 459-6725
5819 Pyles Gary E @ 454-0545
5828*Clerkin Margt @
5835 Bailey Kenneth W @ 459-7855
5844 Graner Haroldine Mrs @ 459-5598
5851 Benedict John F 454-0612
5858 Burnett Jared C @ 459-8454
5861 Luke June E Mrs Mrs @ 454-1253
5869 Lubin Sidney @ 454-0556
5874 Rogers Leon W @ 459-1355
5877 Vitale Frank N @ 454-4922
5881 Mc Coy Charlea 459-0079
5886 Peterson Marcia B Mrs @ 459-8604
5897 Ketcham Earle H 454-2963
5898 Hansen John T @ 459-9136
5897 Hunter John R @ 459-7347
5910*Chisum Clayton H @ 454-0975
5915*Faulkner John
5931 Thompson Donald B @ 454-5348
5947 Riseeuw Hugh J @ 459-1877
5970 Weber James F @ 454-6398
5971*Lavis Wm L @ 454-8684

DESERT VIEW DR (LA JOLLA)
FROM 5605 SOLEDAD MOUNTAIN
RD NORTHWEST
ZIP CODE 92037
5610 Silverman H Arth @ 272-7642
5643 Wa Jackson S 459-7066
5653 Vacant
5681 Vacant
5691*Richards Raymond 454-1218
5703 Vacant
5713*Lyons Jack R 454-2450
5723 Howell Jerry K @ 459-7939
5731 Vacant
5734 Boyce Edw C @ 459-4583
5741 Hdavacek Victor Jr @ 459-6591
5744 Under Constn
5748 Giammona Saml T @ 459-7480
5753 Pryor John W 459-7077
5761 Farrell Edw W 459-8064
5762 Vacant
5776*Yam L @
5777*Jaffe Bruce @ 459-6716
5812*Galka Raymond S @ 459-6725
5819 Pyles Gary E @ 454-0545
5828*Clerkin Margt @
5835 Bailey Kenneth W @ 459-7855
5844 Graner Haroldine Mrs @ 459-5598
5851 Benedict John F 454-0612
5858 Burnett Jared C @ 459-8454
5861 Luke June E Mrs Mrs @ 454-1253
5869 Lubin Sidney @ 454-0556
5874 Rogers Leon W @ 459-1355
5877 Vitale Frank N @ 454-4922
5881 Mc Coy Charlea 459-0079
5886 Peterson Marcia B Mrs @ 459-8604
5897 Ketcham Earle H 454-2963
5898 Hansen John T @ 459-9136
5897 Hunter John R @ 459-7347
5910*Chisum Clayton H @ 454-0975
5915*Faulkner John
5931 Thompson Donald B @ 454-5348
5947 Riseeuw Hugh J @ 459-1877
5970 Weber James F @ 454-6398
5971*Lavis Wm L @ 454-8684

DESERT VIEW DR (LA JOLLA)
FROM 5605 SOLEDAD MOUNTAIN
RD NORTHWEST
ZIP CODE 92037
5610 Silverman H Arth @ 272-7642
5643 Wa Jackson S 459-7066
5653 Vacant
5681 Vacant
5691*Richards Raymond 454-1218
5703 Vacant
5713*Lyons Jack R 454-2450
5723 Howell Jerry K @ 459-7939
5731 Vacant
5734 Boyce Edw C @ 459-4583
5741 Hdavacek Victor Jr @ 459-6591
5744 Under Constn
5748 Giammona Saml T @ 459-7480
5753 Pryor John W 459-7077
5761 Farrell Edw W 459-8064
5762 Vacant
5776*Yam L @
5777*Jaffe Bruce @ 459-6716
5812*Galka Raymond S @ 459-6725
5819 Pyles Gary E @ 454-0545
5828*Clerkin Margt @
5835 Bailey Kenneth W @ 459-7855
5844 Graner Haroldine Mrs @ 459-5598
5851 Benedict John F 454-0612
5858 Burnett Jared C @ 459-8454
5861 Luke June E Mrs Mrs @ 454-1253
5869 Lubin Sidney @ 454-0556
5874 Rogers Leon W @ 459-1355
5877 Vitale Frank N @ 454-4922
5881 Mc Coy Charlea 459-0079
5886 Peterson Marcia B Mrs @ 459-8604
5897 Ketcham Earle H 454-2963
5898 Hansen John T @ 459-9136
5897 Hunter John R @ 459-7347
5910*Chisum Clayton H @ 454-0975
5915*Faulkner John
5931 Thompson Donald B @ 454-5348
5947 Riseeuw Hugh J @ 459-1877
5970 Weber James F @ 454-6398
5971*Lavis Wm L @ 454-8684

DESERT VIEW DR (LA JOLLA)
FROM 5605 SOLEDAD MOUNTAIN
RD NORTHWEST
ZIP CODE 92037
5610 Silverman H Arth @ 272-7642
5643 Wa Jackson S 459-7066
5653 Vacant
5681 Vacant
5691*Richards Raymond 454-1218
5703 Vacant
5713*Lyons Jack R 454-2450
5723 Howell Jerry K @ 459-7939
5731 Vacant
5734 Boyce Edw C @ 459-4583
5741 Hdavacek Victor Jr @ 459-6591
5744 Under Constn
5748 Giammona Saml T @ 459-7480
5753 Pryor John W 459-7077
5761 Farrell Edw W 459-8064
5762 Vacant
5776*Yam L @
5777*Jaffe Bruce @ 459-6716
5812*Galka Raymond S @ 459-6725
5819 Pyles Gary E @ 454-0545
5828*Clerkin Margt @
5835 Bailey Kenneth W @ 459-7855
5844 Graner Haroldine Mrs @ 459-5598
5851 Benedict John F 454-0612
5858 Burnett Jared C @ 459-8454
5861 Luke June E Mrs Mrs @ 454-1253
5869 Lubin Sidney @ 454-0556
5874 Rogers Leon W @ 459-1355
5877 Vitale Frank N @ 454-4922
5881 Mc Coy Charlea 459-0079
5886 Peterson Marcia B Mrs @ 459-8604
5897 Ketcham Earle H 454-2963
5898 Hansen John T @ 459-9136
5897 Hunter John R @ 459-7347
5910*Chisum Clayton H @ 454-0975
5915*Faulkner John
5931 Thompson Donald B @ 454-5348
5947 Riseeuw Hugh J @ 459-1877
5970 Weber James F @ 454-6398
5971*Lavis Wm L @ 454-8684

DESERT VIEW DR (LA JOLLA)
FROM 5605 SOLEDAD MOUNTAIN
RD NORTHWEST
ZIP CODE 92037
5610 Silverman H Arth @ 272-7642
5643 Wa Jackson S 459-7066
5653 Vacant
5681 Vacant
5691*Richards Raymond 454-1218
5703 Vacant
5713*Lyons Jack R 454-2450
5723 Howell Jerry K @ 459-7939
5731 Vacant
5734 Boyce Edw C @ 459-4583
5741 Hdavacek Victor Jr @ 459-6591
5744 Under Constn
5748 Giammona Saml T @ 459-7480
5753 Pryor John W 459-7077
5761 Farrell Edw W 459-8064
5762 Vacant
5776*Yam L @
5777*Jaffe Bruce @ 459-6716
5812*Galka Raymond S @ 459-6725
5819 Pyles Gary E @ 454-0545
5828*Clerkin Margt @
5835 Bailey Kenneth W @ 459-7855
5844 Graner Haroldine Mrs @ 459-5598
5851 Benedict John F 454-0612
5858 Burnett Jared C @ 459-8454
5861 Luke June E Mrs Mrs @ 454-1253
5869 Lubin Sidney @ 454-0556
5874 Rogers Leon W @ 459-1355
5877 Vitale Frank N @ 454-4922
5881 Mc Coy Charlea 459-0079
5886 Peterson Marcia B Mrs @ 459-8604
5897 Ketcham Earle H 454-2963
5898 Hansen John T @ 459-9136
5897 Hunter John R @ 459-7347
5910*Chisum Clayton H @ 454-0975
5915*Faulkner John
5931 Thompson Donald B @ 454-5348
5947 Riseeuw Hugh J @ 459-1877
5970 Weber James F @ 454-6398
5971*Lavis Wm L @ 454-8684

DESERT VIEW DR (LA JOLLA)
FROM 5605 SOLEDAD MOUNTAIN
RD NORTHWEST
ZIP CODE 92037
5610 Silverman H Arth @ 272-7642
5643 Wa Jackson S 459-7066
5653 Vacant
5681 Vacant
5691*Richards Raymond 454-1218
5703 Vacant
5713*Lyons Jack R 454-2450
5723 Howell Jerry K @ 459-7939
5731 Vacant
5734 Boyce Edw C @ 459-4583
5741 Hdavacek Victor Jr @ 459-6591
5744 Under Constn
5748 Giammona Saml T @ 459-7480
5753 Pryor John W 459-7077
5761 Farrell Edw W 459-8064
5762 Vacant
5776*Yam L @
5777*Jaffe Bruce @ 459-6716
5812*Galka Raymond S @ 459-6725
5819 Pyles Gary E @ 454-0545
5828*Clerkin Margt @
5835 Bailey Kenneth W @ 459-7855
5844 Graner Haroldine Mrs @ 459-5598
5851 Benedict John F 454-0612
5858 Burnett Jared C @ 459-8454
5861 Luke June E Mrs Mrs @ 454-1253
5869 Lubin Sidney @ 454-0556
5874 Rogers Leon W @ 459-1355
5877 Vitale Frank N @ 454-4922
5881 Mc Coy Charlea 459-0079
5886 Peterson Marcia B Mrs @ 459-8604
5897 Ketcham Earle H 454-2963
5898 Hansen John T @ 459-9136
5897 Hunter John R @ 459-7347
5910*Chisum Clayton H @ 454-0975
5915*Faulkner John
5931 Thompson Donald B @ 454-5348
5947 Riseeuw Hugh J @ 459-1877
5970 Weber James F @ 454-6398
5971*Lavis Wm L @ 454-8684

DESERT VIEW DR (LA JOLLA)
FROM 5605 SOLEDAD MOUNTAIN
RD NORTHWEST
ZIP CODE 92037
5610 Silverman H Arth @ 272-7642
5643 Wa Jackson S 459-7066
5653 Vacant
5681 Vacant
5691*Richards Raymond 454-1218
5703 Vacant
5713*Lyons Jack R 454-2450
5723 Howell Jerry K @ 459-7939
5731 Vacant
5734 Boyce Edw C @ 459-4583
5741 Hdavacek Victor Jr @ 459-6591
5744 Under Constn
5748 Giammona Saml T @ 459-7480
5753 Pryor John W 459-7077
5761 Farrell Edw W 459-8064
5762 Vacant
5776*Yam L @
5777*Jaffe Bruce @ 459-6716
5812*Galka Raymond S @ 459-6725
5819 Pyles Gary E @ 454-0545
5828*Clerkin Margt @
5835 Bailey Kenneth W @ 459-7855
5844 Graner Haroldine Mrs @ 459-5598
5851 Benedict John F 454-0612
5858 Burnett Jared C @ 459-8454
5861 Luke June E Mrs Mrs @ 454-1253
5869 Lubin Sidney @ 454-0556
5874 Rogers Leon W @ 459-1355
5877 Vitale Frank N @ 454-4922
5881 Mc Coy Charlea 459-0079
5886 Peterson Marcia B Mrs @ 459-8604
5897 Ketcham Earle H 454-2963
5898 Hansen John T @ 459-9136
5897 Hunter John R @ 459-7347
5910*Chisum Clayton H @ 454-0975
5915*Faulkner John
5931 Thompson Donald B @ 454-5348
5947 Riseeuw Hugh J @ 459-1877
5970 Weber James F @ 454-6398
5971*Lavis Wm L @ 454-8684

DESERT VIEW DR (LA JOLLA)
FROM 5605 SOLEDAD MOUNTAIN
RD NORTHWEST
ZIP CODE 92037
5610 Silverman H Arth @ 272-7642
5643 Wa Jackson S 459-7066
5653 Vacant
5681 Vacant
5691*Richards Raymond 454-1218
5703 Vacant
5713*Lyons Jack R 454-2450
5723 Howell Jerry K @ 459-7939
5731 Vacant
5734 Boyce Edw C @ 459-4583
5741 Hdavacek Victor Jr @ 459-6591
5744 Under Constn
5748 Giammona Saml T @ 459-7480
5753 Pryor John W 459-7077
5761 Farrell Edw W 459-8064
5762 Vacant
5776*Yam L @
5777*Jaffe Bruce @ 459-6716
5812*Galka Raymond S @ 459-6725
5819 Pyles Gary E @ 454-0545
5828*Clerkin Margt @
5835 Bailey Kenneth W @ 459-7855
5844 Graner Haroldine Mrs @ 459-5598
5851 Benedict John F 454-0612
5858 Burnett Jared C @ 459-8454
5861 Luke June E Mrs Mrs @ 454-1253
5869 Lubin Sidney @ 454-0556
5874 Rogers Leon W @ 459-1355
5877 Vitale Frank N @ 454-4922
5881 Mc Coy Charlea 459-0079
5886 Peterson Marcia B Mrs @ 459-8604
5897 Ketcham Earle H 454-2963
5898 Hansen John T @ 459-9136
5897 Hunter John R @ 459-7347
5910*Chisum Clayton H @ 454-0975
5915*Faulkner John
5931 Thompson Donald B @ 454-5348
5947 Riseeuw Hugh J @ 459-1877
5970 Weber James F @ 454-6398
5971*Lavis Wm L @ 454-8684

441 Caesar S G @
DEVON CT —FROM 2933 OCEAN
FRONT WALK EAST
ZIP CODE 92109
701 Vacant
703*Haley James J 488-5593
704 Vacant
704½ Maxam Harold M 488-4755
705*Langton James 488-9526
706*Johnson K J 488-6856
707*Mc Manus Michele
708 Vacant
709*Winicki Morris 276-0928
710*Morlock Steph W 488-1451
714*Quintero Victor 488-2402
715*Forest James J @ 488-3581
717*Cannon Rick 488-8454
719 Nelson Darrell E @ 488-7491
720 Erreca Louis M @ 276-2582
721*Elliott Gladden 488-0944
722*Edwards Steph C 488-8024
724*Shull Suzie D 488-1344
724½ Vacant
726 King Suzie 488-6343
726 Eager Benj F 488-0420
727 Smith Bryan H 488-4143
728 Clark Larry P 488-7630
728½*Greenberg Alan L 488-5110
729 Hawn Rose W Mrs @ 488-7449
730 Bode Norman V @ 488-6651
732 Nora Geo 488-8538
733 Saunders Dorothy
737 Vacant
MISSION BLVD INTERSECTS
803*Keller K 488-9876
803½ Vacant
805 Mac Cartee Robt W 488-1490
805½*Guyer Lori 488-4298
807*Buydens Judy 488-7067
814*Griffin Marion F @ 488-8088
815 Thronsdren Arne @
817 Vacant
818 De Souza Douglas J 488-0956
821 Vacant
822*Schulenberg Dean 488-0761
826 Gallagher Thos S 488-3859

DEVONSHIRE DR —FROM 4400 HILL
ST NORTH
ZIP CODE 92107
NOVARA ST INTERSECTS
HILL ST INTERSECTS
1001 Thomas Mary Mrs 222-8506
1004 Murphy Steph P @ 222-2569
1010 Bish Fredk A @ 223-6119
1011 Noirez Max @ 223-7646
1014 Dreiske Danl A @ 222-8222
1015*Mc Atee Joe 225-1740
1018 Hayes Corby D @ 222-7691
1020 Johnson Don @ 223-7885
1021 Spangler Robt L @ 223-8975
1024 De Vail Thos O @ 223-1576
1025 Horneij Edwin H @ 225-0049
1028 Lindakoog Hannah M Mrs @
224-5926
1031 Werve Paul A @ 224-5769
1032*Wohlmut Paul C @ 223-0736
1035 Kidwell Will M @ 224-5008
1038 Garrett Margt C Mrs @ 222-2244
1041 Baker Murray V 223-1825
1041 Mandeville James H Jr @ 222-7207
1042 Warnke Clarissa M Mrs @
1045 Rosa Anthony J @ 222-7114
1046 Laitinen Paul O @ 222-7698
1049 Christ John V @
GUIZOT ST BEGINS
1053*Watts John R @ 224-9265
1054*Crowningshield Jack @ 222-3154
1058 O'Brien Leslie E Mrs @ 224-5374
Barber Karl R 222-7505
1059 Fiske Paul E @ 222-9432
1062 White Frank G @ 223-1802
1065 Crow G D @ 225-1547
1068 Padilla Robt @ 224-6518
1069 Monaghan Brian D @ 222-9004
1070*Williams Richd H @ 222-9695
1073 Garcia Lawrence S landscape gdnr
@ 222-1832
1074 Zumwalt Wm J @ 222-0211
1078 Erwin Gerald W @ 222-9566
1079 Debarrows John H @ 224-6380
1082 Rholf Gilbert A @ 222-3333
1085 Harris Donald @ 222-2549
1086 Cable Louis F @ 222-7320
1090 Ward Norma B Mrs @
1091 Schwartzbaugh Eliz G Mrs @
225-8878
1094 Williams Charles B @ 224-5229
1095 Gerecht Helen B Mrs @ 224-3923
1096 Lanning L V 223-6011
LEON ST ENDS
FROUDE ST INTERSECTS
1104 Silva Joseph F @ 223-1056
1110 Logan Harold E @ 224-6105
1111 Harvey David T @ 222-5048
1120 Hamilton Paul @
1128 Lauferski Stanley R @ 222-9487
1135 Coleman Ralph L @ 223-8619
1136*Simms Edw 224-1824
1144*Kaufman Jack H 224-4400

DEVONSHIRE DR —FROM 4400 HILL
ST NORTH
ZIP CODE 92107
NOVARA ST INTERSECTS
HILL ST INTERSECTS
1001 Thomas Mary Mrs 222-8506
1004 Murphy Steph P @ 222-2569
1010 Bish Fredk A @ 223-6119
1011 Noirez Max @ 223-7646
1014 Dreiske Danl A @ 222-8222
1015*Mc Atee Joe 225-1740
1018 Hayes Corby D @ 222-7691
1020 Johnson Don @ 223-7885
1021 Spangler Robt L @ 223-8975
1024 De Vail Thos O @ 223-1576
1025 Horneij Edwin H @ 225-0049
1028 Lindakoog Hannah M Mrs @
224-5926
1031 Werve Paul A @ 224-5769
1032*Wohlmut Paul C @ 223-0736
1035 Kidwell Will M @ 224-5008
1038 Garrett Margt C Mrs @ 222-2244
1041 Baker Murray V 223-1825
1041 Mandeville James H Jr @ 222-7207
1042 Warnke Clarissa M Mrs @
1045 Rosa Anthony J @ 222-7114
1046 Laitinen Paul O @ 222-7698
1049 Christ John V @
GUIZOT ST BEGINS
1053*Watts John R @ 224-9265
1054*Crowningshield Jack @ 222-3154
1058 O'Brien Leslie E Mrs @ 224-5374
Barber Karl R 222-7505
1059 Fiske Paul E @ 222-9432
1062 White Frank G @ 223-1802
1065 Crow G D @ 225-1547
1068 Padilla Robt @ 224-6518
1069 Monaghan Brian D @ 222-9004
1070*Williams Richd H @ 222-9695
1073 Garcia Lawrence S landscape gdnr
@ 222-1832
1074 Zumwalt Wm J @ 222-0211
1078 Erwin Gerald W @ 222-9566
1079 Debarrows John H @ 224-6380
1082 Rholf Gilbert A @ 222-3333
1085 Harris Donald @ 222-2549
1086 Cable Louis F @ 222-7320
1090 Ward Norma B Mrs @
1091 Schwartzbaugh Eliz G Mrs @
225-8878
1094 Williams Charles B @ 224-5229
1095 Gerecht Helen B Mrs @ 224-3923
1096 Lanning L V 223-6011
LEON ST ENDS
FROUDE ST INTERSECTS
1104 Silva Joseph F @ 223-1056
1110 Logan Harold E @ 224-6105
1111 Harvey David T @ 222-5048
1120 Hamilton Paul @
1128 Lauferski Stanley R @ 222-9487
1135 Coleman Ralph L @ 223-8619
1136*Simms Edw 224-1824
1144*Kaufman Jack H 224-4400

DEVONSHIRE DR —FROM 4400 HILL
ST NORTH
ZIP CODE 92107
NOVARA ST INTERSECTS
HILL ST INTERSECTS
1001 Thomas Mary Mrs 222-8506
1004 Murphy Steph P @ 222-2569
1010

HARBOR DR E 1975

HANCOCK ST—Contd
TRIAS ST INTERSECTS
 2182 Vacant

ROSECRANS ST INTERSECTS 115
 3023 Factory Motor Parts Inc sls 297-0238
 3024 Callahan Bros concrete contr
 296-0101
 3025 Major Scientific Industries elec
 circuit board mfg 299-7320
 3040 Larsen C A Construction Co bldg
 contrs 296-6357
 3042 Woodworks The cabt shop 296-3933
GAINES ST INTERSECTS
 3105 Mercury Tool & Mfg Co tank lining
 291-7878
 3110 Morgan Howard F Co coml real est
 291-6516
 Alletta's Stenoette pub sten 295-7932
 Amerford Air Cargo air frt
 forwarders 298-6671

3111 Vacant
CAMINO DEL RIO INTERSECTS
RILEY ST INTERSECTS
 3235 Midway Patio Building
 Rooms
 1 Cal West Realty real est 299-4353
 2 Loma Builders bldg contrs 299-4353
 2 Kendon Corporation The tennis &
 handball court fnshrs 234-1279
 3 Smith System Driving Training
 School 295-3134
 3 Smith Harold L Driver
 Improvement, Institute Inc driving
 sch 295-3134
 4 Vacant
 6 Vacant
 7 Gabbert's Office Machines ofc mach
 & sups 291-0220
 8 Vacant
 9 Spray-On Acoustical Ceilings contr
 296-4253
 10 Vacant
 11 Vacant
 15 Chesapeake Adjustors Inc ins adj
 297-3339
 16 Propulsion Controls Engineers
 automatic boiler repr 296-1858
 18 Estate Planners & Associates life
 ins 299-1051
 19 Sorbus Inc computer serv 291-6101
 20 Graph-Tech (SHOP) 224-9456
 23 Vacant
 24 International Steel & Aluminum
 Corp foundry 291-8040
 25 Pacific Scientific Co mfrs rep
 297-4533
 26 James A B Freight Lines 295-9741
 27 Vacant
 Nationwide Auto Transporters
 299-8710
 203 Martz Ronald A genl bldg contr
 295-7820
 204 Applied Radiation Protection
 Services x-ray protection
 296-1472

GREENWOOD ST INTERSECTS
 3301 Drumel Products steel fabricators
 295-9368
 3303 Don's Speed Center Inc auto mach
 shop 297-4597
 3305 Industrial Research Machine
 Products Co 291-1736
 3311 Turco Products (Div Purex Corp)
 industrial chem 296-1844
 3317 Adame Marcelino
 3318 Dewald Sheet Metal Inc contrs
 295-2790
 3319 Hattox John S 295-7779
 3321 Vasquez Danl O
 3322 Industrial Photo Supply photog sups
 ret 291-2115
 3325 Vasquez Teresa Mrs @ 298-7531
 3341 Palmer Howard Builders Hardware
 & Specialties 297-1177
 3351 Benton Roof Co Inc contrs 291-6340
 3354 California Color Lab photo processing
 295-3444
 3356 Ofc Bldg
 Rooms
 A Careers Resume Service 297-0327
 B Vacant
 C Vacant
 D Vacant
 E Soules Jim Dating Service 298-9835
 F Singles Dating Club Of San Diego
 social club 298-9835

STREET CONTINUED
 3366 Concrete Coring Co concrete cutting
 & sawing 297-1605
 3366a Accounts Collections 299-4460
 3366b Light & Power Sales Agency elec
 equip 295-9864
 3375 Bay City Electric Works Inc
 298-6193

SHERMAN ST INTERSECTS
 3402 Fischbach & Moore Inc elec contrs
 297-1871
 Associated Electrical contrs 297-1871
 3403 House Of Upholstery furn uphol
 3419 Federal Sign & Signal Corp sign
 mfrs 297-2804
 3420 Lightening Machine Co foreign car &
 motorcycle repr 295-2212
 3425 Lyon Electric Co Inc elec poultry
 farm equip mfr 296-6191
 3430 Simpson & Horton Inc sht mtl
 contrs 291-3637
 3442 Arden Agencies Inc mfg rep
 298-7787
 3444 Haraden James B Painting Co Inc
 contrs 295-5722
 3455 Roel Construction Co Inc contrs
 297-4156
 3459 Sinner Bros Inc mausoleum hdw mfr
 296-2405
 3462 Brantner & Associates Inc
 oceanographic instruments whol
 297-2828
 3465 Jensen Meat Co Inc 297-4615
 3468 San Diego Fabricators Inc 299-3410
 3477 Glen Webb & Co gro whol 297-3906
 3495 Castro Paula @ 297-1063
HOUSTON ST BEGINS
 3505 Bubble Machine Inc automatic car
 wash mfrs 299-9520
 3515 Photic Inc photo processing laby
 299-4410
 3538 Environmental Engineering
 Laboratory chemistry laby 298-6131
 3556 Sams Homemade Cheese Cake
 296-1812
 3571 Sprayfast Manufacturing Co Inc
 spray mach mfrs 299-1351
 3572 Vacant
 3584 Sailboat Kits San Diego ret sis
 297-4237
 3597 Yorktown Yachts boat bldrs & yd
 297-3539
 3650 Coast Trailer Mfrs 291-4230

HANFORD DR —FROM 2400 E 131
INGERSOLL ST SOUTH
 ZIP CODE 92111
 2020 San Nicolas Jose @ 279-7391
 2036 Agoncillo Florencio B
 2037 Castro Arcangel @ 292-4435
 2055 Yaranon Arnolfo @ 277-8350
 2073 Poole Danl A 278-4848
 2090 Hager Anna Mrs @ 279-3890
 2091 Carmona Ben M @ 279-6324
 2107 Ward Paul R 277-7120
 2108 No Return
 2117 Borromeo Leonardo D @ 279-4627
 2118 Thudum Wm H 278-3752
 2127*Mikohiyak Donald @ 565-2541
 2128 De Leon Rogelio D @ 279-9635
 2148 Malanum Rodolfo S @
 2157 Vacant
 2158*Depositar Ernie 279-8590
 2167 George Gene @
 2168 Ylagan Cesar S @ 279-6071
 2177*Hipolito Alfredo T @ 292-9681
 2178 Fune Julius
 2190*Acera Herminio
 2191 Salvanera Rudy 565-0048
 2205 Diato Eduardo S
 2206 Esteban Eduardo H @ 292-5293
 2217 Vacant
 2218 No Return
 2229*Malonzo Donato
 2230 Tannis Umilta Mrs @ 277-6581
 2241 Saxton Saml F @ 279-1380
 2242 Poblete Alberto @
 2253 Harris Wm D @ 277-7358
 2254 Weikel Harold E @ 279-9479
 2265 Arcangel Ruperto @ 560-9025
 2266 Hewett Malcom H @
 2277 Ackermann James P @ 278-8595
 2278 Roxos Feliciano B @ 279-7965
 2290 Cacapit Ludovico @ 277-4757
 2291 Munson Kenneth O @ 278-6616
HANFORD PL BEGINS
 2313 Ibanez Reynaldo C @ 279-6350
 2316 Maupin Carl S @
 2323 Sitay Manuel R @ 565-2549
 2333*Teves Johnny 565-2415
 2336 Andrew Leslie R @ 277-5613
 2343 Williams Thos @ 279-7269
 2346*Capitlan Ricardo 560-6649
 2353 Blue Lowell R @ 279-4743
 2363 Williams Mary E Mrs
 2373 Keller Wm A @ 279-1593

HANFORD PL —FROM 2300 131
HANFORD DR EAST
 ZIP CODE 92111

7447 Crisologo Francisco A @ 277-7592
 7456 Barcarse Felizardo N @ 277-5432
 7462 Salinas Louis 292-5724

HANIMAN DR —FROM 2000 54TH ST 200
NORTHWEST
 ZIP CODE 92105
 2011 No Return
 2012 Shipley Ernest L Jr @ 262-8287
 2020 Hoolihan Dennis J @ 262-1673
 2028 No Return
 2036 No Return
 2044 No Return

SILK PL BEGINS
 2103 King Tommy J @ 263-3543
 2111 Applegate Wm E @ 264-7797
 2112 Wright James W @ 264-5907
 2119 Patten James F 264-4549
 2122 Jackson Henry J @ 264-7850
 2127 Ford Geo S @ 264-2971
 2130 Flaherty Patricia A Mrs @
 2135 Diaz Alfred S @
 2138*Hughes Steph C @ 263-4070
 2143 Thoerner Heinz E @ 262-8704
 2146 Tomic Donald W @ 264-7576
 2151 Cox Clarence @ 263-1134
 2154 Owen Ben G Jr @ 262-1080
 2159 No Return

52D ST BEGINS
MC GANN DR INTERSECTS
 2203 Brown Charles L @
 2210*Warren Rodger
 2211*Weiner Steph 263-1848
 2218*Fisher Christopher F @ 264-0461
MARING PL BEGINS
 2219 Nelson Wm L @ 262-9596
 2227 Harmon Donald J @ 264-3849
 2235 Frisch Harry @ 263-3620
 2236 Camren Mollie L @ 264-8380
 2243*Tabares Pauline 262-9187
 2244*Stern Ronald D 262-6482
 2251 Hubbard John A @
 2252 Davis Justin E @ 263-5778
 2259 No Return
 2267*Shryoc Kirk 262-0287

PIROTTE DR INTERSECTS
HANNA ST —FROM 2150 FIEGER ST 80
EAST
 ZIP CODE 92105
 5405 Yanta Raymond M @ 264-9107
 5407 Stewart Sidney E @ 264-0672
 5411 C & H Electric Inc contr 263-7143
 Thomason Chester C @ 263-7143
 5412 San Diego Floor Co wood 264-4712
 Chewning Hollis G @ 264-4712
 5415*Jabson John J 262-0376
 5419 Lindahl Harold C @ 262-8472
 5420*Fasteen Richd L 264-1379
 5423*Parks Bobby
 5426 Galyardt Shirley A Mrs @ 264-9936
 5427 Vacant
 5430 Gamble Joseph L 263-3322
 5431*Chavez Gus 262-5350
 5435 Nichols James W @
 5436 Gary Thos M @ 264-4521
 5439*Del Rio Juan 262-5106
 5440 Zimmerman Jack A @
 5443*Kantorowski Howard 262-7736
 5444*O'Neil Richd P @ 262-2698
 5447 Forest Rea P @ 264-0896
 5448 Farrar Wayne E @ 264-5604
 5455*Plahn M 263-7047
N 55TH ST INTERSECTS

HANNIBAL PL —FROM 3950 DONNA 478
AV EAST
 ZIP CODE 92115
 3939 Stowes Richd L @ 582-5119
 3956 Mangels Ruth
 3962 Helms Madeline W Mrs @ 582-9340
 3968 Brush Helen H Mrs @ 582-8996
 3972 Stephenson Wm O @ 583-0591

HANOVER ST —FROM 5400 64
ROSSELL ST NORTH
 ZIP CODE 92114
 921 Rodin Ramona Mrs @
 931 Lawrence Neal @ 264-3423
 936 Vacant
 939 Jackson Dorothy H Mrs @ 262-0248
 Jackson Guest Home rest home
 262-0248

945 Alexander Gus
 946 No Return
 947*Johnson Velma Mrs 262-5306
 951 King Teresa Mrs
 954*Walker Hattie Mrs 264-5631

955 Malveaux James C @
 962 Clay Richd J 264-8303
 964 Smith Claude
 970 No Return
 972 Phillips Neal
 1002 Brockman Trevor 263-4889
 1004*Glass Sidney 262-5160
 1011 Clay Lee Ethel Mrs @ 264-6347
 1024 Everetts Donna Mrs
 1029*Cumby Barbara Mrs
 1035 Murakami Teddy T 262-1596

HARBISON AV —FROM 5400 34
DIVISION ST NORTH
 ZIP CODE 92114
 1401 Sanchez Raymond @ 263-5608
 1411 Castaneda Roberto 263-7690
 1421*Ferrer Romlo M @ 262-2220
 1431 Aspe Alberto 263-6522
 1441 Penas Juan @
 1451 Vacant
 1461 Welch Douglas @
 1471 No Return

HARBISON AV —FROM 7200 BLK E1 21
CAJON BLVD SOUTH
 ZIP CODE 92115
 4905*Joy O L 461-4127
 4915 Vacant
 4925 Hugg Sidney L @ 466-2806
 4928 Wilcox Robt D Jr @ 469-3271
 4930 Vacant

HARBOR DR E —FROM PACIFIC 90
HWY AT A POINT 1/4 BLK SOUTH
OF W MARKET ST SOUTHEAST
 ZIP CODE 92101
KETTNER BLVD BEGINS
 401 Campbell Industries (Whee)
 501 Under Constr
5TH AV BEGINS
 601 Campbell Industries (Whee)
 701 Campbell Industries (Personnel Ofc)
 931 Papakube Corp paper recycling
 275-1470
8TH AV INTERSECTS
 ZIP CODE 92113
BEARDSLEY ST INTERSECTS
 1025 Under Constr
 1795 City Metropolitan Sewer Dist (Pump
 House No 5)
 1821 Vacant
 1883 Allied Tank Cleaning Co marine &
 ind tank cln 239-8131
CROSBY ST INTERSECTS
 1905 California Tire & Rubber Co whol
 234-3667
 1935 C-Mart Corp genl mdse sis 234-8343
 2025 Kelco Co (Eng Div) 292-4900
 2075 California Milling Corp flour
 232-9121

SAMPSON ST INTERSECTS
 2295 Vacant
SICARD ST INTERSECTS
 2351 Standard Oil Co Of Calif Western
 Operations Inc 232-3334
 2405 Oil Filter Service Co 239-6792
SD & AE RY CROSSSES
BELT ST ENDS
 2700 National Steel & Shipbuilding Co
 232-4011
S 28TH ST ENDS
 2805 National Steel & Shipbuilding Co
 (Emp Serv Store)
 Miller L W Co genl merchandise-
 retail 234-2823
 2831 National Steel & Shipbuilding Co
 (trans dept) 232-4011
 3500 City Pumping Sta No 1

HARBOR DR N —FROM W MARKET 904
ST NORTH ALONG SAN DIEGO
BAY
 ZIP CODE 92101
 570 Star & Crescent Boat Co chartering &
 renting serv 234-4111
W MARKET ST ENDS
G ST INTERSECTS
 700 American National Red Cross (Ofc Of
 Field Dir) 233-7244
 720 Fleet Landing pier 235-3445
 Fleet Water Taxi Co 233-4676
 750 Navy Exchange Barber Shop 235-3667
 825 S D Unified Port District (mce dept)
 930 Navy Pier
 Navy Pier Building
 937 U S N Commandant 11th Naval Dist
 (Admn Ofc) 235-3518

ENT

6

TEL. 234-8293

A ST., SAN DIEGO

MAIN ST 1975

527

MAGNUS WAY —FROM 1320 S 47TH ST EAST

- ZIP CODE 92113
 4785* Cipriano-Chavez Fruity @ 263-4310
 4795 Jackson Dale W @ 264-4602
 PRIVADO PL BEGINS
 4809 Mc Crery Joseph A @
 4817 Vacant
 4825 Box Richd L @
 4830 No Return
 4833* Buono Corazon Mrs @ 263-7674
 4840 Vacant
 4841* Castillo Macario 262-6806
 4849 Calhoun Weldon @ 262-7630
 4850 Pedroza Rogelio @ 264-9863
 4857 Dacapias Robt A @ 262-2384
 4865 Hosea Nathl R @ 262-1041
 4870 Emanuel John W Jr @ 264-2854
 4873 Jones Jessie Jr @ 264-3366
 4880 Mc Griff Alvin L @ 264-2676
 4881 Vacant
 4889 Cooley Lillian Mrs
 4890 No Return
 4909 No Return
 4910 Palma Augustin @ 264-2910
 4917 Vacant
 4925 Gonzalez Francisco J @
 WYSTONE WAY BEGINS
 4933 Daniels Martha A Mrs @ 263-1256
 4941 Thomas Valentino J @ 264-6825
 4949 Santos Kelley P @ 263-3219
 4957 Bontemps Donald P @ 263-1032
 4965 Vasquez Rafael 264-0439
 WYCONDA WAY BEGINS
 4973 James Louis Jr @ 263-2707
 4981* Jordan John G @ 264-1063
 4989 Brooks Claude @ 262-7939
 4997 Powell Henry L @ 264-2338
 50TH ST INTERSECTS

MAIN ST —FROM 1 NORTH OF S D & A E TRACK SOUTHEAST 1 WEST OF NEWTON AV

- ZIP CODE 92113
 1676 Ace World Wide Moving & Storage Co moving & storage 234-8111
 Atlas Van Lines Inc moving & storage 234-8111
 1694 Pacific Rigging Loft 239-7685
 Co-Parts auto accessories & parts ret 239-4643
 1699 United Furniture Co (Whse) 234-1863
 SIGSBEE ST INTERSECTS
 1706 City Auto Wreckers 234-3108
 1709 Young's Market Co Inc whol liquor 234-5126
 1765 A B C Auto Wreckers 234-8327
 1779 Abc Auto Wreckers (Stge)
 BEARDSLEY ST INTERSECTS
 1815 San Diego Glass & Paint Co (Whse)
 1822 King Van Of San Diego Inc moving & stge 234-8406
 1827 San Diego Glass & Paint Co 239-9251
 1878 Dwyer W N Furniture Manufacturer 233-3742
 1894 Randy Construction Co genl contr 234-4671

CROSBY ST INTERSECTS

- 1901 Baker Hardwood Lumber Co 239-4181
 1910 Chuey's Cafe 234-6937
 1930 Goodrich M D & Co Inc scrap mtl 239-2144
 Goodrich On Main Inc aeronautical surplus sls 239-2144
 1943 Caribbean Marine Service tuna fleet management 239-0302
 1950 National Paint Shops auto pntrs 234-0758
 1961 San Diego Marine Hardware Inc whol 234-5677
 1981 Diesel-Electric Sales & Service Inc marine motors 232-3073
 1983 Napetco Distributing whol pet sups 233-5748
 1990 Vacant
 1991 Vacant
 1995 King Bearing Incorporated bearings whol 236-1411
 1997 International Paint Co (Calif) Inc whol marine hdw & sups 239-0267
 DEWEY ST BEGINS
 2000 San Diego Gas & Electric Co (Equip Yd)
 2001 Big Bear Super Markets Inc (Prod Whse) 232-0139
 2013 Ryan Enterprises hydraulic equip 233-9502

- 2015 Owens-Corning Fiberglas Construction Service Div marine & ind insul contrs 234-0933
 2035 Advance Diesel Injection diesel fuel injection equip 22-6452
 2043 Glasson Mill & Lumber Company 232-3151
 2045 Fryer-Knowles Incorporated 236-0091
 2049 Goodale C S Co matl handling equip 234-6394
 EVANS ST BEGINS
 2102 Bazar Inc Sales Co genl mdse whol 234-6311
 2120 South Bay Trade Schools Inc (Bldg C)
 2140 South Bay Trade Schools Inc (Bldg B)
 2141 Young F E Construction Co Inc bldg contr 234-1841
 2146 South Bay Trade Schools Inc 232-4232
 Credit Acceptance Corporation studt loans 232-3033
 2190 Dairy Associates Inc sup & equip 234-0271
 2191 Continental-San Diego Incorporated food mfrs 232-0191

SAMPSON ST INTERSECTS

- 2201 Motor Rim & Wheel access whol 235-6184
 2212 Krasner Store Fixtures & Office Equipment (Whse) 234-7314
 2286 System Ninety Nine frt hauling 232-7324
 SICARD ST INTERSECTS
 2301 Dorman's Inc tires 239-2051
 Master Credit Corp (Div Luckey Store Inc) credit checking corp 234-2118
 Lucky Stores Inc (Automotive Div) whol auto access 239-2051
 2304 P H D Corp truck rentals & leasing 234-1875
 Ryder Truck Rental-One Way Incorporated 234-2444
 2375 Dorman's Inc (Casing Yard) 2380 Vacant
 2385 Dorman's Inc (Slc Ofc) 239-2057
 SCHLEY ST INTERSECTS
 2411 C & M Auto Dismantlers wrecking 233-7297
 Paul's Towing Service auto 233-1525
 26TH ST INTERSECTS
 2602 Vacant
 2604* Wilson Lodi Mrs
 2606* Gonzalez Steve
 2608 Ortiz Antonia Mrs 239-7239
 2610 Cavarrubiar Juan
 2612 Kay John D 239-6852
 2620 Zavala Sophia Mrs 239-4305
 2622 Idle Hour tavern 238-8560
 2624 Williams Irene S Mrs
 2626 Martinez Leonora Mrs
 2630 Kay Develle E 239-4674
 2635 Vacant
 2636 Harbor Pet Hospital 233-6506
 2645 Vacant
 2646 Pro-Line Paint Mfg Co 232-8968
 San Diego Coatings Co paint ret 232-8968

26TH ST INTERSECTS

- 2647 Fork Lift Supply Co whol fork lift truck parts 239-2261
 2669 Markel-Johnson (Stge)
 2674 Collins Wm M @ 234-5402
 2680* Ugarte Rafael
 2694 Min's Auto Service 239-1605
 2697 Markel-Johnson Poultry Co 233-7303
 27TH INTERSECTS
 2703 Western Pump Service Co serv sta mtee 239-9431
 2704 Main Street Foreign Auto Dismantlers wreckers 232-6217
 2707 Lube Equipment & Supply Co Inc contrs 233-8135
 Commercial Electric Company contrs 233-8135
 2711 Western Service & Equipment Co bldg contr 233-7653
 2720 Beseler Motors Inc (Wrecking Yd) 2734 Leger Fred J
 2740 Perez Joe 234-8933
 2742* Bolinas Richd
 2754 Vacant
 2758 Sanchez Braulio @ 233-6018
 2758 1/2* Rincon Frank A 234-2698
 2762* Armijo Rosario
 2762a Vacant
 2773 Main Street Small Animal Hospital 232-6106
 Rear Vacant
 2795 Main Street Auto Paint And Body auto body repr 232-9466
 2796 Lally's Arco Service gas sta

28TH ST INTERSECTS

- 2804 Tweed's Shell Service 234-0988
 2820 Andy's Auto Wrecking 239-9483
 2850 Vacant (2850-2858)
 2870 Gobels Lucille Mrs
 2870 1/2 Hoskins Harold
 2872 Tuf Stuff Mfg Co contract sewing & mfrs 232-5331
 2874 Diesel Electric Exchange generator repr & sls 239-9241
 2878 Vacant
 2884 Flores Harold
 2886 Vacant
 29TH ST INTERSECTS
 2902 Hooper Esther Mrs
 2902 1/2 Dunmore James
 2904* Delavin Mar S 239-8379
 2904 1/2 Vacant
 2906* Gonzalez Sylvester G 234-9980
 2906 1/2 Vacant
 2908 Mendoza Perfecto
 2908 1/2 Silva Eddie A 234-2931
 2910* Ash Norman C 234-7010
 2910 1/2 Vacant
 2912 Collins Lee
 2912 1/2* Velasquez Israel 234-5214
 2914* Miller Roy 232-3527
 2914 1/2 Claussen Melinda Mrs
 2916* Verdugo Maria Mrs 233-4123
 2916 1/2 Jenkins Homer
 2926 Corlito Corp decorative constn panel mfrs 233-4443
 Paul Munroe Hydraulics Inc hydraulic equip distr sls-serv 234-3295
 2940 Proa Carmen Mrs 234-1026
 Rear Vacant
 2940 1/2 Carter David @
 2946 Telophase Society Of America cremation serv 234-9277
 2948* Villareal Ana Mrs 233-5055
 2952 San Diego Pattern Works 232-8618
 2960 Ocean Fisheries Inc (Whse) 232-1687
 2970 Ocean Fisheries Inc 239-6169
 Cary Harold F pub acct 233-7583
 2994 Hitching Post Saloon 232-2406
 Marrow Larry D
 30TH ST INTERSECTS
 3004 Min's Auto Sales 239-6612
 3012 Gonzalez Pete
 3014* Mafnas Ramon 239-0964
 3030 Conde Lou Co marine sups 232-2711
 3036 Ward Of God Mission church
 3038* Garcia Maria Mrs 232-5215
 3038 1/2 Tinsley Billy D 232-9201
 Rear* Chavez Catarino 232-7065
 3042 Rumble Fannie Mrs 234-4220
 3048 No Return
 3050* Diaz Frank Jr 234-2083
 3052 Delao Juanita C Mrs @ 239-4953
 3054 Booth Seraphine Mrs 232-8337
 3062 Cole Morris
 Rear Bone Joe
 3066 Franklin Saml E @ 232-0363
 3070 No Return
 3078 Goulart Adolfo B 234-5730
 3080* Parani Hipolito S Jr 234-9335
 3086 Anonueva Gil R 233-5733
 3092 Vacant
 3094 A A A Upholstering & Draperies 234-0434
 31ST ST INTERSECTS
 3106 Arco Instrument Co elec-hydraulic instruments 234-4611
 3110 Chaney Bruce
 3120 Vacant
 3130 Honeysuckle Inn cocktail lounge 239-3933
 3134 Aquilera Esther Mrs 233-9917
 3138 Huston Robt E 234-4579
 3146 Sakura Club 31 tavern 232-9793
 3148 Vacant
 3150 Vacant
 3154 Beseler Motors Inc (Stge)
 3162 Beseler Motors used cars & motorcycles 235-0975
 3176 Lay Lady massage parlor 232-8263
 3182 La Paloma Restaurant 235-6098
 3186 Submarina sandwich shop 235-0688

32D ST INTERSECTS

- 3202 A To Z Auto Parts used auto parts 234-6691
 BRYANT ST BEGINS
 3278 Port O' Call Cafe (Admn Ofc) 235-6964
 3280 Port O'Call Cafe 235-8000
 Port O'Call Tavern cocktail lounge 235-8000
 WABASH BLVD CROSSES
 3348 Babyland Diaper Service 239-2371
 RIGEL ST ENDS
 3350 Triple A South steel fabricators 236-1391

- 3376 Superior Mattress Co 239-5281
 Superior Sterilizing 239-5281
 3388 Lambert Furniture Mfg Co 232-8134
 SIVA ST ENDS
 3410 American Linen Supply 234-0395
 3440 American Coverall & Uniform Supply 232-6178
 3460 American Hotel Motel Hospital Supply 234-6428
 3478 Precise Tool & Die Co 239-1738
 3494 Gloden's Motel 232-0356
 Gloden Ann Mrs @ 232-0356

THOR ST ENDS

- 3504 Volk's Repair boiler & machy repr 239-1964
 3506 San Diego Metal Finishing metal polishing & fnshg 233-3458
 3518 Cal-Standard Supply (Div Of Bearing Spity) power trans equip distrs 233-7667
 3520 Arnhart Electric Inc (Div Fishbach & Moore) mtr repr 232-7985
 3544 Arnhart Electric Inc (Stge)
 3578 Lil Audrey's Alibi tavern 239-2855
 3582 J & G Market 232-0342
 3586 Vacant
 3586 1/2 Pacheco Jose 239-7293
 3592 Chick's Electric Motor Service 232-2162
 UNA ST ENDS
 3600 Pete's Cocktail Lounge 233-4398
 Rear Adams Guy
 3606 Vacant
 3614* Sandoval Luies 233-5631
 3614 1/2 Vacant
 3616 Vic's Co-Battery Co 239-5631
 3616 1/2 Aguirre Victor
 3626 Vacant
 3638 Fitzpatrick Brothers Market Fixtures scales & refrgs 232-3164
 3644 San Diego Sandblasting Inc 234-8366
 3660 Super Food No 2 gro 239-5371
 Rear* Lopez Henry M
 3660 1/2* Acuna Roberto 234-7725
 3666 Vacant
 3668* Santolano David
 3670 Drennan Edna 232-4475
 3672 Vacant
 3676 Silver Saddle The cocktail lounge 233-0797
 3698 Main Gas Mart 232-5707
 VESTA ST ENDS

VESTA ST INTERSECTS

- 3704 Slead Tire Co 239-5748
 3708 Heffler Landscape gdnrs 239-1919
 Rear No Return
 3712 Refrigeration Engineering coml 239-6113
 3716* Gonzales Carlos auto repr
 3722 Fesco mach shop 233-7761
 3724 Welch's Tire Sales 234-1271
 Cueba Mario 234-1271
 3732 Welch's Tire Co (YD)
 3736 Welch's Tire Co (Whse)
 3746 Danna Frank & Houston Lee Auto Center 234-0987
 Lopez Jesus & Sons auto body repr 232-4652
 3754 Vacant
 3762 Meier Transfer Service 233-6121
 Brake Delivery Service 233-6121
 3774 Vacant
 DIVISION ST INTERSECTS
 INTERSTATE 5 INTERSECTS

MAISEL WAY —FROM 4865 54TH ST EAST

- ZIP CODE 92115
 5404 Varley Arth J @ 286-2770
 5412* Johnston Russell E 286-7860
 5420 Swiercz Gustav @ 583-3514
 5423 Byerly Richd K @ 286-1836
 5428* Nordell Larry R 583-9037
 5429* Smith Marie Mrs
 5436 Markson Richd A @ 287-1926
 5439 Krishnamoorthy Govinbarajulu @ 287-1139
 5444 Exon Roger M @ 286-1708
 5447 Lewis James A 286-1832
 5452 Mercurio Leonard 286-3452
 5455 Vacant
 5460 Marshall Norman @ 286-7749
 5463* Maas James @ 286-2550
 5468 Engle H Dave @
 5473 Garfield Timothy K @ 583-4482
 5476 Tift Thos A 582-6620
 5483 Patty Ronald E Rev @ 286-9763
 5484 Hopkins Frederick W @ 583-1946

NATIONAL AVE 1975

NATIONAL AV—Contd

1905*Montero Ray
 1907 Gutierrez Armando
 1915 Rangel Pedro E @ 239-6831
 1917*Rodriguez Armando
 1921 Mayo Wm K @ 239-1502
 1925*Gonzales Henry 234-4975
 1935 Pult-Putt Shops Inc auto repr
 232-1156
 San Diego Foreign Auto Wrecking
 239-0421
 1936 Dickenson Auto Parts 239-0907
 Bay Auto Wrecking 238-0907
 1941*Herrera Juan J
 1943*Cabrera Fernando
 1951 Andrade Esperanza Mrs @ 239-6432
 1955 Charlie For Barrels dir 239-0319
 Picart Charles A @ 232-0319
 1960 Chicano Federation Of San Diego
 civic orgn 236-1228
 Chicano Center For The Family
 social serv orgn 239-2168
 Corky's Pest Control exterminators
 232-8915
 1965 Perez Gloria Mrs 235-0282
 1967 Sartor James 235-8795
 DEWEY ST INTERSECTS
 2000 Chicano Park parks & playgrounds
 2001 La Central Market gro 232-0293
 2017*Gomez Horace
 2019 Quevedo Irma 239-9591
 2021 Kasia Wm J @
 2029 Romero Carlos
 Rear Dario Manuel
 2031 Perez Crispin M
 2037 Nigro Mary Mrs @ 232-1791
 2039 Vacant
 2039*Henrique Romero
 2043*Guzman Francisco J 239-4908
 2046*Guzman Ralph 233-9924
 2049*Murikami Dorothy Mrs
 2051 Valenzuela Henry 234-8962
 2055*Frias Alejandro 233-3220
 2059 Ugarte Raul 236-1805
 2061 Alvarez Jose C 239-2690
 2074 Johnston Alfonso L @ 239-1896
 2084 Ybarra Enrique 239-7997
 2084*Navarra James @ 232-0769
 2085*Martinez Edw L 232-2684
 2090 Sheppard Howard @ 234-1644
 EVANS ST INTERSECTS
 2104 Ace Automotive Supply Stores San
 Diego 234-3181
 Adco Automotive Supply Inc whol
 auto access & sups 234-6531
 2113*De La Barca Robt V Rev 233-3649
 2114 Ace Automotive (Store Annex)
 2119 Talamantes Josie S @
 2121*Contreras Jimmy 239-0560
 2126 Buck Sarah Mrs
 2129 Belasco Matilda Mrs
 2129*Vazquez Sixto 238-0789
 2130*Eacoto Joe
 2133 Torres Salvador 234-1639
 2134 Sierra Electric contr 239-5242
 2135 No Return
 2136 A B C Construction Co Inc genl eng
 contr 239-3428
 2137 Flores Rosa Mrs 233-8343
 2139 Sanchez Frank
 2139*Faux Flore D Mrs @ 239-7860
 2142 Brown Henry F @ 234-7788
 2145 No Return
 2147*Thompson Bernedette Mrs
 2148 Gonzales Arth
 2149*Diaz Jose M
 2151*Muro Edith Mrs
 2153*Diaz Frank 239-4045
 2155 Chordero Manuel
 2156*Chavez Sandra Mrs 234-4204
 2158*Murray Allen
 2157 Colmenero Frances Mrs 234-9913
 2159*Ruiz Norma Mrs
 2161*Scierra Tony 234-0440
 2162 Ramos Antonio 235-0064
 2162*Reyes Thos M
 2164 Orocco Danl
 2168 Hibi Harvey Y @ 239-8768
 2169 Cooperative Educational Sys Inc
 (Model City Sch) 233-1051
 Humphreys Printing 233-3767
 2177 Milanesse Margarita Mrs @
 2178*Zavala Manuel 232-9841
 2178*Montalvo Fidel
 2183*De Voll Jack 232-4703
 2188 Ruiz Geo M @
 Rear*Delacruz Edna Mrs 238-5502
 2190 Ruiz Geo Liquor Store 238-8565
 2193 Howells Arco Service 238-8571
 2194 La Popular Tortilleria food products
 prepared 238-8564

Tanaka Roy K phys 233-7673
 2209 Bank Of Am Natl Trust & Sav Assn
 (Natl-sampson Br) 294-2625
 2214 Ramirez Marcelino @ 232-3943
 2220 Collins Addie M Mrs @
 2222 Rodriguez Edw
 Rear*Aquino Christine Mrs
 2222*Gomez Pedro 232-8518
 2226 Rodriguez Paula Mrs 239-7872
 2226*Paez Aurelio 233-4596
 2232 Diego & Son Printing 233-5373
 2234*Montelongo Sergio 232-4589
 2235 Cornejo Gabriel @ 239-2564
 2236*Lopez Gonzalo 235-9586
 2236*Sigala Rodolfo T 239-0504
 2238*Blasquez Rosa M Mrs 233-8574
 2238*Contreras Maria E Mrs 235-8364
 2240 Gracia Susie Mrs 234-1402
 2243 Martinez Ramon
 2245 Stoddart Geo H 232-5640
 2255 Fraser's Boiler Service Incorporated
 repr 233-0195
 2260 Arcwel Inc wdtrs 232-6651
 2266 Mock Elard G 239-2472
 2269 Feyes Michl F 239-4069
 2276 American Iron steel fabricators
 234-3243
 2277 Padre Hidalgo Center Catholic
 Community Services 235-6291
 2285 Rodriguez Raul H 233-9077
 Rear*Barajas Francisco 233-1250
 2292 Bay Machine Inc 233-0195
 Fraser's Boiler Service stge yd
 239-6616
 SICARD ST INTERSECTS
 2303 Shannon's Restaurant 234-9505
 2305 M & M Meat Co whol 234-7405
 2309 Servicios De Inmigracion immig &
 natural consultants 233-1322
 Marroquin Jorge
 2309 1/2 El Tejano rscording tapes 232-9528
 26TH ST INTERSECTS
 2602 Vacant
 2604*Favlas Dorothy Mrs
 2606*Torres Amador
 2608 Pistol-Two Beer Joint 234-9413
 2616 Apartments
 1 Razo Sara Mrs 239-8422
 2 Balza Leon 235-0104
 3 Razo Consuelo Mrs 235-8926
 4*Williams Margt Mrs
 2616 1/2 Taylor's Cleaners 239-6483
 2618 Advanced Metal Forming ml rolling
 & forming 239-8298
 2619 Hanson Motor Supply Inc auto
 access 239-2101
 2625 Davy Robt E
 2626 Filippi Joe Realtor 234-8116
 2626 Filippi John P real est broker
 234-1325
 2626 1/2 Mitchell Ethel Mrs 235-8219
 2627 D & M Foundry iron brass &
 aluminum fdry 239-3217
 2628 Lew's Displays (Whse)
 2629 Parker Ernestine Mrs 234-0045
 2632 Lew's Displays adv serv 234-5882
 2636 Pello Jonas
 2640 Hironaka Masaaki @ 233-0590
 2641 Vacant
 2643*Bembo Peter
 2644*Cortez Herman 233-5820
 2646 Bringas M & Son (Whse) 234-1900
 2650*Ogeda Demetrio 233-6925
 2651 Colver Paul
 2652*Leoni Patricia Mrs
 Rear*Ibarra Olivia Mrs
 2653*Castillo Sandra Mrs 232-2578
 2655 Trejo Gudello D 239-3159
 2660 Ochoa Gus R 235-8137
 2665 Vacant
 2669 Burgoin Blanca Mrs 233-0322
 2670 L & M Saw Works Inc 234-0327
 2673 Hi-Ho Cafe tavern 233-1203
 2673 1/2*Villalobos Angel
 2675*Nunez Susie Mrs
 2675 1/2*Falsetti Rosa Mrs
 2677*Nunez Ginger
 2679*Castellanos Mary Mrs
 2685 Empire Corp Manufacturing
 swimming pool mfrs 239-4343
 2687 Pool World swimming pool equip
 239-2384
 S 27TH ST INTERSECTS
 2762 Jeffers Construction genl contrs
 234-1200
 2772 Caldarella Tony Installation-Mtce
 Petroleum Equip 239-1253
 2776 Sandoval Marie C Mrs @
 2776 1/2*Mendoza Theresa Mrs
 2778*Reyes Rufugio M 233-5647
 2794 No Return

2828 Town Talk Baking Co whol 233-7364
 Town Talk Thrift Shop baked goods
 233-3740
 2865 Thrifty Oil gas sta 239-9066
 2870 Town Talk Baking Co (Mech Dept)
 2874 Town Talk Baking Co (Adv Display
 Dept)
 2876 Malena's tavern
 2883 Bailey Annie B 234-9029
 2891 Madame Augusta's Top Soil Hair
 Products beauty sup whol
 2893 Beauty Mart 234-5309
 29TH ST INTERSECTS
 2901 Neptune Auto Parts Supply 233-4279
 2902 Juanita's Cafe tavern 239-8774
 2902 1/2 Mc Kay Lee
 2905 Ging Soo Hoo @ 234-1562
 2912 Batson Dorothy Mrs
 2912 1/2*Vasquez Vanessa Mrs 234-9778
 2914 Gastelum Adolfo M 239-3581
 2915 Channell Harrison 233-8785
 2915 1/2 Wilson Mary M Mrs 239-8462
 2917 Arellano Reyna Mrs
 2918*Brown Rufus
 2919 Vacant
 2920 Vacant
 2922*Turnage Grace Mrs
 2924 Attic The used mdse 232-5410
 2925*Montgomery Cleveland 234-9314
 2925 1/2*Galvan Raul 232-1530
 2927 Ruiz Salvador @ 235-8217
 2927 1/2 Leal Jose A
 2932 Vacant
 2933 Phillips Temple Christian Methodist
 Episcopal Ch 233-7862
 2934 P E C Plumbing contr 233-3175
 2938 Polka Dot Parts auto parts & sup
 ret 239-8339
 2941 El Puerto restr 238-9992
 2943 Acevedo Raul
 2945 Lopez Renato 232-2580
 2945 1/2*Laguna Louise Mrs
 2950 San Diego Unified Sch Dist (Mtls
 Acqstn Proj) sch 232-6864
 Spanish Curriculum Development
 Center pub sch-program developers
 232-2991
 San Diego Unified School Dist (Proj
 C A N B E E) 232-2991
 2951*Land Jack C 232-1798
 2952 San Diego Unified School District
 compensatory education 234-7945
 2955 Gomez Rose J Mrs 239-8310
 2959 Sanders Mary Mrs
 2960 Mouet Provision Co whol meats
 239-4014
 2963 Putman Madeline Mrs
 2963 1/2*Cardenas Juan 233-9242
 2965 Gonzales Josephine Mrs
 2966 Hernandez Maria Mrs @
 2968 Hernandez Ophelia Mrs
 2972 Bastida Vicente D @ 234-4226
 2972 1/2 Casias Carmen Mrs
 2973 Castillo Efrén
 2975 Circus Cafe tavern 232-3432
 2976 Echols Bernie
 2976 1/2 Vacant
 2980 National Cleaners & Dyers 239-8426
 2984 Apartments
 1 Perine Fred T 234-0495
 2*Chamberlain John
 3 Vacant
 4 Vacant
 2985 Mc Cord's Bakery 239-6556
 2988 Richards Realty Co 232-1730
 2990*Mendez Maria 235-8325
 2992 Vacant
 2995 Galloway's Pharmacy 234-3594
 2996 Johnnie's Market gro 232-8851
 30TH ST INTERSECTS
 3002 Smitty's TV repr 239-4577
 3005 A & A Truck Service 233-6178
 3015 Gador Gabriel L 235-9987
 3015 1/2 Barrion Edw 233-5888
 3017 Lorentz Francis
 3017 1/2 Oposcolo Clemente @ 232-5576
 3021 Diaz Lauriano M @ 239-5605
 3024 Mc Cain John H 235-9217
 3026 Mercado Raul
 3029 Diaz Reynaldo M 239-5902
 3031 Hernandez Carmen C Mrs @
 232-4812
 3031b Warner John
 3033 Casillas Aurelio 236-0451
 3039 Rios Tony R @ 239-8242
 3042 Gastelo Jose L 232-9291
 3046 Dunn Ola H Mrs furnished rms
 3047 Elmer's Used Furniture 239-6624
 3048 Alford Alf
 3050 Davis Wayne
 3052*Dunn Ola H Mrs @ 233-8853
 3055 Stokley Harrison J @ 239-3922
 3057 Vasquez Charlotte Mrs 235-9524
 3060 Vacant
 3062 Vacant
 3063 Carrillo Florencio H @

3064 Advanced Battery Mfg Co 232-2944
 3071 Vacant
 3075 Vacant
 3077 Johnson Frances B Mrs @ 239-6448
 3079 Johnson And Johnson Beauty &
 Barber Shop 233-3961
 3081 Vacant
 3085 Cervantes Refugio R 239-0696
 3095 Vacant
 3096 Bettencourt Auto Paint & Body
 239-8765
 Bettencourt's Service Center gas sta
 239-8765
 31ST ST INTERSECTS
 3101 Ideal Market 234-4865
 3102 Church Of Christ 233-1018
 3105 Vacant
 3107*De La Cruz Edwin 239-0736
 3109*Cabangang Josepino
 3110 Lopez Julio 239-4649
 3111 Fanning Cecilia Mrs
 3111 1/2 Burye John J 233-1902
 3112 Becerra Salvador 233-5913
 3113 Vacant
 3113 1/2*Macapagal Fay Mrs
 3114*Price Velma Mrs 232-1475
 3115*Callo Romulo D 239-5316
 3115 1/2*Lavoria Teddy 235-6733
 3117*Raagas Pantaleon Y Jr 239-7498
 3117 1/2*Richardson Mickey
 3119*Hernandez Eduardo 235-4610
 3119 1/2*Labrador Ismael 233-5609
 3120 Dept Of Correctional Parole &
 Community Serv Div 233-0154
 3121 Burton Dorothy Mrs
 3121 1/2 Vacant
 3123 Stephenson Bertha Mrs
 3124 Arroyo Ascension 236-1869
 3126*Balcerzak Linda M Mrs 239-5879
 3130 Buaya John
 3131 Vacant
 3133 Garcia Jose @ 233-8576
 3134 Cervantes Abel @ 234-6098
 3135 La Tapatia restr 234-0782
 3137 Serra Apartments
 1 Vacant
 7 Jay Donna Mrs @
 8 Randall Bessie Mrs
 9 Vacant
 10 Jay Wm
 3142*Sacay Evelyn 232-9647
 3142a Vacant
 3142b Vacant
 3144 Perez Arnulfo V
 3146 Vacant
 3150 Musillo Consuelo B 239-7015
 3152*Villareal Pedro 235-9515
 3154 Galvin Leonard
 3158 Vacant
 3161 Corona Furniture Co 232-6161
 3168 Hamilton Stuart
 3170 Cortez Rosa R Mrs 233-9304
 3175 Vacant
 3178 Guerrero Ofelia Mrs 239-1545
 3178 1/2*Sanchez Julio A 239-0063
 ZIP CODE 92113
 3182 Vacant
 32D ST INTERSECTS
 3201 Base Liquor 234-1498
 3202 No Return
 3212 Madrid Alejandro V 232-5360
 3212 1/2 Graham Anthony 235-0113
 3217*Wilson Robt W 239-4227
 3222 Baker Rudolph L @ 235-9493
 3224 Vacant
 3225 Ruiz Maria Mrs @
 3228 Vacant
 3231 Salinas Avelino 234-4235
 3231 1/2 Vacant
 3232 Garcia Domingo @ 239-7942
 3233 Vacant
 3233 1/2 Vacant
 3234*Torres Monica B 233-9295
 3237 Smith Lula Mrs 232-0779
 3245*Chatman Ronald 232-9035
 3246 Vacant
 3247 Vacant
 3247 1/2*Ferguson Geo 239-7383
 3248 Torres Miguel 235-9891
 3250 National Manor apt
 1*Collins Troy L
 2*O'Neill Michl H
 3*Harp Jerry
 4*Chaney Nick
 5*Wilson Calvin
 6*Preifer Donald
 7*Clark Sylvester
 8*Westley Linda
 9*Flesher Patk
 10 Vacant
 3264a Vacant
 3264b*Baker Ron
 3264c Vacant

316

28

40

AV
 TEL. 286-0713

1624 East 18th Street

National City

NEWTON AVE 1975

NEWTON AV—Contd

2153 South Bay Trade School Inc (shops)
 2165 Vacant
 2168 Takagi Fudo @ 234-0074
 2170 Santiago Peter
 2175 South Bay Trade Schools (Placement Ofc)
 2176*Jamison Theo J
 2178 Castro Joseph J @ 232-6038
 2180*Mehner Douglas
 2182 Celaya Rufina Mrs @
 2184 Aguilar Salvador 239-3905

2777 Marine Electric Co hydraulic jack repr 239-2247
 Whaley Engineering Co hydraulic jack repr & mfg 234-3233

28

28TH ST INTERSECTS

2918 Arroyo Armando C 233-6060
 2920 Wolfe Frank M @ 232-9012
 2928 Jones Harvey R Rev @ 234-4483
 2930 Vacant
 2930 1/2*Johnson Mattie Mrs 239-2812
 2934 Lerma Albert @

316

SAMPSON ST INTERSECTS

2205 Victor California Div Of Victor Equipment Co wldg equip 232-7341
 2220 Thompson Kath I Mrs 235-4290
 2224*Serrano Miguel R 234-2345
 2224 1/2*Connolly Bob R
 2232-a Meza Angela Mrs 234-8094
 2232-b*Gonzales Francisco S 235-8073
 2232-c Walker Annie Mrs
 2232 1/2*Chapman James 234-0475
 Rear Walker Mack Jr genl hauling @ 2235 Vacant
 2240 Baker Dorothy L Mrs 234-2350
 2242 No Return
 2250 Hamm Bertha M Mrs @ 232-2794
 2251 Walker Lee S 239-5323
 2253*Perez Emiliano 234-9714
 2256 Trillo Eduardo @ 232-0716
 Rear Cutzer Louise Mrs
 2260*Vizcaya Dante S 232-9569
 2266*Chastain Louise Mrs 235-8933
 2268*Maxwell Lorilee Mrs
 2270*Dimas Georgette Mrs
 2272 Taniguchi Inc coml fishing whse 222-3655
 2280*Zolesi Robt
 2280 1/2 Flores Benj 239-2636
 2284 Thomas Dave @
 2285 California Truck Parts wrecking yd 232-6851

SICARD ST INTERSECTS

2302 Borrego Distributing Co meats whol 239-6106
 2317 La Salle Truk-Tred 234-8475
 2320 R M S Marine Specialty Co 239-5820
 2322 Dependable Maintenance Service Inc 239-4542
 2328*Heck Edgar F 234-4259
 2334 Guerrero David 233-8748
 2335 Fords & Foreigns auto parts & wrecking yd 234-8183
 2340 Hector's Garage 232-5864
 Melaro Hector H

2340 1/2 Villegas Maria L Mrs 239-4370

26TH ST INTERSECTS

2602*Polofox Theresa Mrs
 2604*Lopez Angelita Mrs
 2614*Ortiz Ricardo
 2615 Lee Chin See Mrs @ 239-4315
 2618*Barta Frank 239-4472
 2619 Valdez Antonio H 234-7018
 2622 Magana Guadalupe Mrs
 2625*Lopez Frank 235-6960
 2628 Ueno Florence F Mrs 239-5475
 2631*Sanchez Max 239-8474
 2635*Orroyo Cutberto A 232-9353
 Rear*Gonzalez Jose A
 2641*Aguirre Margt Mrs
 2643 Lopez Rosario 233-4630
 2646 A To Z Foreign Auto Parts used parts 232-6833

2647 Bujanda Frank M
 2653 Calles Justina H Mrs @ 233-0936
 2658*Mercedes Felix 239-5360
 2660 Carrillo Gonzalo 239-2987
 2660 1/2*Leon Jaime D 235-9027
 2661 Perez Gilberto @
 2662*Larrios Benny
 2667*Smith Winifred Mrs
 2667 1/2 Gamboa Ramon
 2668 Oson Natalia G Mrs 234-3045
 2676 San Diego Motorcycle Salvage 235-6261

2679 Soltero Grace Mrs
 2681 Brown's Welding Service steel contrs 232-3689
 2685 Martinez Tomasa H Mrs @ 232-1233
 2686 Hernandez Danl
 2686 1/2 Santalia Maria Mrs
 2691 Staats Engineering Inc pile driving 233-0178

2696a Rodriguez Vincent
 2696b Smith Bennie E 232-4931
 27TH ST INTERSECTS
 2701 Iverson Ronald
 2709 Estrada Florentino @ 232-2533
 2721 Industrial Metals & Salvage Co (YD)
 2744 Recycling Center 233-9690
 2749*Mc Pherson Wm R 239-8987
 2755 Castro Robt 239-1673
 2759 Ditimus Alice D Mrs @ 233-0508

2938*Frank Johnnie M 235-8928
 2942 Williams Tommy 235-6645
 2950 Durazo Manuel D @ 234-9096
 2950 1/2 Peterson Newton F @
 2958 Reyes Geo A @ 239-7932
 2962 Vacant
 2964 Morales Louis A 232-8733
 2966 Barajas Esperanza 233-9084
 2970 Alexander Rosetta G Mrs @
 2972 Vacant
 2974 Vacant
 2980 Hernandez Jose P @
 2982 Garcia Louise C 234-1763
 2984 Cook Carmen Mrs @ 234-2491
 2986*Crosley Paul E 239-8723
 2994 Macias Jose J 233-1738

30TH ST INTERSECTS

3004 Jones Gregory @
 3014*Chua Jose 239-3283
 3022 Bower Margaret P Mrs @ 232-2645
 3028 Sanchez Jaime 239-4620
 3030 Vacant
 3036*Madrigal Vidal 232-9340
 3044 Serrano Miguel 233-1509
 3044 1/2 Vacant
 3046 Cruz Joaquin
 3052 De Young Ernest @ 234-5682
 3054*Alvarez Servando 232-9665
 3056 Salinas Francisco 234-0961
 3066 Carrasco Santos J @ 234-1698
 3068*Madrid Leonard 232-0390
 3070 Mollenhauer Regina M Mrs @
 3074 Galloway Marjorie
 3076 Boyd Mary L Mrs 239-0652
 3078 House Robt Jr @
 3080 David Joan Mrs

31ST ST INTERSECTS

3102*Serafica Michl 239-6256
 3104*Ignacio Anacieto 235-4691
 3106*Tesoro Jaime P 232-9328
 3108*Olivia Remedios D 232-8412
 3110 Soria Eustaquio E Jr 239-8690
 3112 Vacant
 3114 Vacant
 3116 Batello Adolph
 3120 No Return
 3124 Swartz Edna M Mrs 239-7496
 3128*Baker Mary Mrs 234-9579
 3136 Missine Alf @ 234-6997
 3144 No Return
 3146 No Return
 3148 Mc Geehee Carol E Mrs 239-1854
 3152 Valoavinos Jesus 235-8715
 3156*Morris Mech 232-2712
 3162 Holmberg John F @ 239-6351
 3168 Vacant
 3170 Vacant
 3174 Holm Vesta M Mrs @
 3174 1/2 Anderson Lars P 239-2604

32D ST INTERSECTS

3212 Tanner Vera M Mrs
 3226 Richardson Oliver R 239-5788
 3226 1/2 Vacant
 3231 Mooring Wendell M @ 233-3770
 3238 Mills Richd @
 3240 Vacant
 3241 Rios Juan J @ 232-0375
 3247 Gomez Cruz @
 3250 Jennings Harold @ 239-2879
 3251 Meza Apolinar @
 3284 Changnon Robt P bldg contr 232-9377

33D ST INTERSECTS

3416 Vacant
 3443 Mason James @ 236-0219
 3446 White Alberta Mrs 234-5571
 3455 Campbell Leconia scrap iron hauling @ 232-1215

3456*Castorena Leonor Mrs 235-9655
 3458*Hernandez Arturo 233-1804
 3460 Johnken Ida Mrs @ 233-6016

3463 Nash Geo @ 239-0506
 3470 Vacant
 3473 Hallman Lupe
 3476*Acevedo Josephine U Mrs @ 239-4784

3477 Vacant
 3483 Vacant

3483 Vacant

3483 1/2 Goldin Mickey @
 3484 Mendez Jesus A Mrs @ 234-0464
 3485 Vacant
 3486 No Return
 35TH ST INTERSECTS

36TH ST INTERSECTS

3616 Freeman Percell @ 264-9116
 3626 Dixon Teresa Mrs 263-2730
 3628*Nunez Elisa Mrs 264-5432
 3654 Leon Isabel Mrs 264-4435
 3660 Blaha Clarence J @ 264-2371
 3665 De Vega Socorro Mrs @ 264-5070
 3666 Contreras Ray
 3668 Salvatierra Dominga Mrs @ 262-5437
 3676*Crisostomo Michl 264-6701

37TH ST INTERSECTS

3702 Vacant
 3711*Gomez Edw A 263-5094
 3712 Vacant
 3714 Misner Wesley T @
 3715*Meja Eleno @
 3715 1/2 Vacant
 3719 Billups Murphy @ 262-9214
 3720 Vacant
 3726 Vacant
 3727 Vacant
 3728*Perez Virginia Mrs 264-0376
 3730*Simpson Mary Mrs 263-5466
 3732 Vacant
 3737 Wallace Lester 264-9906
 3737 1/2*Ray Robt 263-7998
 3738 French Mora L Mrs @ 264-9164
 3739 Hill Beulah
 3744 Bourdon Marguerite 264-0652
 3745 Bruce Louise J Mrs @ 264-3250
 3745 1/2 Thomas Willey 263-3079
 Rear Battle Margt
 3752 Vacant
 3753*Kachi Massood @ 264-4334
 3760 Vinson Robt S @ 264-2106
 3761 Armstrong Louis
 3767 Mc Swain Willie J @ 262-9826
 *Fields Charles 263-2018
 3768 Parra Rodolfo 264-4361
 3768 1/2 Bougarin Reynaldo
 3773*Ransom Robt
 3773 1/2*Acebedo Aura 264-5844
 3775 Stroud Cath I Mrs @ 262-8788
 3776 Martin John H 262-6646
 3785 Lawrence Noah @ 262-2691
 3786 Hetrick Charles F @ 264-2404
 3781 Vacant
 3783*Dair Marvin 264-2856
 3794 Vacant

38TH ST INTERSECTS

3811*Nevarez Felipe 263-3790
 3814*Navarro Antonio G @ 263-3096
 3819*Jacome Carmen Mrs 264-1760
 3820 Haro Anastacio @
 3828 Gomez Wm C 264-6531
 3828 1/2 Gomez Rumlada Mrs 264-2737
 3833 Moran Eucario @ 262-9283
 3836 Vasquez Merced 264-7652
 3837*Acebedo Victor 264-5103
 3839*Acevedo Saml @
 3839 1/2 Vacant
 3844 Tucker Ross L @
 3845*Padilla Trinidad 264-5620
 3847*Terrones Robt A 262-8136
 3852 Zuniga Oscar @ 262-6282
 3854 Ruiz Frances Mrs
 3867 Carrillo Joseph M @ 264-8087
 3860 Hawkins Janie Mrs @
 3865 Samano Baltazar B @
 3870 Wooten Archie @
 3875 Toscano Danl @ 262-5965
 3876 Shannon Everett M @ 264-4507
 3885 Baez Jose L @ 262-0511
 3886*Adgeppa Malenio @
 3894 Jordan James C @ 264-2493
 3895 Traditon One Inc (Woman's Alcoholic Recovery Home) 264-5791
 *Jackson Barbara

39TH ST INTERSECTS

3911 Gilbert Zadio B Mrs @ 262-2981
 3912*Estrada Octavio H @ 262-0275
 3917 No Return
 3918 Cole Mayron Mrs 263-3679
 3925 Vacant
 3926 Buena Hope Mrs 264-9329
 3927 Vacant
 3934*Ortiz Franciso 263-7833
 3941 Avila Josephine Mrs 264-5750
 3942 Mitchell Booker @ 263-4170
 3943 Vacant
 3949 Lazarte Lucy Mrs @
 3950 Hollis Alberta Mrs @ 264-5419
 3951 Vacant
 3957*Robles Eugenio S 263-2425
 3958 Pimental Alejandro 262-2269
 3959 Vacant
 3965 German Gloria Mrs @

186

3966 Vacant
 40TH ST INTERSECTS
 4005*Stevenson Oscar 263-4620
 4009 Brown Arth J @
 4013 Davis Lillie M Mrs 262-7179
 4017 Johnson Victoria Mrs @ 262-8574
 4020 Vacant
 4021*Lloyd Kenneth 263-3903
 4028 Smith John @
 4029 Sanz Cesaria Mrs @ 264-5406
 4032 Parra Bernardino @ 264-1286
 4049 Bunting Ann Mrs @
 4050 Braxton Delano @
 4051 Radcliff Ruby Mrs @
 4056 Vacant
 4057*Solanomoreno Jose J 262-9362
 4059 Taylor Chesley @
 4060 Williams Ray @ 263-4326
 4065*Flournoy Ruth Mrs 263-5645
 4066 Kirkwood Nathl
 4087 Washington Maude Mrs 262-0304
 4088 Vacant
 4073*Landin Alejandro 263-6256
 4075 Brown Violetha Mrs 264-8319
 4081 Vacant
 4083 Sams Nancy Mrs @ 262-5647
 4089 Pollock Mary Mrs @ 263-1589
 4091 No Return
 4097*Owens Lucille Mrs
 4101 Vacant
 4100*Barros Maria G Mrs @
 4166*Carr Marion Mrs @ 263-4316
 4172 Watkins Robt J 264-9271
 4178*Cruz Manuel @
 4186 Moore Earl J @
 4194 Salazar Joseph A @ 264-1824
 4205 King Ann Mrs @ 264-3641
 4208*Shea Jim @
 4209*Lane Anza E Mrs
 4211 Vacant
 4213*Wyatt Sena C
 4216 Calderon Tranquillo 263-3385
 4219 Beachum M R Mrs @ 264-6401
 4222 Wright Thos 264-3817
 4224 Vacant
 4227*Bryant Leroy @
 4228 Delgado Richd M 263-7588
 4229*Rigmargin Mattie Mrs
 4230 Santoyo Francisco G @ 264-3912
 4235 No Return
 4237 Harris Wm Jr 262-1073

S 43D ST INTERSECTS

4312 Vacant
 4315 Dickens Herbert @ 264-5960
 4316 Turner Mayo @
 4321 Burleson Gertrude W Mrs @
 4326 Ward Wilbert C @ 262-0530
 4329 Wright Molina Mrs @ 264-8196
 4330 Wilson Levi @ 262-7320
 4337 Dyson West S Jr 262-1807
 4344 Dawson Ferdinand @ 264-4224
 4345 Miller Ruth W Mrs @ 264-6010
 4351 Barnes Sherrick I @ 262-2779
 4354 Trice Eulah Mrs @
 4360 Greenidge Augustus 262-9868
 4361 Mc Phatter Winfrey @
 4368*Epps Frankie 264-4745
 4369 Vargas Bertha Mrs @
 4370 Vacant
 4376*Walton Annie B 264-8462
 4377*Edwards James L @ 264-9857
 4384 Steppe Esther W Mrs @ 262-8236
 4386 Braxton Ulysess S @ 264-4016

44TH ST INTERSECTS

4408 Crecey Earnest @ 264-9307
 4411 Douglas Valtessia M Mrs @
 4414 Crayton Abe @ 264-1918
 4415 Childress Louise Mrs @ 264-1757
 4420 Harrison Aaron E @ 264-8340
 4421 Vacant
 4424 Fuller Roy L @
 4427 Smith Harold H @
 4432*Brown Chris 263-6302
 4435 Williams Carrie E Mrs @ 264-8833
 4440*Coleman Clifton 264-3640
 4441 Ellis Willie M Mrs @
 4444*Givens B L 263-1287
 4446 Vacant
 4449 Thomas Wm L @ 264-6862
 4450 Lewis Edna I Mrs @ 262-2820
 4455*Shields Eunice 262-2512
 4465 Gouthier Matthew @ 262-6170
 4466 Jenkins Calvin H @

NEWTON LA —FROM 1022 S 44TH S WEST

ZIP CODE 92113
 4336 Vacant
 4350 Chavira David R @ 264-8186
 4366*King Diane M 264-7725

NEWTON AVE 1966

712

NEWPORT AV--CONTD

5030 VACANT
5030 1/2 KENNEDY FREDK K
5032 GAG SHOP THE NOVELTIES
223-2819
5034 TONY'S NEWPORT CAFE TAVERN
223-0558
5034 1/2 CANUP PETER E
5035 OCEAN BEACH TYPEWRITER CO
SLS & SERV 222-7133
ZARUBA STEVEN W TYP PNTR
222-7133
5035 1/2 VACANT
5037 NEWPORT CLEANERS 223-6208
5038 VACANT
5038 1/2 CAVERN THE TAVERN 223-9208
5040 OCEAN BEACH TRANSFER MOVING
VANS 223-3271
5041 NEWPORT LIQUORS 223-9204
5043 VACANT
5043 1/2 MANNISTO LILLIAN MRS
223-6932
5046 BERNIE'S LE CHALET RESTR
5047 NANCE LON X
5049 A B C CAB CO 222-0367
CALYPSO THE TAVERN 223-9187
5049 1/2 VACANT
5050 VACANT
5054 VACANT
5056 MACNICOL JOHN F • 222-8232
5056 1/2 HANCOCK JOHN T
5058 VACANT
5058 1/2 HUNTER DENNIS
5060 VACANT
5080 SAN VICENTE INN HOTEL
223-7191
SPRATT JEAN MRS
5091 OCEAN BEACH MUNICIPAL
PARKING LOT

178

NEWSOME DR -FROM COLLEGE AV EAST
1 NORTH OF BILLMAN

6303 COSTELLO GEO E 286-1007
6311 CANNON HENRIETTA MRS •
286-3806
6319 ROBERTS CLYCE W • 582-1009
6327 HILTUNEN SAKARI • 583-9239
6335 GIBEAULT VICTOR • 583-9114
6343 CICCIO ANDREW R • 582-3367
6351 GIFFORD ARTH S JR • 582-8324
6354 WELCH JACK A 286-2878
6359 BLAIN CONRAD R • 582-7509
6362 GONZALES EDW H • 582-7355
---ODOM ST INTERSECTS
6367 ARNOLD DONALD L • 583-7297
6370 YOUNG FRANCIS L • JU2-5443
6375 DAUER WM F • 583-6666
6378 DIEBOLD AMBROSE JR •
582-0834
6383 FECKE EVELYN MRS
6390 ECKLES JACOB G • 583-2677
6391 CARSTENSEN CONELIN J •
583-7327
6397 FURR JUNIOUS L •

14

NEWTON AV -FROM 1300 COMMERCIAL
SOUTHEAST

1601 SAN DIEGO GAS & ELECTRIC CO
(YD)
1604 SOSA & SON DISPOSAL SERVICE
INC TRASH & RUBBISH
DISPOSAL 232-6451
1625 MAGIC CHEF INC HOUSEHOLD
APPLS-WHOL 233-1818
1640 BALBUENA DAVID H 239-7183
1642 WRIGHT HELEN H MRS
1643 FALSTAFF BREWING CORP
232-6676
1644 RAMIREZ JOSE O
1653 TRUMBULL ASPHALT CO ROOFING
MATLS WHOL 239-5959
1654 FIGUEROA JESUSA J MRS
1662 ALVAREZ FELIPE
1668 ULLOA GUADALUPE 234-0453
1668 1/2 FLETES MARIA MRS
1670 LEYVA JOSE 232-8644
1673 SANCHEZ RUDY 233-6040
1679 GOMEZ ARNUFO V GENL CONTR
1685 SANCHEZ PAUL 239-6589
1695 EUROPA IMPORTS (STORAGE
YARD)
---SIGSBEE INTERSECTS

1716 EUROPA IMPORTS AUTO PARTS &
ACCESSORIES 234-0261
1726 FIGUEROA GUADALUPE MRS
1728 QUINONES REYNALDO
1730 WOZNIAK JUANA MRS 234-2619
1746 BAL-CITY ENTERPRISES STEEL
FABRICATORS 239-8141
BALBOA CITY STEEL WORKS INC
FABRICATORS 239-8141
1760 ORTIZ CARMEN MRS
1764 MEZA CARMEN MRS
1766 MENDEZ ROSENDO M • 234-6929
REAR LOPEZ JESUS D
1768 LINES DONALD
1772 DIAZ JOSE F
REAR SANCHEZ FRANCES MRS
1772 1/2 YBARRA ENRIQUE
1784 NEW MEXICO CAFE RESTR
239-9677
REAR BENEVIDOS JOSE 233-1898
1786 LOPEZ JESUS M • 232-5464
1794 M & M MEAT CO WHOL RETAIL
234-7405
---BEARDSLEY INTERSECTS
1805 VACANT
1809 NO RETURN
1809A OSUNA FRANCES R MRS
239-4990
1809B ORTEGG JOSE
1809C RUIZ MIGUEL
1809D VACANT
1809E VACANT
1809F MORENO ELEUTERIO
1824 CASTRO MIGUEL •
1830 ALANEZ PAULO
1830 1/2 VACANT
1832 VACANT
1832 1/2 SAWYER MELVIN
1834 QUINONES JULIAN
1834 1/2 PEDRIN ANTONIO
1835A FRAUSTO PEDRO 239-2630
1835C VALDEZ RAY A 239-2461
1835D VACANT
1835E FERRUCCIA CHARLES
1836 CISNEROS AIDA MRS
1843 SANCHEZ PANFILIO 239-7478
1845 VILLALPANDO JUAN •
1851 BRASHER JOHN W 234-6869
1853 VACANT
1855 PECINA THOS G
1858 CUBE AIRE ICE MACHINE CO
COML REFR 234-6080
1861 RODRIGUEZ DAVID •
1865 FLORES FERNANDO
1869 GOMEZ FERNANDO
1870 VALDEZ ESPERANZA R MRS •
239-5828
REAR NO RETURN
1878 WALKER FLORA J MRS •
233-3697
1879 GONZALEZ PEDRO 234-6014
1883 SAINZ RAYMOND R • 234-0619
1883 1/2 LOPEZ NATALIE MRS
1884 ANONUEVO FRANCISCO 232-5205
1885 DIAZ JESUS
1894 RUIZ CLOTILDA 232-6084
1896 VACANT

16

---CROSBY ST INTERSECTS

1901 GOODRICH M D & CO (WHSE)
1902 VACANT
1940 FIRESTONE RETREAD SHOP TIRE
RETREADERS 239-2862
1941 NATIONAL PAINT SHOPS AUTO
234-0758
1950 HODGE B W TRANSPORTATION INC
234-7793
1957 BLUE LINE CO THE (WHSE)
1960 VIKING FENCE CO INC 234-6135
1966 GONZALEZ LUIS
1969 CHAMPION CONSTRUCTION CO
233-0108
1970 RIVERA MARIA B MRS •
239-2655
MARROQUIN GEO
1970 1/2 LOPEZ ANTONIO C
SANCHEZ JESUS
1974 RODRIGUEZ JOSEPHINE 232-8334
1974 1/2 GARCIA-MARROQUIN BENITO
233-0817
1975 PEPITO JUANITO A • 232-8090
1975 1/2 MARQUINA LEO B
1976 HERNANDEZ CANDELARIO
239-6318
1978 HERNANDEZ GUADALUPE
1980 HERNANDEZ JESUS •
1985 PUNIT GERARDO • 239-4634
REAR BRACAMONTE GLORIA MRS

1994 LOZANO TRANCITO S • 239-3217
1995 TWENTIETH CENTURY TRUCKING
CO 232-6624
---DEWEY ST INTERSECTS
2001 SAN DIEGO GAS & ELECTRIC CO
(WHSE) (CONSTN DEPT)
2002 EXCELSWELD CO OF SAN DIEGO
ENG REPR 234-4822
2004 CHEM CRETE CO BLDG MATLS &
SUP 234-6159
2016 FLORES AGAPITO
2016 1/2 DE SILVA SALVADOR P
2018 NEFF ANGELINA MRS
2018 1/2 VACANT
2020 AGUIRRE THERESA MRS
2020 1/2 VACANT
2022 DUNKL CONSTRUCTION CO GENL
CONTRS 232-3014
2024 VACANT
2032 DUNKL LESLIE • 232-5685
2040 YBARRA MODESTO M 233-8396
2042 VACANT
2044 SAYAS FRANCES R MRS •
234-4800
2046 FERRARI MARIA MRS • 234-5859
2054 AMES ARRIETA MRS
2056 DUARTE SOLEDAD MRS •
233-1041
2060 LOZANO JESUS O • 232-5297
2062 BORQUEZ ROBT REV 239-8400
2064 VACANT
2072 MARQUEZ GLORIA MRS 232-6089
REAR HERRERA JOE S 234-3858
2074 CRAINIER THOS
REAR MAYON CARMEN MRS
2076 JOHNSTON OMAR W •
PORRAS MARTIN
2080 GORDILLO ELENO
2082 MIRANDA LUZ MRS
2082 1/2 MARTINEZ FRANCISCO
2096 MYERS A W ELECTRICAL CO INC
CONTR 233-0175
---EVANS ST INTERSECTS
2107 DALTON INEZ MRS • 233-1797
2109 VACANT
2110 REYES JOSE N
2111 BARTLETT ERNEST L •
2114 GONZALES JERRY
2116 GONZALEZ CRUZ MRS • 232-2792
2121 FRANCO DIMAS
2122 SMITH BLANCHE L MRS •
2123 CASTELLANO JESUS • 239-1986
2130 MARINE ELECTRIC CO CONTRS
234-4737
TRANS RADIO FONE MOBILE TEL
SERV 234-4880
WHALEY ENGINEERING CO MACH
SHOP 234-3233
2141 CARLSON & BEAULOYE MACH SHOP
232-5719
2143 VACANT
2144 ARCIA ISABELLE MRS
ALANIZ BRIGIDO
2146 MIRANDA HENRY
2152 HALL WONG S MRS • 239-5377
2154 SMITH FLORA F MRS • 233-8329
2165 HECK TRANSFER & STORAGE CO
234-8187
NATIONAL VAN LINES OF SAN
DIEGO 234-8187
2168 TAKAGI FUDO • 233-1074
2170 PALAU ALICIA •
2175 CUADRY PACKING CO MEAT PKRS
234-3475
HARBOR TRANSFER CO 233-7221
2176 ASANDN JOSEPH D
2178 CASTRO JOSEPH J • 232-6038
2180 CAVADA ELOISE MRS 232-9052
2182 CELAYA RUFINA MRS •
2184 SCHMIDT FREDK • 234-4200
2194 MARTINEZ JOHN
---SAMPSON ST INTERSECTS
2205 VICTOR EQUIPMENT CO WLDG
EQUIP 232-7341
2220 BAKER DOROTHY L MRS •
234-2350
2224 VACANT
REAR ARREGUI JAMES
2224 1/2 MINNIX VIRDIE MRS 234-8676
2232 DAVIS JAKE 234-2485
WALKER ANNIE MRS
REAR WALKER MACK JR • 232-2705
2235 FORDS & FOREIGNS AUTO
WRECKING 234-3800
2240 ORTEGA PATRICIA MRS
2242 BOLIVAR ROY 239-4472
2250 HAMM BERTHA M MRS • 232-2794
2251 VACANT
2253 WILSON JAMES

DEWEY ST 1966

346

Tel. 296-6155
3699 Park Blvd., San Diego 92103

DEWEY WAY -FROM 1 BLK WEST OF CHICAGO EAST 3 NORTH OF EDISON

- 4161 WINTER RICHD H • 273-7460
- 4171 JENKINS LYLE E • 273-4935
- 4180 HARVEY JACK D 274-6032
- 4181 BASNEY JOHN A • 274-3235
- 4190 CONLIN JOSEPH F • 273-9627

DEWEY ST -FROM 2610 COMMERCIAL SOUTHWEST

- 317 CHAT & CHEW RESTR 234-9239
- 327 RATHBURN DORIS MRS 239-3606
- 329 HAYNES LOLA H 232-2346
- 330 TAYLOR SARAH L MRS • 234-3050
- 332 ROACH THOS A
- 338 VACANT
- OCEAN VIEW BLVD INTERSECTS
- 415 MUNOZ GILBERT REV • 233-0828
- 418 GREEN BETTY MRS
- 425 ANG RAUL 234-9058
- 426 LEGGETT JAMES E 239-4840
- HARRISON AV INTERSECTS
- 506 JOHNSON THEO
- 511 VACANT
- 513 SAYAS VALENTINE 234-7839
- 515 DAVIS RASTUS 234-0481
- 515½ VACANT
- 516 COTTINGHAM JAMES E
- 520 VACANT
- 526 HILL MADELINE
- 527 WYATT EDWIN T 233-8367
- 528 ABERNILLA BARBARA
- 530 COMAGON SANTIAGO 234-8649
- 531 GANES REBECCA MRS
- THRASH SANDRA
- IRVING ST INTERSECTS
- 605 DU QUETTE BEATRICE MRS • 239-4940
- 610 JOHNSON MANNIE B MRS •
- 611 SAMORA METERIA MRS 232-5214
- 619 RAMOS ANGEL • 233-2500
- 620 VACANT
- 622 MOTLEY JUSTIN N
- 633 REED OSCAR F 234-0548
- 635 VACANT
- 637 MC ALLISTER CHARLES
- 639 STEVENS MARIA MRS 233-1749
- JULIAN AV INTERSECTS
- 703 RODRIGUEZ FRED 234-7882
- 705 DELGADO RALPH A 234-2374
- 711 RAMIREZ EUSEVIA MRS 232-5416
- 715 LOPEZ MARIA MRS
- 721 MENDOZA ABR C • 239-2511
- 727 LOONEY MARY R MRS
- 728 PONCE DAVID A 239-2825
- 730 GUTIERREZ MARIO C
- 735 HERNANDEZ BERNARDINO 232-0426
- 740 PARKER SAML •
- 741 ARSOLA MARCILINO

---KEARNEY AV INTERSECTS

- LOGAN AV INTERSECTS
- 917 VACANT
- 921 LOZANO OCHOA D
- 922 FORD WHOLESAL CO INC (WHSE)
- 927 MUNOZ HOPE MRS
- NATIONAL AV INTERSECTS
- 1005 VACANT (1005-1011)
- 1020 VACANT
- 1028 OSON VICTORIO 234-3045
- 1032 ORTEGA SERAFINO F • 239-5564
- NEWTON AV INTERSECTS
- 1121 SAN DIEGO GAS & ELECTRIC (CONSTN OFC YD)
- MAIN ST INTERSECTS

DIAMOND CT -FROM 700 DIAMOND ST WEST

DIAMOND ST -FROM 4700 OCEAN BLVD EAST

- 605 OCEAN PARK LODGE HOTEL APTS 488-1777
- HOSKEN JACK
- 610 PATTI'S PACIFIC HOTEL 488-2763
- ALLINGHAM HOWARD L
- 624 VACANT
- 626 VACANT
- 628 BOUGHTON DONALD F • 488-1949
- 630 BRALEY VIRGINIA 488-0737
- 630½ STARR MICHL 488-1676
- 632 WREDEN APARTMENTS 488-9820
- HUNT CHARLES W 488-2012
- 634 KEPLER SAML 488-8464
- 636 DEVINE ROBT T

- 638 PEEKEN MICHL
- 640 WREDEN CARL • 488-9820
- 702 ROSS MOTEL APARTMENTS 488-1568
- VACANT
- 703 VACANT
- 704 PETERSON R S
- 705 VACANT
- 706 VACANT
- 708 ROSS ROSE E MRS • 488-1568
- 710 PATTI JOSEPH G 488-1942
- 712 PATTI JOHN 488-8652
- 714 DOLPHIN MOTEL 488-3770 KAUFMAN HERMAN
- 715 LEONARD BLANCA MRS • 488-0254
- 716 DECKER DICK 488-3371
- 718 VACANT
- 720 LOY LESLIE D 488-3770
- 722 D & D MOTEL APARTMENTS 488-0703
- LEWIS JOHN
- 724 PEERSON BONNIE
- 726 WATSON JIM
- 728 WOOTEN GEORGIA E 488-1897
- 728½ NO RETURN
- MISSION BLVD INTERSECTS
- 810 CORDONADO APARTMENTS VACANT
- 810½ VACANT
- 812 LALIBERTE MARTIAL L 488-2566
- 813 BROCK ROBT C 488-6945
- 814 VACANT
- 815 VACANT
- 816 SAFFELL GERALD E
- 816½ MORTON KARL A 488-5589
- 819 CARSON DORIS W MRS • 488-4725
- 820 RENNIE JOHN W 488-1587
- 821 DANIELSKI HARRY R •
- 822 COLLINS THOS 488-1922
- 825 BRUNELLE CHARLES E 488-4093
- 826 VACANT
- 827 VACANT
- 828 VICKERS MARGT A
- 829 FRANKLIN EDW H 488-0482
- 830 ECKHOFF JANIE M MRS • 488-7656
- 831 PATE EUG G
- 832 VACANT
- 834 GRUBBS LARRY L 488-5389
- 834½ VACANT
- 835 HOPF CARL G • 488-8222
- 836 VACANT
- 835½ MLECZKO ROBT J 488-8508
- 838 VACANT
- 841 BAKER JOSEPHINE 488-9783
- 841½ DAWSON M H
- 842 CHADDOCK MARGT M MRS 488-2437
- 843 STONE DON
- 844 AGNER KENNETH 488-2269
- 845 LYNCH MAMIE MRS
- 846 PALOMA PETE
- 847 SALZMAN JAMES
- 849 NO RETURN
- 851 VACANT
- 853 CONRAD LOUIS
- 854 RATHBUN CLARENCE E JR • 488-4231
- 855 VACANT
- 857 PERSON CLARENCE
- 858 VACANT
- 858½ VACANT
- 859 VACANT
- 860 HARRISON HOWARD G • 488-0836
- 861 VACANT
- 862 VACANT
- 863 VAN CAMP MARILYN
- 865 BENENSON HAROLD A 488-6482
- 867 VACANT
- 868 BESSE ARTH 488-2951
- 871 HOYT MICHL E 488-7750
- 873 VACANT
- 874 KETTENHOFEN ANGELA MRS 488-9025
- 875 ROTH PAUL
- 876 VACANT
- 877 VACANT
- BAYNARD ST INTERSECTS
- 902 VACANT
- 904 BLAKLEY WM F 488-8513
- 905 CONDON JENNIS MRS • 488-0085
- 906 RYAN SARAH M MRS 488-1862
- 908 KUCZKOWSKI JAMES F 488-7952
- 909 YOUNG WINIFRED MRS 488-4271
- 910 VACANT
- 911 YOUNG GLENN M • 488-4271
- 912 CONIBEAR HAROLD
- 914 NORMAN CARL 488-4858
- 914½ VACANT
- 915 VACANT
- 919 DITTNER WALTER A 488-0286
- 920 JACKSON STELLA W MRS • 488-6507
- 927 CLAMP BETTY K MRS 488-4211
- 928 JOHNSTON WM V • 488-7398
- REAR FLETCHER LILLIE T MRS 488-7398
- 929 CRYNS BERTHA MRS 488-4819
- 931 MC GRATH IRENE B MRS 488-0786
- 935 LOVELL ETHEL L MRS • 488-6926

- 936 TATE ELLIOTT 488-2651
- 941 SHUMAKER LOLA M MRS 488-1458
- 943 GREGG GEORGIA I 488-5049
- 944 FIELDS JOSEPH C • 488-9015
- 945 WISEMAN SOPHIA E MRS 488-6708
- 947 ADAMS VERONICA A 488-8939
- 949 STRASSER HERBERT J 488-7776
- 951 BRYER IRA A 488-7082
- 952 VACANT
- 953 FOSTER THEO C 488-5682
- 954 BARTOLINI NORMAN MRS 488-7470
- 955 MARSHALL JEAN S MRS 488-2027
- 955½ COWAN ROBT W 488-0382
- DAVIN ETHEL F MRS
- 956 WEBER MARGT L MRS
- 959 DONNELLY EDW J • 488-7850
- 960 ASHER MABEL D MRS 488-3404
- 961 BROWN EDDIE MRS
- 962 HUGHES ROLLIN W 488-6971
- 963 VACANT
- 965 VACANT
- 971 FOX ARCHIE G 488-2960
- 973 VACANT
- 975 GIBSON ANTONETTE MRS
- CASS ST INTERSECTS
- 1013 ALLEN JOYCE BEAUTY SHOP 488-6236
- 1013½ PERRY IRENE K MRS 488-1706
- 1015 KELLY EDW C 488-7911
- 1017 BLUE PACIFIC BEACH APARTMENTS 488-6880
- WOLLESEN JOHN C 488-6880
- 1019 VACANT
- 1021 PHILLIPS ROBT J 488-4525
- 1023 RISPIN MICHL J 488-9788
- 1025 VACANT
- 1027 THOMPSON MARY MRS
- 1029 O'NEILL BARBARA M MRS 488-9715
- 1031 CARLSON JOHN 488-4503
- 1033 STEFFES BURTON P 488-7482
- 1035 EMERY JULIA A MRS 488-3046
- 1037 IRWIN MYRTLE V MRS 488-4604
- 1039 VACANT
- 1041 PAXTON GRACE W MRS 488-1340
- 1043 REITER MICHL 488-6973
- 1045 WRIGHT ALF W 488-1678
- 1047 VACANT
- 1050 POLLACK CAROL L 488-7481
- 1051 ALEXANDER IDA M MRS 488-5639
- 1052 COSBY LEE
- 1053 VACANT
- 1054 VACANT
- 1057 BEAUMONT HULDA L MRS • 488-2663
- 1058 SOLBACH EDNA MRS
- 1062 VACANT
- 1064 DANIELSON ERIC G 488-1481
- 1065 ROSELL FRANK G 488-2651
- 1067 CHAPMAN DAVID J 488-5495
- 1069 JONES FLORENCE L MRS 488-0433
- 1070 SANCHEZ MIKE •
- 1070½ STEVENSON FRANK
- 1071 ARDDIN HARRISON J
- 1076 FLEMING NELLY M MRS • 488-0930

---DAWES ST INTERSECTS

- 1108 GARMAN QUENTIN P REV 488-4956
- 1111 LEWIS NORMA A MRS • 488-3032
- 1116 BURRIS DOROTHY P MRS • 488-6227
- 1118 FOWLER WM W • 488-5454
- 1119 BOLTE LEWIS F • 488-2532
- 1122 VACANT
- 1127 MEYER ARTH F • 488-5777
- 1132 WARD LARRY V • 488-6710
- REAR POWERS SHERBURNE M 488-1712
- 1133 PHILLIPS FRIEDA MRS • 488-1894
- 1140 AYERS BRUCE A • 488-6107
- 1141 SNYDER EDW B • 488-6984
- 1147 BROWN VICTOR W • 488-6673
- 1148 GRAY DANL L • 488-9737
- 1154 PAXTON PATK
- 1158 MENZE ERNEST U 488-7231
- 1159 WITT MARGT I MRS • 488-4564
- 1162 PEASE HOWARD M 488-7913
- 1165 DRAGILA CARL C • 488-9112
- 1175 FARRER EDGAR E 488-6197
- 1176 DREW ROBT M • 488-6012
- EVERTS ST INTERSECTS
- 1202 TURNER WOODROW • 488-5213
- 1203 WINCHELL IRA G • 488-2396
- 1211 NOVAK FRANK A • 488-4302
- 1212 SCOTT FRANK P • 488-9031
- 1219 PECK LEROY W • 488-9037
- 1220 MINEO DOMINIC
- 1227 WALTERS REGINALD L • 488-2280
- 1228 JOHNSON ALVIN
- 1235 HJLS VERN • 488-6298
- 1236 BEMENT LORAN D • 488-8931
- 1243 WATHAM MARY V MRS • 488-1275
- 1244 BRISENDINE MINNIE L MRS • 488-3668

EVANS ST S 1966

394

EVANS ST S--CONTD

1007 COLMENERO FRANCES MRS 234-5991
1011 TORRES RAMONA MRS
1012 VILLANUEVA PEDRO A PHYS 234-5322
1014 BUTCHER FRANK • 239-1707
1014 1/2 A GLASS E WARREN
1014 1/2 B VACANT
1015 HURTADO ADOLPH T 233-7092
1017 VACANT
1019 ALVAREZ FRANK
1021 AGUIRRE MAGDALINA MRS
1023 MONTIJO ANTHONY J 233-3790
1027 CAMACHO GUADALUPE 239-6552
1028 CARAVANTES ANGEL • 239-4621
1031 CONTERAS JOSEPH G 239-6408
1032 ZAVALA FELIX 239-3589
1035 BIDAL ALF L 239-6307
1045 CARRASCO CANUTO
---NEWTON AV INTERSECTS
1102 RAMIREZ MANUEL C 233-8755
1107 BEATRIZ GIL 234-6893
1115 VILLA FLORENCIA
1129 LYON JAMES D • 232-8763
---MAIN ST INTERSECTS

EVELYN ST -FROM 6750 BROADWAY NORTHEAST 190

1024 MOSER NELL C MRS • 264-2723
1045 ROGALA FRANCIS • 264-6076
1052 WATERHOUSE FLORENCE B MRS •
1112 NO RETURN
1129 OTTO FRANK E • 264-1388
1134 WHITE OLIVER W • 264-7563
1141 ROBLES JULIAN • 264-9114
1207 VACANT

EVERETT AV -FROM 150 S EVANS 18

2105 SMITH CLARENCE • 232-3931
BRADLEY JOANN MRS
2111 NO RETURN
2117 VACANT
2121 DEMERY ADELLE H MRS
2123 DAVIS WM 239-8231
2124 JONES WARREN H
2126 WILLIAMS AMELIA C MRS 233-3607
2127 NOBLES BENJ J • 232-8493
2135 REYNOLDS INEZ MRS • 233-6898
2137 GRAYSON RACHEL MRS 232-2654
2137 1/2 SAMPSON CHARLES
2138 BROWN GEO E • 239-4678
2143 MC GEE ROBT
2144 CLINTON CALLIE MRS • 232-5440
2149 BRYSON SPACIE M MRS • BRYSON CURTIS
2150 FORTUNA FRANK J 239-7626
2155 LOCKHART VICTORIA MRS • 232-0652
2163 ROBLES MARIA L MRS • 239-7442
2163 1/2 KEELEY CLIFFORD
2171 FRAZIER NOAH 239-2400
2173 WILLIAMS ESSIE S MRS 232-3537
2177 VACANT
REAR VACANT
2187 PITTS NAPOLEON L • 239-6752
2191 BANKS LEWIS R 232-0691

EVERGLADES AV -FROM HYDE PARK DR EAST 1 SOUTH OF JACKSON DR 246

7111 WINKLE A DEAN • 460-2897
7118 RHILE JOSEPH E • 466-4321
7125 SHELburne DARRELL W • 465-1818
7132 ALFELD LEWIS 469-7621
7139 CAMERON STANLEY E • 469-9236
7174 THOMAS GUY H JR • 460-2550
7175 WARREN BAILEY B • 466-6297
7185 FRANZEN EDW J • 469-2904

EVERGREEN AV (PO IMPERIAL BEACH)-FROM 15TH-E 1 S OF ELM AV (FOR OCCUPANTS SEE SUBURBAN DIRECTORY) 252

EVERGREEN ST -FROM TALBOT NORTH 2 WEST OF ROSECRANS 119

1010 ROBINSON EARL H • 223-3824
1020 TOMLINSON JOHN A 222-0053
1026 SARDINHA MANUEL • 222-8307
1034 HANCOCK HAROLD L 222-7985
1040 PLACIDO JOHN • 223-6096
1046 CARDOZA MANUEL • 223-6436
---TRUMBULL ST INTERSECTS
1052 SOUZA MANUEL • 223-3608
1084 ROSE JOSEPH D • 222-8109
1092 OLIVER MANUEL F • 222-8912
1098 AZEVEDO DOMINGO S • 223-8494
---CANON ST INTERSECTS
1135 FERNANDES JULIA MRS • 223-0694
1137 PERRY HELEN C MRS 223-8647
1140 SAINT AGNES CATHOLIC CHURCH 223-3955
HANLEY ANDREW W REV
1145 SAINT AGNES KINDERGARTEN • 224-1637
1154 CORREIA MANUEL S • 224-5356
1175 VACANT
1178 SOUZA MANUEL •
---BYRON ST INTERSECTS
---CARLETON ST INTERSECTS
1204 CORREIA EDW J • 222-1676
1260 HENRIQUE MANUEL P JR 223-6251
---DICKENS ST INTERSECTS
1304 NEVES MANUEL 222-8394
1314 VACANT
1315 VACANT
1317 VACANT
1318 SOUSA ANTHONY 223-6542
1321 WERTZ WM K 222-1057
---EMERSON ST INTERSECTS
1350 CARDOZA LIONEL M • 222-4876
1360 FARIA MOSES • AC4-1475
1376 MAURICIO BELCHIOR A 222-7496
---FENELON ST INTERSECTS

---GARRISON ST INTERSECTS 35

1421 MONISE EMILY L 222-3733
1466 O'GARA THOS P • 223-7754
1469 TEJEDAS RAY V 224-2398
1470 VOLKE KATE MRS •
---HUGO ST INTERSECTS
1513 VACANT
1526 COLPITTS FRANK C • 222-6185
---INGELOW ST INTERSECTS
1561 MEDICO RUSSELL R 222-6134
1563 CLARK HARLAN S
1565 CARAMAGNO FRANK J • 222-3218
1566 WELK EDMUNDA H MRS • 223-7375
1661 MASON FRANK 222-3772
1663 MASON FRANK M
1665 VACANT
1674 NASCIMENTO TIAGO • 222-7461
---JARVIS ST INTERSECTS
1711 SENIOR TERRY J 222-7763
1713 RYAN BEATRICE C MRS • 222-4179
1715 TRIPLETT DAN L 222-4552
1717 NO RETURN
1720 VACANT
1728 NICEWANDER PAUL •
1770 EVERGREEN VILLA 223-1592
1 DE BRODT DONALD G
2 BARRETT EDWIN G 222-3508
3 CRAMPTON MARION M MRS
4 GILBERT EUG G 223-1592
5 TOOKER MARGT B 223-8845
6 MALAN C
7 VACANT
8 MILLS EDITH V
9 CRABLE CHRISTINE
10 KELLY A J 222-4632
MERRIFIELD ROGER 224-2165
12 ANDERSON A
13 TOBIAS HELEN C MRS
14 DAWSON GLADYS MRS 222-1317
15 WALL LORRAINE MRS
16 SMITH CHARLES 222-6530
17 HELSCHER JACK G
18 HOLMES GUS S
19 DENTON WM S
20 ROBERTSON MILDRED A 223-8069
21 VACANT
22 VACANT
23 BREWER MILDRED MRS 222-2533

24 BURNE STANLEY 222-5313 STREET CONTINUED

1775 LUIS JOSE A 222-5858
1823 NAYFACK PATRICIA A MRS • 223-7322
1829 MARINO LAWRENCE L •
1855 FREER CHARLES H • 224-1815
1863 MARSHALL ROBT W • 222-0818
1881 LIMBACH LAURENCE M • 222-6101
1891 URNER MILTON J • 222-7684
---MAC CAULY ST INTERSECTS
---QUIMBY ST INTERSECTS
2021 POURADE RICH D F • 222-8546
2025 THRIG DARRELL L • 223-3907
2060 EMERY FRANK S 224-5088
2061 WILSON JAMES D • 223-6346
2075 MERRITT HOWARD M • 223-5094

---TENNYSON ST INTERSECTS 33

2110 TURNER GEO R • 222-7511
2111 HAGE WILLARD B JR • 223-3383
2125 FORWARD LENORE H MRS • 223-3655

---UDAL ST INTERSECTS

2255 BUTLER CORNELIUS P 224-5993
2305 HOLMAN JOHN C JR • 224-6064
---XENOPHON ST INTERSECTS
2322 STALDER FRED C • 223-0048
2355 LEVERICH EDW B • 223-0307
2356 SOMMER WM E • 223-1580

---ZOLA ST INTERSECTS

2409 GURNEY RICH D H • 223-6287
2424 FISHER HARVEY D • 224-5417
2425 HUNTINGTON BEN • 223-6515
---BROWNING ST INTERSECTS
2504 BLACK ALF C • 222-5051
2505 SHARP FRED • 223-0248
2524 RUNYON CHARLES R • 222-8991
---CURTIS ST INTERSECTS
2555 TEUDT GERALD C 223-7423
2572 O'DONNELL MARY G MRS • 224-5208

---DUMAS ST INTERSECTS

2606 GIBSON FRANK A • 223-1382
2607 CORD LOUISE B MRS • 223-3352
2628 WIGGINS SHELBY • 224-5444
---ELLIOTT ST INTERSECTS
2671 LEISHMAN EDWIN W • 223-7543
2672 FARMER ANNETTE MRS • 224-5247
---FREEMAN ST INTERSECTS
2703 HAMILTON NORA P MRS • 224-5878
2704 ANDERSON GUSTAVE E • 222-6171

---GOLDSMITH ST INTERSECTS

---HOMER ST INTERSECTS
2751 EHMCKE LETA G MRS • 224-3056
2858 CHAMBERS JOHN S • 223-3300
2870 SCHIPPER LOUIS B • 222-8996
---JAMES ST INTERSECTS
2922 PETERSON ERNEST E • 222-3611
2932 ROSS JACK S • 222-7953
2957 WATSON JOHN A • 224-5443
2960 SHRUM CHARLES M • 223-6660
2968 DIX DONALD M • 223-9646
2976 FOX HATTIE L MRS • 223-3059

---KINGSLEY ST INTERSECTS 31

3011 TRASK GROVER C 223-0749
3014 LEONHARD KARL E • 222-2702
3024 LEISZ WALTER P • 222-2487
3031 WITMER M KENDRICK • 223-7202
3041 SHEPARD RICH D • 224-5157
3048 LEWIS AUGUSTUS T • 224-5441
3054 GOODBROD JACOB C • 224-5794
3062 GRAHAM JOHN C • 222-6785
3068 PALICH JOSEPH •
3071 HALLWARD MICHL 222-4756
3074 GROMAN JOHN M •
3075 LUCAS SALVADOR M • 223-0712
3078 KNOTH RICH D C 222-8751
3085 WRIGHT AVALON F • 222-2798
3086 GLEASON CURTIS A • 223-8738
3092 HARVEY HUGH S • 223-1212
3096 LIGHT RUSSEL H •
3106 DUNNE JAMES R • 222-3130
3111 OLIVEIRA ANTONIO P • 223-6884
3114 MC INNIS JOHN W • 223-9857

EVERGREEN ST N -FROM 3200 MADRID NORTH AND EAST 31

---LYTTON ST INTERSECTS

EVANS ST S 1966

393

EUCLID AV--CONTD

4551 BLACK BREECE R • 583-5477
 4553 CUNNINGHAM JACK C • 582-7077
 4554 DOYLE RICH D • 281-8951
 4561 BROWN WM E JR • 582-1776
 4562 COVER FRED D • 281-9673
 4571 WOOLERY MARION K MRS • 583-4931
 4572 SOLLID KJELL • 282-8346
 4580 RESNER HAROLD R • 284-7506
 4581 NICHOLSON J FRED • 583-5622
 4588 TOUSSAINT WM C • 284-2173
 4589 POLZER CHARLES W • 583-4896
 4593 CHAMBERS WM D • 583-4620
 4594 JACOBSON MORRIS • 281-6751
 ---MADISON ST INTERSECTS
 4606 VIDRA ARMOND R • 284-7367
 4611 CARRICO WM J • 583-5899
 4614 VOLZ WM E
 4621 CARLISLE ROBT J • 583-5900
 4624 MARTIN RICH D N • 281-4522
 4633 MC MANUS JOHN J • 582-4274
 4634 HUNT KATH MRS • 281-1249
 4644 DIXON PAUL W • 583-8746

EUCLID AV S -FROM 5058 IMPERIAL AV SOUTH

102 VALENCIA PARK REXALL DRUGS 264-3129
 110 RICHARDS HARDWARE 264-3330
 203 VARGAS JUAN H • 262-8460
 210 SAINT ANDREW'S PRESBYTERIAN CHURCH 264-0455
 211 LYONS MILDRED • 262-5759
 221 MUNOZ IGNACIO L • 264-4671
 231 BURTON TED R • 262-5575
 241 WAGER RUTH •
 303 ESPY CECIL E • 264-7442
 311 SMITH WHEELER •
 321 WEBBER DAVID E • 264-0972
 333 WALKER THOS E • 264-9067
 345 HAYS THOS E •
 403 GANAWAY ERNESTINE 262-2917
 411 RICHARDSON RICKY
 421 COLLINS FREDDIE L • 264-7732
 431 MULLEN MC KINLEY •
 441 HARRIS KENNETH V •
 451 DUSON CHESTER • 262-1872
 461 MC ELRAY EDW •
 471 BELL SAMMIE L • 262-1727
 ---TRINIDAD WAY BEGINS
 615 MC FADDEN ALONZO • 262-1250
 799 BROWN'S BILL SIGNAL SERVICE SERV STA 264-9739
 860 ABBOT'S MOBIL SERVICE GAS STA 264-0067
 945 VACANT
 1045 WISE ALBERT 262-6870
 1305 BATTLE JAMES W JR • 262-9237

EUGENE PL -FROM E MOUNTAIN VIEW DR EAST 1 NORTH OF ARTHUR AV

3509 LILLY RAY C • 284-7258
 3515 HAMPTON WM P •
 3519 CANEDO MANUEL H • 281-6103
 3520 EMORY ALAN F • 283-8631
 3521 THOMPSON ALICE MRS • 282-5923
 3523 GAFFNEY MILDRED E MRS • 284-3040
 3525 WALTER ROBT E
 3531 GILES RUSSELL S • 284-0950
 3532 PODALL RUTH MRS • 281-4957
 3535 WHITING MARGUERITE G MRS • 283-3823
 3536 GOSET VAL L • 284-1873
 3540 LONG CALVIN J • 282-9343
 3548 MONTGOMERY ROY L • 281-4047
 3553 EDWARDS IRENE E MRS • 282-9565
 ---RAYMOND PL BEGINS
 3603 MORRISON CORA L MRS • 284-2011
 3609 HARRIS ROBT • 282-2977
 3612 STORDAHL PEGGY L MRS
 3615 ADKINS FOSTER M 284-0981
 3620 NO RETURN
 3621 VACANT
 3623 PETERSCN KENNETH E 283-4339
 3624 CARTER LILLIE M MRS
 NIVUS PAUL W
 3627 HASTI ENOCH M • 284-1631
 3628 ROWLEY GLEN L

3636 WILLIAMS HENRY • 284-1638
 3639 BLOEMERS MICHL 281-0456
 3640 NO RETURN
 3643 BLAKLEY ETHEL L MRS • 284-7204
 3646 ORDWAY WILLIS •
 3650 FASO JOSEPH G • 284-6612
 3655 WEYMILLER JOHN T • 284-4622
 3656 PARKER FLORENCE E • 284-1465

EUREKA ST -FROM 2 BLKS SOUTH OF 5700 GAINES SOUTH

1070 CARPENTER ELIZ MRS 295-5476
 1093 HIGHBURGER RONALD
 1094 WILLIAM F C 298-3626
 1121 DE COURSY FRANK C • 296-4277
 1127 NEWMAN RAY C • 295-3816
 1144 FLETCHER DONN P • 295-8563
 1144 1/2 PRASS ADELE
 1147 MURRAY CAMPBELL • 296-4266
 ---RILEY ST INTERSECTS
 1204 CZEGENY GABOR 298-8750
 1206 JARDIN JOE C
 1229 VACANT
 1230 UNANDER RONALD C • 296-4442
 1250 RUNYAN CLOYD B 298-1453
 1252 JOHNSON MARK 298-7321
 1254 VACANT
 1270 MORPHEW CARWITH E • 298-8748
 1274 OGNIBENE DANL F • 298-4089
 1275 WEST VIEW APARTMENTS CALVERT THOS
 1277 JINBO MASARU J 297-2027
 1279 MC DONNELL JAMES P 295-8303
 1281 VACANT
 1283 LOOKWOOD JAMES 298-4377
 1285 GALLARDO DANL L O 298-6004
 1351 SILVER TERRACE APARTMENTS
 1 NAKAMOTO WALTER 296-2297
 2 VACANT
 3 CARPENTER ALBERT 298-6912
 4 WELCH MIKE 298-9401
 5 KUEPPER KURT
 6 FOCARETA ANTHONY
 7 PIPER ROSS
 8 SHOCK JERRY
 9 RUSSELL DAVID
 10 CASON RICH D

EVANS PL -FROM 3751 5TH AV SOUTH

503 CORSER MARGT M 295-4041
 505 RONEY ELIZ U MRS 296-6379
 510 LA CASA HERMOSA
 1 YOUNG RUTH M MRS 295-9293
 2 MC DONALD HELEN MRS 298-0102
 3 BURKE ARTH P 295-0102
 4 DOWNEN REBA MRS 296-2820
 5 HUMPHRIES ALICE MRS
 6 MC KINZIE EVELYN A 298-7517
 7 HAMILTON HELEN K MRS 296-2287
 8 VACANT
 515 CRAGG HERBERT
 516 NO RETURN
 517 MYERS BERYLE 297-1324
 519 VACANT

EVANS ST -FROM COMMERCIAL NORTH 1 EAST OF 27TH

5 GRAY ADELLA MRS • 233-1466
 11 RICHARDSON RICH D L • 233-3578
 19 DOBBS NADINE M MRS • 232-3297
 22 BOWMAN WILLA MRS 239-2814
 29 HARRIS ROBT • 239-6713
 31 HARRISON EDW
 33 VACANT
 34 DIXON HATTIE B MRS • 239-3184
 36 MOORE DONALD O • 239-5961
 38 COLSON LINSEY • 234-1980
 ---IMPERIAL AV INTERSECTS
 109 HOLMES OLLIE H MRS 239-2424
 111 VACANT
 115 BROWNING HENRY 239-7424
 115 1/2 BURNS ANNIE L MRS 232-8965
 116 APARTMENTS
 1 WYNN CLYDE A
 2 ESTER RALPH E BE4-4920
 3 NOLEN MAMIE J MRS
 4 BUTLER LINDSAY

119 VACANT
 121 BOONE GARNETT C MRS 234-1310
 127 VACANT
 136 WILLIAMS MARGT MRS • 239-5334
 137 CROOKS ROBT T 234-4803
 WINSTON ROSALIE MRS
 137 1/2 VACANT
 147 BLAKELY WESLEY A • 233-3247
 ---L ST INTERSECTS
 212 BURRIS E BOUNDS GARAGE AUTO REPR BE9-4416
 215 FISHER ELMER • 232-5834
 219 EPPS ELOISE P MRS • 232-8023
 231 HAYES ROBT

EVANS ST S -FROM COMMERCIAL AV SOUTHWEST

105 VACANT
 109 VACANT
 115 HOSKIN MORGAN •
 119 CALLIAN DANL
 121 PERRY JAMES JR
 ---EVERETT AV INTERSECTS
 212 MAYWEATHER HERBERT
 217 BRADLEY EVA R 239-5579
 220 NO RETURN
 222 BUTLER NINEVAH F MRS 232-7821
 222 1/2 BANKS ROBT 233-0978
 223 CROSBY JAMES A 239-6577
 225 PETTIGREW RODERICK L •
 232 BAILEY MARY J MRS
 238 RANSOME SAM
 ---FRANKLIN AV INTERSECTS
 315 WILLIAMS JAMES • BE9-5487
 316 MEDINA FRANCISCO A • 239-2463
 327 VACANT
 330 WASHINGTON CYNTHIA MRS 232-2702
 331 BURNS IDA N MRS • 233-1049
 ---HARRISON AV INTERSECTS
 ---OCEAN VIEW BLVD INTERSECTS
 417 NUNO MANUEL • 234-2454
 419 GOMEZ ANDREA MRS 232-8012
 429 BANKETT CLELLMILLER 232-5663
 436 SIMMONS ROY
 510 SMITH HERBERT JR • 232-3561
 516 GONZALES APOLONIO • 232-1780
 521 LAWRENCE VERTNA MRS
 526 VASQUEZ RUDY
 526 1/2 VACANT
 527 JONES SUE MRS
 529 GONZALES JOSEPHINE MRS
 530 DAVIS LILLIE
 DAVIS LUCILLE MRS
 ---IRVING AV INTERSECTS
 530 1/2 DAVIS JOE L
 544 EDWARDS' MARKET GRO 232-9458
 604 CORNEJO ANDRES
 605 NO RETURN
 612 DUERSON WM T 239-7882
 615 VACANT
 618 ADAMS THEO A • 239-0650
 621 VACANT
 624 BURGUENO ALFONSO
 627 FAGANS GEO 232-2302
 629 VACANT
 630 IBARRA SOCORRO MRS 233-8396
 636 TAYLOR MARGT MRS 234-0517
 638 BROWN MAMIE
 ---JULIAN AV INTERSECTS
 710 SIMETH CHARLES L
 721 ZOLLICOFFER TROY
 722 CRUZ JOSEPH ROMERO GEO
 730 LESSA ROSE MRS • 239-8849
 731 MONTEJANO GUADALUPE O MRS 233-8393
 735 LUNA ROBT
 740 COLLINS KATIE MRS 239-0043

---KEARNEY AV INTERSECTS
 ---LOGAN AV INTERSECTS
 832 VACANT
 832 1/2 VACANT
 905 VACANT
 907 VACANT
 917 ART'S AUTO SERVICE REPRS
 925 GOMEZ JESUS MRS 234-7057
 925 1/2 VACANT
 REAR BERRYMAN REASE •
 REAR BERRYMAN JOSEPH E 239-1504
 928 JAMES FRANK T
 NICKELBERRY ELONIA MRS • 233-3966
 ---NATIONAL AV INTERSECTS

EVANS ST S 1966

394

EVANS ST S--CONTD

1007 COLMENERO FRANCES MRS 234-5991
1011 TORRES RAMONA MRS
1012 VILLANUEVA PEDRO A PHYS 234-5322
1014 BUTCHER FRANK • 239-1707
1014 1/2 A GLASS E WARREN
1014 1/2 B VACANT
1015 HURTADO ADOLPH T 233-7092
1017 VACANT
1019 ALVAREZ FRANK
1021 AGUIRRE MAGDALINA MRS
1023 MONTIJO ANTHONY J 233-3790
1027 CAMACHO GUADALUPE 239-6552
1028 CARAVANTES ANGEL • 239-4621
1031 CONTERAS JOSEPH G 239-6408
1032 ZAVALA FELIX 239-3589
1035 BIDAL ALF L 239-6307
1045 CARRASCO CANUTO
---NEWTON AV INTERSECTS
1102 RAMIREZ MANUEL C 233-8755
1107 BEATRIZ GIL 234-6893
1115 VILLA FLORENCIA
1129 LYON JAMES D • 232-8763
---MAIN ST INTERSECTS

EVELYN ST -FROM 6750 BROADWAY NORTHEAST 190

1024 MOSER NELL C MRS • 264-2723
1045 ROGALA FRANCIS • 264-6076
1052 WATERHOUSE FLORENCE B MRS •
1112 NO RETURN
1129 OTTO FRANK E • 264-1388
1134 WHITE OLIVER W • 264-7563
1141 ROBLES JULIAN • 264-9114
1207 VACANT

EVERETT AV -FROM 150 S EVANS 18

2105 SMITH CLARENCE • 232-3931
BRADLEY JOANN MRS
2111 NO RETURN
2117 VACANT
2121 DEMERY ADELLE H MRS
2123 DAVIS WM 239-8231
2124 JONES WARREN H
2126 WILLIAMS AMELIA C MRS 233-3607
2127 NOBLES BENJ J • 232-8493
2135 REYNOLDS INEZ MRS • 233-6898
2137 GRAYSON RACHEL MRS 232-2654
2137 1/2 SAMPSON CHARLES
2138 BROWN GEO E • 239-4678
2143 MC GEE ROBT
2144 CLINTON CALLIE MRS • 232-5440
2149 BRYSON SPACIE M MRS • BRYSON CURTIS
2150 FORTUNA FRANK J 239-7626
2155 LOCKHART VICTORIA MRS • 232-0652
2163 ROBLES MARIA L MRS • 239-7442
2163 1/2 KEELEY CLIFFORD
2171 FRAZIER NOAH 239-2400
2173 WILLIAMS ESSIE S MRS 232-3537
2177 VACANT
REAR VACANT
2187 PITTS NAPOLEON L • 239-6752
2191 BANKS LEWIS R 232-0691

EVERGLADES AV -FROM HYDE PARK DR EAST 1 SOUTH OF JACKSON DR 246

7111 WINKLE A DEAN • 460-2897
7118 RHILE JOSEPH E • 466-4321
7125 SHELburne DARRELL W • 465-1818
7132 ALFELD LEWIS 469-7621
7139 CAMERON STANLEY E • 469-9236
7174 THOMAS GUY H JR • 460-2550
7175 WARREN BAILEY B • 466-6297
7185 FRANZEN EDW J • 469-2904

EVERGREEN AV (PO IMPERIAL BEACH)-FROM 15TH-E 1 S OF ELM AV (FOR OCCUPANTS SEE SUBURBAN DIRECTORY) 252

EVERGREEN ST -FROM TALBOT NORTH 2 WEST OF ROSECRANS 119

1010 ROBINSON EARL H • 223-3824
1020 TOMLINSON JOHN A 222-0053
1026 SARDINHA MANUEL • 222-8307
1034 HANCOCK HAROLD L 222-7985
1040 PLACIDO JOHN • 223-6096
1046 CARDOZA MANUEL • 223-6436
---TRUMBULL ST INTERSECTS
1052 SOUZA MANUEL • 223-3608
1084 ROSE JOSEPH D • 222-8109
1092 OLIVER MANUEL F • 222-8912
1098 AZEVEDO DOMINGO S • 223-8494
---CANON ST INTERSECTS
1135 FERNANDES JULIA MRS • 223-0694
1137 PERRY HELEN C MRS 223-8647
1140 SAINT AGNES CATHOLIC CHURCH 223-3955
HANLEY ANDREW W REV
1145 SAINT AGNES KINDERGARTEN • 224-1637
1154 CORREIA MANUEL S • 224-5356
1175 VACANT
1178 SOUZA MANUEL •
---BYRON ST INTERSECTS
---CARLETON ST INTERSECTS
1204 CORREIA EDW J • 222-1676
1260 HENRIQUE MANUEL P JR 223-6251
---DICKENS ST INTERSECTS
1304 NEVES MANUEL 222-8394
1314 VACANT
1315 VACANT
1317 VACANT
1318 SOUSA ANTHONY 223-6542
1321 WERTZ WM K 222-1057
---EMERSON ST INTERSECTS
1350 CARDOZA LIONEL M • 222-4876
1360 FARIA MOSES • AC4-1475
1376 MAURICIO BELCHIOR A 222-7496
---FENELON ST INTERSECTS

---GARRISON ST INTERSECTS 35

1421 MONISE EMILY L 222-3733
1466 O'GARA THOS P • 223-7754
1469 TEJEDAS RAY V 224-2398
1470 VOLKE KATE MRS •
---HUGO ST INTERSECTS
1513 VACANT
1526 COLPITTS FRANK C • 222-6185
---INGELOW ST INTERSECTS
1561 MEDICO RUSSELL R 222-6134
1563 CLARK HARLAN S
1565 CARAMAGNO FRANK J • 222-3218
1566 WELK EDMUNDA H MRS • 223-7375
1661 MASON FRANK 222-3772
1663 MASON FRANK M
1665 VACANT
1674 NASCIMENTO TIAGO • 222-7461
---JARVIS ST INTERSECTS
1711 SENIOR TERRY J 222-7763
1713 RYAN BEATRICE C MRS • 222-4179
1715 TRIPLETT DAN L 222-4552
1717 NO RETURN
1720 VACANT
1728 NICEWANDER PAUL •
1770 EVERGREEN VILLA 223-1592
1 DE BRODT DONALD G
2 BARRETT EDWIN G 222-3508
3 CRAMPTON MARION M MRS
4 GILBERT EUG G 223-1592
5 TOOKER MARGT B 223-8845
6 MALAN C
7 VACANT
8 MILLS EDITH V
9 CRABLE CHRISTINE
10 KELLY A J 222-4632
MERRIFIELD ROGER 224-2165
12 ANDERSON A
13 TOBIAS HELEN C MRS
14 DAWSON GLADYS MRS 222-1317
15 WALL LORRAINE MRS
16 SMITH CHARLES 222-6530
17 HELSCHER JACK G
18 HOLMES GUS S
19 DENTON WM S
20 ROBERTSON MILDRED A 223-8069
21 VACANT
22 VACANT
23 BREWER MILDRED MRS 222-2533

24 BURNE STANLEY 222-5313 STREET CONTINUED

1775 LUIS JOSE A 222-5858
1823 NAYFACK PATRICIA A MRS • 223-7322
1829 MARINO LAWRENCE L •
1855 FREER CHARLES H • 224-1815
1863 MARSHALL ROBT W • 222-0818
1881 LIMBACH LAURENCE M • 222-6101
1891 URNER MILTON J • 222-7684
---MAC CAULY ST INTERSECTS
---QUIMBY ST INTERSECTS
2021 POURADE RICH D F • 222-8546
2025 THRIG DARRELL L • 223-3907
2060 EMERY FRANK S 224-5088
2061 WILSON JAMES D • 223-6346
2075 MERRITT HOWARD M • 223-5094

---TENNYSON ST INTERSECTS 33

2110 TURNER GEO R • 222-7511
2111 HAGE WILLARD B JR • 223-3383
2125 FORWARD LENORE H MRS • 223-3655

---UDAL ST INTERSECTS

2255 BUTLER CORNELIUS P 224-5993
2305 HOLMAN JOHN C JR • 224-6064
---XENOPHON ST INTERSECTS
2322 STALDER FRED C • 223-0048
2355 LEVERICH EDW B • 223-0307
2356 SOMMER WM E • 223-1580

---ZOLA ST INTERSECTS

2409 GURNEY RICH D H • 223-6287
2424 FISHER HARVEY D • 224-5417
2425 HUNTINGTON BEN • 223-6515
---BROWNING ST INTERSECTS
2504 BLACK ALF C • 222-5051
2505 SHARP FRED • 223-0248
2524 RUNYON CHARLES R • 222-8991
---CURTIS ST INTERSECTS
2555 TEUDT GERALD C 223-7423
2572 O'DONNELL MARY G MRS • 224-5208

---DUMAS ST INTERSECTS

2606 GIBSON FRANK A • 223-1382
2607 CORD LOUISE B MRS • 223-3352
2628 WIGGINS SHELBY • 224-5444
---ELLIOTT ST INTERSECTS
2671 LEISHMAN EDWIN W • 223-7543
2672 FARMER ANNETTE MRS • 224-5247
---FREEMAN ST INTERSECTS
2703 HAMILTON NORA P MRS • 224-5878
2704 ANDERSON GUSTAVE E • 222-6171

---GOLDSMITH ST INTERSECTS

---HOMER ST INTERSECTS
2751 EHMCKE LETA G MRS • 224-3056
2858 CHAMBERS JOHN S • 223-3300
2870 SCHIPPER LOUIS B • 222-8996
---JAMES ST INTERSECTS
2922 PETERSON ERNEST E • 222-3611
2932 ROSS JACK S • 222-7953
2957 WATSON JOHN A • 224-5443
2960 SHRUM CHARLES M • 223-6660
2968 DIX DONALD M • 223-9646
2976 FOX HATTIE L MRS • 223-3059

---KINGSLEY ST INTERSECTS 31

3011 TRASK GROVER C 223-0749
3014 LEONHARD KARL E • 222-2702
3024 LEISZ WALTER P • 222-2487
3031 WITMER M KENDRICK • 223-7202
3041 SHEPARD RICH D • 224-5157
3048 LEWIS AUGUSTUS T • 224-5441
3054 GOODBROD JACOB C • 224-5794
3062 GRAHAM JOHN C • 222-6785
3068 PALICH JOSEPH •
3071 HALLWARD MICHL 222-4756
3074 GROMAN JOHN M •
3075 LUCAS SALVADOR M • 223-0712
3078 KNOTH RICH D C 222-8751
3085 WRIGHT AVALON F • 222-2798
3086 GLEASON CURTIS A • 223-8738
3092 HARVEY HUGH S • 223-1212
3096 LIGHT RUSSEL H •
3106 DUNNE JAMES R • 222-3130
3111 OLIVEIRA ANTONIO P • 223-6884
3114 MC INNIS JOHN W • 223-9857

EVERGREEN ST N -FROM 3200 MADRID NORTH AND EAST

---LYTTON ST INTERSECTS

HARBOR DR E 1966

476

HANIMAN DR--CONTD

---MARING PL INTERSECTS
2219 NELSON WM L • 262-9596
2227 BROWNING MARION E • 264-2459
2235 FALK BERTHA MRS • 262-8759
2236 CAHREN ROLLIE L • 264-8380
2243 PRUDEN BYRON R 264-7021
2244 SCHWEIZER DOUGLAS G 262-9525
2251 HUBBARD JOHN A • 264-4713
2252 MELTZER DEAN E • 264-4625
2259 LITTLE CHARLES W • 264-5234
2267 KNOX JOHN A 264-6054
---PIROTTE DR INTERSECTS
HANNA ST --FROM 2150 GIEGER EAST
5405 YANTA RAYMOND M •
5407 STEWART SIDNEY E • 264-0672
5411 THOMAS RALPH
5412 SAN DIEGO FLOOR CO WOOD
264-4712
CHEWNING HOLLIS G • 264-4712
5415 HANSON KENNETH C •
5419 HOLMAN HERBERT A 264-8164
5420 CLARK SHIRLEY A MRS •
264-8459
5423 VESCO DONALD A 264-5298
5426 WALRATH HAROLD M
5427 TIMMS BOB E • 264-7754
5430 PEVERINI FED 264-8846
5431 RUBINO SALVADOR
5435 DAVAUULT DAVE
5436 GARY THOS M • 264-4521
5439 LONG MICHL • 262-0204
5440 ZIMMERMAN JACK A • 264-2980
5443 COOVER ROBT E • 264-8807
5444 WALTERS JAMES • 263-1302
5447 FOREST REA P • 264-0896
5448 FARRAR WAYNE E • 264-5604
5455 RIVERS ROBT 263-1255
---55TH ST INTERSECTS

HANNIBAL PL --FROM 69TH ST EAST 1 SOUTH OF CELIA VISTA DR

3939 WILSON ELLIS D •
3956 MANGELS CHARLES •
3962 HELMS ARTH R • 582-9340
3968 BRUSH HELEN H MRS • 582-8996
3972 STEPHENSON WM D • 583-0591

HANOVER ST --FROM 5400 ROSWELL NORTH

921 RODIN RAMONA MRS • 264-5920
931 LAWRENCE NEAL • 264-3423
936 VACANT
939 RUBENS DAVID 262-5190
945 VACANT
946 VACANT
947 COMBS JIM • 262-7662
951 LINTON GORDON
954 THORPE J D 262-6075
955 VACANT
960 VACANT
970 VACANT
972 LACY WM •
1002 JACKSON MORRIS K 264-3384
1004 HANSEN WM A 262-8178
1011 SERVEY JOSE V • 262-7372
1024 DRAGOOD LARRY
1029 SERVEY ALFONSO A
1035 MURAKAMI TSUYOSHI • 262-1596

HARBISON AV --FROM 7200 BLK EL CAJON BLVD SOUTH

4905 SIRUTIS FRANCES H MRS •
466-0945
4915 VACANT
4925 HUGG SIDNEY L • 466-2806
4928 WILCOX ROBT D JR • 469-3271
4930 VACANT

HARBOR DR E --FROM PACIFIC HWY AT A POINT 1/2 BLK SOUTH OF W MARKET SOUTHEAST

---KETTNER BLVD BEGINS
---5TH AV INTERSECTS
701 BULLEN PETER F SHIP BROKER
239-4465
COMMON MARKET OF CALIFORNIA
EXPORT & IMPORT 233-7583
MILLER-GRESHAM ACCOUNTING
SERVICE 233-7583
SAN DIEGO LUMBER CO WHOL
239-8131

SPERRY GYROSCOPE CO AERONAUTICAL EQUIP MFRS 232-7105

---8TH AV INTERSECTS
820 D & P TRUCK CENTER 239-2001
900 CROFTON TRUCK STOP GAS STD
232-3333
---BEARDSLEY ST INTERSECTS
CITY METROPOLITAN SEWER DIST
PUMP HOUSE NO 51
NATIONAL STEEL & SHIPBUILDING CO
239-8061
1819 VACANT
1821 VACANT
1851 VACANT
1883 MOBIL OIL CO 232-5031
1905 VACANT
---CROSBY ST INTERSECTS
1935 REPLACEMENT PARTS WAREHOUSE
AUTO ACCESSORIES 234-6746
1945 CEAZAN J N CO WHOL TIRES
239-1301
1965 MOTOR PARTS WEST 234-2154
2025 SOUTHERN EQUIPMENT & SUPPLY
CO MACHINERY DLRS 232-6123
2075 CALIFORNIA MILLING CORP
FLOUR & FEED 232-9121
---SAMPSON ST INTERSECTS
2201 SAN DIEGO GAS & ELECTRIC CO
(SUB-STAY)
2295 RICHFIELD OIL CORP WHOL
PETROLEUM 234-5171
---COLTON AV INTERSECTS
2351 STANDARD OIL CO OF
CALIFORNIA WHOL PETROLEUM
234-5111
2405 OIL FILTER SERVICE CO
239-6792
---S 28TH ST INTERSECTS
2805 HARBOR DRIVE MOBIL GAS STA
232-1938
2865 INDEPENDENT PAPER STOCK CO
PAPER DLRS 232-0596
2931 RELIANCE STEEL & ALUMINUM CO
WHOLESALE STEEL 234-2104
3375 CITY SEWAGE PLANT

HARBOR DR N --FROM PACIFIC HWY AT A POINT 1/2 BLK SOUTH OF W MARKET NORTH

565 STANDARD STATIONS INC GAS STA
232-9754
570 CRESCENT CAFE NO 2 239-0572
STAR & CRESCENT FERRY CO
239-8051
---W MARKET ST INTERSECTS
---G ST INTERSECTS
700 AMERICAN NATIONAL RED CROSS
(OFC OF FIELD DIR) 233-7244
720 FLEET LANDING PIER
INFORMATION & TICKET CENTER
239-5543
NAVY EXCHANGE SNACK BAR RESTR
820 VACANT
---BROADWAY ST INTERSECTS
937 NAVY PIER
NAVY PIER BUILDING
U S N COMMANDANT 11TH NAVAL
DIST ADMN OFC 232-3871
U S N COMMUNICATIONS STA
232-3871
U S N DEFENSE SURPLUS SLS
232-3871
U S N DIST MANAGEMENT ASST
OFC 232-3871
U S N 11TH NAVAL DIST & BASE
COMMANDANT 232-3871
U S N EMPLOYMENT OFC 232-3871
U S N REGIONAL ACCTS OFC
232-3871
U S N SUP CENTER 232-3871
U S N VETERINARY FOOD
INSPECTION DETACHMENT
232-3244
1009 BERNE'S HOFBRAU INC DIANE
SCHWEIZER V-PRES 234-1964
1050 GHIO'S SNACK BAR 239-1994
UNITED WATER TAXI CO WATER
TAXI 239-8217
1140 PORT OF SAN DIEGO PIER B
233-0181
ROOMS
1 BROWN MASSIE & ASSOCIATES W
E PUGH DIV FOOD BROKERS
234-3347
2 SHREVE & HAYS CUSTOM
BROKERS 239-8019
3 LOUDON JAMES & CO CUSTOMS
BROKERS 234-2481
3A SAN DIEGO TERMINAL & WHSE
CO (BR) CARGO HNDLRS
234-1851
4 WILKS BROKERAGE INC FOOD
BROKER 233-3207
5 STOUTD RAYMOND F IMPORTER
239-7465

5 TURECEK BOAT & IMPORT CO
IMPORTER 239-7465
6 DUNN JOHN H CO EXPORT
IMPORT FOOD GENL MDSE
234-6578
7 PORT OF SAN DIEGO (DIR OF
FINANCE)
8 PORT OF SAN DIEGO (ACGTG &
FINANCIAL PLANNING)
9 CONSUL GENERAL OF COSTA
RICA 233-7371
9 SOUTHERN CALIFORNIA
FISHERMEN'S ASSN INC WHOL
FISH BROKER 233-7371
10 VACANT
11 VACANT
12 VACANT
STREET CONTINUED
1265 SAN DIEGO UNIFIED PORT
DISTRICT
---ASH ST INTERSECTS
1271 PORT OF SAN DIEGO
(MAINTENANCE DIV)
1306 MARITIME MUSEUM ASSN OF SAN
DIEGO 239-0625
STAR OF INDIA MARITIME
MUSEUM 239-0625
1360 ANTHONY'S FISH GROTTO RESTR
234-4464
1365 PORT OF SAN DIEGO
ADMINISTRATION BUILDING
233-0181
LAWLESS & ALFORD GENL CONTR
232-6731
1500 TUNA CLIPPER MARINE BOAT
SERV 233-6431
1705 NORTH SAN DIEGO MARINE
STATION GAS STA 233-6884
1706 THEODORE'S STANDARD OIL
SERVICE STATION MARINE
PRODUCTS STA 233-6884
1804 U S BUR OF CUSTOMS (BARGE
OFC) 293-5370
2101 LUBACH'S RESTAURANT 232-5129
2201 SOLAR AIRCRAFT (ENG &
RESEARCH CENTER)

---LAUREL INTERSECTS

2505 ARNOLD'S CHEVRON GAS STA
296-1180
2701 RYAN AERONAUTICAL CO
296-6681
2710 U S COAST GUARD AIR STATION
295-3121
U S COAST GUARD RESERVE
TRAINING ARMORY
2930 GENL DYNAMICS (ADVANCED PROD
DEPT) GENL ATOMIC DIV
297-4341
3380 LOCKHEED AIRCRAFT CO
(OCEANIC DIVISION)
OCEANOGRAPHY 298-8245
LOCKHEED CALIFORNIA CO
OCEANOGRAPHY 298-8245
LOCKHEED MISSILES & SPACE CO
MFRS 298-8245
---LOWELL INTERSECTS
3440 NO RETURN
4800 U S NAVY FLEET ANTI
SUBMARINE WARFARE SCHOOL
223-8141
U S NAVY FLEET TRAINING
GROUP 223-8141
U S NAVY TRAINING COMMAND
PACIFIC FLEET 223-8141
4823 STANDARD STATIONS INC GAS
STA 223-9560
4904 SAN DIEGO COMMERCIAL FISHING
BOAT OWNERS INC BOAT
LANDING 223-9579
LAPACEK ERNEST
4960 HARBOR BOAT & YACHT CO BOAT
BLDRS REPR 223-3133
4975 WESTY'S POINT LOMA LUMBER CO
223-7111
5005 POINT LOMA SHORES MOTEL
224-3407
DRURY THOS H
5055A PERRY & HAMLIN INC INS
222-0311
5055B VAN CAMP SEA FOOD CO
224-3258
5055D BUTLER & SCHROEDER LWYR
224-2918
5055E CAVELL REALTY 223-3654
5055F BOOZ-ALLEN APPLIED RESEARCH
224-2936
5055G MASTER SYSTEM CORP
CONSULTANTS 224-1272
5055H VACANT
5055I LAREAU RICHD J & ASSOCIATES
ARCHT 222-0341
5055J WORTHINGTON RICHD E
PSYCHOLOGIST 222-6655
KINNON WM D PSYCHOLOGIST
222-6655
---SCOTT INTERSECTS

MAIN ST 1966

622

MAIN ST--CONTD

- 1694 PACIFIC RIGGING LOFT SHIP RIGGERS 239-7685
CO-PARTS AUTO ACCESS & PARTS RET
- 1699 WHITE FRONT STORES (WAREHOUSE) 239-8214
- SIGSBEE INTERSECTS
- 1706 CITY AUTO WRECKERS 234-3108
- 1709 YOUNGS MARKET CO INC WHOL LIQUOR 234-5126
- 1765 STREET & SONS AUTO WRECKING 234-8327
- 1779 HANCOCK OIL CO (BULK PLANT) SIGNAL OIL & GAS CO (FIELD OFFICE) 234-5883
- BEARDSLEY INTERSECTS
- 1800 VACANT
- 1815 SAN DIEGO GLASS & PAINT CO (WHSE)
- 1820 VACANT
- 1827 SAN DIEGO GLASS & PAINT CO 239-9251
- 1878 DWYER W N FURNITURE MANUFACTURERS 233-3742
- 1894 DWYER W N FURNITURE (WHSE)
- CROSBY ST INTERSECTS
- 1901 BAKER HARDWOOD LUMBER CO 239-4181
- 1910 CHUEY'S CAFE 239-9913
- 1930 GOODRICH M D & CO INC SCRAP MTL 239-2144
GOODRICH ON MAIN INC AERONAUTICAL SALVAGE SLS 239-2144
- 1950 VACANT
- 1990 INTERNATIONAL HARVESTER CO 232-8921
- 1991 SAN DIEGO GAS & ELECTRIC CO (SUB STA)
- DEWEY ST INTERSECTS
- 2001 MAYFAIR MARKETS (PRODUCE WHSE) 232-6817
- 2011 MARINE DIESEL & REFRIGERATION ENGINEERS INC BUSINESS ORG 234-5764
- 2013 VACANT
- 2015 HOFFER ENGINEERING CO INC INDUSTRIAL SUP WHOL 233-7281
- 2035 VACANT
- 2043 PELL MELL SUPPLY INDUSTRIAL SUP WHOL 234-9931
- 2045 GLASSON MILL & LUMBER CO 232-3151
- 2049 GOODALE C S CO MATL HANDLING EQUIP 234-6394
- EVANS ST INTERSECTS
- 2102 BAZAR INC SALES CO GENL MDSE WHOL 234-6311
- 2120 WALTER D N & E CO FL COVERINGS 239-1286
- 2140 CROOK CO (WHSE & SHOP)
- 2141 YOUNG F E CONSTRUCTION CO 234-1841
MARTIN STODDARD H
- 2146 CROOK CO CONTRS EQUIP 239-8091
- 2190 ADDY DICK CHEVRON SERVICE GAS STA
DAIRY ASSOCIATES INC SUP & EQUIP 239-2113
LONG'S AUTOMOTIVE SERVICE REPR 239-6616
- 2191 VACANT
- SAMPSON ST INTERSECTS
- 2201 U S P O (PARCEL POST ANNEX) 239-7658
- 2212 GOULD HARDWARE & MACHINERY CO WHOL 239-9151
- 2286 LA SALLE TRUCKING CO 232-2052
- SICARD ST INTERSECTS
- 2301 DORMAN'S INC TIRES 239-2051
- 2304 FED-MART SERVICE STATION GAS STA 234-8175
- 2380 FED-MART CORP GENL MDSE 234-8171
F-M STORES DEPT STORE 234-8171
PELL ENTERPRISES INC GENL MDSE 234-8171
- 2385 DORMAN'S INC (SLS OFC) TIRES SLS & SERV 239-2051
- SCHLEY ST INTERSECTS
- 2411 SAN DIEGO RETINNING CO PLATERS 232-0367
- 26TH ST INTERSECTS
- 2602 VOLK BROS WLDRS 239-1964
- 2604 ESQUIVEL DAVID 239-6529
- 2606 GUTIERREZ RUDDLPH JR 234-0073
- 2608 ORTIZ ANTONIA MRS 239-7239
- 2610 CRUZ JESUS 239-8369
- 2612 MERAZ INOCENTE
- 2620 GAMEZ GILBERT R
- 2622 IDLE HOUR TAVERN 239-5421
- 2624 WILLIAMS IRENE S MRS
WILLIAMS IRENE S MRS
- 2626 GANEZ THERESA
- 2630 KAY DEVELLE E 239-4674
- 2635 HARBOR MFG CO STORE FIXTURES & EQUIP 232-8570
- 2636 HARBOR PET HOSPITAL 233-6506
- 2645 BAMBOO INN TAVERN 234-9898
- 2646 PRO-LINE PAINT MFG CO 232-8968
SAN DIEGO COATINGS CO PAINT RET 232-8968
- 2647 MILITARY PERSONNEL BUYING SERVICE FURN & APPL SLS 234-6733
- 2660 VACANT
- 2662 ISRAEL JOHN *
- 2669 ALL CITY AUTO WRECKING 239-9425
- 2674 PEREZ RAMONA G MRS *
- 2680 HIBI DON C 234-6979
- 2694 MIN'S AUTO SERVICE 239-1605
- S 27TH ST INTERSECTS
- 2697 MARKEL-JOHNSON POULTRY CO 233-7302
- 2703 WESTERN PUMP SERVICE CO GAS STA EQUIP 239-9431
- 2704 MAIN STREET AUTO & TRUCK WRECKING 232-2758
- 2707 COMMERCIAL ELECTRIC CO CONTRS 233-3761
- 2711 WESTERN SERVICE & EQUIPMENT CO BLDG CONTRS 233-7653
- 2720 BESELER MOTORS INC (WRECKING YD)
- 2734 CROWELL FRIEDA K MRS * 232-0389
REAR CAMPBELL JOHN
- 2740 CAMPA MARTIN 239-5855
- 2742 MENDEZ AUGUSTIN *
- 2750 LOMA CUSTOM CANNERY 234-8042
- 2756 VACANT
- 2758 ROBLES OSCAR * 239-7870
- 2758 1/2 VACANT
- 2762 SPANDAKIS MARQUEAF * 239-6621
- 2762A VACANT
- 2773 MAIN STREET DOG & CAT HOSPITAL 232-6106
- 2795 JOE'S AUTOMOTIVE SERVICE 239-3322
GARCIA JOE
- 2796 EL NAVAJO MOTEL JOHNNY'S MAIN STREET SERVICE GAS STA 234-9728
- 28TH ST INTERSECTS
- 2804 TWEED'S SHELL SERVICE GAS STA 234-0988
- 2850 HERNDON CHARLES C * 233-6964
- 2852 BESELER MOTORS INC MATCHLESS INDIAN SLS & SERV MOTORCYCLES 239-3620
- 2854 VACANT
- 2858 BESELER GEO M
- 2870 MARIANO VIRGILIO 239-5942
- 2870 1/2 MARTIN LOIS MRS
- 2872 PACIFIC ELECTRONICS CO (STGE) 232-1071
- 2874 DIESEL ELECTRIC EXCHANGE GENERATOR REPR & SLS 239-9241
- 2884 VACANT
- 2886 URIBE WM * 234-6091
- 2894 SMOKEY'S TIRE SALES USED TIRE 232-1915
- 29TH ST INTERSECTS
- 2902 CONARD'S COZY COURTS APT CT 239-9637
- 2902 1/2 TATUM CHESTER A 239-9637
- 2904 1/2 SCHILDHAUER CURTIS W
- 2906 VACANT
- 2906 1/2 WHITE JUDITH H MRS
- 2908 SICKELS TERRY L
- 2908 1/2 VACANT
- 2910 VACANT
- 2910 1/2 SIMPSON CARL E
- 2912 VACANT
- 2912 1/2 BERTHOLF JOHN J
- 2914 QUINN EDW 239-9637
- 2914 1/2 VACANT
- 2916 1/2 VACANT
- 2940 URSINO ANGELO 232-1812
- 2940 1/2 BARIOS FRANCISCO
- 2948 VALENCIA BENIGNO 233-7028
- 2952 SAN DIEGO PATTERN WORKS 232-8618
- 2960 SCHRUEDER THEO R GASOLINE DISTR 234-7767
- 2970 CALIFORNIA STEEL FABRICATING & WELDING ENGINEERING STEEL FABRICATION 232-6541
- 2994 HITCHING POST CAFE 232-2406
SCHRAMM AUG
- 30TH ST INTERSECTS
- 3004 MIN'S AUTO SERVICE 239-6612
- 3012 GARCIA JOSE * 232-8006
- 3014 SAHAGUN CRISPIN * 233-1519
- 3020 VACANT
- 3028 KLUCKER ORVILLE
- 3030 CONDE LOU CO MARINE SUPS 232-2711
- 3036 ISLANDERS MARKET GRD 239-0011
- 3038 KRAFT JOHN
- 3038 1/2 LOPEZ ELPIDIO M
- 3042 HENKLE RAY W
- 3048 MEEK FELICITA M MRS * 234-8982
- 3050 DELAD MANUEL C * 239-6201
- 3052 DELAD JENNIE C MRS * 239-4953
- 3054 AMADOR FRANK 234-5694
- 3062 VACANT
- 3066 FRANKLIN SAML E * 232-0363
- 3070 BOUGIE E STEVE 234-8921
- 3078 GOULART ADOLFO B 234-5730
- 3080 ALZONA DIONICIO E *
- 3086 SANCHEZ DAVID R 239-4930
- 3092 CARRASCO RAYMOND 239-7644
- 3094 VACANT
- 31ST ST INTERSECTS
- 3106 BURGO CARRIE MRS 232-7204
- 3106 1/2 ARNOLD W B
- 3110 CORDOVA JAMES J * 239-8985
- 3120 JEFF'S GARAGE AUTO REPR 234-2923
- 3130 HAROLD'S TRADING POST RESTR 239-3933
- 3134 POE CHARLES
- 3138 HUSTON ROBT E 234-4579
- 3146 CLUB THIRTY-ONE TAVERN 232-9693
- 3150 VACANT
- 3154 BEVINGTON GEO
- 3162 VACANT
- 3178 MAIN STREET LAUNDRMAT * 239-4340
- 3182 KATES BEER & BARBECUE TAVERN 234-9866
- 3186 PARIS ROYAL CLEANERS 234-4747
- 32D ST INTERSECTS
- 3202 BURRO THE TAVERN 232-9733
- 3210 COW BELLS CAFE RESTR 239-9750
- 3240 PERRY DONALD L PHYSICAL THERAPIST
- 3278 VACANT
- 3280 PORT O'CALL CAFE RESTR 239-9858
PORT O'CALL TAVERN TAVERN 239-9889
- 3294 BALL C R CONSTRUCTION CO GENL CONTR 232-9154
DELTA ENTERPRISES 232-9154
- 3348 BABYLAND DIAPER SERVICE 239-2371
- 3350 BUILDER'S BARGAIN MART LBR 232-3045
- 3376 SUPERIOR MATTRESS CO MFRS 233-6643
- 3388 SAN DIEGO PAPER BOX (PLANT) 296-6305
- RIGEL ST INTERSECTS
- SILVA ST INTERSECTS
- 3410 AMERICAN LINEN SUPPLY 234-0395
- 3440 AMERICAN COVERALL SUPPLY UNIFORM RENTAL SUP 232-6178
- 3460 AMERICAN HOTEL MOTEL HOSPITAL SUPPLY 234-6428
- 3478 PRECISE TOOL & DIE CO 239-1738
- 3494 GLODEN'S HOTEL 232-0356
GLODEN ANN MRS * 232-0356
- THOR ST INTERSECTS
- 3504 AMBASSADOR LAUNDRY & CLEANERS 232-7239
- 3518 CAL-STANDARD SUPPLY POWER TRANS EQUIP DISTRS 233-7667
- 3520 ARNHART ELECTRIC INC MTR REPR 232-7985
- 3544 U S AUTO BODY SHOP AUTO REPR 233-7913
- 3552 PRICE JACK
- 3556 MILBURN DAVID
- 3560 HUDSON EVERETT
- 3566 VACANT
- 3568 WHITAKER RONNIE G
- 3570 VACANT
- 3572 VACANT
- 3576 1/2 LIL AUDREY'S ALIBI TAVERN 232-9964
- 3578 VACANT
- REAR LANGSTAFF M L 239-5272
- 3582 J & G MARKET GRD 232-0342
- 3584 VACANT
- 3586 VACANT
- 3586 1/2 COFFIN CLARENCE

NATIONAL AVE 1966

704

NATIONAL AV--CONTD

1536 VACANT
 1538 VACANT
 1570 VACANT
 1572 JOHNSON'S SERVICE STATION
 234-9452
 ---16TH INTERSECTS
 1603 CENTRAL MEAT CO INC WHOL
 239-1391
 1605 AMERICAN POULTRY CO WHOL
 233-1733
 1625 RIOS CAPE 239-9638
 1625 1/2 MADRIGAL MIKE
 1629 ANDRADE ERNEST 232-3549
 1635 DU BROSKY JOSEPH F
 1636 EK ROY C GENL CONTR 233-8801
 1637 VACANT
 1639 SUMMERVILLE BESSIE M MRS •
 234-5875
 1643 GUTIERREZ RAMONA MRS
 REAR VACANT
 1651 DAWSON LORENZO 233-3482
 1652 CANACHO DORA MRS
 1652 1/2 VACANT
 1659 RADFORD OVERHEAD DOORS MFRS
 239-8558
 1663 LUQUE CELSO
 1665 DELGADO ANTONIO 239-5323
 1667 MELVIN BILL MFRS AGT
 1673 GONZALES ALEX
 1675 VACANT
 1677 ALVAREZ ISABEL MRS
 1677 1/2 VACANT
 1678 HERNANDEZ TRINIDAD MRS
 1680 CHAVEZ VICTORIA MRS
 1682 VARGAS LOUIS
 1686 CARLOS CLEANERS 239-3793
 1686 1/2 LABRADO CARLOS
 1691 HEIMANN BOB CHEVRON SERVICE
 GAS STA 232-7260
 1694 NATIONAL LIQUOR HOUSE
 234-9208
 ---SIGBEE INTERSECTS
 1701 NATIONAL BAKERY 239-4043
 1702 B I G TIRE CO 233-3006
 1705 VACANT
 1709 VACANT
 1709 1/2 GODINEZ PETRA C MRS
 1711 GUTIERREZ SODERO
 1713 VACANT
 1715 ORTIZ LEONARDO R
 1719 CLUB LATINO TAVERN
 1722 ANDREWS GEO
 1722 1/2 VACANT
 1723 HOTEL BESTON LODGINGS
 232-9783
 1724 VACANT
 1724 1/2 VACANT
 1727 JUDGE SIMON J
 1728 CARLON BERTHA MRS •
 1729 PEREZ ANTONIO 234-4417
 1735 BALBOA CITY STEEL WORKS INC
 (SHOP) 239-8141
 1731 MARTINEZ SOCORRO MRS
 1736 MUNOZ AURORA MRS 239-7938
 1738 GONZALEZ ROSINA R MRS •
 239-5932
 1738 1/2 GONZALEZ MANUELA E MRS
 239-7976
 1744 CASTRO JESSIE MRS
 1744 1/2 VACANT
 1746 VACANT
 1746 1/2 ANGUIANO CONSUELO 234-8066
 1748 JUAREZ LINDA MRS
 1748 1/2 OJEDA JOHN
 1750 OJEDA LORETTA MRS 234-1247
 OJEDA REYNALDO
 1750 1/2 SOLTERO ELENA MRS
 1752 ARAUJO GUADALUPE MRS •
 232-2642
 REAR VACANT
 REEVES WM H
 1754 NEIGHBORHOOD CAFE RESTR
 232-9514
 REAR ALCALA JOSE 239-4671
 1759 VELASQUEZ SYLVIA MRS
 REAR RUIZ FRANCIS J
 1762 VACANT
 1764 VACANT
 1775 ATLAS IRON & WIRE WORKS INC
 232-7115
 1776 GOOD HUMOR CO OF SAN DIEGO
 ICE CREAM MFR 232-8641
 REAR PENNEY RALPH
 1786 EL PORVENIR TORTILLA MFR
 239-5756
 1786 1/2 AGUILERA RAFAELA MRS •
 1789 BILL'S SPEEDOMETER SERVICE
 AUTO REPR 232-5141
 1792 HANCOCK SELF SERV GAS STA
 1793 AMADOR JR MARKET GRO
 232-9517
 ---BEARDSLEY INTERSECTS
 1809 NEIGHBORHOOD HOUSE 232-6255
 1810 NEIGHBORHOOD HOUSE LIBRARY
 1812 ORTEGA JOHN 232-5213
 1818 GONZALEZ ISABELLE MRS
 239-6395

1820 RODRIGUEZ ESTHER P MRS
 1822 SOUZA JOHN J 239-5663
 1825 VACANT
 1825 1/2 WASHINGTON WILLIE
 1828 HERNANDEZ MARY MRS
 1830 RODRIGUEZ ARTH
 1831 SANCHEZ REFUGIO
 REAR ORTIZ SALVADOR
 1832 VACANT
 1832 1/2 JOHNSON IDA M MRS 239-8758
 1833 BRACKETT CHARLES A •
 234-4539
 1836 TORILLAS JUANITA MRS
 239-6637
 1841 ARISE INC SCAFFOLD EQUIP SLS
 & RENTALS 232-7401
 1842 PREWITT ELIZ MRS • 234-4484
 1853 RAMIREZ MARCUS R
 1853 1/2 VACANT
 1855 VACANT
 1855 1/2 PELAYO FRED A
 1857 RUIZ MANUEL C 232-5713
 1857 1/2 FUNARO FRANK • 239-2814
 1859 VACANT
 1861 DURAN CASIMIRA MRS
 1863 ALVAREZ JUANITA MRS
 1864 VACANT
 1865 VACANT
 1865 1/2 VACANT
 1867 VACANT
 REAR VACANT
 1869 VACANT
 1870 SOTO HERLINDA MRS
 1873 VACANT
 1875 NAVARRA CATRINA MRS
 1875 1/2 TRUJILLO JULIE
 1876 MEZA ANGIE MRS
 1877 RAMIREZ MANUELA
 1877 1/2 CABALLERO ANTONIA MRS
 1878 SUNDBERG MAGNETO SHOP AUTO
 ACCESSORIES & PARTS
 232-9240
 1882 HUEZO MARIA MRS 234-6197
 1884 FLORES ROSALIE V MRS •
 232-5311
 1885 EL SERAPE CAFE RESTR
 234-9758
 REAR PENNEY EMANUEL C • 234-8086
 1897 ROSARITA MARKET GRO 234-4247
 ---CROSBY ST INTERSECTS
 1901 BAKER T B ROOFING CO CONTR
 239-1233
 1902 VACANT
 1903 VACANT
 1905 VACANT
 1907 VACANT
 1911 VACANT
 1915 RANGEL PEDRO E • 239-6831
 1917 HUERTO MARIO P 232-5324
 1921 MAYO WM K • 239-1502
 1925 PINA PAULA C MRS 234-3091
 1935 BLUE LINE CO THE JAN SUP
 233-7318
 1936 BAY AUTO WRECKING CO
 233-3642
 DICKENSON AUTO PARTS
 233-7628
 1941 CAMARGO XAVIER
 1943 TRUSTY ELLA J MRS 233-0758
 1951 ALDRADE PEDRO 239-6432
 1955 CHARLIE FOR BARRELS DLR
 232-0319
 PICART CHARLES A •
 1960 GLASER BROS TOBACCO WHOL
 233-7631
 1965 BRANCH ALBERT W • 232-0492
 HANSEN MAUDE MRS • 232-0492
 1965 1/2 GOSET RUTH T MRS
 1971 PENUELAS FRANK 233-3288
 1972 OWL CRANE & RIGGING CO
 (YARDS)
 1977 FLORES JOSEPH L 233-6014
 1981 MANUEL'S BARBER SHOP
 1983 RODRIGUEZ MANUEL M FURN MRS
 1985 RODRIGUEZ MANUEL M •
 234-5050
 1990 OWL CRANE & RIGGING CO EQUIP
 RENTAL & SERV 232-6363
 OWL TRUCK & CONSTRUCTION CO
 GENL CONTR 232-6363
 1991 LUBE EQUIPMENT & PUMP
 SERVICE GAS STA EQUIP
 234-3561
 ---DEWEY ST INTERSECTS
 2001 LA CENTRAL MARKET GRO
 232-0293
 2002 DAVISON HAL M • 232-1388
 2010 BUOMPENSIERO FRANCISCO •
 233-8781
 2017 OLAH NICHOLAS • 239-6404
 2019 ZUMAYA MARTIN 239-0922
 2021 KASIS WM J •
 2022 CHASE MINA M MRS • 232-9053
 ROSS JERRY D 232-1903
 2026 RIVERA APARTMENTS
 1 GREEN CLYDE
 2 RAMIREZ JUANITA MRS

3 VACANT
 4 THOMAS WM
 2029 VACANT
 REAR CESENA HELEN G MRS 232-2413
 2030 VASQUEZ JOSEPHINE P MRS •
 2031 SANCHEZ CARLOS
 2036 KILLELEA MOTOR SERVICE MACH
 REAR KILLELEA FRANK
 2037 NIGRO VITO • 232-1791
 2038 VACANT
 2039 BERT'S TELEVISION SERVICE
 234-5645
 2039 1/2 NIGRO JIMMY
 2043 MAGANA ANTONIO 233-3595
 2045 ROJAS JOE L
 2048 PETE'S PLACE TAVERN
 2049 AGUIRRE ROBT
 2050 L & M SAW WORKS 234-0327
 2051 SHARPE ETHEL F MRS •
 232-3536
 2055 GOMEZ ROSIE A MRS 233-6750
 2059 MACIAS FIDELA P MRS •
 239-6727
 2060 WILLIAMS ETHEL T MRS •
 232-8049
 2061 GOMEZ RUBIN
 2068 WHITE LAWRENCE • 232-5392
 2072 HERNANDEZ JESUS 234-5465
 2074 JOHNSTON ALFONSO L •
 239-1896
 2075 GASPAR LEO USED BLDG MATL
 232-1202
 2084 CARLSON WM M
 2084 1/2 NAVARRA JAMES • 232-0769
 2085 MARTINEZ EDW L • 232-2684
 2090 SHEPPARD HOWARD • 234-1644
 ---EVANS ST INTERSECTS
 2104 ACE AUTOMOTIVE SUPPLY INC
 234-3181
 2113 CHINCHILLAS MARIA C •
 232-5611
 2114 ACE AUTOMOTIVE (STORE ANNEX)
 2116 ADCO AUTOMOTIVE SUPPLY INC
 234-6531
 2119 TALAMANTES SUSIE MRS •
 2121 TALAMANTES MERCEDES MRS
 REAR TALAMANTES MERCEDES MRS
 2126 BUCK LYLE R 233-1783
 2129 QUINONES ANTON 232-0546
 2129 1/2 CERVANTES PILAR
 2130 VARELA ANITA G MRS •
 239-6302
 2133 DETREZ ANGIE MRS 239-4072
 2134 ALL STATE NEON 232-6015
 2135 CARRILLO MARIO A 239-8259
 2136 SIERRA ELECTRIC CONTR
 239-5242
 2137 MONDRAGON IGNACIO
 2139 SANCHEZ FRANK
 2139 1/2 FAUX FLORE MRS • 239-7860
 2142 BROWN HENRY F • 234-7788
 2145 GREEN EUPHRASINE MRS •
 239-3744
 2147 PAYNE ETTA W MRS 232-8876
 2148 GONZALEZ ARTH A • 232-0657
 2149 VACANT
 2151 MILES MARY MRS
 2153 ASPEYIA MARTIN 234-1547
 2155 BURCIAGO CARMEN O MRS
 2156 GUZMAN LOTHARIA 234-9063
 2156 1/2 WHEAT MARIE MRS
 2157 MODRE WALTER E 239-1455
 2159 BURCIAGO JUAN O
 2162 SANCHEZ CECILIA G MRS
 232-2275
 2162 1/2 SANCHEZ MARIA MRS •
 2164 OROSCO DANL
 2168 HIBI HARVEY Y • 239-8768
 2169 PEDLER SAM & SON AIR
 COMPRESSORS 234-5313
 2177 MELANESI MARGARETT A MRS •
 239-5958
 2178 RINDLER DAVID L
 2178 1/2 GURULE GERONIMO
 2183 GARBER & LARSON BOILER REPRS
 232-3331
 2188 RUIZ GEO M •
 REAR RICKSON JOE J JR 239-8684
 2190 RUIZ GEO LIQUOR STORE
 232-9491
 2193 HOWELL'S RICHFIELD SERVICE
 239-9624
 2194 LA POPULAR TORTILLA FACTORY
 FOOD PROD PREPARED 234-9704
 ---SAMPSON ST INTERSECTS
 2204 TANAKA ROY K PHYS 233-7673
 TANAKA FRANCIS I PHYS
 233-7673
 2209 BANK OF AM NATL TRUST & SAV
 ASSN (NATL-SAMPSON BR)
 294-2630
 2214 RAMIREZ MARCELINO • 232-3943
 2220 COLLINS ADDIE MRS • 239-6528
 2222 VACANT
 REAR AVILEZ FRANCES A MRS
 2222 1/2 AVILES FRANCISCA MRS
 2225 SHIELDS MATTHEW 233-3689
 2226 VACANT
 2226 1/2 TRUAN MICHL

NEWTON AVE 1961

580

NEWPORT AV—Contd

5041 Newport Liquors AC3-9204
 5042 Lokan Harry T
 5043 Williams Gillette @ AC2-0238
 Mannisto Lillian Mrs
 5046 Raimo Eug @
 5047 Schafer Thos M
 5049 A B C Cab Co AC2-0367
 Speakeasy Cabaret
 5049½ Cunningham John
 5050 Dresler Realty Co AC2-0377
 5054 Vacant
 5056 Vacant
 5065½ Reed Carroll W AC3-1452
 5058 Beach Beauty Shop AC3-1452
 5060 Plug & Socket restr AC3-6161
 5080 Bamboo By-the-Sea tavern
 AC3-9538

178

NEWSOME DRIVE—From College av east,
1 north of Billman

6303 Smith Julius H jr @ JU3-7706
 6311 Vacant
 6319 Roberts Clyde W @ JU2-1009
 6327 No Return
 6335 Derrick Bartlett A @ JU3-3679
 6343 Rice Eug T @ JU3-1808
 6351 Gifford Arth S jr @ JU2-8324
 6354 Vacant
 6359 Nellisen Fred @ JU2-8345
 6362 Gonzales Edw H @ JU2-7355
Odam intersects
 6367 Arnold Donald L @ JU3-7297
 6370 Young Francis L @ JU2-5443
 6375 Dauer Wm F @ JU3-6666
 6378 Diebold Ambrose jr @ JU2-0834
 6383 Vacant
 6390 Weaver Douglas B @ JU2-2674
 6391 Anderson Paul R @ JU2-4936
 6397 Furr Junious L @ JU2-3018

14

NEWTON AV—From 1300 Commercial
southeast

1601 SD Gas & Electric Co (yd)
 1604 Vacant
 1620 SD Paper Stock Co BE4-8393
 1625-29 Magic Chef Ranges BE3-1818
 1640 Henry S T BE9-6593
 1642 Wright Helen H Mrs BE4-1135
 1643 Surf Beverage Corp BE4-3191
 1644 Martinez Emille Mrs BE2-5230
 1662 Daily Disposal Serv hauling
 CO2-8684
 1666 Ojeda Manuel F
 1668 Vacant
 1668½ Vacant
 1670 Brasher John W
 1673 Sanchez E P BE9-4363
 1679 Lopez Maria E Mrs BE2-8884
 1685 Sanchez Paul BE9-6589
 1695 Gomez Antonio G BE9-8428
Sigsbee intersects
 1714 Allen Robt D BE3-3843
 1716 Pacheco Belle M Mrs BE9-8596
 1718 Perez Armando C
 1720½ Aguirre Magdalena Mrs
 1726 Cando Ricardo S BE9-8994
 1730 Nunez Arth
 1746 Balboa-City & Steel Co Inc
 BE9-8141
 1760 Amezza Rafael BE4-1230
 1766 Mendez Rosenda BE4-6929
 rear Ybarra Enrique
 1768 Vacant
 1772 Innigues Ramon
 1772c Ortiz Andrade
 1780 Thompson Beatrice F Mrs
 BE3-8636
 1784 New Mexico Cafe restr BE2-5464
 rear Benavides Jose BE3-1898
 1786 Lopez Jesus M @ BE2-5464
 1794 M&M Meats BE2-7405
Beardsley intersects
 1809a Barrios Aileen Mrs BE3-0563
 1809b Vacant
 1809c Juarez Joe
 1809d Aramburo Victorina Mrs
 1809e Brown Wm
 1809f Robledo Elaina Mrs BE4-7783
 1810 Neighborhood Hse community center
 BE3-0658
 1824 Castro Miguel @ BE3-8695
 1825 Clark J Brockway BE4-9860
 1830 Aguirre Guadalupe Mrs
 1830½ Frausto Pedro
 1832 Vacant
 1832½ Vacant

1834 Vacant
 1834½ Vacant
 1835 Stromas John D
 1835a Crain Ruth M Mrs
 1835b Vacant
 1835c Estrada Leocadio BE4-8661
 1836 Molina Jose
 1843 Sanchez Panfilo @ BE9-7478
 1845 Villalpando Juan R @ BE9-7973
 1851 Chavez Joe
 1853 Isordia Nicholas BE9-2029
 1855 Wozniak Antoni
 1858 Pepsi-Cola Bottling Co of SD Inc
 BE9-0331
 1861 Rodriguez David @ BE9-0546
 1865 Gonzalez Gilbert C BE2-1205
 1869 Vacant
 1870 Valdez Esperanza R Mrs @
 BE9-5828
 rear Valarde Lola Mrs
 1878 Walker Flora J Mrs @ BE3-3697
 1879 Olvera Jose A BE3-1619
 1883 Sainz Raymond @ BE3-1619
 1883½ Gastelum Maria Mrs
 1884 Anonuevo Francisco BE2-5202
 1885 Ferruccio Chavez
 1894 Ruiz Clotilda BE2-6084
 1896 Uresti Nathl BE2-5740

Crosby intersects

1911 Harbor Box & Lbr Co BE3-0863
 1940 Firestone Retread Shop BE9-2862
 1941 National Paint Shops auto pntrs
 BE3-1758

1950 Hodge B W Trans Inc
 SD Imperial Exp Inc BE4-4888
 1957 Modern Home Sup BE4-8441
 1960 Mickey's Pump Serv BE2-2334
 Newton Elmer C bldg contr
 BE2-0557

1966 Trillas Abram M
 1969- Champion Constn Co bldg contr
 BE3-0108

1970 Rivera B Maria Mrs @ BE9-2655
 Santos Delgado L

1970½ Lopez Antonio C
 1974 Dotron Perry BE9-6352
 1975 Pepito Jaunito A @ BE2-8090
 1975½ Marquina Leo B BE4-4797
 1976 Rodriguez Josephine BE2-8334
 1978 Hernandez Jesus J @
 1980 Estrada Danl C
 1985 Punit Gerardo @ BE9-4634
 rear Hernandez Thos
 1994 Lozano Trancito BE9-3217

Dewey intersects

2001 SD Gas & Elec Co whse (constn dept)
 2002 Cal-State Distrs ship sups
 BE2-1516

Plastomers Co The plastic products,
 BE3-1795

2004 Vacant

2016 Alarcon Norbert

2016½ DeSilva Salvador BE9-3311

2018 Flores Agapito

2018½ Vacant

2020 Cossio Manuel V

2020½ Romero Joaquin BE4-8217

2022 Escalante Ramon B

rear Tavares Joe

2032 Dunkl Leslie @ BE2-5685

2040 Ybarra Modesto M BE3-8396

2042 Vacant

2044 Tarango Danl R

2046 Ferrari Maria Mrs @ BE4-5859

2054 Rudametkin Pedro N BE3-1632

2056 Duarte Soledad Mrs @ BE5-1041

2060 Lozano Jesus O @ BE2-5297

2062 Castor Margt Mrs

2064 Arballo Fortina

2072 Alvarado Moises @ BE9-4836

rear Herrera Joe S BE4-4790

2074 Capasana Cecilia

Morales Armando

rear Barrone Filomana Mrs

2076 Johnston Omar W @

2080 Santich Angela Mrs @ BE2-0395

2082 Diaz Gilbert

2082½ Maxwell Jas

2096 Myers A W Elec Co Inc BE3-0175

Evans intersects

2107 Dalton Inis Mrs @ BE3-1797

2109 Lane Benj BE9-3139

2110 Gonzales Ramon BE9-1833

2110½ Vacant

2111 Bartlett Ernest L @

2114 Gonzales Henry @ BE3-3923

2116 Gonzalez Juan D @ BE2-7410

2121 Cruz Alex M

2122 Smith Blanche L Mrs @
 2123 Castellano Jesus @ BE9-1986
 2130 Fenmettal Inc wldg BE2-8803
 Marine Elec Co BE4-4737
 Whaley Eng Co mach BE4-3233
 2141 Carlson & Beauloye machs
 BE2-5719
 2143 Bareno Aurelia Mrs
 2144 Martinez Nifa V Mrs @ BE9-4786
 2146 Vacant
 2152 Hall Wong Shee Mrs @ BE9-5377
 2154 Fernandez Antonio BE9-3388
 2165 Heck Transfer & Storage Co
 BE4-8187
 2168 Takagi Fudo @ BE3-1074
 2170 Palau Isabel D Mrs BE2-9054
 2175 Constn Machinery Co BE2-9443
 2176 Asanon Jos D
 2178 Castro Jos J BE2-6038
 2180 Colmenero Frances Mrs BE4-5991
 2182 Celaya Rudolph D @ BE9-1812
 2184 Schmidt Fredk R @ BE4-4200
 2194 Bailey Geo M @ BE3-1871

Sampson intersects

2205 Victor Equip Co Inc gas
 compressors BE2-7341

2220 Baker Rudolph L @ BE4-2350

2224 Lewis McKinley @ BE2-8887

rear Allen Oliver

2224½ Minnix Virdie Mrs BE4-8676

2232 Walker Annie Mrs

rear Vacant

2235 Johnson's Milk Transport Co
 BE4-6392

2240 Acequeda Aurelio BE4-1166

2242 Bolivar Roy BE9-7115

2250 Coleman Lillian Mrs @ BE2-2794

2251 Romeriz Maria Mrs

2253 Frost Jack R

2256 Trillo Albert G @ BE2-0716

rear Chavez Jos M

2260 Cot Herminia C Mrs

2266 Ybarra Henry J BE9-5236

2268 McCormick John K BE3-8376

2270 Chavez Richd C BE4-2014

2272 Taniguchi & Co whse

2280 Medina Manuel M

2282 Flores Benj BE4-4623

2284 Guadalupe R BE4-4891

2285 Stoddart Henry G auto wrecking
 BE4-1419

Johnson Axel

Sicard intersects

2302 Mono-Seal Corp roofing mtl
 BE2-8847

2317 LaSalle Enterprises tires
 BE2-2051

LaSalle Freight Co Corp trucking
 BE2-2052

LaSalle Trucking Co Inc BE2-2052

2320 August's Foundry BE9-5820

2322 Dependable Mfcs Service Inc
 BE9-4542

2328 Buss Effie L Mrs BE4-4259

2334 Gutierrez Marcario BE4-2517

2340 Joe's Serv BE2-9515

Gallego Sigifred A

26th intersects

2602 Vacant

2603 Portis Orlage W BE4-2552

2604 Parker Chet

2614 Ramirez Manuel R BE2-2614

2614½ Samilton Wm

2615 Lee Hyman J @ BE9-4315

2618 Kulhanek Ann Mrs @

2619 Alvarado-Prieto Carlos BE4-5613

2622 Bye Tina Mrs @ BE9-7309

2625 Chavez John Y @ BE3-1507

2628 Ueno Florence Mrs BE9-5475

2631 Gallegos Jos E

2635 Castro Everardo O @ BE2-2455

rear Sanchez Mex

2636 Hood Irma Mrs @ BE5-7337

2640 Kelly Wm E

2641 Gomez Lupe Mrs BE3-5861

2643 Mendoza Maria Mrs BE3-3064

2644a Franks Allen G

2644b Hunt Gerald A

2646a Taylor General H

2646b Hankins Carthou

2647 Bujada Francisco BE9-7023

2652 Apartments

1a Scott Ralph

1b Doyle Jack

2 Stuck Lamont I

3 Vacant

4 Bundy Larry

5 Taylor Chas E

Street continued

2653 Calles Justina H Mrs @

DEWEY ST 1961

285

DEVON CT—Contd

719 Nelson Darrell E @ HU8-7491
720 Chamberlain Lynn C @ HU8-7313
721 McKevey Virginia I Mrs @ HU8-2040
722 Trombley Chas F @ HU8-1712
724 Swanson Patricia L HU8-5459
725 Markiewicz Bernard R HU8-8620
726 Brodie Phoebe J Mrs HU8-4589
727 Smith Shirley A
728 Metherell Erzell M @ HU8-2133
728 1/2 Vacant
729 Estrada Jesse @ HU8-8737
730 Vacant
732 Barnes Alice L HU8-1225
733 Roper Phyllis S Mrs HU8-5228
737 Ready John jr @
Mission blvd intersects
803 Vacant
803 1/2 Vadset Harold HU8-6975
805 Hauger Glen
805 1/2 Lundberg Doris E Mrs HU8-0743
807 Vacant
810 Vacant
814 Griffin Marion @ HU8-6154
815 Throndsen Arne @ HU8-4529
817 Vacant
818 Lawey Philip @ HU8-5591
821 Smith Edw G @ HU8-5922
822 James Terry @
826 Vetaek Jos @ HU8-4524

DEVONSHIRE DRIVE—From Hill north, 1 east of Sunset Cliffs blvd

1001 Thomas Mary @ AC2-8506
1004 Murphy Steph P @ AC2-2569
1010 Feverston Robt @
1011 Noirez Max @ AC3-7646
1014 Farr Donald L @ AC4-1351
1015 Buffington Edwin C @ AC3-8928
1018 Garrett Eleanore Mrs @ AC3-1001
1020 Johnson Don C @ AC3-7885
1021 Spangler Robt L @ AC3-6975
1025 Ballard Floyd G @
Rapp Geo R @ AC2-8223
1028 Lindskoog Levy A @ pnr AC3-5926
1031 Werve Paul A @ AC3-5769
1032 Turner Raymond A @ AC2-0736
1035 Kidwell Wm M @ AC3-5008
1036 Garrett Walter @ AC2-2244
1038 Kinsey Lulu Mrs @ AC2-2800
1041 Mandeville Jas H jr @ AC2-7207
1042 Warnke Clarissa M Mrs @ AC3-3798
1045 Krause Martha R Mrs @ AC2-3194
1046 Laitinen Paul O @ AC2-7698
1049 Christ John V @ AC2-6701

Guzot intersects

1053 Souther Fred L @ AC2-2629
1054 Brazell Roy @ AC3-3231
1058 O'Brien John J @ AC3-5374
1059 Fiske Paul E @ AC2-8432
1062 White Frank G @ AC3-1802
1065 Small Robt E @ AC3-0764
1068 Tarantino Jos @ AC2-1735
1069 Vacant
1070 Neill Thos H @ AC4-5763
1073 Garcia Lawrence S @ AC2-2581
1074 Thompson David J jr AC2-3426

Post Stanley J @ AC2-5826

1079 Vacant
1082 Rohlf Gilbert A @ AC2-2333
1085 Wallace Jas W @ AC3-1409
1086 Cable Louis F @ AC2-7320
1090 Ward Norma B Mrs @ AC2-4808
1091 Barter Richd C @ AC2-1849
1094 Williams Chas B @ AC3-5229
1095 Cook Floyd F @ AC2-6604
1096 Peart Fredk B @ AC2-3154

Leon ends

Froude intersects

1104 Silva Jos F @ AC3-1056
1110 Vacant
1111 Harvey David T @ AC2-5048
1120 Call Fenton F @ AC2-4720
1128 Lauferski Stanley R @ AC2-9487
1135 Coleman Ralph L @ AC3-9103

Alhambra intersects

1136 Evans Robt M @ AC3-6702
1144 Plummer Chas E @ AC3-7047
1150 Clark Louis J @ AC3-1967
1160 Kerr Alice M Mrs @ AC2-1878
1168 Marshall Ralph A @ AC3-8732
1176 Stone Viola F Mrs @ AC2-8963
1184 Nichols John A @ AC3-8891
1194 Laughlin Jas S @ AC2-7800

Osprey intersects

1204 Cowan John G @ AC3-3086
1214 Vacant
1224 Carrier Wm D jr AC2-0037
1236 Cameron Hartford W @ AC3-9885
1244 Curtis Leroy AC2-8857

Granger intersects

1252 Thornton Arth J @ AC3-7015
1260 Stoll Chas E @ AC2-9007
1265 Hockman Bruce F AC2-6983
1268 Word Thos W @ AC2-7027
1276 Blake Chas H @ AC2-6031
1284 Manchester Louis C @ AC3-6725

1294 Newman Allen Rev @ AC2-5355

Tivoli ends

1304 Franchino Emma Mrs @ AC2-2182
1314 Aspden Edw L @ AC3-6352
1324 Graham John @ AC3-0952
1332 Halbert Guy W @ AC2-2897

Adair intersects

DEWEY WAY—From 1 blk west of Chicago east, 3 north of Edison

4161 Winter Richd H @ BR3-7460
4171 Jenkins Lyle E @ BR3-4935
4180 Froehlich Chas W jr @ BR3-6351
4181 Montague Wm E @ BR4-0855
4190 Conlin Jos F @ BR3-9627

DEWEY—From 2610 Commercial southwest

317 Chat & Chew restr BE9-9984
319 Under Constn
330 Taylor Sarah L Mrs @ BE4-3050
332 Roach Thos BE2-0249
338 Gee Jas ,

Ocean View blvd intersects

415 Gonzales Ralph L BE3-0828
418 Roberts Boyd
425 Deguinton Anita BE9-3349
426 Fransaw Frisco

Harrison av intersects

506 Musar Severino BE9-2753
511 Rutz Edw
513 Sayas Valentine BE4-7839
515 Ashook Sadie Mrs @ BE3-3730
515 1/2 Castro Fernando
516 Washington Patricia G Mrs @ BE3-6896
520 Jones Robt
525 Vacant
527 Compton Huey P BE9-3465
531 Quinn Agnes Mrs @ BE9-6919

Irving intersects

605 Duquette Beatrice Mrs @ BE9-4940
610 Johnson Minnie B Mrs @
611 Quintanilla Joe BE9-6448
619 Ramos Angel @ BE2-2500
620 Newton John BE4-8070
620 1/2 Sims Roosevelt BE9-4809
622 Hall Hattie M
633 Loya Fredricka
635 Rodriguez Simone C Mrs
637 Herrera Michaela M Mrs BE4-1529
639 Stevens Maria Mrs BE3-1749

Julian av intersects

703 Rodriguez Fred BE4-7892
705 Looney Mary R Mrs
711 Vacant
715 Niento Joe M
721 Mendoza Abr C @ BE9-2511
727 Jimenez Justine A
728 Vacant
730 Munoz Francisco R @ plstr contr BE2-2613
735 Hernandez Bernard P BE2-0426
740 Parker Saml @ BE9-6904
741 Arsola Marcellino

Kearney av intersects

826 Vacant
832 Vacant
833 Eldridge Supply (annex)

Logan av intersects

921 Vacant
927 Munoz Hope BE4-5444

National intersects

1005 Arellano Felix E
1007 Ramirez Marcos
1009 Vacant
1011 Ross Thos F
1013 Andrade Pedro BE9-6432
1015 Marquez Gloria R Mrs BE9-4601
1028 Oson Victoria B BE4-3045
1032 Ortega Serafino F @ BE9-5564

Newton av intersects

Main intersects

DIAMOND—From 4700 Ocean blvd east

605 Ocean Park Lodge Apartments
Maillet Arcade J
610 Patti's Pacific Motel HU8-2763
Patti Vincent J @
624 Sposato Vince L

626 Monsees Clarence
630 Vacant
630 1/2 Gordon Larry E
632-40 Wreden Apartments
632 Griesecke Guldia E Mrs
634 Kipler Saml
636 Crowell Eliz Mrs
638 Vacant
640 Wreden Carl @ HU8-9820
702 Vacant
704 Park Ralph R
706 Vacant
707 Stayer Kenneth H @
708 Fallico Geo M @ HU8-3681
710 Patti Lois Mrs
712 Patti John @ HU8-8652

714-20 1/2 Diamond Apartment Motel

HU8-5189
714 Vacant
715 Vacant
716 Vacant
718 Vacant
720 Vooten Georgia Mrs
720 1/2 Carter Smith @ HU8-4446
722-28 D & D Motel Apartments
722 Lettwich Jean Mrs
724 Vacant
726 Vacant
728 Soda Dominick @ HU8-0703
Mission blvd intersects
810 Penn Wm M
810 1/2 Vacant
812 Vacant
813 Vacant
814 Roeder Paul HU8-5624
815 Brock Kristene C HU8-9972
816 Saffell Gerald E
816 1/2 Swanson Jean
819 Carlson Doris W Mrs @ HU8-4725
820 Swails Lloyd B @ HU8-7635
821 Danielski Harry R @ HU8-4249
822 Vollenweeder Alf HU8-1030
825 Veasey Wm C HU8-7451
826 Watson Lee
827 O'Key Sharon HU8-8006
828 Murdock Liza
829 Keefer Abbie Mrs
830 Lonzo Joe
831 Foley Mae A Mrs @ HU8-7734
832 Allen David L
834 Kelchlin Sandra Mrs
834 1/2 Turpin Richd HU8-1472
835 Hoff Carl G @ HU8-8222
835 1/2 Vacant
836 Allen Curtis
836 1/2 Majcher Walter
838 Vacant
841 Houston Louie
841 1/2 Bryant Reginald C
842 Frizeraio Jos
843 Vacant
844 Kellough Herschel E HU8-7853
845 Vacant
846 Brown Warren jr
847 Vacant
849 McCleod G W Mrs HU8-1898
851 Miller Chas D
853 Miller Margt M Mrs
854 Rathbun Clarence E jr @ HU8-4231
855 Winchester Dell T
857 McLaughlin J L
858 Vacant
858 1/2 Grindle Richd C
859 Vacant
860 Luker Ernest P HU8-7627
861 Hale Bert jr
862 Martynowicz Laima T Mrs HU8-8527
863 Saylor Richd J HU8-2675
865 Vacant
867 Kingsley Gloria B
868 Meers Shelburn H @ HU8-4872
869 Winter Thos
871 Higgins Don
873 Vacant
874 Papalardo Arth HU8-0812
875 Longshore Geo W
876 Vacant
877 Hewitt Clark S HU8-5957
Bayard intersects
904 Vacant
905 Condon Jennie Mrs @ HU8-0085
906 Decker Richd D HU8-3898
908 Conibear Harold A HU8-2676
908 1/2 Vacant
909 Chaplin Harry HU8-9545
910 Fuerst John HU8-6861
911 Young Glenn M @ HU8-4271
912 Hall Jas L HU8-0150
914 Benedict Wilma Mrs HU8-6536
914 1/2 Vacant
915 Vacant
919 Harwood Edw F @ HU8-6387
920 Jackson Stella W Mrs @ HU8-6507
927 Clamp Betty K Mrs HU8-4211
928 Johnston Wm V @ HU8-7398
rear Fletcher Lillie Mrs
929 Cryns Bertha Mrs HU8-0253
931 Bego Jas W HU8-9937
935 Lovell Clyde H @ G U8-6926
936 Tate Elliott HU8-2651
941 Corallis Jesus
943 Vacant
944 Fields Jos C @ HU8-9015
945 Wiseman Sophie Mrs
947 O'Hara Maria HU8-5400
949 Vacant
951 Parrish Harold E HU8-8194
952 Henninger Stanley H
953 Davin Ethelyn P Mrs
954 Thompson Thelma M Mrs HU8-8584
955 Marshall Jean S Mrs
956 Strong Correll H HU8-4315
959 Martin Evelyn Mrs
960 Daniels Marcella M Mrs HU8-3031
961 Vacant

EVANS ST S 1961

USED CARS
 Novi and Varnado Air Conditioner Distributors  Dealer Pacific Beach
 4600 Mission Blvd. Tel. HUDSON 8-0531

EUCLID AV S—Contd
 211 Sisteron Wm G @
 221 Munoz Ignacio L @ CO4-4671
 231 Sides Olga Mrs @ CO4-7097
 241 Wager Ruth @ CO4-7193
 303 Espy Cecil E @ CO4-7442
 311 Lamport Leroy J @ CO4-1112
 321 Weber David @
 333 Walker Thos E @ CO4-9067
 345 Hays Thos E @ CO4-2171
 403 Johnson Richd A @ CO2-2053
 411 Lequieu James F @
 421 Collins Freddie L @ CO4-7732
 431 Spradley Harold M @
 441 Campbell Melvin R @ CO4-7764
 451 Duson Chester @ CO2-1872
 461 Nunley A C @ CO4-3703
 471 Vacant
Trinidad way begins
 615 McFadden Alonzo @ CO2-1250
Logan begins
 799 Yates Mac Signal Serv gas sta
 CO2-5980
 860 Mills Paul Mobil Serv gas sta
 CO4-0067
 945 Flanagan Rex L @ CO4-6180

230
EUGENE PL—From E Mountain View dr east, 1 north of Arthur av
 3509 Vacant
 3515 Wetherald Carl L @ AT4-6370
 3519 Bowman Robt S @ AT2-9056
 3520 Emory Alan F @ AT2-6631
 3521 Thompson Alice Mrs @ AT2-5923
 3523 Gaffney Mildred E Mrs @ AT4-3040
 3525 Quinn Fred
 3531 Giles Russell S @ AT4-0950
 3532 Podall Michl @ AT1-4957
 3535 Whiting Marguerite G Mrs @ AT3-3823
 3536 Goset Val L @ AT4-1873
 3540 Long Calvin J @ AT2-9343
 3548 Montgomery Roy L @ AT1-4047
 3553 Edwards Irene E Mrs @ AT2-9565
Raymond pl begins
 3603 Morrison Cora L Mrs @ AT4-2011
 3609 Harris Robt @ AT2-2977
 3612 Mossman Raymond AT1-4845
 3615 Oncale Donald D AT2-2838
 3620 Vacant
 3621 Vacant
 3623 Merrill Olive M Mrs @ AT2-5049
 3624 Foster Dudley W AT1-7250
 3627 Hasti Enoch M @ AT4-1631
 3628 Rowley Glen L
 3631 Under constn
 3636 Williams Henry @ AT4-1638
 3639 Bell Gordon M AT2-6427
 3640 O'Connor E J
 3643 Blakley Ethel L Mrs @ AT4-7204
 3646 Ordway Willis @
 3650 Brown Murl E @ AT2-5276
 3655 Wymiller John T @ AT4-4622
 3656 Parker Florence E @ AT4-1465

129
EUREKA—From 2 blks south of 5700 Gaines south
 1070 Shaw Vernon R
 1093 Doughman Roger A @ CY8-9436
 1094 Cutrona Ralph @ CY5-8673
 1103 Vacant
 1121 DeCoursey Frank jr @ CY6-0522
 1127 Newman Ray C @ CY5-3816
 1144 Fletcher Virgil V @ CY8-1634
 1144½ Cuneo Lillian Mrs CY5-3365
 1147 Murray Campbell C @ CY6-4266
Riley intersects
 1204 Gaines Richd M CY8-5115
 1205 Vick Wm R @ CY6-1644
 1206 Manchester Alan J CY8-5321
 1229 Uriquijo Louis N CY5-5329
 1230 Unander Ronald C @ CY6-4442
 1242 Dunnam Larry A
 1250 Runyon Cloyd B @ CY8-1453
 1252 Rossini Vincent J
 1254 Collins Carol B
 1270 Morpheus Corwith E @ CY8-8748
 1274 Ognibene Danl F @ CY8-4089
 1275 Silver Crest Apts CY5-7221
Leonard Vernon
 1277 Vacant
 1279 Ponchetti Kenneth
 1281 Orendain Francisco X CY8-1840
 1283 Vacant
 1285 Kitchen Arth B CY5-6939

325
 1351 Silver Ter Apartments CY5-7221
 1 Stubbs Howard W CY5-7062
 2 Sanford Cecil CY5-7221
 3 Sanders Jas D CY8-5063
 4 Hill Joel
 5 Kirby Harold CY7-2029
 6 Vacant
 7 Vacant
 8 Vacant
 9 Shanks Betty S CY7-2110
 10 McCombs James B CY8-5809
Street continued

24
EVANS—From Commercial north, 1 east of 27th
 5 Gray Adella Mrs @ BE3-1466
 11 Richardson Richd @ BE3-3578
 19 Dobbs Nadine M Mrs @ BE2-3297
 22 Brady Wm J @
 29 Harris Robt BE9-6713
 31 Glass Thelma Mrs
 33 Vacant
 34 Dixon Horace @ BE9-3184
 36 Moore Donald O @ BE9-5961
 38 Colson Linsey @ BE4-1980
Imperial av intersects
 109 Holmes Ollie H BE9-2424
 111 Toombs Maggie Mrs
 115 Browning Henry BE9-7151
 115½ Burns Annie L Mrs BE2-8965
 116 Apartments
 1 Wynn Clyde A
 2 Estes Ralph E BE4-4920
 3 Montgomery Mandy J Mrs BE9-1946
 4 Butler Lindsay
Street continued
 119 Watson Lorraine Mrs BE9-4694
 121 Boone Garnett C Mrs BE4-4241
 127 Gladney Willie Mrs
 131 Isby D B BE2-5986
 136 Williams Walter L @ BE9-3456
 137 Walker Martin
 137½ Hollands Jesrow
 147 Blakely Wesley A @ BE3-3247
L intersects
 212 Burris & Bounds Garage auto repr
 BE9-4416
 215 Fisher Elmer
 219 Epps Eloise P Mrs @ BE2-8023
 231 Maxwell Mose Rev

18
EVANS SOUTH—From Commercial av southwest
 105 Coleman Tobe BE4-4828
 109 Vacant
 115 Hoskin Morgan @ BE2-5286
 119 McKenney Sam E @
 121 Scott Margt Mrs BE4-5517
Everett av intersects
 212 Fouquette Delia Mrs BE9-3226
 217 Bradley Eva R BE9-5579
 220 Benson Floyd H BE9-8946
 222 Germans Dorothy Mrs
 222½ Cullum Herman
 223 Crosby Jas A BE9-4285
 225 Pettigrew Roderick L @
 232 Barnette Eddie R BE3-6024
 238 Nolden Jas E @ BE9-3706
Franklin av intersects
 315 Williams Jas @ BE4-6733
 316 Medina Francisco A @ BE9-2463
 327 Brown James
 330 Washington Cynthia Mrs BE4-7824
 331 Burns Ida Mrs @ BE3-1049

Harrison av intersects
Ocean View blvd intersects
 417 Nuno Manuel @ BE4-2454
 419 Gomez Ysido BE2-8012
 429 Rowell James BE4-1640
 436 Turner John BE3-3407
 510 Smith Hubert jr @ BE2-3561
 516 Gonzales Apolonio @ BE2-1780
 521 Lopez Carlotta Mrs @ BE2-3235
 526 Davis Alphonso
 527 White N T
 529 Taylor Willie M Mrs
 530 Bolden Tommie L
Irving av intersects
 530½ Davis Vernon @
 544 Vacant
 604 Garrido Jas L BE9-3308
 605 Lee James @ BE9-8356
 612 Varzelona Rita P Mrs BE3-0605
 613 Vacant
 615 Jimerson Wm H BE4-1736
 618 Adams Theo @
 621 Powell B Isaiah BE3-0975

624 Hollins Eva M Mrs BE9-6355
 627 Fagans Geo BE2-2302
 629 Mays Preston BE2-8372
 630 Vacant
 633 Vacant
 636 Coleman Ada B BE4-8639
 638 Lawrence Percy BE9-4915
Julian av intersects
 710 Valdez Frank
 721 Bates Edw H BE9-3708
 722 Smith Elena H Mrs BE4-1764
 Miranda Jose M
 Romero Jose
 730 Lessa Rose Mrs @ BE4-5076
 731 Montejano Guadalupe O Mrs
 BE9-8246
 735 Birkett Philip J
 740 Vacant

16
Kearney av intersects
 832 Church of God
 839 Vacant
Logan av intersects
 907 Amador James
 917 Art's Auto Serv repr
 925 Mayes Johnson
 925½ Rease Berryman BE2-8794
 928 Nickelberry Elonia Mrs @ BE3-3966
 James Frank T BE2-0362

National av intersects
 1007 LeConte Julien A BE2-8231
 1011 Gay Albert BE2-1293
 1012 Villanueva Pedro A phys
 BE4-5322
 1014 Butcher Frank M @ BE9-1707
 rear Bunting Amos J
 Watkins Freddy
 1015 Lewis Hazel M Mrs
 1019 Moya Anthony BE9-1545
 1021 Alatrasta Miguel M
 1023 Montijo Anthony J BE3-3790
 1027 Jimenez Angel
 1028 Caravantes Angel @ BE9-4621
 1031 Conteras Joe L BE9-6408
 1032 Tagaban Louie M
 1035 Vidal Alf L BE9-6307
 1045 Carrasco Canuto
Newton av intersects
 1102 Ramirez Manuel BE3-8755
 1107 Garcia Manuel R
 1115 Vacant
 1129 Lyon Jas O BE2-8763
Main intersects

190
EVANS PLACE—From 3751 5th av southwest
 503 Corser Margt Mrs CY5-4041
 505 Valeo Vincent
 510 LaCasa Hermosa
 1 Young Ruth M CY5-9293
 2 Ayle Marie L Mrs CY8-4352
 3 Burke Arth P CY5-0102
 4 Davidson Myrtle H Mrs CY8-2796
 5 Cheatham Claud S
 6 Bock Virginia Mrs
 7 Aguirre Emily S Mrs CY8-2576
 8 Manly Beverly CY6-9924
Street continued
 515 Pappert Anna M Mrs
 516 Mazon Valentin
 517 Schoonover Ray
 519 Vacant
 522 Lopez Mary Mrs
 532 Vacant

190
EVELYN—From 6750 Broadway northeast
 1024 Moser Nell C Mrs @ CO4-2723
 1027 Vacant
 1045 Rogala Francis @ CO4-6076
 1052 Waterhouse Clarence @ CO4-3402
 1112 Hill Fred E @ CO4-3951
 1129 Otto Frank E @ CO4-1388
 1134 White Oliver W @ CO4-7563
 1141 Robles Julian @ CO4-9114
 1207 No return

18
EVERETT AV—From 150 S Evans south-
 2105 Smith Clarence @ BE2-3931
 2108 Vacant
 2111 Laird Dorcas Mrs @ BE9-1515
 2117 Langston Leroy BE9-3489
 2121 Vacant
 2122 Vacant
 2123 Smith Carl A
 2124 Jones Earnest M BE3-0874
 2126 Ryan Roland H
 2127 Nobles Benj J @ BE3-8493

1499 Island
 San Diego
 Tel. BELmont 3-7692

HARBOR DR E 1961

243 SPRECKELS BLDG. EST. 1886 TEL. BELMONT 3-8177

390

HANCOCK—Cont'd 23

Bandini intersects

2150 Empire Lbr Sis Co CY8-1146
Lumber Handlers of SD CY8-3719
2163 SD Forwarding Co CY8-7267

Witherby intersects

2240 High & Dry Trailer Park CY6-9609

Trilas intersects

2310 Skyline Trailer Park CY3-4665

Rosecrans intersects 115

3024 Callahan Bros masonry contr
CY6-0103

3025 Midway Contracting Co CY8-4800
Natco Investment Co real est
loans CY5-1200
Humphrey Inc purch ofc AC3-1654

3032 Dura-Plastics Co mfrs CY8-2424
3036 Vacant
3038 Travelodge (drafting dept)
3040 Vacant
3042 Vacant
3047 Gregory Jane F
3046 Barrett Fredk G

Gaines intersects

3105 Pacific Iron & Mach Co CY6-3162
3235 Stromberg Carlson Co (tube
plant) elec research
CY8-7701

W Camino Del Reo intersects

Riley intersects

Greenwood intersects

3315 Powell Solon A Bldr Inc genl contr
CY7-1141

3317 Contreras Steve
3319 Bernal Abran
3321 McComb Richd CY8-4510
3325 Vasquez Teresa Mrs @ CY8-7531
3341 Dewald Sht Mtl Inc CY5-2790
Palmer Howard Bldrs Hdw &
Specialties CY7-1177

3351 Los Angeles Lathing Co contrs
CY8-6603

3375 Molectrics of SD Inc metal
processing CY7-2891

Sherman intersects

3402 Fischback & Moore Inc elec contrs
CY7-1871

3403 Case Materials Inc CY8-9976
3419 Elec Products Corp CY7-2804
3425 Rule D Corp aircraft parts mfg
CY7-4171

3442 Bldrs Servs bldg contr CY7-2896
3444 Mueller-Tuckett bldg contrs
CY6-6245

3452 Southwest Business Reports
Inc adv serv CY7-1184

3455 Roel Constn Co Inc bldg contr
CY7-4156

3462 Genl Dynamics (chem dept)
CY6-2159

3465 Jansen Meat Co whol CY7-4615
3477 Glen-Webb & Co food whol CY7-3906
3495 Castro Jesus A @ CY7-1575

Houston intersects

HANCOCK COURT—From 3300 Hancock northeast

200

HANIMAN DR—From 2000 54th northwest

2011 Stout Robt @
2012 Shipley Ernest L jr @ CO2-8287
2020 Kinney Thos H @ CO2-7324
2028 Kuhlken Mable Mrs @ CO4-9320
2036 Dennis Raymond J @ CO4-7377
2044 Neaves Robt C @ CO4-3259

Silk pl intersects

2103 Villandre Robt J CO4-8008
2111 Bowman Norman R @ CO4-4419
2112 Wright Jas W @ CO4-5907
2119 Bowman Earl A @ CO4-2145
2122 Jackson Henry J @ CO4-7850
2127 Dwyer Patk D @ CO2-7692
2130 Altermatt Robt G @ CO4-2497
2135 Sindelar Chas @ CO4-4274
2138 Bishop Donald L @ CO2-1023
2143 Thoermer Heinz @ CO2-8704
2146 Tomic Donald W @ CO4-7576
2151 McNutt Wm J @ CO4-3583
2154 Ybarra Walter H CO4-1311
2159 Neesham Wm T @ CO4-5898

52d intersects

McGann dr intersects

2203 Phillips David H @ CO2-5468

2210 Ashley Roland @ CO4-0706
2211 Fiol James jr @ CO4-6033
2218 Westphal Louis @ CO2-0688

Maring pl intersects

2219 Halvorson Emil J @ CO4-1429
2227 Browning Marvin E @ CO4-2459
2235 Romero Ramon V @ CO2-2883
2236 Camren Rollie L @ CO4-8380
2243 Cordle Gillman H @ CO4-7349
2244 Vacant
2251 Hubbard John A @ CO4-4713
2252 Meltzer Dean E @ CO4-4625
2259 Little Chas W @ CO4-5234

Pirotte dr intersects

HANNA—From 2150 Gieger east 80

5405 Bratton Donald O @ CO4-8723
5407 Stewart Sidney E @ CO4-0672
5411 Lowder Clinton L CO4-7318
5413 S D Floor Co hardwood CO4-4712
Chewning Hollis G @ CO4-4712

5415 Peoples Claude C @ CO4-7874
5419 Lindahl Harold C @ CO4-5425
5420 Christiansen Anthony P @ CO4-5988
5423 Young D A CO2-6096
5426 Kanagy Warren H @ CO4-3239
5427 Timms Bob E @ CO4-7754
5430 Raney Ivan K @ CO4-4460
5431 Cole Albert G @ CO4-8742
5435 Bender Robt W CO4-0419
5436 Gary Thos M @ CO4-4521
5439 Neudek John F @ CO4-0836
5440 Zimmerman Jack A @ CO4-2980
5443 Larsen Wilma M Mrs @ CO4-6705
5444 Bacon Harold G @ CO4-8711
5447 Forest Rea P @ CO4-0896
5448 Farrar Wayne E @ CO4-5604
5455 Garcia Louis A @ CO2-6681

55th intersects

HANNIBAL PL—From 69th east, 1 south of Celia Vista dr 178

3939 Whaley Clyde E @ JU2-6661
3956 Vacant
3962 Helms Arth R @ JU2-9340
3968 Brush Helen H Mrs @ JU2-8996
3972 Stephenson Wm O @ JU3-0591

HANOVER—From 5400 Roswell north of Celia Vista dr 64

921 Rodin Ramona Mrs @ CO4-5920
931 Lawrence Neal @ CO4-3423
938 Allen Richd S @ CO4-9130
939 Jokela Bernard E CO4-7757
945 Vacant
946 Vacant
947 Lagenstein Chas H @ CO4-5513
951 Buckner Danny B
954 Martinez Frank @ CO4-2440
955 Bobby Donald L @ CO4-8672
972 Beck Kenneth H
1002 Vacant
1004 Lizer Jerry D CO2-6093
1011 Cox Milton V CO2-9510
1024 Parkes Cornelious H @ CO4-1036
1029 Turner James R CO4-9278
1035 Murakami Tsuyoshi @ CO2-1596

HARBISON AV—From 7200 blk El Cajon blvd south 216

4905 Sirutis Frances H Mrs @ HO6-0945
4915 Spooner Leonard HO9-2218
4925 Hugg Sidney L @ HO6-2806
4928 Wilcox Robt D @ HO9-3271
4930 Laughlin Lena M Mrs HO3-4673
4938 No Return

HARBOR—From 600 E Harbor dr south thence east 1B4

HARBOR EAST—From 700 W Market south-east 1B4

600 Am Mill & Mfg Inc lbr BE2-2081
Am Products Inc lbr whol
BE2-2081
700 Harbor Transfer Co trucking
BE3-7221
705 Pegasus Marine Co fuel dock
BE9-1215

HARBOR DR—From Pacific hwy at a point 1/2 block south of W Market north 1B4

565 Standard Stations Inc gas sta
BE2-9754
570 Crescent Cafe restr BE9-0572
Star & Crescent Ferry Co
BE4-4111
Star & Crescent News Stand

W Market intersects

G intersects

NW cor Am Natl Red Cross field dirs
BE3-7244

F intersects

E intersects

Broadway intersects

937 Eleventh Naval Dist & Base
Commandant BE2-3871

US Dept of Commerce-Communi-
cation Sta BE2-3871
US Dept of Navy-Regional acct ofc
BE2-3871
USN Consolidated Surplus Sls
BE2-3871
USN Sup Center BE2-3871

1050 Ghios Popcorn Stand BE9-1994
Harbor Excursions boats BE4-4111
United Water Taxi Co boats
BE9-8217

1060 Vacant
1140 City Port of SD Pier B BE3-0181
Dunn John H Co importers
BE4-6578
Loudon Jas & Co customs brokers
BE4-2481

Pugh W E Co food brokers BE4-3347
SD Terminal & Whse Co BE3-1185
Shreve & Hays custom brokers
BE9-8019

Southern Cal Fishermen's Assn
Inc fish whol BE3-7371
State Bur of Food & Drugs
State Bur of Hospitals BE2-5063
State Bur of Sanitary Eng BE2-8301
Stoudt Raymond F importers
BE9-7465

Wilks Brokerage Inc foods BE3-3207
1265 Crescent Wharf & Whse Co
(whse)

Ash intersects

1271 City Harbor Dept (yd and shop)
1305 Ryan Aeronautical Co (whse)
1365 Port of SD Admn Building
BE3-0181

City Harbor Dept BE3-0181
1500 Hercules Oil Co of SD Inc
(wharf pier) BE2-1244
Rosa Manuel & Assocs coml
fishermn BE4-5278
1705 North SD Marine Sta gas dock
BE3-6884
1804 US Customs Bur of Barge Ofc
GE2-0257

2101 Lubach's Restr BE2-5129

Laurel intersects 1B6

2505 Guinn Tommie Chev Sta
CY6-1180
2701 Ryan Aeronautical Co aircraft
mfr CY6-6681
2710 US Coast Guard Air Sta CY5-3121

HARBOR DR EAST—From Pacific hwy at a point 1/2 block south of W Market south-east 1B4

Ketner blvd begins

5th av intersects

ft Navy Bowlodrome
Navy Swimming Pool
525 SD Rowing Club BE2-1898
701 De Fever Arth archt BE9-2159
Drake & Bullen Inc ship brokers
Lockheed-Marine Serv Div
Marine Sups BE4-9161
SD Lbr Co whol BE9-8131
Sperry Gyroscope Co BE2-7105

8th av intersects

D & P Truck Co BE3-6576

Bearsley intersects 1B5

1821 Standard Iron Supply BE2-1019
Standard Iron Works BE2-3107
1883 Mobil Oil Co marketers BE3-7667

Crosby intersects

1905 Vacant
1945 Ceazan J N Co whol tires BE9-1301
1965 Mtr Parts West auto accessories
BE4-2151

2025 Southern Equip & Supply Co
agrl implement dir BE2-6123
2075 Cal Milling Corp BE2-1874

MAIN ST 1961

196
MADRONE AV—From 400 63d east
 6305 Winchester Alice M Mrs @ CO4-9102
 6315 Kniss Wanda Mrs CO4-6241
 6317 DiBella Felix CO2-9436
 6320 Gross Wilfred J @ CO4-3209
 6321 Nelson Celia Mrs @ CO4-3293
 6330 Nystrom Leonard G @ CO2-1917
 6336 Roach Raymond P CO2-5441
 6350 McGibbons Harry R @
 6351 Beckett Kath S Mrs @ CO4-6225
 6360 Zatarian Phillip V
 6367 Burch Roamie CO4-2725
 6370 Kaufman Jack H @ CO4-0526
 6375 Vacant
 6381 Gibbons Richd M CO2-7072
 6384 Slaton Chas E @ CO2-6614
 6407 Cosbry Kenneth C @ bldg contr
 CO2-5673
 6410 Drake John M
 6425 Cook Robt A @ CO4-4396
 6431 Cordoza Robt R
 6433 Eskelson John
 6435 Jackson Chas E CO4-3486
 6437 Vacant
 6453 Kinner John D @ CO4-1971
 6457 McCaskill Chas R CO2-8976
 6467 Shreffler Keith R
 76
S 65th intersects
 6572 Provaznik Francis A @ CO4-4623
S 66th intersects
 6709 Key James P @ CO4-4833
 6716 Corgan Ronald G CO4-6527
Woodman intersects
 6920 Tresham Joyce W @ CO2-1821
 6927 Seeley Jas L
 6928 Barrios Richd M @ CO4-0819
 6934 Morones Joe CO2-5596
 6937 Alford Bill @ CO4-4402

59
MAGDALENE WAY—From Orten south, 1 west of Galveston
 1935 Schillinger Robt F @ BR6-5208
 1936 Hain John H @ BR6-3367
 1943 Beagin Joseph A @ BR6-4259
 1946 Ingraham Alf A @ BR6-1914
 1953 Bowen Jas E @ BR6-1556
 1956 Meyer Peter V @ BR6-1300
 1963 Whetsell Joe E BR6-3618
 1966 Parsons Chester V @ BR6-0549
 1973 Kavanagh Thos J @ BR6-1788
 1976 Johnson Nicholas J @ BR6-0998
 1981 Welsh Clark E @ BR6-0273
 1986 Vacant
 1989 Sceusa Chas F @ BR6-2118
 1996 Duty Eddie M @ BR6-1308
 1997 Lendenmann Werner jr @ BE6-2198

151
MAGNOLIA AV—From 2500 Figueroa blvd east
 2604 Pfeifer Noel L @ BR3-5059
 2612 Reeb Kline H @ BR3-0498
 2615 Flores Elias V @ BR3-7336
 2619 Sperry Wm BR3-8996
 2624 Rose Chas V @ BR3-2953
 2627 Brindley Ellen Mrs @
 2634 McCready Helen I Mrs @ BR3-0749
 2635 Vacant
 2637 Vacant
 2639 Vacant
 2642 Vacant
 2645 Sacre Harry J BR4-2506
 2647 Frazee Mary L Mrs BR3-5366
 2648 Moses Clifford E BR3-6786
 2649 Gilbert Anna C Mrs BR3-5142
 2651 Reganny Carrie BR3-7284
 2652 Cox Margt L Mrs
 2653 McMann Nelson L @ BR4-5403
 2660 Vacant
 2661 Beckwith Jesse @ BR3-9254
 2664 Brown Geo BR3-3615
 2669 Myers Wm E BR4-6702
 2670 Cox Margt L Mrs @ BR3-6616
 2671 Begnoche Donald J BR4-4874
 2673a Lake Earnstine
 2673b Ponder Donald
 2673c Mitchum Roy F
 2673d Chandlee Jan
 2673e Galloway Ellis E
 2673f McCoy Danl J II BR1-4741
 2686 Mejia Maria J Mrs @ BR3-5232
 2687 Vacant
 2689 Vacant
Bond intersects
 2707 Toler Eug L BR3-4391

508
 2711 Caley James R BR3-7592
 2716 Johnson John H BR4-6172
 2717 Cater Forest D BR4-1359
 2724 Sullenger John D BR3-0858
 2725 Prinov Arsen
 2725½ McIntire Raymond F @ BR3-1625
 2730 Hollingsworth Hobert A @ BR3-6684
 2731 Martin Wilbert M BR3-3788
 2736 Carreau Leo E BE3-3997
 2739 Hayes Louis E @ BE3-4815
 2745 Escaicega Frank V

14
MAIN—From 1200 Sigsbee southeast
 1676 Winn Sup Co bearings BE3-3106
 1694 Pacific Rigging Loft BE9-7685
Sigsbee intersects
 1706 City Auto Wreckers BE4-3108
 1747 A-1 Pipe & Sup Co BE3-8566
 A-1 Sales & Surplus junk dirs
 BE3-8566
 1779 Valley Oil Co distrs BE4-5883
Beardsley intersects
 1815 Delta Carpet Mills Inc BE4-6541
 1827 S D Glass & Paint Co BE9-9251
 1870 Vacant
 1878 Dwyer W N Furniture Mfr BE3-3742
 1894 Witherow J P Roofing Contrs
 BE4-2101
 1895 Kenton Equip Co indus sups BE3-8913

16
Crosby intersects
 1901 Baker Hardwood Lumber Co
 BE9-4181
 1910 Chuey's Cafe restr BE9-9913
 1930 Goodrich on Main Inc aircraft parts
 BE9-2144
 Goodrich M D @ Go junk BE9-2144
 1950 Utility Trailer Sales Co BE9-1384
 1990 International Harvester Co
 BE2-8921

Dewey intersects
 2001 Vacant
 2011 Vacant
 2015 Hoffer Engineering Co genl sups
 BE3-7281
 2031 Vacant
 2033 Vacant
 2045 Glasson Mill & Lumber Co
 BE2-3151
 2049 Champion Auto Parts BE3-7441
Evans intersects
 2102 Young's Market Co whol liquor
 BE4-5126
 2120 Walker D N & E Co floor coverings
 BE9-1286
 2140 Daniels Tire Co BE3-3892
 2141 Young F E Construction Co
 BE3-1293

2146 Crook Co constn machy BE9-8091
 2190 Dorman's Inc tires BE2-2123
 2190½ Standard Stations Inc gas sta
 BE9-2808
 2191 Lewis Alf M Inc No 1 whol gros
 BE3-0336
Sampson intersects
 2212 Gould Hardware & Machy Co
 BE9-9151
 2275 Keenan Pipe & Supply Co BE3-8126
 2301 US Post Ofc (Parcel Post Annex)
 BE9-7653

Sicard intersects
 2304 Fed-Mart Serv Sta gas BE4-8171
 2359 Vacant
 2371 Vacant
 2380 Fed-Mart Corp genl mdse BE4-8171
Schley intersects
 2401 Vacant
 2411 SD Retinning Co BE2-0367

26th intersects
 2602 Whirl-A-Whip restr
 2604 Cox Ella C Mrs
 2606 Narvaez Antonio M
 2608 Campa Martin BE4-5706
 2610 Vacant
 2612 Esquivel David BE3-1023
 2620 Vacant
 2624 Williams Irene Mrs
 2622 Scolari Idle Hour tavern BE2-9666
 2624 Williams Irene Mrs
 2626 Mendoza Sergio
 2630 Kay Develle E BE9-4674
 2635 Harbor Pet Hosp BE3-1737
 2636 Dillavu J Ernest BE9-5863
 2645 Bamboo Inn tavern BE9-9887
 2646 San Diego Coatings Co BE2-8968
 2647 Thorpe Insulation Co (br)
 BE2-6438

2654 Vacant
 2660 Lapez Carlos
 2662 Israel John @
 2668 Derry's Used Cars BE2-2612
 2674 Perez Ramona G Mrs @ BE9-3328
 2680 Prince Thos BE4-1089
 2694 Min's Auto Service repr BE9-1605
S 27th intersects
 2697 Market-Johnson Poultry Co
 BE3-7303
 2703 Western Pump Serv Co serv sta
 equip BE9-9431
 2704 Main Street Auto & Truck Wrecking
 BE2-2758
 2707 Coml Elec Co contrs BE3-3761
 2711 Western Serv & Equip Co BE3-7653
 2720 Beseler Mtrs Inc (junk yd)
 2734 Crowell Frieda K Mrs @ BE2-0389
 rear Campbell John
 2740 Suarez Danilo @ BE2-2235
 2742 Mendes Augustin @
 2743 Beseler Motors Inc auto wreckers
 BE2-2087
 2754 American Boiler Works reprs
 BE3-3203
 2756 Morre's Spring Shop BE3-3049
 2758 Fuentes Victor G BE4-1052
 2758½ Nolan Helen L Mrs
 2762 Spandakis Michl @ BE9-5497
 2773 Main Street Dog & Cat Hosp
 BE2-6106
 rear Houser Jas R
 2795 Repair Base Service gas sta
 BE9-3910
 2796 ElNavajo Motel
 Great Bay Lbr Sls Co BE2-9105
 Johnny's Main Street Serv gas sta
 BE9-9711

28
28th intersects
 2804 Tweed's Shell Serv gas sta
 BE3-1938
 2850 Herndon Chas C @ BE3-6964
 2852 Matchless Indian Sls & Serv mtr-
 cycles BE9-3620
 2854 McFarland Joyce Mrs
 2856 Vacant
 2858 Vacant
 2870 Williams Willie Mrs
 2870½ Martin Lois Mrs
 2872 Sierra Elec Co contrs BE2-6224
 2874 Diesel Elec Exch BE9-9241
 2876 No return
 2878 Garrison Margt L Mrs
 2886 Uribe Alejandra Mrs BE4-6091
 2894 Goldsby Tire Sls BE2-1915

29th intersects
 2902 Conrad's Cozy Courts BE9-9637
 2902½ Fretz James
 2904 Lewellyn Clifford
 2904½ Lane Jimmy
 2906 Buchanan David
 2906½ Clement Arth
 2908 Kelley John
 2908½ Wells John
 2910 Gowerm Wm
 2910½ Johnson A M
 2912 Hutchen Kenneth
 2912½ Stewart Jack
 2914 Case James
 2914½ Self Billy J BE9-9637
 2916 Kaplitz Elliott
 2916½ Rammer Bobby
 2926 Vacant
 2940 Ursino Angelo BE2-1812
 2940½ Eades Sterling
 2948 Fuller Leroy W
 2952 SanDiego Pattern Wks BE2-8618
 2960 Nolbe Louise Mrs @ BE2-9040
 2970 Lambert Truck Body & Equip
 BE4-6581

2970a Vacant
 2970b Vacant
 2986 Deras Jos
 2994 Hitching Post Cafe BE2-2406
30th intersects
 3004 Vacant
 3012 Garcia Jose @ BE2-8006
 3014 Sahagun Crispin @ BE3-1519
 3020 Kealoha Noah BE2-8395
 3028 Klucker Orville
 3030 Conde Lou Co marine sups
 BE2-2711
 3032 Vacant
 3036 Main Street Liquor Store
 Stavros Thos @
 3038 Stavros Andy BE3-7037
 3038½ Green Evelyn Mrs
 3042 Henkle Ray W

NATIONAL AVE 1961

573

NATIONAL AV—Contd
 1754 Neighborhood Cafe restr BE2-9514
 1759 Ruiz Francis J
 1764 Black Wallace
 1775 Atlas Iron & Wire Wks Inc BE2-7115
 1776 Good Humor Co of Cal ice cream BE2-8641
 1786 ElPorvenir tortilla mfrs BE9-5756
 Aquilera Rafaela Mrs @ BE9-5757
 1789 Bill's Speedometer Serv auto repr BE2-1245
 1792 Harold's Self Serv Hancock gas sta BE9-9957
 1793 Amador Mkt gro BE2-9517
Beardsley intersects
 1809 Neighborhood House BE2-6255
 1812 Ortega John BE2-5213
 1818 Gonzalez Santos BE9-6395
 1820 Rodriguez Esther F Mrs rear Vacant
 1822 Souza John J BE9-3822
 1825 Butler Robt C
 1825½ Washington Willie Mrs
 1827 Vacant
 1828 Boyles Wayne L @ BE3-0422
 1830 Boyles Second Hand Store used furn dirs BE3-0422
 1831 Vacant
 rear Ortiz Salvador
 1832½ Johnson Ida M Mrs
 1833 Brackett Chas A @ BE4-4539
 1836 Ellison Alma D BE9-4997
 1842 Prewitt Eliz Mrs @ BE4-4484
 1852 Thomas Dora M Mrs
 1853 Perez Emilio BE4-2933
 1853½ Galvez Eulanda Mrs
 1855 Vislasques Israel BE3-0803
 1855½ Pelayo Fred A
 1857 Galvez Manuel BE9-6261
 1857½ Manelli A Accordion Studio music tchr BE2-1820
 Manelli Andrew
 1859 Vacant
 1861 Cabrera Don BE9-3756
 1863 Gutierrez Tony BE9-7877
 1864 Nachant Fritz A Inc genl contr BE4-3596
 Lube Equip & Sup Co BE4-8475
 Lube Equip & Pump Serv BE4-2609
 1867 Vacant
 1867½ Vacant
 1869 Gonzales Alicia Mrs BE4-2317
 1870 Vacant
 1873 Gonzalez Julia BE2-3705
 1875 Navarra Jas BE3-0924
 1875½ Montague David BE9-4722
 1876 Meza Angie Mrs
 1877 Gracia Tony A BE3-7810
 1877½ Navarra James
 1879 Carrillo Juan M BE3-3033
 1878-80 Sundberg Mangneto Shop auto accessories & parts BE2-9240
 1882 Hueso Maria Mrs
 1884 Flores Rosalie V Mrs @ BE3-5641
 1885 ElSerape Cafe restr BE4-9758
 rear Penny Emanuel C @ BE4-0486
 1887 Rosarita Mkt gro BE4-9684

Crosby intersects
 1901 Vacant
 1902 Aztec Trans Co Inc BE9-2241
 Consolidated Fritways BE4-7403
 1903 Vacant
 1905 Villapondo Roman A Jr BE9-3145
 1907 Vacant
 1915 Rangel Pedro E @ BE9-6831
 1917 Sandoval Mary L Mrs
 1921 Mayo Wm K @ BE9-1502
 1925 Pina Paula C Mrs BE4-2810
 1935 Blue Line Co The jan sups BE3-7318
 1936 Bay Auto Wrecking Co BE3-3642
 Dickenson Auto Parts BE3-3642
 1941 Vacant
 1943 Trusty Ella J Mrs BE3-0758
 1950-50 Under Constn
 1951 Trejo Dolores Mrs
 1953 Vacant
 1955 Picart Chas A @ BE2-0319
 1965 Hansen Henry B @ BE2-0492
 1965½ Goset Ruth T Mrs
 1971 Penuelas Frank BE3-3288
 1972 Central Auto Wrecking (junk yd)
 1977 Flores Jos L BE3-6014
 1981 Manuel's Barber Shop
 1983 Vacant
 1985 Rodriguez Manuel M @ BE4-5050
 1990 Vacant
 1991 Homestead Supply Co bldg materials BE4-2444

Dewey intersects
 2001 LaCentral Mkt gro BE2-0293
 2002 Davison Hal M @ BE2-1388
 2010 Buompensiero Francisco @ BE3-8781
 2017 Vacant

16

16

16

16

16

16

16

16

16

16

16

16

16

16

16

16

16

16

16

16

16

16

16

16

16

16

16

16

16

16

16

16

16

16

16

16

16

16

16

16

16

16

16

16

16

16

16

16

16

16

16

16

16

16

16

16

16

16

16

16

16

16

16

16

16

16

16

16

16

16

16

16

16

16

16

16

16

16

16

16

16

16

16

16

16

16

16

16

16

16

16

16

16

16

16

16

16

16

16

16

16

16

16

16

16

16

16

16

16

16

16

16

16

16

16

16

16

16

16

16

16

16

16

16

16

16

16

16

16

16

16

16

16

16

16

16

16

16

16

16

16

16

16

16

16

16

16

16

16

16

16

16

16

16

16

16

16

16

16

16

16

16

16

16

16

16

16

16

16

16

16

16

16

16

16

16

16

16

16

16

16

16

16

16

16

16

16

16

16

16

16

16

16

16

16

16

16

16

16

16

16

16

16

16

16

16

16

16

16

16

16

16

16

16

16

16

16

16

16

16

16

16

16

16

16

16

16

16

16

16

16

16

16

16

16

16

16

16

16

16

16

16

16

16

16

16

16

16

16

16

16

16

16

16

16

Topo Sheet Key

This EDR Topo Map Report is based upon the following USGS topographic map sheets.

1904 Source Sheets



San Diego
1904
15-minute, 62500

1930 Source Sheets



San Diego
1930
15-minute, 62500

1942, 1944 Source Sheets



Point Loma
1942
7.5-minute, 31680



National City
1944
7.5-minute, 31680

1953 Source Sheets



National City
1953
7.5-minute, 24000
Aerial Photo Revised 1950



Point Loma
1953
7.5-minute, 24000
Aerial Photo Revised 1950

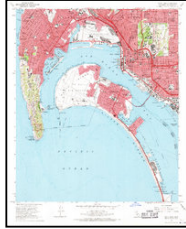
Topo Sheet Key

This EDR Topo Map Report is based upon the following USGS topographic map sheets.

1967 Source Sheets



National City
1967
7.5-minute, 24000
Aerial Photo Revised 1966



Point Loma
1967
7.5-minute, 24000
Aerial Photo Revised 1966

1975 Source Sheets



National City
1975
7.5-minute, 24000
Aerial Photo Revised 1975



Point Loma
1975
7.5-minute, 24000
Aerial Photo Revised 1975

1991 Source Sheets



SAN DIEGO
1991
15-minute, 50000

1994 Source Sheets



Point Loma
1994
7.5-minute, 24000
Aerial Photo Revised 1975

Topo Sheet Key

This EDR Topo Map Report is based upon the following USGS topographic map sheets.

1996 Source Sheets

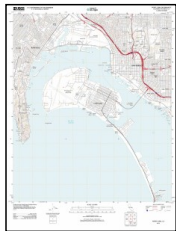


National City
1996
7.5-minute, 24000
Aerial Photo Revised 1996

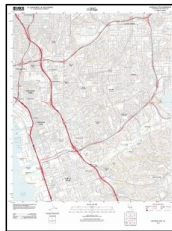


Point Loma
1996
7.5-minute, 24000
Aerial Photo Revised 1996

2012 Source Sheets




Point Loma
2012
7.5-minute, 24000



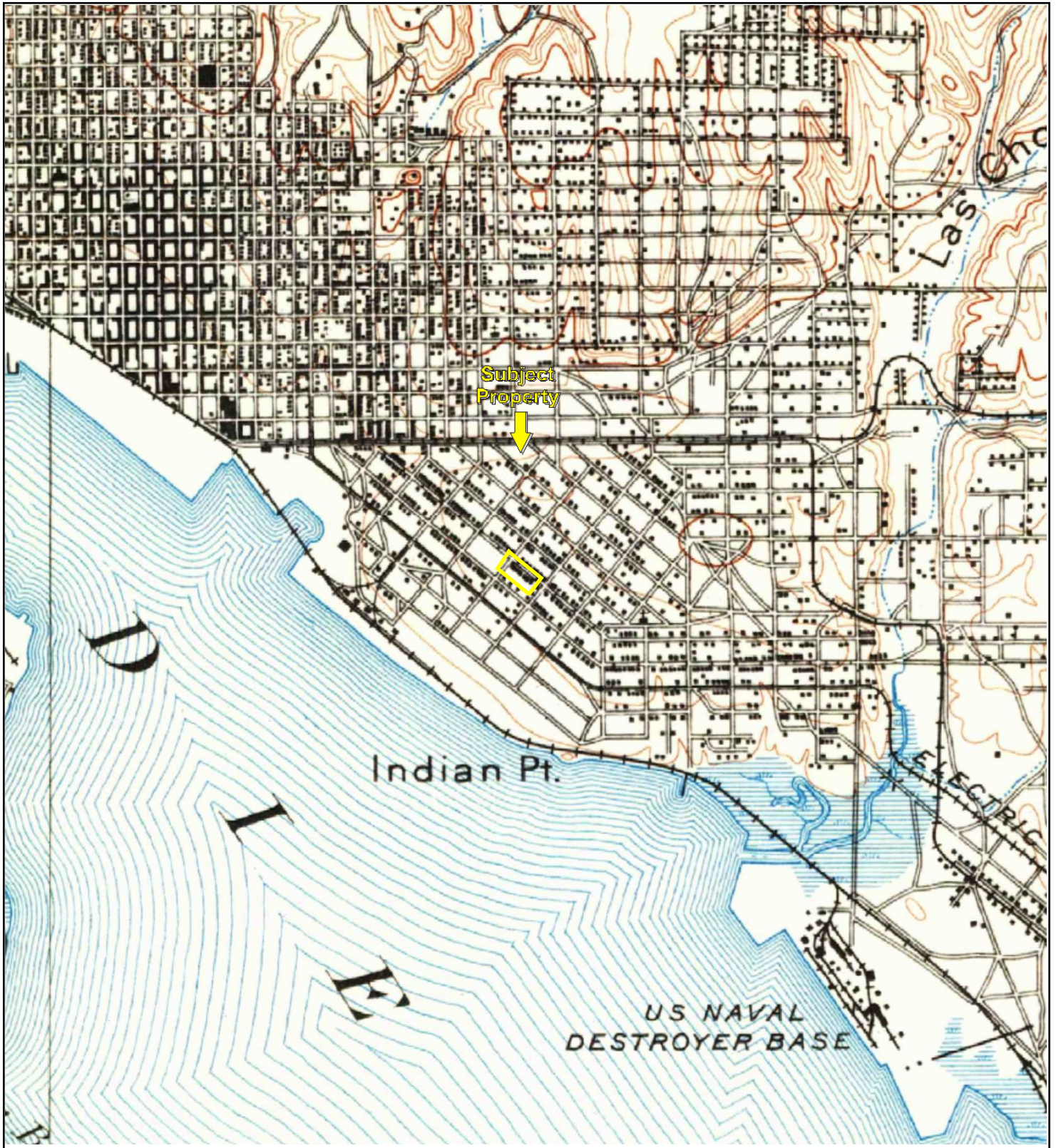
National City
2012
7.5-minute, 24000



TP, San Diego, 1904, 15-minute



Key: Subject Property 



TP, San Diego, 1930, 15-minute



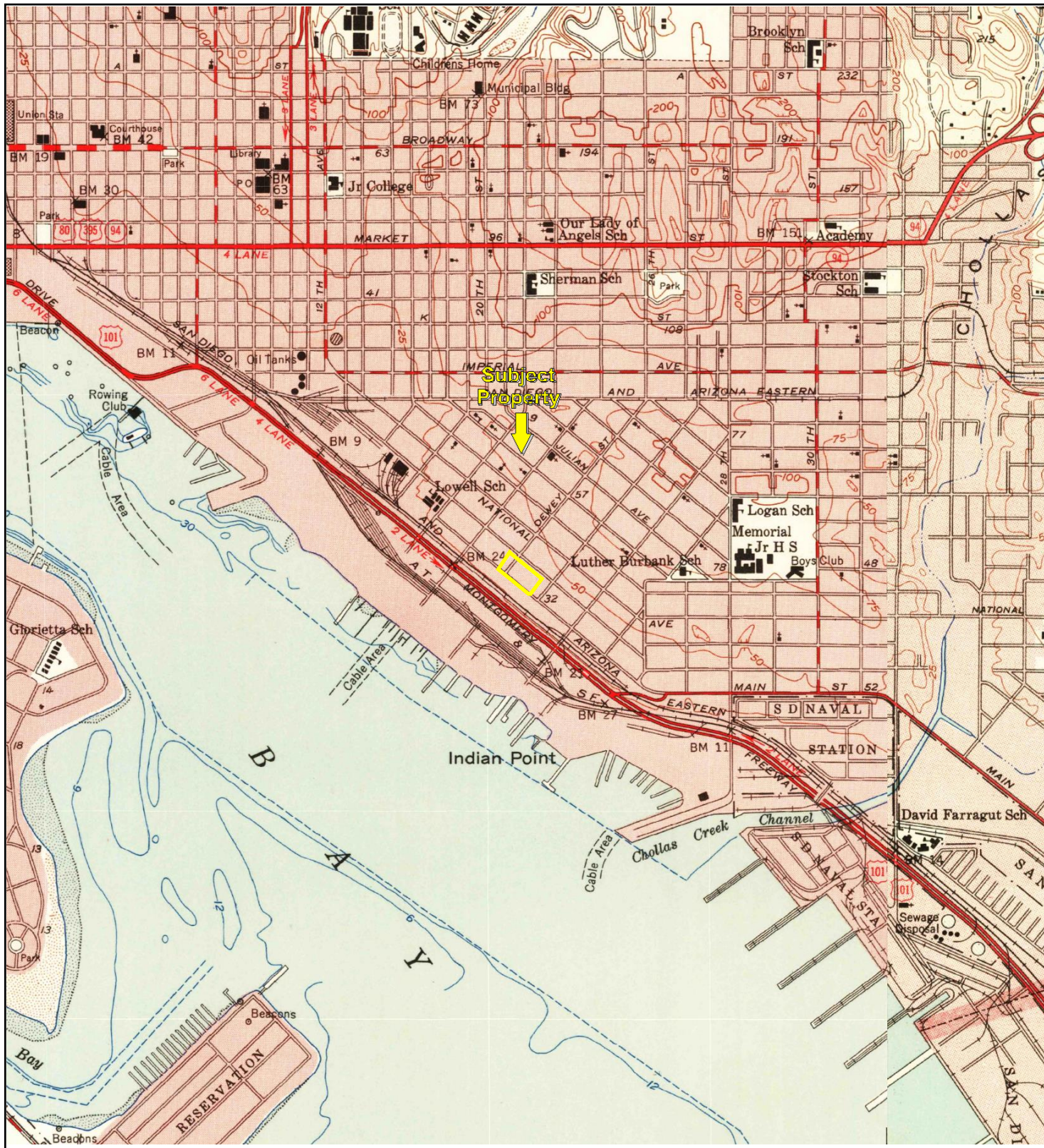
Key: Subject Property 



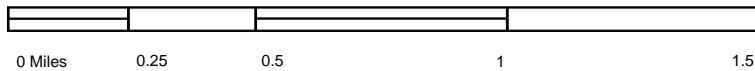
TP, Point Loma, 1942, 7.5-minute
E, National City, 1944, 7.5-minute



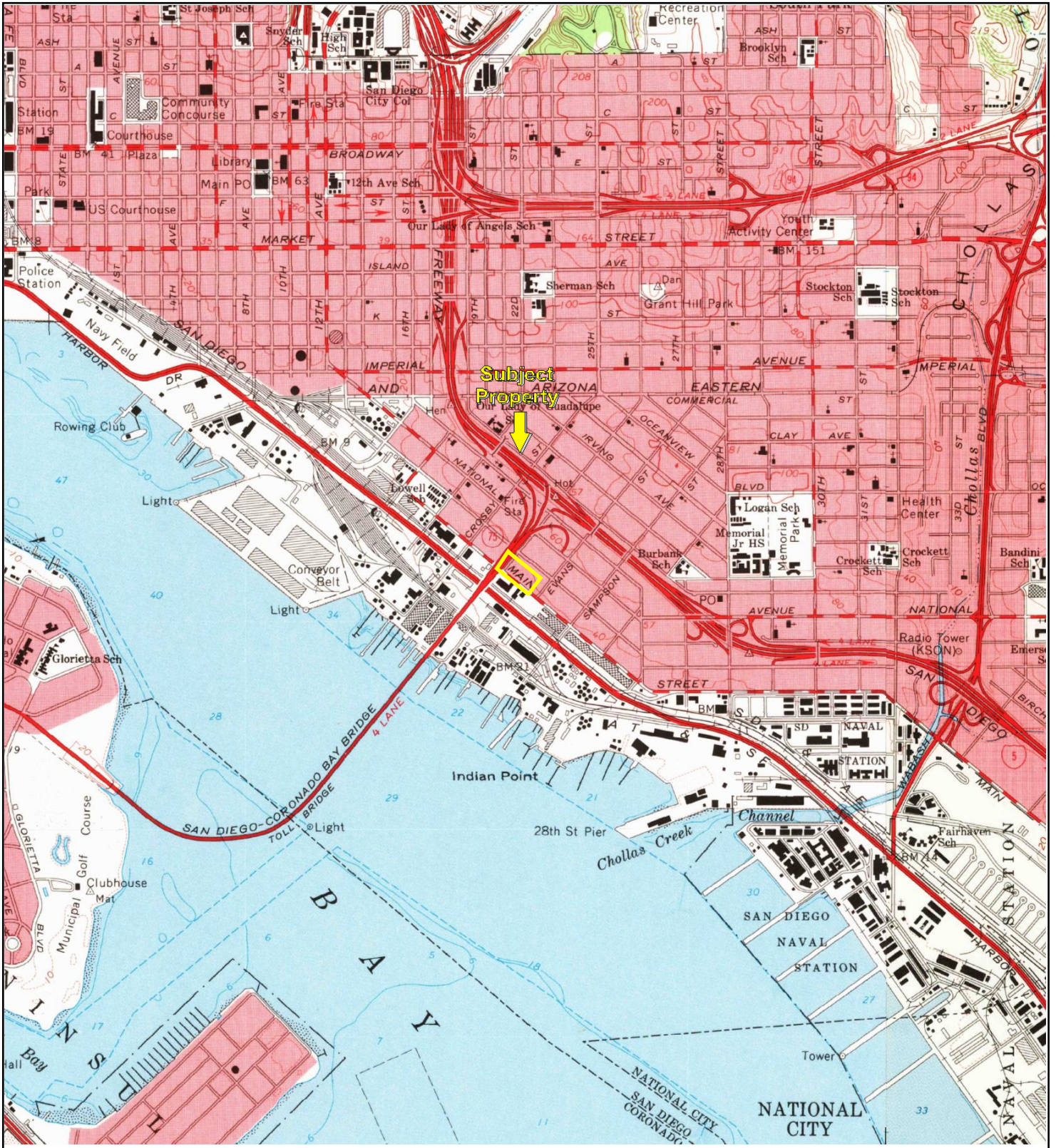
Key: Subject Property




TP, Point Loma, 1953, 7.5-minute
E, National City, 1953, 7.5-minute



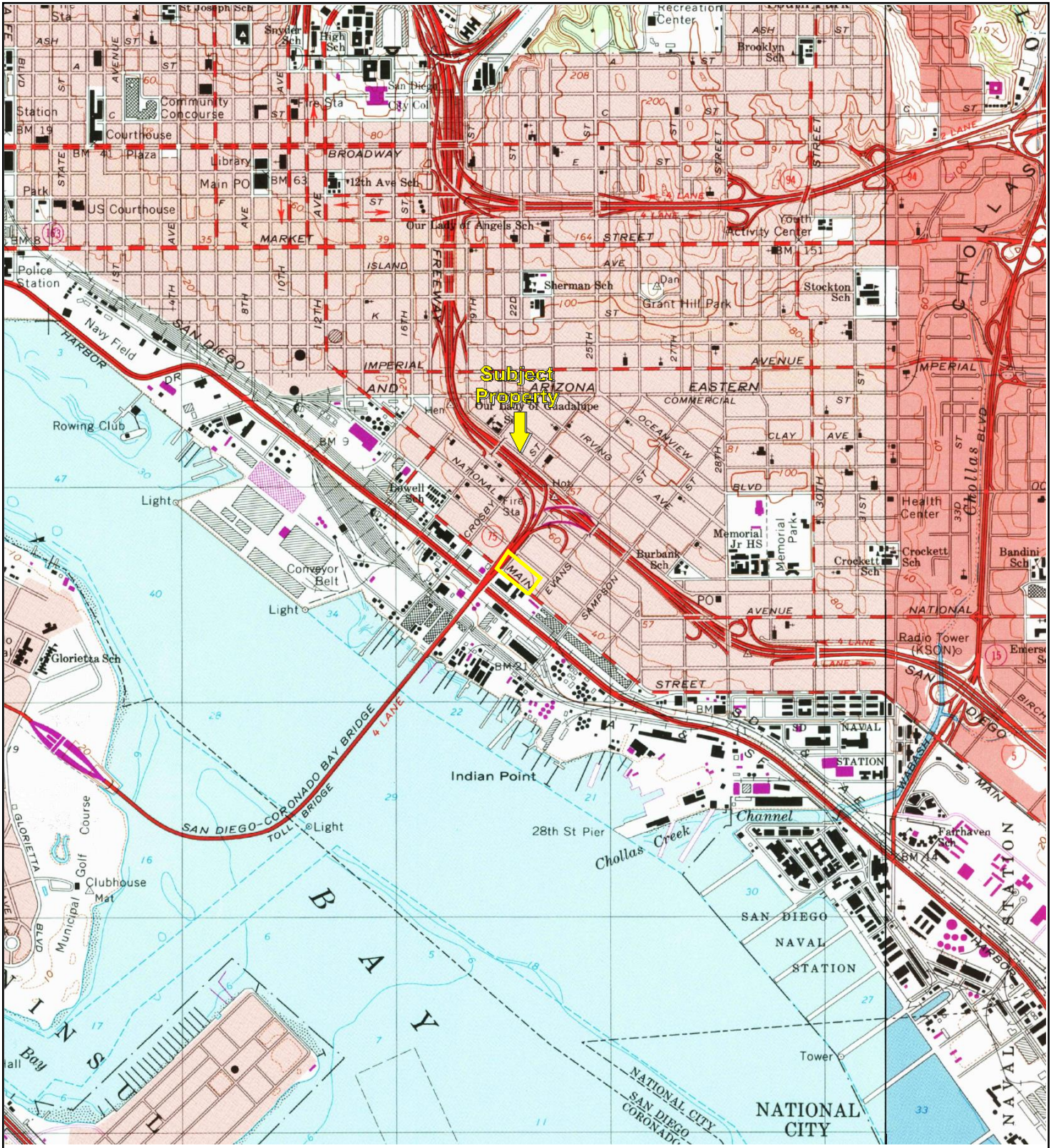
Key: Subject Property



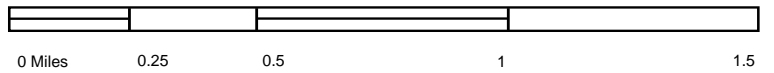
TP, Point Loma, 1967, 7.5-minute
E, National City, 1967, 7.5-minute



Key: Subject Property




TP, Point Loma, 1975, 7.5-minute
E, National City, 1975, 7.5-minute



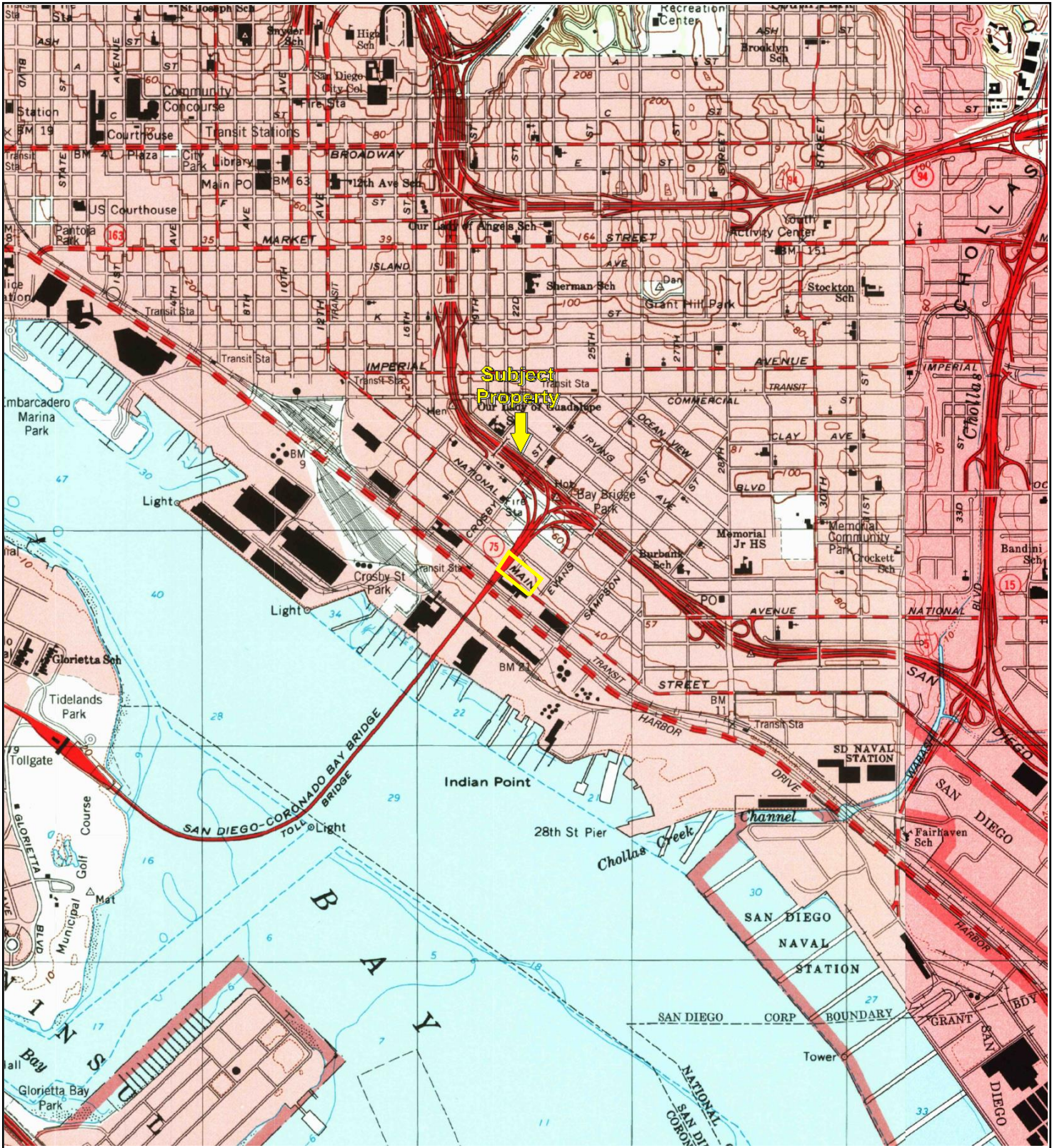
Key: Subject Property




TP, SAN DIEGO, 1991, 15-minute



Key: Subject Property 



TP, Point Loma, 1996, 7.5-minute
E, National City, 1996, 7.5-minute



Key: Subject Property



TP, Point Loma, 2012, 7.5-minute
E, National City, 2012, 7.5-minute



Key: Subject Property

Ernie Dronenburg , County Assessor

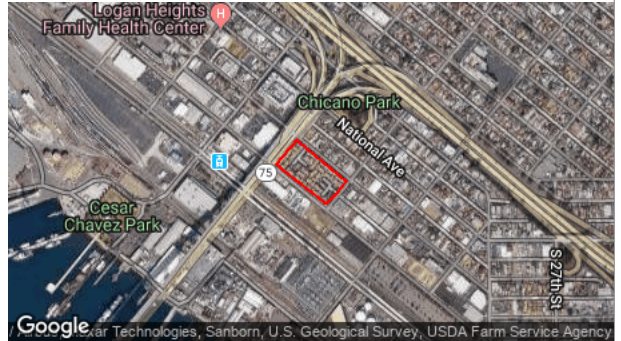
Property Address: 2001 NEWTON AVE SAN DIEGO CA 92113-2269

General Information

Parcel # (APN): **538-672-04-00** [Open Map](#)
 Owner: See Full Detail
 Mailing Address: **1355 3RD AVE CHULA VISTA CA 91911**
 Legal Description: **PM17172 PAR 1**
 Use Type: **RESID. MULTIPLE FAMILY**
 Tax Rate Area: **008-240**
 Value Notice: [Open](#)

Assessment

Total Value:	\$16,664,569	Year Assd:	2019
Land:	\$6,192,913	Zoning:	See Full Detail
Structures:	\$10,471,656	Use Code:	See Full Detail
Other:		Census Tract:	See Full Detail
% Improved:	See Full Detail	Price/SqFt:	
Exempt Amt:	\$16,316,280		
HO Exempt:	N		



Full Detail \$14.95 [Add to Cart](#) The Full Property Detail includes everything displayed here plus completed information for those fields where "See Full Detail" is shown. If a field is empty on this page, no data is available, and the field will also be empty on the Full Property Detail.

Sale History

	Sale 1	Sale 2	Sale 3	Transfer
Document Date:				See Full Detail
Document Number:				See Full Detail
Document Type:				
Transfer Amount:				
Seller (Grantor):				

Property Characteristics

Bedrooms:		Fireplace:		Units:	See Full Detail
Baths (Full):		A/C:		Stories:	
Baths (Half):		Heating:		Quality:	
Total Rooms:		Pool:		Building Class:	
Bldg/Liv Area:		Park Type:		Condition:	
Lot Acres:	4.340	Spaces:		Site Influence:	
Lot SqFt:	189,050	Garage SqFt:		Timber Preserve:	
Year Built:				Ag Preserve:	
Effective Year:	See Full Detail				

**The information provided here is deemed reliable, but is not guaranteed.

[Additional reports on this property](#) ▶

FILE WORK SHEET

H 32282-
AT2815

Remove 1 UST

DATE	COMMENTS	INITIALS
1/8/93	REC'd \$375.00 (CK# 891775 dated 1/8/93 pt by SDG&E) for removal of 1 UST. Plans submitted w/ apps X3.	OK
1/8/93	UST workplan + Fire Dept. Permit supplied for file.	OK
1/15/93	Created file. Spoke w/ Larry Moore of Pacific Treatment re: contractor info. + learned that CRT will be the sub-contractor for the tank pull. Spoke w/ John Jackson from CRT to confirm the change.	OK
1/15/93	Plans approved	OK
01/19/93	Merry Brull picked up receipt permit CD plus check and 2 cc's application w/ plans attached.	EB
01/25/93	Appt. scheduled w/ Robert on Wed 01-27-93 at 2:00 PM - R/1 UST.	EB ✓
01/27/93	Removal of 1 UST witnessed by Robert on 01-27-93. Plans for this site are in file.	EB ✓
2/8/93	EDP submitted. T001 Reg St. 04.	EB
2/8/93	Merged AT2815 with the correspondence file.	EB

ORIGINAL

COUNTY OF SAN DIEGO
HAZARDOUS MATERIALS MANAGEMENT DIVISION
UNDERGROUND HAZARDOUS MATERIALS STORAGE TANK FACILITY
PERMIT APPLICATION

FOR HMMD USE	
EST#:	37282
PLAN CH#:	HT2815
DATE RECEIVED:	1/15/93
FEE PAID:	\$375.00
PLAN APPROVAL:	1/15/93
HYDRO UNIT:	8.21
BENEF. USE:	NO

PART I
GENERAL PROJECT INFORMATION

A. SITE ADDRESS: 2043 NEWTON AVENUE
 City SAN DIEGO Zip 92113

B. PROPERTY OWNER:
 Assessors Parcel No. SBE MAP 141-37-62 PARCELS 4,5,6
 Company SAN DIEGO GAS & ELECTRIC Contact W.G. BRUM
 Mailing Address P.O. Box 1831 City SAN DIEGO Zip 92112
 Phone (619) 696-2417
 24 Hr. Emergency Contact SDG: E EMERGENCY SERVICE Phone (619) 234-6242

JAN 08 1993

IMPORTANT: CONTACT THE DEPT. OF HEALTH SERVICES
AT 338-2214 AT LEAST TWO WORKING DAYS BEFORE
STARTING CONSTRUCTION TO SCHEDULE THE FIRST
REQUIRED FIELD INSPECTION.

C. TANK OPERATOR:
 Company SDG: E Contact W.G. BRUM
 Mailing Address P.O. Box 1831 City SAN DIEGO Zip 92112
 Phone (619) 696-2417
 24 Hr. Emergency Contact SDG: E EMERGENCY SERVICE Phone (619) 234-6242

D. CONTRACTOR:
 C.R.J. JOHN JACKSON
 Primary Contractor PACIFIC TREATMENT Contact LARRY MOORE
 612 ARIZONA ST CHULA VISTA 92011
 Mailing Address 1452 N. JOHNSON AVENUE City EL CAJON Zip 92020
 422-8700
 Phone (619) 441-1318
 State Contractor License 475870
 Worker's Compensation Insurance Company PACIFIC STATES CASUALTY
WAI-054017-00 GOLDEN EAGLE

E. APPLICATION SUBMITTAL, PLAN APPROVAL, PERMIT ISSUANCE, AND REQUIRED INSPECTIONS

Submit three (3) copies of this application package, including plan drawings, with the required fee to the Department of Health Services, Hazardous Materials Management Division, 1255 Imperial Ave., San Diego, CA or mail to P.O. Box 85261, San Diego, CA 92138-5261. Checks should be made payable to the County of San Diego.

A permit will be issued by the HMMD upon review and approval of the application and plans. The required fees must be submitted with the application package. Information in addition to that presented in the application package may be needed in order to obtain final approval. No work is to begin on the proposed project until a permit has been issued. The required inspections cannot be scheduled until a permit is issued.

Once the permit has been issued, it is the responsibility of the permittee to notify the HMMD at least two (2) working days in advance to schedule each required inspection.

Construction stages at which inspections are required are indicated in each subpart of this application form (i.e., Part II, III, IV, and V).



**COUNTY OF SAN DIEGO
HAZARDOUS MATERIALS MANAGEMENT DIVISION
INFORMATION BULLETIN
AUGUST 1991**

**LICENSING REQUIREMENTS FOR THE INSTALLATION, REPAIR, REPIPE OR
CLOSURE OF UNDERGROUND STORAGE TANKS IN SAN DIEGO COUNTY**

**TO: UNDERGROUND STORAGE TANK CONTRACTORS AND OTHER
INTERESTED PARTIES**

FROM: HAZARDOUS MATERIALS MANAGEMENT DIVISION (HMMD)

As of January 1, 1992, all underground storage tank contractors performing work in San Diego County, must have a Hazardous Waste Certification on file with HMMD.

Due to changes in State law, the Contractors State Licensing Board (CSLB) has amended their licensing policy for underground storage tank (UST) contractors. Beginning January 1, 1992 all UST contractors bidding on or performing the installation, repair, repipe or closure of an UST, must have a valid Hazardous Waste Certification issued by the CSLB. Senate Bill 2004 added the certification requirements by amending the provisions of the Business & Professions Code Section 7058.7. All contractors applying for the certification must maintain a General Engineering (A), Grading and Paving (C12) Plumbing Contractor (C-36), Limited Specialty Contractor (C-61-D-40) or General Building (B) license which is current and in good standing.

Examinations will be offered every month in Pasadena and Sacramento. You will be scheduled for the examination approximately 45 days from the time you submit your application. You will receive your certificate approximately three weeks after passing the examination. To receive an application and a study guide to prepare for the exam, write to:

Contractors State License Board
P.O. Box 26000
Sacramento, CA 95826

All contractors must submit a copy of their Hazardous Waste Certification to this office, where it will be maintained on file. After January 1, 1992, permits for underground storage tank work in San Diego County will not be approved if a copy of the contractors certification is not on file with HMMD.

If you have any questions regarding the Hazardous Waste Certification requirements, please contact the Licensing Staff of CSLB at (916) 366-5205 or Mary Peters at (619) 338-2207.

F. PROJECT WORK TO BE COMPLETED: Check Applicable Box	COMPLETE APPLICATION PARTS	FEE CODE TABLE G.
<input type="checkbox"/> Installation/Construction of new tank(s) only (without closing any existing tanks)	I & II	1
<input type="checkbox"/> Closure of existing tank(s) with installation of new tanks (tank replacement)	I, II & III	1 & 2
<input checked="" type="checkbox"/> Closure of existing tank(s) with no new tank installation	I & III	2
<input type="checkbox"/> Interior coating/repair of an existing underground storage tank	I & IV	3
<input type="checkbox"/> Repipe/pipe-repair of an existing underground storage tank facility	I & V	4
<input type="checkbox"/> Installation/Construction of vaulted tanks	VI	5

G. FEES: The fees shown below cover plan review, plan re-review and approval, the required field inspections and the first year's operating permit fees. Use the appropriate Fee Code as determined in Section F above.

FEE CODE		
1	Installation fee for first tank \$600.00	Fee: \$
	Installation fee for each additional tank No. ___ x \$100.00	Fee: \$
	Establishment Base Fee \$160.00 (Applies to establishments not currently under permit with HMMD)	Fee: \$
	Operating Permit Fee per tank No. ___ x \$120.00 (Does not apply to replacement tanks if the existing tank to be replaced has paid current operating permit fees)	Fee: \$
	State Surcharge per tank No. ___ x \$56	Fee: \$
	Plan Re-Review \$200.00	Fee: \$
2	Closure fee for first tank \$375.00	Fee: \$ 375.00
	Closure fee for each additional tank No. ___ x \$50.00	Fee: \$
	Plan Re-Review \$200.00	Fee: \$
3	Repair/Interior coating fee for first tank \$600.00	Fee: \$
	Repair/Interior coating fee for each additional tank No. ___ x \$100.00	Fee: \$
	Plan Re-Review \$200.00	Fee: \$
4	Repipe/Pipe-repair of an existing tank facility \$600.00	Fee: \$
	Plan Re-Review \$200.00	Fee: \$
5	Consultation fee (e.g. vaulted tank: minimum 2 hours) ___ Hours x \$80.00	Fee: \$
TOTAL FEE: \$ 375.00		

I. PERMITS REQUIRED BY OTHER AGENCIES

CITY OF SAN DIEGO FIRE DEPT. X APCD _____ ELDG DEPT. _____ OTHER _____
Provide copies of approved applications from these departments and others if needed.

DHS:HM-915 (7/91)

COUNTY OF SAN DIEGO
HAZARDOUS MATERIALS MANAGEMENT DIVISION

PART III

APPLICATION FOR PERMIT TO CLOSE UNDERGROUND STORAGE TANKS

A. TOTAL NUMBER OF TANKS TO BE CLOSED 1

B. DESCRIPTION OF TANKS TO BE CLOSED:

TANK NO.	CAPACITY	DATE INSTALLED	TANK COMPOSITION	TANK PRESENTLY IN USE?	MATERIALS STORED IN TANK
1	~280 GAL.	UNKNOWN	STEEL	DISCOVERED 12/11/92 -NOT IN USE-	EMPTY UPON DISCOVERY ~ UNKNOWN USE

required to do 418.1 since no historical available

C. HAS THE TANK SYSTEM EVER FAILED OR LEAKED? YES NO

D. REASON FOR TANKS TO BE CLOSED:

- Meet current state/federal requirements
- Replacement of existing tanks
- Tank system failure, briefly describe _____
- Other, briefly describe TO REMOVE RECENTLY DISCOVERED ABANDONED TANK

E. PREVIOUS OWNERS AND OPERATORS OF THE TANKS:

DATES	_____	OWNER/OPERATOR	_____
	_____		_____
	_____		_____



SAMPLING PROTOCOL

Tank owner/authorized representative responsible for all sampling analyses and associated costs.

- for tank systems that are to be removed. The excavation shall be exposed prior to the scheduled inspection and sampling points identified by the HMMD inspector. Sampling is required for both tank and piping. The tank must remain in the excavation until the HMMD inspector approves the removal.
- tank systems to be closed in place. Submit an alternate plan which must include soil sampling, reason for closing the tank system in place and type of material to be used to fill the tank. Soil sampling and/or hydrostatic testing is also required for piping closures. Tank system closure in place will only be considered after evaluating the risks and hazards if the tank system were removed.

G. DISPOSAL SITE OF TANK: GRAPE SALES, 10215 CHANNEL RD, LAKESIDE, CA. 92040

Note: You must inform the HMMD of the address of where the tank is to be disposed. Plans will be disapproved without this information.

H. ATTACH THREE COPIES OF PLANS SHOWING THE FOLLOWING:

1. Property lines, site address, scale, north arrow.
2. Location of all existing structures.
3. Location of all existing underground storage tank facilities.
4. Location of underground storage tanks and piping to be closed.
5. Location of underground utility lines and vaults.

I. REQUIRED INSPECTION-PERMIT TO CLOSE

A representative from the HMMD must be on site at the time the tank(s) are closed.

- 1. TANK SYSTEM CLOSURE BY REMOVAL:**
 - excavation shall be exposed prior to the scheduled inspection. The tank owner/authorized representative on site must submit a uniform hazardous waste manifest demonstrating that the tank has been properly decontaminated. A combustible gas instrument and soil sampling equipment must be on site. The HMMD inspector will identify sampling points. The tank must remain in the excavation until the HMMD approves the removal.
- 2. TANK SYSTEM CLOSURE IN PLACE:**
 - after approval of the alternate plan, the tank owner/authorized representative on site shall submit a uniform hazardous waste manifest demonstrating that the tank has been properly decontaminated. The HMMD inspector shall verify that the tank system has been properly emptied and will witness the filling with an approved inert substance. Piping approved to be closed in place by hydrostatic testing shall also be witnessed by the HMMD.

J. DECLARATION

I declare that to the best of my knowledge and belief the statements and information provided are correct and true. I understand that information in addition to that provided above may be needed in order to obtain final approval by the Hazardous Materials Management Division.

I understand that tests and procedures that may be required by other departments and agencies to demonstrate adequate site safety or suitability for further development (e.g. soil compaction testing) are in addition to the requirements of the Hazardous Materials Management Division.

I will notify the Hazardous Materials Management Division at least two working days (48 hours) before work is to begin in order to schedule the required inspections. I understand that site and worker safety are solely the responsibility of the property owner or his agent and that this responsibility is not shared or assumed by the County of San Diego.

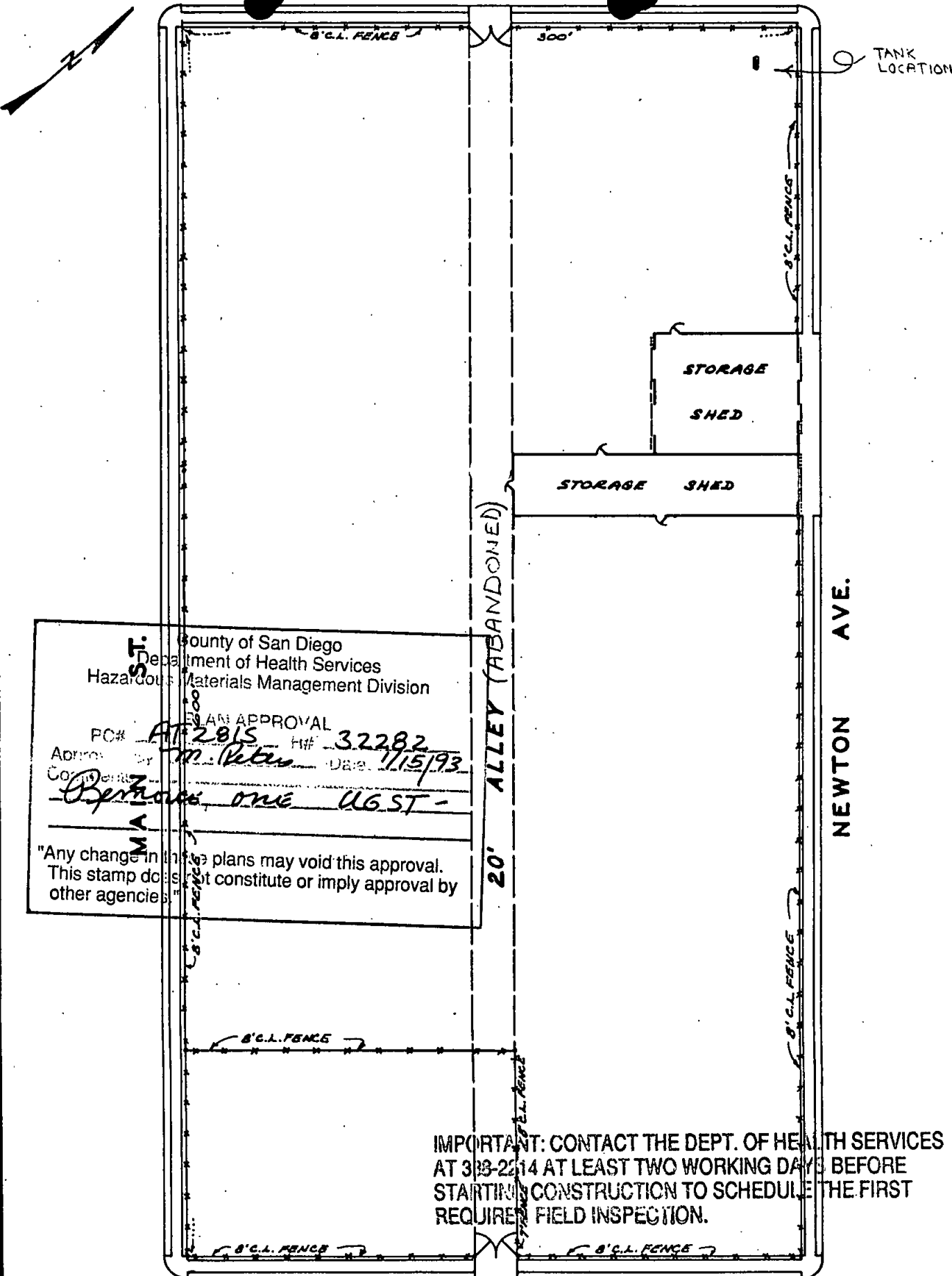
SIGNATURE & TITLE *W.G. Brull* SDG&E SENIOR ENVIRONMENTAL ANALYST

PRINT NAME W. G. BRULL

TELEPHONE (619) 696-2417 DATE 1/7/93

DEWEY

TANK LOCATION



County of San Diego
 Department of Health Services
 Hazardous Materials Management Division

PERMITS AND APPROVAL

PC# AP 2815 HW# 32282

Approved by M. Peter Date 11/15/93

Comments: Remove one UG ST -

MA ST.

"Any change in the plans may void this approval. This stamp does not constitute or imply approval by other agencies."

IMPORTANT: CONTACT THE DEPT. OF HEALTH SERVICES AT 333-2214 AT LEAST TWO WORKING DAYS BEFORE STARTING CONSTRUCTION TO SCHEDULE THE FIRST REQUIRED FIELD INSPECTION.

LOTS 1 TO 48 INCLUSIVE,
 BLOCK 96, MANNASSE & SCHILLER ADDITION, MAP N^o 209 & 286; AND SAN DIEGO LAND & TOWN CO'S ADDITION TO SAN DIEGO, MAP N^o 378.
 PARCEL 45 & 6 MAP 141-37-62, PROP. PLAT. N^o 20 AM-11347

**UNDERGROUND STORAGE TANK
INSPECTION SCHEDULE**

IST SCHEDULE RESCHEDULED FEE PAID

DATE: 01-25-93 EST.# H32282 P.C.# AT2815

SPECIALIST: Robert Lapista FROM: Ellen

INSPECTION DAY/DATE: Wednesday - 01-27-93

INSPECTION TIME: 2:00 P.M.

SITE ADDRESS: S.D. H+E
2043 Newton Dr, San Diego 92113

CONTRACTOR: CRC of Inc.

CONTACT PERSON: John Jackson PHONE # (619) 422-8700

TYPE OF INSPECTION

CERTIFICATION AND PRESSURE TEST INSPECTION

MONITORING EQUIPMENT AND INTEGRITY TEST VERIFICATION

CLOSURE BY REMOVAL R/125T CLOSURE IN PLACE

TANK REPAIR TANK SYSTEM REPIPE

SPECIAL INSTRUCTIONS: _____

SPECIALISTS REMARKS:

REINSPECTION FEE DUE

UPDATED PLANS REQUIRED

COMMENTS: _____

RECORD OF PRESSURE PLOTTED OVER TIME

PRODUCT	U/L	SUP	REG	W/O
TIME	psig	psig	psig	psig

RECORD OF PRESSURE PLOTTED OVER TIME

PRODUCT	U/L	SUP	REG	W/O
TIME	psig	psig	psig	psig



EST. H# 32282
 PLAN CHECK # AT2815

WORKPLAN
 FOR
 UNDERGROUND STORAGE TANK CLOSURE

1. Site Name SDG&E MAIN STREET YARD
2. Site Address 2043 NEWTON AVENUE
SAN DIEGO, CA 92113
3. Describe the existing land use in the surrounding area, i.e. residential, commercial, schools.
MIXED COMMERCIAL AND RESIDENTIAL UTILIZATION
4. Explain how the excavation will be secured. At a minimum, secured fencing is required.
THE SITE IS FENCED WITH AN 8' CHAIN LINK FENCE AND A "ROVING" PATROL REGULARLY INSPECTS THE SITE DURING NONWORK HOURS.
5. If soil is to be stockpiled, describe the location and method of containment.
SOIL TO BE STOCKPILED AT SITE FOR LABORATORY ANALYSIS ON ASPHALT, COVERED WITH PLASTIC SHEETING IN A MANNER TO DIVERT SITE SURFACE WATER RUNOFF AROUND THE STOCKPILE.
6. If you discover an Unauthorized Release, do you plan to conduct site assessment or remedial work beyond what is necessary to remove the underground storage tank(s) and perform the mandatory soil sampling required by the HMMD?
 Yes No

If Yes, you must submit an additional workplan which includes the following:

1. What additional work do you plan on performing?
2. How will you protect the surrounding community?

Signature [Handwritten Signature]
 Title SDG&E SENIOR ENVIRONMENTAL ANALYST
 Telephone (619) 696-2417 Date 1/7/93



County of San Diego

J. WILLIAM COX, M.D., Ph.D.
DIRECTOR

DEPARTMENT OF HEALTH SERVICES
ENVIRONMENTAL HEALTH SERVICES

HAZARDOUS MATERIALS MANAGEMENT DIVISION
P. O. BOX 85261
SAN DIEGO, CA 92186-5261
(619) 338-2222

CLAIM OF EXEMPTION FROM UNDERGROUND STORAGE TANK REGULATIONS AND LAW

I. Company Name _____
Mailing Address _____
City, State, Zip Code _____

II. Underground Storage Facility Address _____
City, State, Zip Code _____

III. Tank identification number and capacity
ID# _____ Capacity (gallons) _____

- IV. Claim for Exemption:
- The tank stores a non-hazardous substance is not regulated. Complete items V, VII, VIII.
 - The tank stores or could store a hazardous substance and is exempt pursuant to Section 25281 (x), Chapter 6.7, Division 20 of the California Health and Safety Code. Complete items V, VI, VII, VIII.

V. Type of substance/chemical composition of all materials ever stored in the tank. Also specify heavy metals if present (e.g., chromium, copper, nickel, etc.).

Prior to 1/1/84	Substance	Composition (% Weight / % Volume)
	_____	_____
	_____	_____
	_____	_____

- Empty Unknown



CITY OF SAN DIEGO
FIRE DEPARTMENT

525 B STREET, SAN DIEGO, CA 92101
Phone 533-4477

H32282/AT2815
FIMS FILE #
PERMIT/APPL. NO.:
Receipt # 82095

THIS IS NOT A PERMIT.
HAZARDOUS MATERIAL WORK SHEET

S I T E	NAME (OR NAME OF BUSINESS) SAN DIEGO GAS: ELECTRIC			NAME (IF NOT OWNER) PACIFIC TREATMENT		
	MAILING ADDRESS (NUMBER) (STREET) 2043 NEWTON AVENUE			MAILING ADDRESS (NUMBER) (STREET) 1452 N. JOHNSON AVENUE		
	CITY SAN DIEGO	ZIP 92111	TELEPHONE NO. 3696-2034	CITY EL CAJON	ZIP 92020	TELEPHONE NO. 441-1818
O W N E R	NAME (IF NOT OWNER)			NAME (IF NOT OWNER)		
	MAILING ADDRESS (NUMBER) (STREET)			SIGNATURE (OWNER OR AGENT) <i>[Signature]</i>		DATE SIGNED 11/7/93
	CITY	ZIP	TELEPHONE NO.	PRINT NAME W. G. BRULL		DATE RCVD. (FIRE DEPT.)

NO. OF TANKS	WORK PERFORMED: NEW, REMOVED, ETC.	TANK CAPACITY GALLONS	TYPE OF HAZARDOUS MATERIAL STORED OR USED	TYPE OF STORAGE: ABOVE GROUND, BELOW GROUND	TYPE OF SUPPLY: PUMP, PRESSURE OR GRAVITY	DISTANCE INSTALLED FROM BUILDING	DISTANCE INSTALLED FROM PROPERTY LINE
1	REMOVE	280 GAL.	UNKNOWN	UG	UNKNOWN	132'	18' N 17' E

OTHER HAZARDOUS MATERIALS:
 SOIL REMEDIATION: RECENTLY DISCOVERED OLD ABANDON TANK WITH SURROUNDING SOIL APPEARANCE OF NO CONTAMINATION OR UNAUTHORIZED RELEASE.
 REPIPE:

MEDICAL GAS / COMPRESSED GAS SYSTEM:

Ins: Pacific States Casualty Policy # WA1-054017-00

FIRE DEPARTMENT USE ONLY

DATE	INSPECTOR	COMMENTS

APPLICATION APPROVED: _____
 DEPUTY FIRE MARSHAL
 DATE _____

PLAN CHECK # AT2815

EST # H32282

DATE: 1/15/93

COUNTY OF SAN DIEGO
DEPARTMENT OF HEALTH SERVICES

HAZARDOUS MATERIALS MANAGEMENT DIVISION

PLAN CHECK CORRECTIONS AND COMMENTS FOR UNDERGROUND STORAGE TANK FACILITY

SITE NAME: SDG&E/CRJ INC.

SITE ADDRESS: 2043 NEWTON AVENUE, SAN DIEGO 92113

DESCRIPTION OF PROPOSED ACTION: REMOVE ONE ABANDONED UNDERGROUND STORAGE TANK*

*ANY ASSOCIATED PRODUCT PIPING MUST BE REMOVED AND SOIL SAMPLING COMPLETED.

Required to analysis for both #18.1 & 8015 since no historic use available.

PLANS REVIEWED AND APPROVED
SHOULD YOU HAVE ANY QUESTIONS, PLEASE CALL
MARY PETERS AT (619) 338-2207

HAZARDOUS MATERIALS MANAGEMENT DIVISION
UNDERGROUND TANK REMOVAL/CLOSURE REPORT

FIRE AGENCY PRESENT?
 YES NO
 PERMIT NO. _____
 DEPT. _____
 % L.E.L. _____
 MIKE SHEA

ESTABLISHMENT # H32282 PLAN CHECK # AT 2815 T2509

SITE NAME SAN DIEGO GAS + ELECTRIC PHONE _____

SITE ADDRESS 2043 NEWTON AVE SAN DIEGO CITY/ ZIP CODE _____

CONTRACTOR CRJ PHONE 422-8700

NUMBER OF TANKS 1 REMOVAL CLOSURE IN PLACE

REMARKS:

TANK EDP NUMBER
 J/L TAG NUMBER
 CAPACITY (GALS)
 MATERIAL STORED
 DECONTAMINATION?
 MANIFEST AVAILABLE?
 % LEL (CGI READING)
 DRY ICE/OTHER (AMT)
 TANK CONDITION
 BACKFILL SOIL TYPE
 BACKFILL CONDITION
 NATIVE SOIL TYPE
 NATIVE CONDITION
 EXCAVATION ODORS?
 STOCKPILE ODORS?
 PONDED PRODUCT?
 PIPELINE LEAK?
 REINSPECTION REQUIRED?

TOOI				(1) TANK HEAVILY CORRODED
UNKNOWN				MANY HOLES AROUND TANK
280				VERY BRITTLE TANK CRUSHED
UNKNOWN				IN SOME AREAS. TANK
PACIFIC TREATMENT				DISCOVERED DURING
NONE TO BE STORED ON SITE.				ENVIRONMENTAL ASSESSMENT
50%				
NONE				WATER IN EXCAVATION (MOST)
SEE REMARKS (1)				LIKE PONDED FROM RECENT
BROWN FINE DENSE CLAY SILT				RAIN.
NO DISCOLORATION NOTED				
FINE DENSE CLAY SILT				* PROVIDE DOCUMENTATION
STRONG DISCOLORATION				OF TANK + RINWATE
YES - STRONG				DISPOSAL
YES				
NO				
UNKNOWN				
NO				

NOTICE: You are hereby notified that on 1/27/93, a Hazardous Materials Specialist conducted an inspection for the closure of ONE hazardous substance underground storage tanks. A summary of the conditions follows:

A determination of this site's status is pending receipt of Laboratory Analyses Results for samples taken this date. Results must be submitted within 30 days. To avoid delays, have the Laboratory send a copy of the results directly to ROBERT RAPISTA of the (HMMD) see address below: (print)

Contamination of the excavation area has been noted by observations made during the tank removal this date. BEGIN SITE ASSESSMENT PHASE-(See reverse for details).

The Laboratory results have been reviewed by ROBERT RAPISTA (of the HMMD) on 2/18/93 and indicate the following:

NO FURTHER ACTION IS REQUIRED.
 BEGIN SITE ASSESSMENT PHASE (See attached information). 2/18/93
 Phone Contact _____ Date Form was Mailed 1/19

Received By DE Norman

Printed Name Douglas E Norman

Phone Number (619) 696-2416

(HMMD COPY)

Robert Rapista
 Hazardous Materials Specialist
 County of San Diego
 Department of Health Services
 HMMD - P. O. Box 85261
 San Diego, CA 92138-5261
 (619) 338-2222

SOIL CONDITIONS:

Is backfill discolored?	<u>NO</u>	Estimated amount	_____
Is backfill saturated?	<u>NO</u>	Estimated amount	_____
Is native soil stained?	<u>YES</u>	Estimated amount	_____
Is native soil saturated?	<u>NO</u>	Estimated amount	_____

Describe native soil type(s) FINE TO MEDIUM DENSE CLAYEY SILT SAND


Condition of tank(s) (holes, corrosion, wrapping, seams) TANK HAD SEVERE CORROSION, VERY BRITTLE, MANY HOLES AROUND, CRUSHED IN SOME AREAS.

Piping leak location UNKNOWN

Nearby water wells or surface waters? YES - SAN DIEGO BAY WEST OF SITE (~1/2 mile)

Any known underground vaults, utilities or basements nearby? NONE NOTED

FURTHER COMMENTS: TANK WAS DISCOVERED DURING AN ENVIRONMENTAL INVESTIGATION SOIL WAS ~~HE~~ STRONGLY DISCOLORED W/ STRONG ODORS. DISCOLORATION STARTING AT AROUND 10'.



Δ
N
O
R
T
H

(HMMD)

PLOT PLAN

EST. # H _____

**HAZARDOUS MATERIALS MANAGEMENT DIVISION
UNDERGROUND TANK REMOVAL/CLOSURE REPORT**

FIRE AGENCY PRESENT? <input checked="" type="checkbox"/> YES <input type="checkbox"/> NO PERMIT NO. _____ DEPT. _____ % L.E.L. _____ <u>MIKE SHEA</u>
--

ESTABLISHMENT # H32282 PLAN CHECK # AT 2815

SITE NAME SAN DIEGO GAS + ELECTRIC PHONE _____

SITE ADDRESS 2043 NEWTON AVE SAN DIEGO CITY/ ZIP CODE _____

CONTRACTOR CRJ PHONE 422-8700

NUMBER OF TANKS 1 REMOVAL CLOSURE IN PLACE

REMARKS:

TANK EDP NUMBER
U/L TAG NUMBER
CAPACITY (GALS)
MATERIAL STORED
DECONTAMINATION?
MANIFEST AVAILABLE?
% LEL (CGI READING)
DRY ICE/OTHER (AMT)
TANK CONDITION
BACKFILL SOIL TYPE
BACKFILL CONDITION
NATIVE SOIL TYPE
NATIVE CONDITION
EXCAVATION ODORS?
STOCKPILE ODORS?
PONDED PRODUCT?
PIPELINE LEAK?
REINSPECTION REQUIRED?

TOOI				(1) TANK HEAVILY CORRODED
UNKNOWN				MANY HOLES AROUND TANK
280				VERY BRITTLE TANK CRACKED
UNKNOWN				IN SOME AREAS. TANK
PACIFIC TREATMENT				DISCOVERED DURING
NONE TO BE STORED ON SITE.				ENVIRONMENTAL ASSESSMENT
50%				
NO				WATER IN EXCAVATION (MOST)
SEE REMARKS (1)				LIKE PONDED FROM RECENT
BROWN FINE DENSE CLAY SILT				RAIN.
NO DISCOLORATION NOTED				
FINE DENSE CLAY SILT				PROVIDE DOCUMENTATION
STRONG DISCOLORATION				OF TANK + REINSTATE
YES STRONG				DISPOSAL
YES				
NO				
UNKNOWN				
NO				

NOTICE: You are hereby notified that on 1/27/93 a Hazardous Materials Specialist conducted an inspection for the closure of ONE hazardous substance underground storage tanks. A summary of the conditions follows:

A determination of this site's status is pending receipt of Laboratory Analyses Results for samples taken this date. Results must be submitted within 30 days. To avoid delays, have the Laboratory send a copy of the results directly to ROBERT RAPUSTA of the (HMMD) see address below: (print)

Contamination of the excavation area has been noted by observations made during the tank removal this date. BEGIN SITE ASSESSMENT PHASE-(See reverse for details).

The Laboratory results have been reviewed by _____ (of the HMMD) on <u>1/1</u> and indicate the following: <input type="checkbox"/> NO FURTHER ACTION IS REQUIRED. <input type="checkbox"/> BEGIN SITE ASSESSMENT PHASE (See attached information). Phone Contact _____ Date Form was Mailed <u>1/1</u>

Received By D E Norman

Printed Name Douglas E Norman

Phone Number (619) 696-2416

(HMMD COPY)

Robert Rapusta
Hazardous Materials Specialist
County of San Diego
Department of Health Services
HMMD - P. O. Box 85261
San Diego, CA 92138-5261
(619) 338-2222

Is site located in a beneficial use area? NO
What is estimated depth to groundwater below the site? 11'

Is amount of hazardous substance release known? NO
Estimated amount? 11

Date: _____
MILK IS ESTIMATED AMOUNT: _____

Tank(s) last used: UNKNOWN

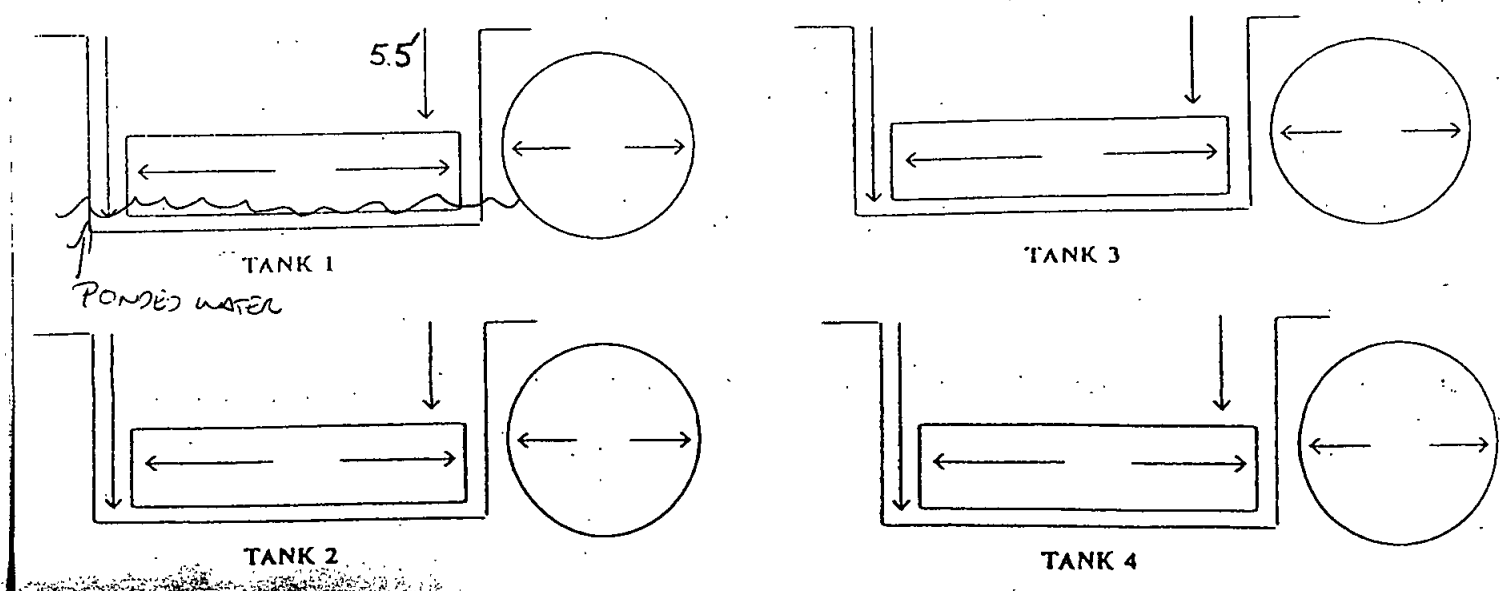
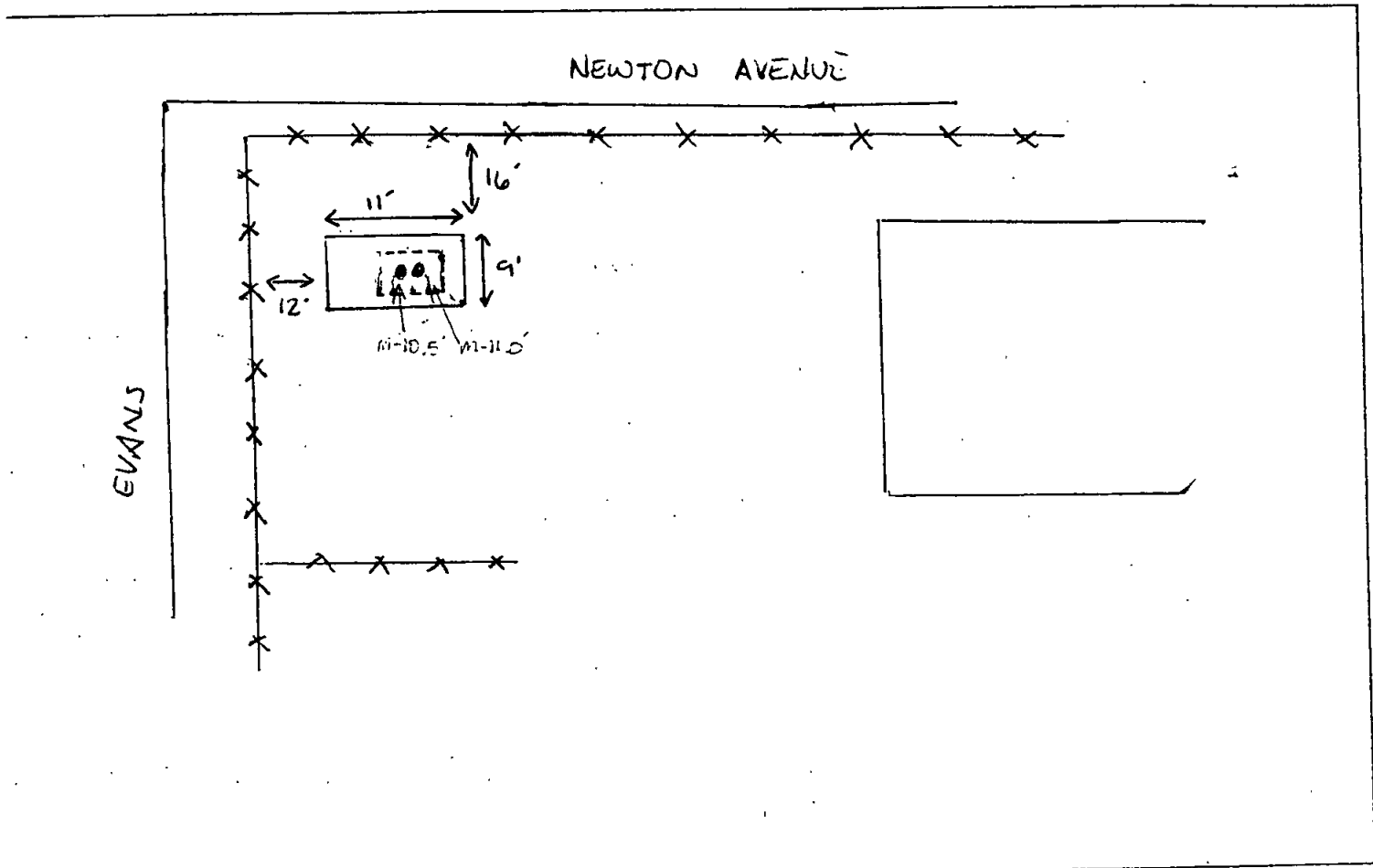
(A) INT 2815

Approx. age of tank(s): UNKNOWN

Tank(s) destination: PACIFIC TREATMENT

Manifest #: _____ Gallons: _____ to: _____

Decontamination by: PACIFIC TREATMENT lbs. dry ice: (1) _____ (2) _____ (3) _____ (4) _____





CUATRO
 CORPORATION
 CONSTRUCTION DEVELOPMENT CONSULTING

639 Kettner Boulevard
 San Diego, CA 92101
 619-687-7380
 FAX 687-7383
 CA LIC. #651488

October 5, 1993

Mr. Mike Porter
 Site Assessment and Mitigation Division
 Department of Health Services
 P.O. Box 85216
 San Diego, CA 92186-5261

RE: Follow up to Response from Tetra Tech's Request to Dispose of
 Approximately 35 to 40 Cubic Yards of Contaminated Soil on the Mercado
 Apartments Project Located at 2043 Newton Avenue

Dear Mr. Porter:


After speaking with you and Phil Rosenberg of Tetra Tech, I am respectfully
 submitting this narrative of the procedures used to acquire and transport the
 contaminated soil sample at the above referenced project site.

Using a shovel and work gloves, I spent approximately 45 minutes sorting
 through the pile of contaminated soil on a shovel-by-shovel basis. I located
 what I determined to be a piece of black, "tar-like" substance similar to the
 one that Dr. Valentine showed me during the initial site sampling procedure.

Once the sample had been identified, I used a hand shovel to pick up and
 place the sample, approximately the size of a quarter, into a clean, zip-locked
 plastic bag. I placed the plastic bag in a padded, oversized envelope and
 delivered the sample to Dr. Valentine.

Should you need any further details on how the sample was acquired, please contact
 me at 687-7380.

Sincerely,


 M. Scott Oarrantia
 President

cc: Dr. David Valentine, Tetra Tech
 Steven Kuptz, J.P. Buniva and Co.
 Rich Juarez, MAAC Project

RECEIVED
 OCT 6 4 44 PM '93
 DEPARTMENT OF HEALTH SERVICES



TETRA TECH, INC.
6405 Mira Mesa Blvd., Suite 100
San Diego, CA 92121
Telephone (619) 450-0365
FAX (619) 450-0628

RECEIVED

OCT 4 2 02 PM '93

ENVIRONMENTAL
HEALTH SERVICES

September 29, 1993

San Diego County Department of Health Services
Site Assessment and Mitigation Division
Post Office Box 85261
San Diego, California 92186-5261

Attention: Mr. Mike Porter

Subject: Review of Site Assessment and Mitigation Reports, Unauthorized Release T2509/H32282-001, MAAC Project- Mercado Apartments, Former SDG&E Main Street Maintenance Facility, 2403 Newton Avenue, San Diego, California


- References:
- o Site Assessment and Mitigation Report, Unauthorized Release T2509/H32282-001, MAAC Project (Mercado Apartments), SDG&E, 2403 Newton Avenue, San Diego, CA, by Tetra Tech, Inc., dated March 5, 1993
 - o Final Site Assessment & Remediation, MAAC Project-Mercado Apartments, Former SDG&E Main Street Maintenance Facility, 2403 Newton Avenue, San Diego, CA, by Tetra Tech, Inc., dated June 30, 1993

Gentlemen:


The undersigned has reviewed the above-referenced reports and Tetra Tech, Inc.'s in-house files for the subject project, and is in general agreement with the findings, conclusions and recommendations as presented. If you should have any questions, please feel free to contact our office at your convenience.

Respectfully Submitted,

Phillip S. Rosenberg, RG 5536, EG 4721
Senior Geologist



PSR/hs-macc.let



TETRA TECH, INC.

6405 Mira Mesa Blvd., Suite 100
San Diego, CA 92121
Telephone (619) 450-0365
FAX (619) 450-0626

21 September 1993

Mr. Mike Porter
Site Assessment and Mitigation Division
Department of Health Services
P.O. Box 85216
San Diego, CA 92186-5261

Subject: Additional Responses in Support of
Disposal Request for 35 to 40 Cubic Yards of
Hydrocarbon Contaminated Soil
Former San Diego Gas & Electric Maintenance Yard
Future MAAC Low Income Housing Project
2043 Newton Avenue
San Diego, CA 92113

Dear Mr. Porter:

Yesterday we finally had an opportunity to discuss my 30 August 1993 letter and laboratory data submittal. You stated that additional information was central to making a determination as to what might be done with the soil even though the laboratory stated that the "black unknown substance is a tar or an asphalt type of product".

You first requested that we somehow document that the material submitted to a laboratory on 19 August 1993 was the same as that submitted for analysis on 24 May 1993. This request is impossible to comply with. I took the first sample and saw the second. They look similar, if not identical, to one another.

You next requested that a description of how and where the second sample was taken be supplied. This information must be provided by Mr. Orrantia since I did not take the sample. I did request that the soil pile be examined as it was being moved from one location to another to accommodate site construction needs. It is my understanding you specifically need to know where the pile was prior to removing the tar sample, where it was moved to, how the sample was obtained and how much additional highly contaminated soil might have been observed. I ?

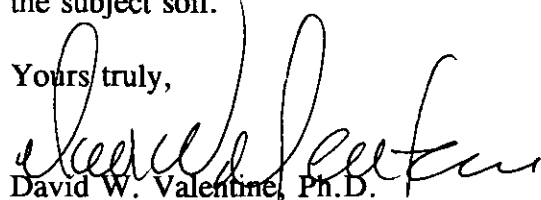
Received
9-21-93

Why didn't TT take
this environmental sample?
Is the contractor qualified to take
samples for a site assessment?

Mr. Porter
21 September 1993
Page Two

suggest that Mr. Orrantia contact you directly (338-2539) to supply the additional information you require to complete your site assessment and determine the appropriate disposal location for the subject soil.


Yours truly,



David W. Valentine, Ph.D.
Senior Program Director

DWV":vvv/bar-soi.di3

cc: Steven Kuptz ,J. P. Buniva
Richard Juarez, MAAC Project
Cory Walsh, RWQCB
Steve Orrantia, Cuatro Corporation (FAX 687-7383)



TETRA TECH, INC.

6405 Mira Mesa Blvd., Suite 100
San Diego, CA 92121
Telephone (619) 450-0365
FAX (619) 450-0626

622 2271 direct

30 August 1993

RECEIVED

SEP 1 11 44 AM '93

ENVIRONMENTAL
HEALTH SERVICES

Mr. Mike Porter
Site Assessment and Mitigation Division
Department of Health Services
P.O. Box 85216
San Diego, CA 92186-5261

Subject: Additional Analytical Data in Support of
Disposal Request for 35 to 40 Cubic Yards of
Hydrocarbon Contaminated Soil
Former San Diego Gas & Electric Maintenance Yard
Future MAAC Low Income Housing Project
2043 Newton Avenue
San Diego, CA 92113

Dear Mr. Porter:

On 21 June 1993 I made a request on behalf of the MAAC project to dispose of 35 to 40 cubic yards of hydrocarbon contaminated soil from the subject property. The final report for this site was issued on 30 June 1993. This report contains all of the background data which was summarized in our previous June request and, as such, will not be repeated.

Several weeks ago you called to inform us that the original disposal request had been denied primarily because of the presence of what we called an "inclusion" thought to be tar. You stated that the RWQCB would not allow the material to remain on site or be disposed at the Miramar landfill as long as the identification of this material was in doubt.

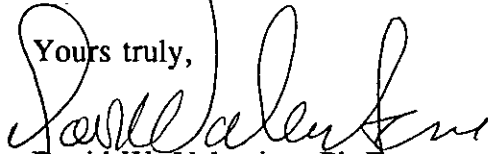
I contacted Mr. Steve Orrantia of the Cuatro Corporation and requested that when the stockpile in question was moved that he make an effort to find the "inclusion", excise it and then provide a sample of this material to me. The pile was subsequently moved and the material obtained and sent to me. Mr. Orrantia stated that what he sent was essentially all of the suspect material that he had seen. A sample of this material was sent to Analytical Chemists, Inc., for analysis. The conclusion of this laboratory report is

Mr. Porter
30 August 1993
Page Two

"We believe that the physical as well as the chromatographic pattern indicate that the black unknown substance is a tar or asphalt type of product."

This description mirrors that provided in our 21 June letter. We, therefore, again respectfully request that the 35 to 40 cubic yards of soil be allowed to remain on site and used as subbasement material for parking lots. Barring this it is requested that the soil be disposed to the Miramar Landfill.

Yours truly,



David W. Valentine, Ph.D.
Senior Program Director

DWV":vvv/bar-soi.di2

cc: Steven Kuptz, J. P. Buniva
Richard Juarez, MAAC Project
Cory Walsh, RWQCB
Steve Orrantia, Cuatro Corporation (FAX 687-7383, w/o attachments)

Attachments:

Analytical Chemists chain of custody document dated 19 August 1993 and analytical report dated 23 August 1993 for sample number 448-93

ANALYTICAL CHEMISTS, INC.

WORK ORDER and CHAIN OF CUSTODY RECORD

8898-H CLAIREMONT MESA BLVD., SAN DIEGO, CA 92123 619-560-4916/FAX: 619-560-4916

LAB # 448-93	CLIENT & ADDRESS (Add Billing Address if Different) TETRA TECH, INC. 6405 MIRA MESA BLVD, STE. 100 SAN DIEGO, CA 92121	CONTACT & TEL. JR HOLLINGSWORTH	SAMPLERS Signatures 	DATE & TIME 8-18-93 AM
NUMBER OF CONTAINERS 1		PURCHASE ORDER #	METHOD OF SHIPMENT HAN CARRY	PROJECT #

INTERNAL LAB SAMPLE NUMBERS	IDENTIFICATION ON CONTAINER (Location, #, etc.)	CONTAINER DESCRIPTION	CONTAINER DESCRIPTION			REQUEST
			WATER	SOIL	OTHER	
448-1	LOCATION 9A					N.V. RESIDUE & TUEC CHECK

RELINQUISHED BY:	DATE & TIME: 19 Aug 93	RECEIVED BY:	DATE & TIME: 19-AUG 93	RELINQUISHED BY:	DATE & TIME:	RECEIVED BY:	DATE & TIME:
COMMENTS: 2/88 L							

ANALYTICAL CHEMISTS, INC.

7535 Convoy Court, San Diego, CA 92111

Voice & FAX (619) 560-4916

Tetra Tech, Inc.
6405 Mira Mesa Blvd.
San Diego, Ca 92121

LABORATORY REPORT : 448-93
DATE OF REPORT : August 23, 1993
DATE RECEIVED : August 19, 1993
DATE SAMPLED : August 19, 1993
IDENTIFICATION : Project #9450, Location 9A
REQUEST : Characterize the black substance

METHOD


The sample is several hard black chunks with an appearance resembling tar or asphalt. It was extracted with dichloromethane in an attempt to determine the insoluble content. The presence of many stones and sand grains made filtration impossible. The filtrate that was captured was evaporated gently to dryness on a hot plate. An aliquot of the dried deposit was used to prepare a 10,400 ug/cc solution; this solution was analyzed by high temperature gas chromatography.

RESULTS

Residue appearance: the black film from the drying of the extract was soft and sticky when hot, and gave off an odor characteristic of tar. When cool, the residue became hard. The chromatographic data which covers the region of C16 to greater than C50 reveals a slightly bimodal pattern. This pattern suggests a small amount of oil in a predominately tar matrix. Gasoline and Diesel type fuels were absent. The chromatograms are enclosed.

CONCLUSION

We believe that the physical as well as the chromatographic pattern indicate that the black unknown substance is a tar or asphalt type of product.



David H. Elgas
Laboratory Director

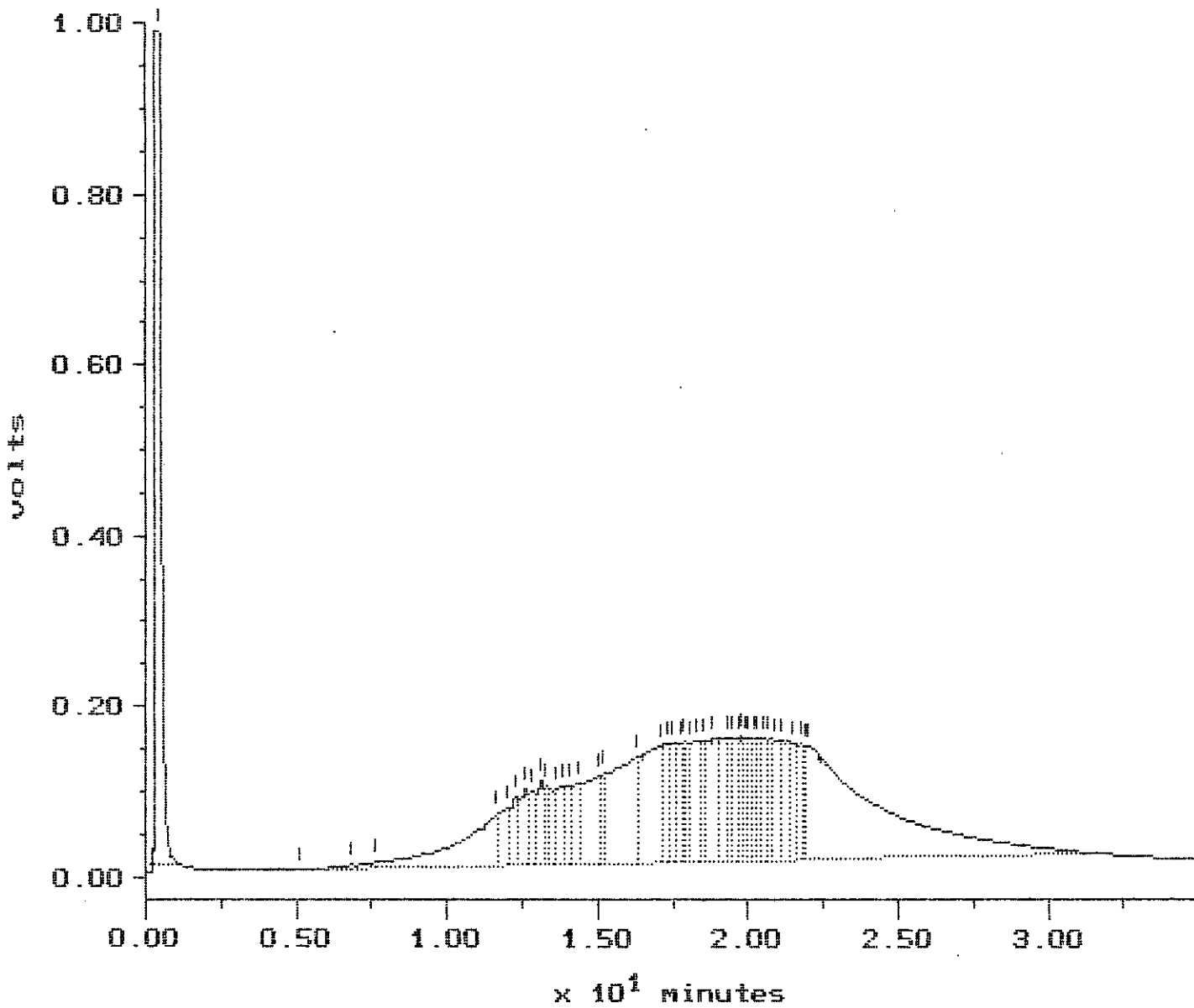
Data : 306-119
Inv. : 2188-L

ANALYTICAL CHEMISTS, INC.
8898 H-Clairemont Mesa Blvd.
San Diego, CA 92123
(619) 560-4916

Sample: 10000 Soln 440-
Acquired: 23-AUG-93 16:33

Channel: FID C12-44+
Method: C:\MAX\LUFT\LF082393

Filename: LF08231
Operator: D E



ANALYTICAL CHEMISTS, INC.

8898 H-Clairemont Mesa Blvd.

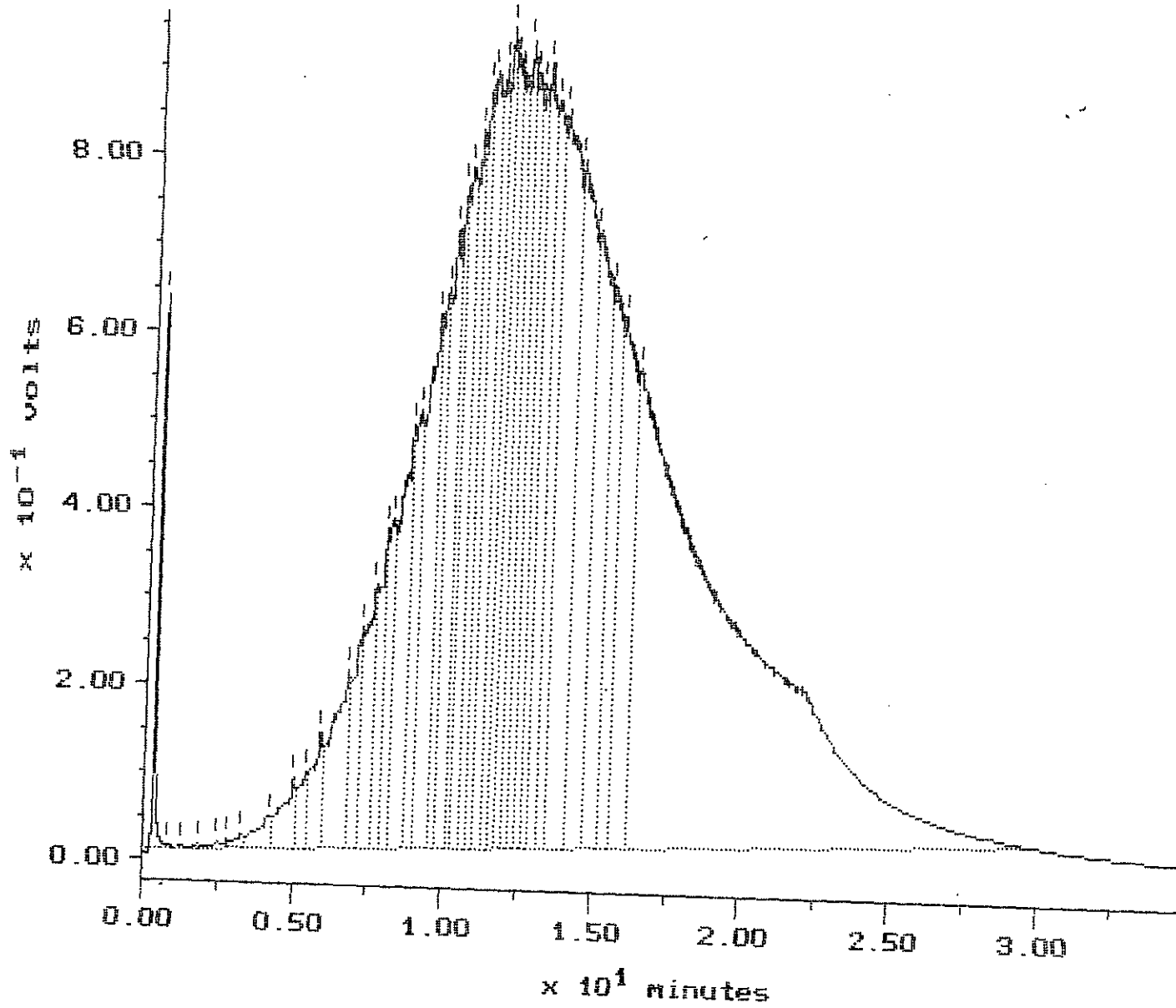
San Diego, CA 92123

(619) 560-4916

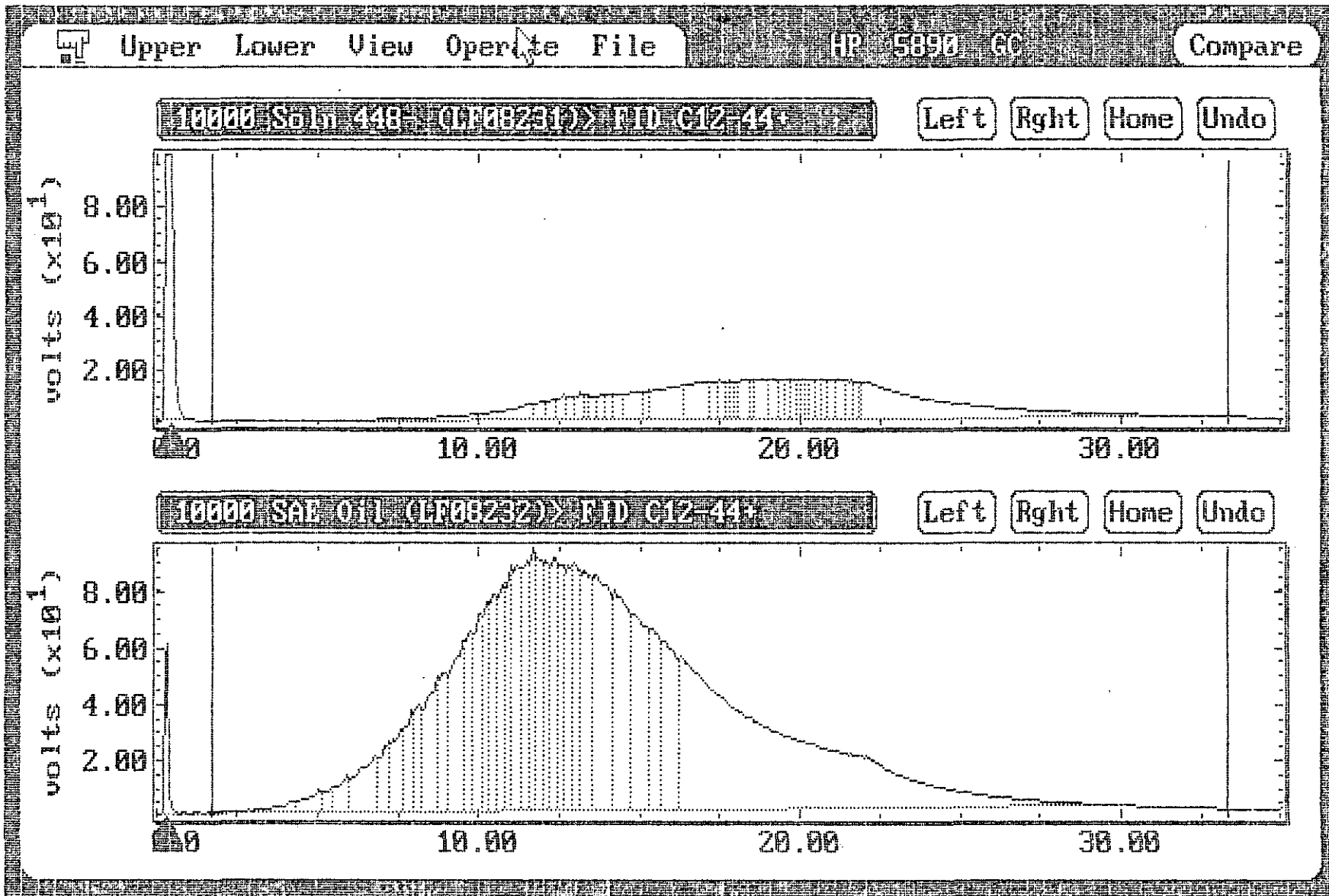
Sample: 10000 SAE Oil
Acquired: 23-AUG-93 17:13

Channel: FID C12-44+
Method: C:\MAXLUFT\LF082393

Filename: LF08232
Operator: D E



ANALYTICAL CHEMISTS, INC.
98 H-Clairemont Mesa Blvd.
San Diego, CA 92123
(619) 560-4916

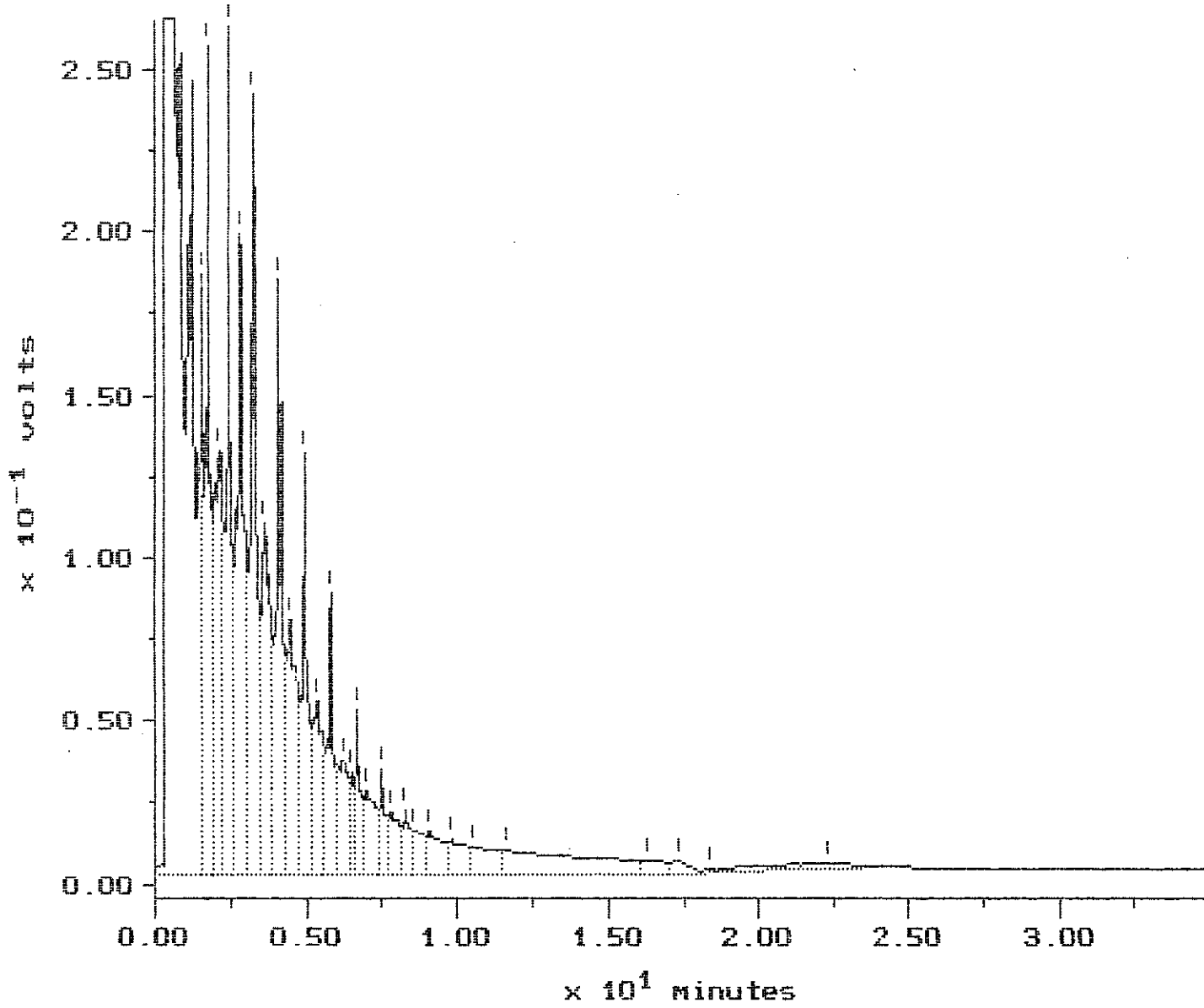



ANALYTICAL CHEMISTS, INC.
8898 H-Clairemont Mesa Blvd.
San Diego, CA 92123
(619) 560-4916

Sample: DZL #700 1500
Acquired: 23-AUG-93 15:53

Channel: FID C12-44+
Method: C:\MAX\LUFT\LF082393

Filename: LF0823-B
Operator: D E





TETRA TECH, INC.

6405 Mira Mesa Blvd., Suite 100
San Diego, CA 92121
Telephone (619) 450-0365
FAX (619) 450-0626

5 August 1993

RECEIVED

AUG 9 11 06 AM '93

ENVIRONMENTAL
HEALTH SERVICES

Mr. Richard Juarez
Metropolitan Area Advisory Committee Corporation
140 West 16th Street
National City, CA 91950

Subject: Monitoring Well Abandonment Logs
MAAC Project - Mercado Apartments
Former SDG&E Main Street Maintenance Facility
San Diego, CA 92113

Dear Mr. Juarez:

The Monitoring Well Abandonment Logs in Attachment 7 of our 30 June 1993 report were not signed. Please remove and discard the copies originally provided and insert the enclosed signed copies.

Please do not hesitate to contact me should you have any questions.

Yours truly,

David W. Valentine, Ph.D.
Senior Program Director

DWV:vvv/Barrio-b.logs

cc: Susan Colman, Munger, Toller & Olson (The California Equity Fund)
Steven Kuptz, J. P. Buniva & CO.
Karl Robinson, The California Equity Fund
Royce K. Jones, Kane, Ballmer & Berkman
Brian Chadwick, Bank of America
Grant Frost, SDG&E
Mike Porter, San Diego County Department of Health Services (SA/M)

ABANDONMENT LOG - MW1

DATE 11 JUNE 1993

PAGE 1 OF 2

PROJECT # 9450-01 LOGGED BY C. DANNER DRILL CONTRACTOR TRI-COUNTY ABANDONMENT TOTAL REMOVAL

CLIENT MAAC CORPORATION BORE HOLE DIAMETER 11 INCH

LOCATION 2043 NEWTON AVENUE, SAN DIEGO, CA BACKFILL METHOD PRESSURE GROUT

DEPTH, ft	BLOW COUNT	TPH (ppm)	SAMPLE	COLUMN	USCS	GEOLOGIC DESCRIPTION	WELL DESIGN
5	20/ 32/ 28	ND			SW	GRAVELEY SAND, reddish brown, trace fines, fine to coarse sand, 15% fine gravel, dense, moist	CASING REMOVED - PRESSURE GROUT WITH 6 SACK 560-C-3250 CONCRETE
10	11/ 23/ 28	ND			SM	SILTY SAND, light olive brown, 25 % low plasticity fines, fine sand, dense, moist	
15	12/ 18/ 18	ND			SM	SILTY SAND, olive brown, 30% non plastic fines, fine to medium sand, medium dense, moist	
20	9/ 19/ 22	ND			SW	GRAVELEY SAND, reddish brown, trace fines, fine to coarse sand, 40% fine gravel, medium dense, moist	
25	10/ 13/ 13	ND			CH	CLAY, olive brown, high plasticity, very stiff, moist	
30	5/ 11/ 15	ND				30' : fossiliferous, snail and clam shells	
35	6/ 10/ 12	ND			SM	SILTY SAND, moderate olive brown, 30% low-plasticity fines, fine sand, medium dense, moist	

REVIEWED BY DON INDERMILL

SIGNATURE

[Signature] CA REGISTRATION # 5012

ABANDONMENT LOG - MW1

DATE 11 JUNE 1993

PAGE 2 OF 2

PROJECT # 9450-01 LOGGED BY C. DANNER DRILL CONTRACTOR TRI-COUNTY ABANDONMENT TOTAL REMOVAL

CLIENT MAAC CORPORATION BORE HOLE DIAMETER 11 INCH

LOCATION 2043 NEWTON AVENUE, SAN DIEGO, CA BACKFILL METHOD PRESSURE GROUT

DEPTH, ft	BLOW COUNT	TPH* (ppm)	SAMPLE	COLUMN	USCS	GEOLOGIC DESCRIPTION	WELL DESIGN
					SM	SILTY SAND, olive brown, 30% low plasticity fines, fine sand, medium dense, wet	
40	6/7/9	ND			CH	CLAY, dark reddish brown, mottled, high plasticity fines, 10% fine sand, very stiff, wet	
45	6/7/13	ND				<p>BOTTOM OF BOREHOLE AT 45 FEET</p> <p>TERMINATED BORING AT 45 FEET</p> <p>* = TPH by DOHS-TPH</p> <p>CASING DRILLED OUT AND REMOVED - FILLED BY PRESSURE GROUTING WITH 6 SACK 560-C-3250 CONCRETE</p>	
50							

REVIEWED BY DON INDERMILL

SIGNATURE

Don Indermill CA REGISTRATION # 5012

ABANDONMENT LOG - MW2

DATE 11 JUNE 1993

PAGE 1 OF 2

PROJECT # 9450-01 LOGGED BY C. DANNER DRILL CONTRACTOR TRI-COUNTY ABANDONMENT TOTAL REMOVAL

CLIENT MAAC CORPORATION BORE HOLE DIAMETER 11 INCH

LOCATION 2043 NEWTON AVENUE, SAN DIEGO, CA BACKFILL METHOD PRESSURE GROUT

DEPTH, ft	BLOW COUNT	TPH* (ppm)	SAMPLE	COLUMN	USCS	GEOLOGIC DESCRIPTION	WELL DESIGN
5	18/ 22/ 29	ND	█		SW	GRAVELEY SAND, reddish brown, trace fines, fine to coarse sand, 15% fine gravel, dense, moist	CASING REMOVED - PRESSURE GROUT WITH 6 SACK 560-C-3250 CONCRETE
10	10/ 16/ 19	ND	█				
15	17/ 28/ 11	ND	█				
20	6/ 10/ 10	ND	█		SP	SAND, reddish brown, trace fines, fine to medium sand, medium dense, fossiliferous, snail and clam shells, moist	
25	42/ 50	ND	█		SW	GRAVELEY SAND, reddish brown, trace fines, fine to coarse sand, 40% fine gravel, medium dense, moist	
30	13/ 25/ 31	ND	█	▼			
35	16/ 36/ 50	ND	█	▼	SM	SILTY SAND, moderate olive brown, 30% low-plasticity fines, fine sand, medium dense, wet	

REVIEWED BY DON INDERMILL

SIGNATURE



REGISTRATION # 5012

ABANDONMENT LOG - MW2

DATE 11 JUNE 1993 PAGE 2 OF 2

PROJECT # 9450-01 LOGGED BY C. DANNER DRILL CONTRACTOR TRI-COUNTY ABANDONMENT TOTAL REMOVAL

CLIENT MAAC CORPORATION BORE HOLE DIAMETER 11 INCH

LOCATION 2043 NEWTON AVENUE, SAN DIEGO, CA BACKFILL METHOD PRESSURE GROUT

DEPTH, ft	BLOW COUNT	TPH* (ppm)	SAMPLE	COLUMN	USCS	GEOLOGIC DESCRIPTION	WELL DESIGN
40	16/ 36/ 50	ND			CH	CLAY, dark reddish brown, mottled, high plasticity fines, 10% fine sand, very stiff, wet	
45						BOTTOM OF BOREHOLE AT 40 FEET TERMINATED BORING AT 40 FEET * = TPH by DOHS-TPH	
50						CASING DRILLED OUT AND REMOVED - FILLED BY PRESSURE GROUTING WITH 6 SACK 560-C-3250 CONCRETE	

REVIEWED BY DON INDERMILL SIGNATURE *Don Indermill* CA REGISTRATION # 5012

ABANDONMENT LOG - MW3

DATE 11 JUNE 1993

PAGE 1 OF 2

PROJECT # 9450-01 LOGGED BY C. DANNER DRILL CONTRACTOR TRI-COUNTY ABANDONMENT TOTAL REMOVAL

CLIENT MAAC CORPORATION BORE HOLE DIAMETER 11 INCH

LOCATION 2043 NEWTON AVENUE, SAN DIEGO, CA BACKFILL METHOD PRESSURE GROUT

DEPTH, ft	BLOW COUNT	TPH* (ppm)	SAMPLE	COLUMN	USCS	GEOLOGIC DESCRIPTION	WELL DESIGN
5	11/12/18	ND	█		SW	GRAVELEY SAND, reddish brown, trace fines, fine to coarse sand, 15% fine gravel, dense, moist	CASING REMOVED - PRESSURE GROUT WITH 6 SACK 560-C-3250 CONCRETE
10	11/19/17	ND	█		SW	GRAVELEY SAND, reddish brown, trace fines, fine to coarse sand, 40% fine gravel, medium dense, moist	
15	8/10/15	ND	█				
20	8/15/22	ND	█		SP	SAND, light brown, trace fines, fine sand, dense, moist	
25	5/11/16	ND	█		SM	SILTY SAND, light olive brown, 25 % low plasticity fines, fine sand, dense, moist	
30	6/12/20	ND	█		CH	CLAY, olive brown, high plasticity, very stiff, moist	
35	5/9/13	ND	█		SP	SAND, light brown, trace fines, fine sand, dense, wet	

REVIEWED BY DON INDERMILL

SIGNATURE



REGISTRATION # 5012

ABANDONMENT LOG - MW3

DATE 11 JUNE 1993

PAGE 2 OF 2

PROJECT # 9450-01 LOGGED BY C. DANNER DRILL CONTRACTOR TRI-COUNTY ABANDONMENT TOTAL REMOVAL

CLIENT MAAC CORPORATION BORE HOLE DIAMETER 11 INCH

LOCATION 2043 NEWTON AVENUE, SAN DIEGO, CA BACKFILL METHOD PRESSURE GROUT

DEPTH, ft	BLOW COUNT	TPH* (ppm)	SAMPLE	COLUMN	USCS	GEOLOGIC DESCRIPTION	WELL DESIGN
40	6/ 8/ 14	ND			SP	SAND, light brown, trace fines, fine sand, dense, wet	
45						BOTTOM OF BOREHOLE AT 40 FEET TERMINATED BORING AT 40 FEET * = TPH by DOHS-TPH CASING DRILLED OUT AND REMOVED - FILLED BY PRESSURE GROUTING WITH 6 SACK 560-C-3250 CONCRETE	
50							

REVIEWED BY DON INDERMILL

SIGNATURE



CA REGISTRATION # 5012

ABANDONMENT LOG - MW4

DATE 11 JUNE 1993

PAGE 1 OF 2

PROJECT # 9450-01 LOGGED BY C. DANNER DRILL CONTRACTOR TRI-COUNTY ABANDONMENT TOTAL REMOVAL

CLIENT MAAC CORPORATION BORE HOLE DIAMETER 11 INCH

LOCATION 2043 NEWTON AVENUE, SAN DIEGO, CA BACKFILL METHOD PRESSURE GROUT

DEPTH, ft	BLOW COUNT	TPH (ppm)	SAMPLE	COLUMN	USCS	GEOLOGIC DESCRIPTION	WELL DESIGN
5					SM	SILTY SAND, dark brown, 10 % low plasticity fines, fine sand, dense, moist	CASING REMOVED - PRESSURE GROUT WITH 6 SACK 560-C-3250 CONCRETE
10	12/ 24/ 39	ND			SW	GRAVELEY SAND, reddish brown, trace fines, fine to coarse sand, 15% fine gravel, dense, moist	
15	18/ 19/ 29	ND					
20	8/ 16/ 21	ND			SP	SAND, light brown, trace fines, fine sand, dense, moist	
25	8/ 16/ 27	ND					
30	6/ 11/ 19	ND			SM	SILTY SAND, moderate olive brown, 30% low-plasticity fines, fine sand, medium dense, moist	
35	7/ 11/ 13	ND			CH	CLAY, olive brown, high plasticity, very stiff, fossiliferous, wet	

REVIEWED BY _____

SIGNATURE _____



REGISTRATION # 5012

ABANDONMENT LOG - MW4

DATE 11 JUNE 1993

PAGE 2 OF 2

PROJECT # 9450-01 LOGGED BY C. DANNER DRILL CONTRACTOR TRI-COUNTY ABANDONMENT TOTAL REMOVAL

CLIENT MAAC CORPORATION BORE HOLE DIAMETER 11 INCH

LOCATION 2043 NEWTON AVENUE, SAN DIEGO, CA BACKFILL METHOD PRESSURE GROUT

DEPTH, ft	BLOW COUNT	TPH* (ppm)	SAMPLE	COLUMN	USCS	GEOLOGIC DESCRIPTION	WELL DESIGN
40	9/12/15	ND			CH	CLAY, olive brown, high plasticity, very stiff, moist	
45						BOTTOM OF BOREHOLE AT 40 FEET TERMINATED BORING AT 40 FEET * = TPH by DOHS-TPH	
50						CASING DRILLED OUT AND REMOVED - FILLED BY PRESSURE GROUTING WITH 6 SACK 560-C-3250 CONCRETE	

REVIEWED BY DON INDERMILL

SIGNATURE



CA REGISTRATION # 5012

ABANDONMENT LOG - MW5

DATE 11 JUNE 1993

PAGE 1 OF 2

PROJECT # 9450-01 LOGGED BY C. DANNER DRILL CONTRACTOR TRI-COUNTY ABANDONMENT TOTAL REMOVAL

CLIENT MAAC CORPORATION BORE HOLE DIAMETER 11 INCH

LOCATION 2043 NEWTON AVENUE, SAN DIEGO, CA BACKFILL METHOD PRESSURE GROUT

DEPTH, ft	BLOW COUNT	TPH* (ppm)	SAMPLE	COLUMN	USCS	GEOLOGIC DESCRIPTION	WELL DESIGN
5	4/14/24	ND					CASING REMOVED - PRESSURE GROUT WITH 6 SACK 560-C-3250 CONCRETE
10	6/10/15	ND			SW	GRAVELEY SAND, reddish brown, trace fines, fine to coarse sand, 15% fine gravel, dense, moist	
15	7/13/16	ND			SM	SILTY SAND, light olive brown, 25 % low plasticity fines, fine sand, dense, moist	
20	11/18/22	ND			SM	SILTY SAND, olive brown, 30% non plastic fines, fine to medium sand, medium dense, moist	
25	7/8/11	ND				25' : fossiliferous, clam shells	
30	5/11/16	ND			SM	SILTY SAND, moderate olive brown, 30% low-plasticity fines, fine sand, medium dense, moist	
35	5/7/10	ND				35' : fossiliferous, clam shells, wet	

REVIEWED BY DON INDERMILL

SIGNATURE



CA REGISTRATION # 5012

ABANDONMENT LOG - MW5

DATE 11 JUNE 1993 PAGE 2 OF 2


PROJECT # 9450-01 LOGGED BY C. DANNER DRILL CONTRACTOR TRI-COUNTY ABANDONMENT TOTAL REMOVAL

CLIENT MAAC CORPORATION BORE HOLE DIAMETER 11 INCH

LOCATION 2043 NEWTON AVENUE, SAN DIEGO, CA BACKFILL METHOD PRESSURE GROUT

DEPTH, ft	BLOW COUNT	TPH* (ppm)	SAMPLE	COLUMN	USCS	GEOLOGIC DESCRIPTION	WELL DESIGN
40	9/12/15	ND			CH	SILTY SAND, moderate olive brown, 30% low plasticity fines, fine sand, medium dense, fossiliferous, clam shells, wet	
45						BOTTOM OF BOREHOLE AT 40 FEET TERMINATED BORING AT 40 FEET * = TPH by DOHS-TPH	
50						CASING DRILLED OUT AND REMOVED - FILLED BY PRESSURE GROUTING WITH 6 SACK 560-C-3250 CONCRETE	

REVIEWED BY DON INDERMILL SIGNATURE *Don Indermill* CA REGISTRATION # 5012



CUATRO
CORPORATION
CONSTRUCTION DEVELOPMENT CONSULTING

639 Kettner Boulevard
San Diego, CA 92101
619-687-7380
FAX 687-7383
CA LIC. #651488

RECEIVED

JUL 23 11 34 AM '93

ENVIRONMENTAL
HEALTH SERVICES

July 23, 1993


Mr. Mike Porter
Site Assessment and Mitigation Division
City Department of Health Services
PO Box 85261
San Diego, CA 92186

RE: Mercado Apartments Project

Dear Mr. Porter:

Enclosed please find a copy of the letter from F.J. Willert Contracting regarding the inadvertent moving of contaminated soil. The original copy is in the mail.

Sincerely,


M. Scott Orrantia
President

F.J. WILLERT CONTRACTING CO., INC.

GENERAL ENGINEERING CONTRACTORS

EQUIPMENT RENTALS

LICENSE #402473

855 "C" ENERGY WAY • CHULA VISTA, CALIFORNIA 91911 • (619) 421-6065 • FAX (619) 421-7486

July 22, 1993

Mr. Mike Porter
Site Assessment and Mitigation Division
City Department of Health Services
PO Box 85261
San Diego, CA 92186

RE: Mercado Apartments Project

Dear Mr. Porter:

I am writing this letter to express my regret for inadvertently moving approximately three yards of contaminated soil on the above referenced project site. Unfortunately, there were no clear barriers indicating that the soil was to remain untouched and as equipment was working on site, the pile was inadvertently moved and spread.

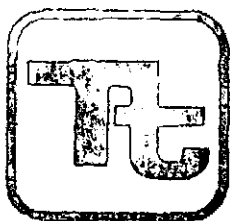
Should you have any further questions in this regard, please call me at (619) 421-6065.

Sincerely,



George McCarroll
F.J. WILLERT CONTRACTING CO., INC.

cc: Nielsen Construction
Cuatro Corporation



TETRA TECH, INC.

6405 Mira Mesa Blvd., Suite 100
 San Diego, CA 92121
 Telephone (619) 450-0363
 FAX (619) 450-0626

18 June 1993

Mr. Mike Porter
 Site Assessment and Mitigation Division
 Department of Health Services
 P.O. Box 85216
 San Diego, CA 92186-5261
 FAX: (619) 338-2377

Subject: Unauthorized Release T2509/H32282-001
 Former San Diego Gas & Electric Maintenance Yard
 2043 Newton Avenue
 San Diego, CA 92113

wel, below the tank

Dear Mr. Skinner:

On 15 march 1993 we provided you with a SA/M report on the subject property. In this report we provided evidence that the subject unauthorized release had been mitigated. This resulted in the generation of approximately 180 cubic yards of soil. Of this quantity, 120 cubic yards was tested and found to be free of hydrocarbon contamination. This material was used to backfill the excavation to grade following the importation, and emplacement, of clean fill in the expanded excavation. An additional 60 cubic yards of soil contained an average total petroleum hydrocarbon concentration of 26 mg/kg TPH. Permission was requested to leave this material on site. ~~*two to three cubic yards of soil~~ with an average concentration of 2,061 mg/kg TPH was of potential regulatory concern. One soil sample tested from this waste pile using EPA Method 8020 failed to detect benzene. We initially proposed that this soil be disposed off-site as non-hazardous waste.

A demolition contractor was retained to remove an existing building as well as concrete pads and asphalt parking lots on the site. Sometime during the week of 10 May this contractor not only removed these items but moved all of the soil from the remediation as well, including the previously mentioned two to three cubic yards of contaminated soil. Where on-site this soil may have been moved is problematical. The entire site has been "ripped" to a depth of 18-24 inches and much of the overlying concrete, and some asphalt, worked into this disturbed layer. Therefore, this rather small quantity of soil has likely been well distributed throughout the property.

- ①
- ②

① need statement by contractor re: moving the stockpile
 ② were wells ripped up

Mr. Porter
18 June 1993
Page Two

mag 10
when


Immediately following demolition Tetra Tech conducted a rather extensive surface sampling program on this site. This program consisted of obtaining 200 discrete samples at approximately one feet deep into formational soil on a 30 foot grid over the entire property. Each of these 200 samples was tested for gasoline and diesel using the DOHS method. No TPH was detected in any of these samples. In addition, 50 composite samples were tested for total recoverable petroleum hydrocarbons (EPA Method 418.1), 36 for PCBs/DDT (EPA Method 8080), and 16 for PNAs (EPA Method 8100). No target compounds were detected except for two areas well removed from the original tank excavation. These two areas were a blind sump located almost exactly in the center of the property and a pit where asphalt was disposed. A complete report of these activities is in preparation.

need lab results

In summary, two to three cubic yards of soil with an average TPH concentration of 2,016 mg/kg was inadvertently disposed at the property (an 18,000 square foot parcel) by a demolition contractor. The location of disposal is not known and will likely never be because the entire surface of the property was reworked. The soil so disposed apparently either contained little or no benzene. A subsequent detailed site assessment entailing the analysis of 200 discrete samples for gasoline and diesel failed to detect any petroleum hydrocarbons. Therefore, no health threat will likely result from this disposal.

Closure of this unauthorized release is respectfully requested.

Yours truly,



David W. Valentine, Ph.D.
Senior Program Director

DWV:vvv/bar-sam.ltr

- cc: C. Walsh, RWQCB (FAX: 571-6972)
- S. Kuptz, J. P. Buniva (FAX: 233-3709)
- R. Juaraz, MAAC Project (FAX: 474-5035)

30 June 1993
Tetra Tech Report TC-9513

RECEIVED

JUL 15 10 46 AM '93

ENVIRONMENTAL
HEALTH SERVICES


FINAL SITE ASSESSMENT & REMEDIATION

MAAC Project - Mercado Apartments
Former SDG&E Main Street Maintenance Facility
2403 Newton Avenue
San Diego, CA 92113

Prepared for
Metropolitan Area Advisory Committee Corporation
140 West 16th Street
San Diego, CA 91950

Prepared by

TETRA TECH, INC
6405 Mira Mesa Blvd., Suite 100
San Diego, CA 92121



TETRA TECH, INC.

6405 Mira Mesa Blvd., Suite 100
San Diego, CA 92121
Telephone (619) 450-0365
FAX (619) 450-0626

30 June 1993

Mr. Richard Juarez
Metropolitan Area Advisory Committee Corporation
140 West 16th Street
National City, CA 91950

Subject: Final Site Assessment and Remediation Report
MAAC Project - Mercado Apartments
Former SDG&E Main Street Maintenance Facility
2403 Newton Avenue
San Diego, CA 92113

Dear Mr. Juarez:

Attached is a copy of the Final Site Assessment and Remediation Report (including original attachments) for the subject site. The purpose of investigations discussed in this report was to address outstanding concerns regarding both soil and groundwater contamination as expressed by lending institutions. These were addressed with the installation of five groundwater monitoring wells and sampling a 200 point grid.

Three areas of potential regulatory concern were found during the course of investigations conducted by Tetra Tech personnel during 1993. The first was an underground storage tank which was removed and the excavation remediated. The remaining two locations, a construction rubble disposal area and a blind sump, were likewise remediated. Five groundwater monitoring wells were installed. No target toxicants were detected in soil or groundwater. There are no additional known or suspected locations on this property which might have harbored hazardous materials or contain hazardous wastes.

Please do not hesitate to contact me should you have questions regarding our report.

Yours truly,

David W. Valentine, Ph.D.
Senior Program Director

Mr. Juarez
30 June 1993
Page Two

DWV:vvv/BAR-FNL.ltr

cc: Susan Colman, Munger, Toller & Olson (The California Equity Fund)
Steven Kuptz, J. P. Buniva & Co.
Karl Robinson, The California Equity Fund
Royce K. Jones, Kane, Ballmer & Berkman
Burton Chadwick, Bank of America
Grant Frost, SDG&E
Mike Porter, San Diego County Department of Health Services (SA/M)

TABLE OF CONTENTS

<u>Section</u>	<u>Title</u>	<u>Page</u>
	Table of Contents	i
	List of Tables	ii
	List of Figures	iii
	List of Photographs	iv
1.	Executive Summary	1
2.	Site Identification	3
a)	Site Address	3
b)	Name of Business	3
c)	Parcel Numbers	3
d)	Property Owner	3
3.	Site History	4
4.	Primary Contaminant Concerns and Sources	5
5.	Geology/Hydrology	7
6.	Investigation Objectives	9
7.	Site Investigation Methods	11
a)	Groundwater	11
b)	Soil	13
8.	Site Investigation Results	18
a)	Groundwater	18
b)	Soil	18
9.	Summary	23
10.	List of Attachments	25
11.	References	26

LIST OF TABLES

<u>Table</u>	<u>Title</u>	<u>Page</u>
1	Monitoring Well Installation Information	27
2	Monitoring Well Soil Sample Results	28
3	Monitoring Well Groundwater Samples Results	29
4	TPH & BTX&E Results	30
5	Halogenated Volatile Organics	38
6	TPH, EPA Method 8080 and 8100 Results	40
7	Pesticides and PCBs	42
8	Polynuclear Aromatic Hydrocarbons	44
9	TPH, TRPH and BTX&E Results, Additional Investigations	45
10	Pesticides and PCBs, Discrete Samples	46
11	Polynuclear Aromatic Hydrocarbonsa Discrete Samples .	47

LIST OF FIGURES

<u>Figure</u>	<u>Title</u>	<u>Page</u>
1	Vicinity Map	48
2	Plot Plan	49
3	Location of Underground Storage Tank	50
4	Trench Sample Locations	51
5	Geocon Trench Locations	52
6	Tank Excavation Plot Plan	53
7	Groundwater Monitoring Wells	54
8	Sample Grid Coordinate System	55
9	EPA Method 8010 Discrete Samples	56
10	Sample Composite Numbering System	57
11	EPA Method 8100 Composite Samples	58
12	PCB/DDT Composite Samples	59
13	Site 9A Remediation	60

LIST OF PHOTOGRAPHS

<u>Photograph</u>	<u>Title</u>	<u>Page</u>
1	Stake Rows and Adjacent Excavations	61
2	Residual Demolition Debris	61
3	TEG Mobil Laboratories Along Evans Street	62
4	Blind Sump After Exposure	62
5	Exposing Concrete Apron Around Blind Sump	63
6	Blind Sump Pit Following Concrete Removal	63

FINAL SITE ASSESSMENT & REMEDIATION

MAAC Project - Mercado Apartments
Former SDG&E Main Street Maintenance Facility
2403 Newton Avenue
San Diego, CA 92113

1. EXECUTIVE SUMMARY

San Diego Gas & Electric (SDG&E) occupied portions of the subject property since the mid-1940's. During this approximately 50 year period the site was used as a vehicle maintenance facility, personnel training center, and a general storage yard. Various types of chemical compounds associated with such a facility, including chlorinated and non-chlorinated solvents, PCBs (in transformers), paints, vehicle maintenance supplies and pesticides and herbicides were stored on the site.

One of the previous occupants, Gleason Lumber and Mill Company, maintained an underground storage tank on the site (installed in 1938) and may have treated wood using chemicals such as creosote containing pentachlorophenol. The acquisition of the property by the MAAC Project for the intended purpose of building low cost housing raised concerns about the potential risk to future occupants posed by chemical contamination.

The first known property assessment was performed by LeRoy Crandall and Associates in 1989. Many of the above issues were raised in this site assessment which did not involve chemical testing. SDG&E subsequently completed their own assessment and expanded greatly on the information contained in the first report. SDG&E, like LeRoy Crandall, did not perform any analytical testing.

The first documented limited sampling program to specifically examine questions related to previous transformer storage (PCBs), solvents, underground storage tanks, *and surface and subsurface hydrocarbon contamination was undertaken by Tetra Tech* in January 1993. Hydrocarbon contamination at levels of potential regulatory concern were documented. Very low levels of PCBs were also found. An underground storage tank was also discovered, presumably the tank which was installed by Gleason Lumber and Mill Company in 1938. Tank removal and additional investigations were suggested

On 27 January 1993 San Diego Gas & Electric removed the underground storage tank and encountered soil contamination. The Site Assessment and Mitigation Division, San Diego County Department of Health Services, declared that the tank had leaked and ordered site cleanup. On 25 February 1993 Tetra Tech conducted site mitigation.

The excavation was remediated to below the method detection limit for total petroleum hydrocarbons. Site closure was requested.

The purpose of the final assessment presented in this document was to address outstanding concerns regarding both soil and groundwater contamination at the site. These were addressed with the installation of five groundwater monitoring wells on 13 and 14 April 1993 and the establishment and sampling of a 200 point grid on 30 foot centers on 17, 18 and 19 May 1993. Several near surface areas of potential concern were located, including a blind sump. These two areas were fully mitigated on 21 May 1993. Remediation at these two locations generated approximately 35 to 40 cubic yards of soil contaminated primarily with heavy molecular weight hydrocarbons thought to be road tar or bits of asphalt. Permission has been sought to use this soil as subbasement material for parking lots. No other areas were discovered which contained contaminants at levels of existing regulatory concern. There are no known locations remaining at this site which have not been addressed by the sampling programs conducted to date which historically may have contained hazardous materials or hazardous wastes.

In summary, three areas of potential regulatory concern were found during the course of investigations at this site. The first was an underground storage tank which was removed and the excavation remediated. The remaining two locations, a construction rubble disposal area and a blind sump, were likewise remediated. Five groundwater monitoring wells were installed, No target toxicants were detected in soil or groundwater. There are no additional known or suspected locations on this property which might harbor hazardous materials.

2. SITE IDENTIFICATION

- a) Site address: 2403 Newton Avenue
San Diego, CA 92113
- b) Name of business: Former SDG&E Main Street Maintenance Facility
Proposed Barrio Logan Low Cost Housing Redevelopment
Project
- c) Parcel numbers: Map 209, Block 672, Parcels 1-3
- d) Property owner: Metropolitan Area Advisory Committee Corporation
MAAC Project
140 West 16th Street
National City, CA 91950
ATTN: Richard Juarez
TEL: (619) 474-2232
FAX: (619) 474-5035

3. SITE HISTORY

The site, as purchased by the MAAC Project, consists of a city block of land measuring approximately 300 by 600 feet (Figure 1). The parcel is bounded by Evans, Main and Dewey Streets and Newton Avenue (Figure 2). The last owner was San Diego Gas & Electric (SDG&E) who acquired, and developed, the site over a number of years (San Diego Redevelopment Agency [personal communication], San Diego Gas & Electric [1990]; LeRoy Crandall and Associates [1989]). According to San Diego Gas & Electric (1990):

San Diego Gas & Electric Company acquired the entire "Main Street" block (some 48 lots by individual purchases) during 1945-1966 for undisclosed purposes. Records reveal, however, that the site may have been acquired for an additional "gas holder," storage, parking, or for use as a "staging area" for other construction activities.

Prior to its purchase, the site was occupied with a mix of residential and commercial structures. Gleason Lumber and Mill Company occupied much of, what may be described as, the northwesterly portion (this area of San Diego was extensively utilized by the lumber industry because of its access to the bay and "rafts" of lumber shipped from the north). Residential single family dwellings occupied the remainder of the block.

A LeRoy Crandall report (1989) stated:

Based on 1927 photographs, several large buildings were located in the western portion of the block, with many smaller buildings located in the eastern portion of the block. The Sanborn maps indicate that the western portion of the site had been occupied by the Gleason Lumber Company, as well as by several storage buildings. The smaller buildings in the eastern area were indicated as dwellings, garages and stables.

This same report (LeRoy Crandall, 1989) mentions City of San Diego Fire Department tank installation records showing a permit for the installation of one (1) 280 gallon underground storage tank at the Gleason Lumber and Mill Company in 1938. A 280 gallon tank, assumed to be the same 280 gallon tank mentioned by LeRoy Crandall (1989), was found by Tetra Tech (1993a) situated between a concrete building pad in the northern most corner of the property, and a concrete driveway accessing Dewey Street. This tank was subsequently removed, found to have leaked, and the site remediated (Tetra Tech, 1993b; Figure 3).

4. PRIMARY CONTAMINANT CONCERNS AND KNOWN SOURCES

Tetra Tech, Inc., was retained by the City of San Diego Redevelopment Agency to perform a limited assessment of potential subsurface soil contamination at the subject site (Tetra Tech, 1993a). The purpose of the investigation was to test surface and shallow subsurface soils for the presence of petroleum hydrocarbons, polychlorinated biphenyls (PCBs) and various chlorinated solvents commonly encountered in areas where vehicle maintenance and transformer storage reportedly occurred. This preliminary assessment included a coordinated soil sampling and laboratory analysis program. The investigation included near surface trenching and authoritative sampling to determine the presence of various contaminants (Figure 4).

Based on observations made by Tetra Tech (1993a), most of the contamination seemed to be coincident with the former presence of electrical transformers or parked vehicles. This suggested that minor surface contamination might be encountered beneath a large portion of the site. The presence of a large concrete slab beneath a significant portion of the site was suggested by SDG&E personnel and later confirmed during geotechnical investigations conducted by Geocon, Inc. (1993; Figure 5) This slab was situated beneath most of the site believed to have previously been used for transformer storage. It was believed that this pad served as the slab on which the Gleason Lumber and Mill Company sales buildings were situated. The Geocon trench was visually inspected by Tetra Tech personnel for signs of contamination and evidence of fill materials or unusual buried structures. No visual evidence of soil contamination was observed.

On 27 January 1993 one 280 gallon gasoline tank and associated piping was removed from the MAAC Project site by Pacific Treatment personnel working under the direction of SDG&E personnel. An unauthorized release was subsequently filed based on the detection of elevated levels of total petroleum hydrocarbons (TPH) in the excavation. A regulatory cleanup level of 100 mg/kg as TPH was assumed (Tetra Tech, 1993b). Laboratory data suggested that the tank originally contained gasoline which had since undergone significant weathering.

The former tank excavation was remediated on 25 February 1993 after which eighteen soil samples were taken from the sidewalls and bottom of the excavation. TPH was not detected in any of these soil samples (method detection limit <10.0 mg/kg TPH; Figure 6). The excavation was remediated, backfilled, and compacted. Closure of this unauthorized release was requested (Tetra Tech, 1993b).

In summary, the chemicals which were or may have been stored, used, or generated on this site included the following:

- o Waste oil
- o Diesel, including "weed" oil
- o Gasoline
- o PCBs (from transformer storage)
- o Pesticides (unspecified)
- o Herbicides (unspecified)
- o Paints and thinners
- o Non-halogenated solvents (unspecified)
- o Halogenated solvents (unspecified)
- o Creosote (particularly pentachlorophenol)
- o General cleaning solutions, including acids and bases

5. GEOLOGY/HYDROLOGY

Site geology plays an important role in how a given contaminant may be distributed. If soils contain considerable quantities of clay then contamination is generally localized. If a formation is unconsolidated and contains significant quantities of sand or gravel then contamination may preferentially migrate vertically. This is particularly important in areas with shallow groundwater.

"Geology of National City, Imperial Beach and Otay Mesa Quadrangles, Southern San Diego Metropolitan Area California" (1977), indicates that the subject site is underlain by the Bay Point Formation and unnamed, nearshore, marine sandstone deposits. The following is a quote from this document:

The Bay Point Formation (Qbp) is widespread and well exposed in much of the area adjacent to San Diego Bay. The formation is composed of marine, lagoonal, and nonmarine, poorly consolidated, fine- and medium-grained, pale-brown, fossiliferous sandstone. The Bay Point Formation was laid down on a marine cut terrace (Nestor Terrace) during the late Pleistocene, Sangamon interglacial high sea stand. The marine part of the Bay Point Formation interfingers with unfossiliferous, fine-grained, pale-brown and light-gray, nonmarine sandstone that lies generally more than 30 m but less than 60 m above sea level.

The unnamed, nearshore marine sandstone deposits (Qn) are mostly nearshore marine deposits composed of light-brown, fine-grained, well sorted, and poorly sorted sandstone. The formation is similar in composition and appearance to the Bay Point Formation and in much of the area is indistinguishable from it. The contact between these deposits and the underlying older rocks is an unconformity of low relief that is usually nearly planar in character though locally has up to 10 m of associated relief.

Soil observations made during the installation of five monitoring wells to depths of up to 45 feet confirmed the presence of the Bay Point Formation.

The MAAC property is located to the east of San Diego Bay at a maximum elevation of approximately 43 feet above mean sea level (MSL) in the far southern corner (Evans Street and Newton Avenue) to a minimum of about 34 feet MSL in the western corner (intersection of Dewey and Newton Streets). Topography on this site, as well in the general site area, descends towards the west.

The closest permanent surface water is San Diego Bay located 500 yards to the southwest (Figure 1). The site is located in the San Diego Mesa Subunit of the Coronado Hydrographic Unit. Depth to groundwater varied from 7.65 feet MSL in Monitoring Well 5 to 3.49 feet MSL in Monitoring Well 4 (five wells were installed, and removed, in support of the this final site investigation). Groundwater flow is towards the southwest, based on data from monitoring wells installed for hazardous assessment purposes during this investigation.

6. INVESTIGATION OBJECTIVES

Questions addressed by the final assessment program were:

- o Are there hazardous chemicals present on the site?
- o Are these chemicals present in concentrations which require removal?
- o Where are these chemicals (if any), located?
- o How deep into the ground do they penetrate?

The question of location addressed both soil and groundwater issues. The latter might have been particularly thorny if off-site sources contributed to contamination under this site. Therefore, groundwater contamination issues were addressed by installing five monitoring wells and rigorously sampling both soil and groundwater.

There are a number of ways in which a property, such as the MAAC property, may be sampled. Simple random sampling may be used if one is interested in determining the mean (average) concentration of a given substance across the property as a whole. This is not an appropriate initial sampling method because a toxicant is deemed hazardous not by its mean concentration but rather by the maximum. Similarly, stratified random sampling would be the method of choice if strata (different sampling environments) could be established *a priori*. This was generally impractical in the present instance because the site history suggested that at least hydrocarbon contamination should be general rather than localized. The sole exception was contamination associated with a previously removed underground storage tank which was previously addressed.

Authoritative sampling was employed during the January 1993 sampling effort (Tetra Tech, 1993a), during excavation remediation (Tetra Tech, 1993b), and again on 21 May to verify the cleanliness of two contaminated sites which were found, and remediated, during the present investigation. Authoritative sampling is, however, not applicable as a general screening procedure since to use this method the toxicant should leave easily visible surface cues, such as staining. The toxicants which might have been disposed on this property do not necessarily discolor soil. The sampling method used, a predetermined grid pattern, was selected to sample as much of the

property as economically as possible. Sampling was conducted after both the existing SDG&E structure as well as concrete pads and asphalt had been removed. The removal contractor, Willert Construction Co., partially pulverized both concrete and asphalt. Considerable quantities of both were worked into the upper foot or more of the site. The asphalt, in particular, would have resulted in analytical problems because there is no readily available method of differentiating between asphalt (considered non-hazardous) and other higher molecular weight hydrocarbons. Therefore, all grid sampling was conducted at least a foot below the obviously disturbed surface layer.

7. SITE INVESTIGATION METHODS

Soil and groundwater sampling was conducted in accordance with United States Environmental Protection Agency publication SW-846 (USEPA, 1986) and local regulatory guidance documents (County of San Diego Department of Health Services, 1993). These documents provide guidance for both sample matrices. Monitoring wells were installed prior to site demolition. The remaining sampling program, as detailed below, was conducted following the removal of the SDG&E storage buildings, preexisting concrete pads, and asphalt parking areas. Much of this material, including bits of asphalt and concrete, were worked into the upper 18 to 24" of soil.

a) Groundwater

Prior to monitoring well installation the most probable direction of groundwater flow was thought to be directly toward San Diego Bay. This, combined with the location of known unauthorized release sites, suggested that a five monitoring well field would be sufficient to detect both off-site contamination from known sources and also address potential on-site sources. The well field, as installed, is shown on Figure 7 and described below.

Monitoring Well 1:

Close to the remediated tank excavation. This is also close to a known off-site unauthorized release towards the north.

Monitoring Well 2:

Westernmost corner of the property, the site of the former Gleason Lumber and Mill Company building pad which was purportedly used for transformer storage.

Monitoring Well 3:

Just south of the SDG&E storage building which was subsequently removed. Any releases of solvents, hydrocarbons, or other chemicals of concern should have been detected by this well if the release impacted groundwater. This central well also forms equilateral triangles with the other four wells.

Monitoring Well 4:

Southernmost corner of the property.

Monitoring Well 5:

Easternmost corner of the property. In the general location where LeRoy Crandall (1989) reported removal of several underground storage tanks (this report has never been confirmed). Also closest to a known unauthorized release at 2183 National Avenue (corner of National and Sampson Avenues).

The average elevation of this site was initially thought to be approximately 40 feet MSL. Therefore, well completion was initially scheduled at a depth of 50 feet below grade. Final completion depths actually varied between 40 and 45 feet below ground surface, as shown in Table 1.

The wells were installed with an 11" hollow stem auger. The casing consisted of 4" diameter PVC pipe designed and constructed solely for use in monitoring wells. The pipe was constructed with screw fittings to avoid the use of solvents. The bottom 10 feet of each well consisted of 0.02" factory slotted casing. Installation was in accordance with the most recent local guidance documents (January 1993, San Diego County Department of Health Services). Boring logs are provided in Attachment 1.

In accordance with the well permit, one soil sample was taken for each five feet of boring commencing at a depth of 5 feet below grade using a modified California (split barrel) sampler with 2 - 1/2 inch stainless steel sleeves. Samples were not taken below the groundwater table. Each sample was tested for TPH using the DOHS Method. Two samples from each well with the highest TPH level were initially to be tested for chlorinated solvents (EPA Method 8010), volatile organics (EPA Method 8020), PCBs and DDT (EPA Method 8080) and polynuclear aromatic hydrocarbons (EPA Method 8100/8270). However, no detectable TPH was encountered in any of the soil samples. Therefore, these additional tests were run on the soil samples at five feet and the sample immediately above the water table. These are the two horizons most likely to be contaminated by on- and off-site contamination sources. Additional tests, such as organic lead and flashpoint, were also run on single samples for profiling purposes.

After the wells were installed they were surveyed and levelled to MSL (see Figure 7 and Table 1). Thereafter the wells were developed by surging with a 4" diameter surge block for an hour after which approximately 50 gallons of water was removed with a submersible pump and stored in DOT 17H barrels. All of the wells were fast recharging based on local guidance documents, The wells were then purged, and

sampled in accordance with previously referenced guidelines for fast recharging wells. Water samples were obtained with pre-cleaned teflon bailers and tested using the DOHS methods for TPH and organic lead and with EPA Methods 601, 602, 608. PNAs were to be tested for only if PNAs were detected in soil samples from monitoring well installation. None were detected. Hence, this test was not run on water samples. One water sample was also tested for chlorides to determine potential potability and whether the underlying groundwater may be classified as non-beneficial based on this criterion. Boring logs and analytical results were submitted to regulators on 26 May 1993 in accordance with well installation permit requirements.

b) Soil

The size of the parcel is 300 feet wide (along Evans/Dewey Street)) by 600 feet long (along Newton Avenue/Main Street). A grid with sampling points on 30 foot centers was established on this parcel. The outer sampling points were 15 feet from each of the property boundaries. The Evans/Dewey grid lines (rows) were labelled A through J. The corresponding Newton/Main grid lines (columns) were numbered 1 through 20. This yielded 200 sampling points (Figure 8, Photograph 1). One discrete sample was taken at each of these grid intersection points approximately one foot below the construction disturbed layer in formational material. There were areas where considerable poor quality import construction debris had been disposed on-site. Such disposal may represent a geotechnical problem but should be of no concern from a hazardous waste point of view. Areas where construction debris was encountered will be found in Attachment 2 (Photograph 2). All grid samples were taken at least a foot below this type of material to ensure that only formational material was being sampled.

The method used to establish the sampling grid was as follows. First, a piece of fluorescent orange plastic "flagging" tape was tied on the Newton Avenue property fence 15 feet from the juncture of Newton Avenue and Evans Street. Pieces of flagging were then tied at 30 feet intervals thereafter along the Newton Avenues fence moving towards Dewey Street until the juncture of the Dewey Street property fence was reached. The same procedure was repeated along the Main Street property fence. This resulted in 20 flags on both fence lines and established row numbers 1 through 20. A similar procedure was followed for the fence lines along both Evans and Dewey Street fences. Next, a nylon line was stretched between the two main fence lines. Each end was secured with metal eyes and stretched until the nylon line

was taught. Plastic flagging was then placed on the nylon corresponding to the Newton Avenue fence marks and secured to prevent slippage. A similar flag was then permanently affixed every 30 feet moving towards Main Street. This defined the vertical (column) sampling points A through J.

Two foot high wooden surveyor stakes were marked with a letter (A through J) representing the column and a number (1 through 20) representing the row along which the marking line was stretched. Only ten stakes, a sufficient number to stake a single column, were marked at a time to avoid possibly mislabelling sampling points. A single row of stakes was then laid out in alphabetical order by one of the site personnel, the appropriateness of the "lay-out" checked by the other, and the stakes driven into the ground. The nylon line was then moved to the next column and the staking process repeated.

Discrete grid samples were taken by removing overburden with a backhoe, removing slough, and driving a 2 -1/2 inch diameter by 6 inch long new (pre-cleaned) brass sleeve into the soil with a mallet (Photograph 2). After the sleeve had been driven flush with the sampling surface it was retrieved, each end covered with a 4" square piece of teflon, and each end then capped with plastic caps.

Two sets of pre-printed sample labels with self adhesive backs were taken into the field. One label was placed on the plastic cap from the bottom of the sleeve (the deepest point of sleeve penetration) and the other on the brass sleeve immediately under the same cap. These represented the portion of the sample from which the soil for analysis was to be taken. Two labels were used so that the laboratory could store the samples either upright or horizontally or in case either label became lost. Each label identified the company (Tetra Tech), project name (Barrio Logan), and the sample identification number. Samples were delivered to Transglobal Environmental Geochemistry's (TEG, Photograph 3) mobil laboratory immediately after collection. Chain of custody documents were completed prior to commencing sampling because the sample grid system and identification numbers were established before entering the field.

Sample points (row/column intersections) were used for sample identification purposes on both the samples themselves and on chain of custody documents. Depth information was not included on the label because this was not known until the

sample was taken. Rather, this information was maintained as a separate field log which is provided as Attachment 2.

All 200 discrete samples were analyzed using the Department of Health Services method for total petroleum hydrocarbons (DOHS TPH - for both gasoline and diesel). Any sample which contained TPH was to be tested for benzene, toluene, xylene(s) and ethylbenzene using EPA Method 8020 (modified for BTX&E only).

Discrete samples surrounding the removed SDG&E warehouse (5F, 6F, 7F, 8F, 9F, and 5G, 5H, 5I and, 5J, 6J, 7J, 8J, 9J and 9G, 9H, 9I which form a rectangle, see Figure 9) were tested for chlorinated solvents using EPA Method 8010. Analyzing discrete samples for chlorinated solvents negates any questions regarding volatilization of lower molecular weight compounds.

Additional analyses were run on discrete samples which were composited in groups of four. These composites were numbered by sample cell, the designation of which is given in Attachment 3 and shown on Figure 10. Sample cell identifiers were used for data tracking and reporting to minimize potential confusion. All composite samples were tested using EPA Method 418.1 (total recoverable petroleum hydrocarbons, TRPH). If TRPH levels of potential regulatory concern were detected in any of the composite samples then the discrete samples which formed a given composite would have been run to localize the contamination. All compositing was performed by laboratory personnel from the discrete samples which formed a given composite.

In addition, individual composite samples from either side of the previously removed SDG&E storage building (which included the SDG&E pole yard) were analyzed for polynuclear aromatic hydrocarbons and semi-volatile organics using EPA Method 8100 (composites 32, 33, 35, 36, 42, 43, 45 and 46, see Figure 11).

Finally, EPA Method 8080 was run on composites from around the removed SDG&E storage shed and from under, and around, the concrete slab which once supported the Gleason Lumber and Mill Co. buildings and the SDG&E transformer storage area (composites 1, 2, 3, 4, 11, 12, 13, 14, 21, 22, 23, 24, 33, 34, 35, 43, 44, 45, see Figure 12).

Sample compositing was used for the above tests for a number of different reasons. First, method detection limits for individual toxicants are generally 10 to at least 100

times less than regulatory action levels. Thus, if a toxicant of regulatory concern was detected at any level (even below the action level) then the individual discrete samples would have been run to determine which sample contained the highest toxicant level and additional samples taken at, or adjacent to, this sampling location. This would have localized areas of potential concern. Second, compositing allows a larger number of samples to be taken which, in turn, allows a more thorough areal coverage than if fewer samples were taken and analyzed. Finally, this method reduces overall analytical costs without sacrificing the main objective of determining if contamination is present on site and, if so, where it is located. The question of absolute concentration would have been addressed by reanalyzing the individual discrete samples used to make a given composite and additional discrete sampling.

Authoritative sampling was used only in two areas identified as containing toxicant levels of potential regulatory concern. These samples were placed in wide mouth glass jars and sealed with teflon lined screw tops. This was done to easily differentiate discrete grid samples from discrete authoritative samples.

Preservation and Transport

Soil samples from the drilling of monitoring wells and water samples from these same wells were placed in an ice chest with "blue" ice and maintained in a chilled condition. Transportation to the laboratory was conducted under chain of custody.

Soil samples from the grid sampling program were immediately delivered to TEGs on-site mobil laboratory. The subsequent transfer of these samples to other laboratories for analysis was performed by the receiving laboratory.

Analysis Summary

The following analyses were run.

<u>Method</u>	<u>Method Description</u>
EPA	
418.1	Total Recoverable Petroleum Hydrocarbons (TRPH)
8010/601	Halogenated Volatile Organics (soil/water_
8020/602	Aromatic Volatile Organics (soil/water)
8080/608	Organochlorine Pesticides and PCBs (soil/water)
8100	Polynuclear Aromatic Hydrocarbons
TPH	Total Petroleum Hydrocarbons (TPH, Department of Health Services- soil/water)
Lead	Organic, DOHS Method

8. SITE INVESTIGATION RESULTS

Results are described separately for monitoring well investigations and grid samples.

a) Groundwater

A summary table showing the results for the soil samples obtained from the drilling program is provided in Table 2. None of the target chemicals was found at levels above the method detection limit for the analysis used. The laboratory data and chain of custody documents are provided in Attachment 4.

A summary table showing the results for water samples from each of the five monitoring wells is provided in Table 3. Again, none of the target compounds were detected in these samples. Note that water samples were not analyzed for PNAs because no PNAs were detected in the soil samples submitted for analysis. This omission was by prior agreement. These data are provided in Attachments 5 and 6.

The only chemical detected in the well water was chloride. The chloride content of water from MW-1 was 190 mg/l. This test was run to determine the potential potability of the water underlying the site. For comparative purposes, the chloride content of sea water is approximately 17,500 mg/l. Water is considered potable with a chloride content (listed as total dissolved solids) of about 2,000 mg/l. The groundwater underlying this site should, then, be considered potable and the aquifer would probably be considered beneficial by the Regional Water Quality Control Board.

All monitoring wells were closed under permit on 11 June 1993 by over drilling each well and filling each such boring with six sack concrete (Attachment 7)

b) Soil

Discrete Samples

Results for the 200 discrete soil samples tested for TPH are provided in Table 4. Only sample 9A detected any TPH, and this was in the diesel range. Sample location 9A was the subject of a remediation and additional testing which will be covered elsewhere. No BTX&E was detected in any of the soil samples run for these compounds (Attachment 8).

Table 5 presents results for the 16 discrete samples analyzed using EPA Method 8010 for halogenated volatile organics. No such compounds were detected. Note that the BTX&E data provided in Table 4 were obtained from this test. The laboratory data area provided in Attachment 8.

Composite Samples

Results for the 50 composite samples tested for TRPH are provided in Table 6. Note that sample 9A was not included in composite 5 since it was thought to be a piece of tar or similar material. Inclusion of this sample would have knowingly skewed the results. This sample was tested as a discrete sample and is discussed elsewhere.

Composite 25 contained 66 mg/kg TRPH. Discrete samples were not tested individually since this level of contamination did not seem to be worthy of note. The entire burden of contaminants may well have been derived from sample 10E, which was taken from the bottom of the blind sump found at this location. The sump was subsequently remediated and shown to be clean. This, too, is discussed elsewhere. These data are provided in Attachment 8.

Data for composite samples tested pesticides and PCBs is provided in Table 7. No target compounds were detected. These data are provided in Attachment 9.

Composite samples tested for PNAs are summarized in Table 8. No compounds were detected above the method detection limits. These data are provided in Attachment 9.

Remediation

Two areas were encountered which warranted additional investigations. These were found at sample points 9A and 10E.

Disposal Pit at Sample Point 9A

Grid trench 9A encountered a black, extremely viscous, substance thought to be tar. A sample of this material was obtained and submitted for analysis. The material contained no gasoline or BTX&E but did contain 1,526 mg/kg hydrocarbons in the diesel and above range using the DOHS TPH method for analysis (Table 9). The

sample was also run for TRPH using EPA Method 418.1 and found to contain 277,000 mg/kg (27 percent). This same sample was also tested for DDT and PCBs using EPA method 8080 with negative results (Table 10) and PNAs using EPA Method 8100; 4,400 ug/kg (4.4 mg/kg) benzo(a)pyrene was detected (Table 11). However, matrix interference was reportedly severe and high dilutions had to be employed. Therefore, a great deal of confidence cannot likely be placed in this concentration estimate. These data suggest, though, that the tar like substance contained approximately 0.0016 percent benzo(a)pyrene.

A second, parallel, trench (9A-1) was dug approximately two feet to the west of the original trench. Soil discoloring was noted and a sample taken of this material and submitted for analysis. This soil sample (9A-1) contained no TPH, 129 mg/kg TRPH, no PNAs, no DDT, but did reportedly contain 220 ug/kg (0.22 mg/kg) PCB-1260 (Tables 9, 10 and 11). An area approximately 18 feet wide, 24 feet long, and 3-1/2 to 4 feet deep was subsequently excavated based on visual cues (Figure 13). The excavated soil (30-35 cubic yards) was stockpiled on plastic adjacent to the excavation. Following excavation, four samples were taken in the bottom of the excavation and tested for TRPH. No hydrocarbons were detected. Two samples were also obtained from the waste pile and likewise tested for TRPH (listed as samples 9WPA and B, for Waste Pile, samples A and B). In this instance 581 and 278 mg/kg TRPH were found.

It is important to note that the initial sample submitted for analysis (9A) was a relatively small "inclusion" about the size of a clenched fist. A significant quantity of this was removed and placed in a wide mouth jar for testing. The adjacent trench (from which sample 9A-1 was taken) did not encounter this same type of material, which had the consistency asphalt tar. Discarded asphalt was observed when remediating the area. Therefore, it is assumed that the tar like substance encountered was, in fact, tar from asphalt which is a non-hazardous substance.

Blind Sump at Sample Point 10E

The discovery of a blind sump (concrete structure with no bottom) initially caused a certain amount of consternation since such structures are normally used for the disposal of liquids (Photograph 4). The first sample taken from this sump was from the very bottom at a depth of about 6 feet. This was tested for TPH (gasoline and diesel). None was detected. This sample was not tested for BTX&E because the

chromatogram did not yield evidence of any peaks up to a carbon range of 22, the upper end of the diesel range. The same sample was also tested for DDT and PCBs and PNAs. No compounds were detected.

The bottom of the sump was deepened and an additional foot under the assumption that some evaporation may have occurred and a second sample taken (10E-1). Another sample was then taken a foot directly under this (10E-2). Both samples were analyzed for TPH and TRPH. No TPH was detected in either sample but 132 mg/kg TRPH was found in the shallower sample. The deeper sample (10E-2) did not contain any detectable TRPH.

The sump concrete was broken up, removed, and a foot of soil removed from around each edge of the sump and the bottom extended to the depth of sample 10E-2 (Photographs 5 and 6). Six soil samples were then taken. The first four soil samples were taken at a depth of 5 feet below the top of the sump (not from grade). These samples were taken approximately a foot beneath the termination of the sump sidewalls. These samples were taken at this depth under the assumption that any hydrocarbons would have spread laterally at this point if, in fact, the sump was used for hydrocarbon disposal. These four samples (listed as "SUMP" N-5, E-5, S-5 and W-5 in Table 9), and an additional two taken from the bottom of the extended excavation (listed as SUMP B-E and B-W, for Bottom East and West, see Table 9) were tested for TRPH. No TRPH was detected in any of these six samples. Therefore, no detectable TRPH remained in the blind sump excavation following soil removal. The soil so removed for mitigation (~ 5 cubic yards) was stockpiled with the soil generated from remediation activities at point 9A.

We estimated that between 35 to 40 yards of soil is contained in the waste pile generated during remediation work at both locations. It is further proposed that the tar like substance was a small inclusion, sufficiently small to not have been detected during mitigation (originally about the size of a fist). Therefore, including the sample results from this authoritatively obtained sample tends to skew the level of hydrocarbons contained in the remaining 35 to 40 cubic yards of soil. Omitting this sample, but including all of the remaining samples which were taken directly from this pile (9WPA, 9WPB [+duplicate]) and from authoritatively obtained soil which was subsequently disposed to this pile (9A-1 and 10E-1), it is estimated that the mean TRPH content of this soil should not exceed 260 mg/kg TRPH. Therefore, permission

was requested to leave this material on-site for use as subbasement material for parking lots.

9. SUMMARY

Previous investigations (Tetra Tech 1993a, b, c) suggested the possibility that contamination at levels of potential regulatory concern might be present. These chemicals included gasoline and component compounds (such as BTX&E) which, except for benzene, were detected in the excavation from which the 280 gallon underground storage tank was removed, elevated levels of heavier molecular weight hydrocarbons detected as TRPH by EPA Method 418.1 (perhaps asphalt, highest level detected, 358 mg/kg), and PCBs (highest level detected 1.02 mg/kg). The distinct possibility existed that these, as well as other as yet unidentified compounds, could have been present on the site at levels which exceeded those previously found.

Potential problems associated with a gasoline release from the previously removed underground fuel tank were resolved. The only remaining source of contamination was several cubic yards of gasoline contaminated soil removed from the excavation. This material was apparently inadvertently spread on the 180,000 square foot site during demolition activities as this, as well as the other soil removed from this excavation, no longer exist as recognizable entities. Regardless, this material has now been spread on the site and was not detected in our sampling program. One must then, assume, that this soil is unrecoverable.

The question of differentiating among potential hydrocarbons using EPA Method 418.1 was, fortunately, not central to this investigation. The only sample where such a test might have proven useful was for sample 9A, an authoritatively obtained sample of a small tar ball which contained about 27 percent hydrocarbons. This sample also contained a small quantity of a compound identified as benzo(a)pyrene but whether this identification is reasonable is problematical. Extremely high dilution factors had to be employed to run this sample for PNAs which introduces potentially large errors into any chemical analysis. It is suggested that this small tar inclusion, roughly the size of a fist, was essentially removed when it was sampled and should be omitted from further discussion. No additional such tar balls were observed when site 9A was remediated via over excavation though an effort was made to do so.

The use to which the blind sump was originally put is unknown. Only low levels of TRPH were detected during authoritative sampling and these were easily removed. None of the other tests run on sump samples detected any chemical which was tested

for during this investigation. Therefore, the likelihood that hazardous materials were historically disposed in this sump seems extremely remote.

In summary, three areas of regulatory concern were found during the course of investigations conducted on this site during early to mid-1993. The first discovery was of an underground storage tank. This tank was removed and the excavation remediated. The remaining two locations, a construction rubble disposal area and a blind sump, were likewise remediated. None of the five monitoring wells installed detected target toxicants in soil or groundwater. There are no additional known or suspected locations on this property which might harbor hazardous materials.

10. LIST OF ATTACHMENTS

<u>Attach- ment No.</u>	<u>Title/Contents</u>
1	Boring logs, monitoring wells 1 through 5
2	Field log, excavation notes
3	Master list, composite samples
4	Pacific Treatment Analytical Services, Inc., chain of custody document dated 13 April 1993 and laboratory reports dated 30 April and 6 May 1993 for laboratory No. 0449-93 Including Curtis & Tompkins, Ltd.(Lab No. 206647), results performed under subcontract
5	Pacific Treatment Analytical Services, Inc., chain of custody document dated 16 April 1993 and laboratory report dated 30 April 1993 for laboratory No. 0462-93
6	Pacific Treatment Analytical Services, Inc., chain of custody document dated 21 May 1993 and laboratory report dated 2 June 1993 for laboratory No. 0640-93
7	Monitoring well closure documents
8	Transglobal Environmental Geochemistry chain of custody documents dated 17, 18, 19 and 21 May 1993 and laboratory report dated 14 June 1993 for project 930517t1
9	Pacific Treatment Analytical Services, inc., chain of custody document dated 25 May 1993 and laboratory report dated 8 June 1993 for laboratory No. 0656-93 including Curtis & Tompkins, Ltd. (Lab No. 2067987), results performed under subcontract

11. REFERENCES

- California Division of Mines and Geology. 1975.
Geology of National City, Imperial Beach and Otay Mesa Quadrangles, Southern San Diego Metropolitan Area, California. Bulletin 200.
- California Regional Water Quality Control Board, San Diego Region. 1979.
1978 Amendment, Comprehensive Water Quality Control Board Plan Report, San Diego Basin (9).
- County of San Diego, Department of Health Services. 1993.
Site Assessment & Mitigation Manual. Hazardous Materials Management Division, January 1993.
- Geocon, 1993.
Geotechnical Site Assessment. Not seen in the original.
- LeRoy Crandall and Associates. 1989.
Report of Environmental Audit. 13 October 1989.
- Rohlf, F. J. and R. R. Sokal. 1969
Statistical Tables. W. H. Freeman and Company, San Francisco. 263 p.
- San Diego Gas & Electric. 1990.
Phase I Environmental Site Assessment, Internal memorandum
- State of California. 1986.
Leaking Underground Fuel Tank (LUFT) Manual.
- Tetra Tech. 1993a.
Phase II Soil Investigations, Barrio Logan Redevelopment Project, SDG&E Main Street Maintenance Yard, San Diego, California. Tetra Tech Report 9098-01.
- Tetra Tech, Inc. 1993b.
Site Assessment and Mitigation Report, Unauthorized Release T2509/H32282-001, MAAC Project (Mercado Apartment), SDG&E, 2403 Newton Avenue, San Diego, CA 92113. Tetra Tech Report 9377-01.
- United States Environmental Protection Agency. 1986.
Test Methods for Evaluating Solid Wastes. Volume II. Field Manual, Physical/Chemical Methods. Third Edition (including periodically mailed updates).

RECORD OF MEETING/TELEPHONE CONVERSATION

CHECK APPROPRIATE BOX:

MINUTES OF MEETING

32282-001

TELEPHONE CONVERSATION

DATE 4-19-01

TIME

LOCATION

ATTENDEES/AGENCIES REPRESENTED *

Scott Woldon, Kevin Heaton

PHONE NO. ()

PERSON CALLING/CALLED

AGENCY REPRESENTED

CONVERSATION/MINUTES **

Discussed status of case

i) Case should be closed. I'll prepare summary when time allows. . . .

NAME

SIGNED

AGENCY - COUNTY OF SAN DIEGO, DEPARTMENT OF ENVIRONMENTAL HEALTH

* A sign-in sheet (EM-9048) should be passed around at the beginning of the meeting, allowing all representatives to sign their name, list the agency they are representing, and telephone number.

** Brief summary of subject, agreements, directions, and/or instructions and anything else pertinent. Use extra sheets as necessary.

File Review

SITE:

SDG & E Complex

ADDRESS:

2403 Newton Ave

H & T #'s:

DATE & TIME:

MILEAGE:

PERSONNEL:

Scott Weldon

NOTES:

- 1) Site lies in non-beneficial groundwater use area.
- 2) Old 280 gallon steel UST pulled Jan. '93. UST had holes in it. Discoloration/odors observed during UST removal.
- 3) Area around former UST was over-excavated to ND's
- 4) Five wells were installed. All water samples were ND.
- 5) Mike prepared NFA letter, then never mailed it. . . .



SW

County of San Diego

GARY W. ERBECK
DIRECTOR

DEPARTMENT OF ENVIRONMENTAL HEALTH
LAND AND WATER QUALITY DIVISION

RICHARD HAAS
ASSISTANT DIRECTOR

P.O. BOX 129261, SAN DIEGO, CA 92112-9261
(619) 338-2222 FAX (619) 338-2377
1-800-253-9933

April 26, 2001

Ms. Linda Collins
SDG&E
101 Ash Street, Mailstop HQ05D
San Diego, CA 92101

Eric Crockett
Community Development Commission
140 E. 12th Street, Suite B
National City, CA 91950-3312

Mr. Jim Braun
City of San Diego Property Department
1200 3rd Avenue, Suite 1700
San Diego, CA 92101

Dear Ms. Collins, Mr. Crockett and Mr. Braun:

UNDERGROUND STORAGE TANK (UST) CASE #H32282-001
FORMER SDG&E SITE (2403) NEWTON AVENUE, SAN DIEGO, CA 92113
2043

This letter confirms the completion of a site investigation and corrective action for the underground storage tank formerly located at the above-described location. Thank you for your cooperation throughout this investigation. Your willingness and promptness in responding to our inquiries concerning the former underground storage tank is greatly appreciated.

Based on information in the above-referenced file and with the provision that the information provided to this agency was accurate and representative of site conditions, this agency finds that the site investigation and corrective action carried out at your underground storage tanks site is in compliance with the requirements of subdivisions (a) and (b) of Section 25299.37 of the Health and Safety Code and with corrective action regulations adopted pursuant to Section 25299.77 of the Health and Safety Code. No further action related to the petroleum releases at the site is required.

This notice is issued pursuant to subdivision (h) of Section 25299.37 of the Health and Safety Code. Please contact Scott Weldon at (619) 338-2539 if you have questions regarding this matter.

Sincerely,

GARY W. ERBECK, Director
Department of Environmental Health
Site Assessment and Mitigation Program

GE:sw

Enclosure

cc: Regional Water Quality Control Board
Allan Patton, SWRCB, UST Cleanup Fund Program

"Environmental and public health through leadership, partnership and science"

Case Closure Summary

Leaking Underground Fuel Storage Tank Program

I. AGENCY INFORMATION

DATE: 4-19-01

Agency Name: County of San Diego, Environmental Health, SAM	Address: P.O. Box 129261
City/State/ZIP: San Diego, CA 92112-9261	Phone: (619) 338-2222 FAX: (619) 338-2377
Responsible Staff Person: Scott Weldon	Title: Environmental Health Specialist

II. CASE INFORMATION

Site Facility Name: Former SDG&E Site				
Site Facility Address: ²⁰⁴² 2402 Newton Avenue, San Diego, CA 92113				
RB LUSTIS Case No: N/A	Local Case No: H32282-001	LOP Case No: N/A		
URF Filing Date: 2-17-93	SWEEPS No: N/A			
Responsible Parties: 1) Community Development Commission Attn: Eric Crockett	Address: 140 East 12 th Street, Suite B National City, CA 91950-3312	Phone Number: 619-336-4276		
2) City of San Diego Property Department attn: Jim Braun	Address: 1200 3 rd Avenue, Suite 1700 San Diego, CA 92101	Phone Number: 619-236-6474		
3) SDG&E attn: Linda Collins	Address: 101 Ash Street Mailstop HQ05D San Diego, CA 92101	Phone Number: 619-696-2523		
	Size in Gal.	Contents	Closed in Place/Removed	Date
1	280	Unknown	Removed	1-27-93

III. RELEASE AND SITE CHARACTERIZATION INFORMATION

Cause and Type of Release: Petroleum release from former UST system, cause unknown			
Site Characterization complete? Yes	Date Approved By Oversight Agency: 7-15-93		
Monitoring Wells Installed? Yes	Number: 6	Proper Screened Interval? Yes	
Highest GW Depth Below Ground Surface: 31.15 Feet below grade (fbg)	Lowest Depth: 35.64 fbg	Flow Direction: to the southwest	
Most Sensitive Current Use: Groundwater is designated as having no beneficial uses			
Are Drinking Water Wells Affected? No	Aquifer Name: San Diego Mesa (908.22)		
Is Surface Water Affected? No	Nearest SW name: San Diego Bay		
Off-Site Beneficial Use Impacts (addresses/locations): None			
Reports on file? Yes	Where are reports filed? County of San Diego, Environmental Health		

TREATMENT AND DISPOSAL OF AFFECTED MATERIAL

Material	Amount (Include Units)	Action (Treatment or Disposal w/Destination)	Date
Tanks	One Steel Tank	Disposed of to Pacific Treatment	1-27-93
Piping	None	N/A	N/A
Free Product	None	N/A	N/A
Soil	Approximately 40 cubic yards	Excavated, then spread across lot during grading activities.	1993
Groundwater	None	N/A	N/A
Barrels	None	N/A	N/A

Case Closure Summary

Leaking Underground Fuel Storage Tank Program

III. RELEASE AND SITE CHARACTERIZATION INFORMATION (Continued)

H32282-001

MAXIMUM DOCUMENTED CONTAMINANT CONCENTRATIONS -- BEFORE AND AFTER CLEANUP -- N/A MEANS NOT ANALYZED

Contaminant	Soil (ppm)		Water (ppm)		Contaminant	Soil (ppm)		Water (ppm)	
	Before	After	Before	After		Before	After	Before	After
TPH (Gas)	3100	3100	< 0.5	< 0.5	MTBE	N/A	N/A	N/A	N/A
TPH (Diesel)	< 100	< 100	< 0.5	< 0.5	Ethylbenzene	< 5.0	< 5.0	< 0.0002	< 0.0002
Benzene	< 5.0	< 5.0	< 0.0002	< 0.0002	TRPH	1200	1200	N/A	N/A
Toluene	< 5.0	< 5.0	< 0.0002	< 0.0002	Organic Lead	< 0.62	< 0.62	N/A	N/A
Xylene	< 5.0	< 5.0	< 0.0002	< 0.0002	Total Lead	N/A	N/A	< 0.001	< 0.001

Comments: A 280 gallon UST was installed at this site by Gleason Lumber in 1938. In the mid 1940's, SDG&E purchased the property and the UST was subsequently abandoned. This UST was re-discovered in 1992.

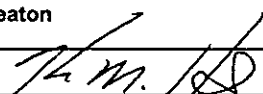
Petroleum hydrocarbon contamination was found in soil beneath the UST during the tank removal. Approximately 40 cubic yards of impacted soil then was excavated to non-detect levels around and beneath the former UST. This soil was then spread across the lot by the grading contractor during grading activities.

Six wells were installed at the site. Water samples taken from these wells were analyzed for petroleum hydrocarbons, and all sample results were less than detection levels. Soil and water samples were never screened for MTBE at this site, however this UST was abandoned prior to the introduction of MTBE to gasoline.

IV. CLOSURE

Does completed corrective action protect existing beneficial uses per the Regional Board Basin Plan?		Yes
Does completed corrective action protect potential beneficial uses per the Regional Board Basin Plan?		Yes
Does corrective action protect public health for current land use?		Yes
Case oversight completed based upon the current site use as an apartment complex.		
Site Management Requirements:		
Any contaminated soil excavated as part of subsurface construction work must be managed in accordance with the legal requirements at that time.		
Should corrective action be reviewed if land use changes? No		
Monitoring Wells Decommissioned: Yes	Number Decommissioned: 6	Number Retained: 0
List Enforcement Actions Taken: Notice of Corrective Action and Reimbursement Responsibility		
List Enforcement Actions Rescinded: None		

V. LOCAL AGENCY REPRESENTATIVE DATA

Name: Kevin Heaton	Title: Senior Hydrogeologist Land and Water Quality Division
Signature: 	Date: 4/26/2001

VI. RWQCB NOTIFICATION

Date Submitted to RB: N/A - soils only case	RB Response: N/A	
RWQCB Staff Name: N/A	Title: N/A	Date: N/A

VII. ADDITIONAL COMMENTS, DATA, ETC.

None

This document and the related CASE CLOSURE LETTER shall be retained by the lead agency as part of the official site file.

SITE ASSESSMENT CASE CLOSURE SUMMARY

EHS SA/M FILE NUMBER: H32282-001 T02509 T82 DATE: 7.13.93
SA/M STAFF: Michael G. Porter
SITE/FACILITY NAME: MAAC Project/Mercado Apartments
SITE/FACILITY ADDRESS: 2043 Newton Ave., San Diego, 92113

RESPONSIBLE PARTY #1: Metropolitan Area Advisory Committee (MAAC) Corp.
CONTACT PERSON: Richard Juarez, Division Coordinator,
Community Development Division
PHONE: 619/474-2232
MAILING ADDRESS: 140 West 16th Street, National City, CA 91950

RESPONSIBLE PARTY #2: SDG&E
CONTACT PERSON: Jerry Brull, Senior Environmental Analyst
PHONE: 619/696-2417
MAILING ADDRESS: P.O. Box 1831, San Diego, CA 92112-4150

RESPONSIBLE PARTY #3: City of San Diego Redevelopment Agency
CONTACT PERSON: Sara Isgur, Project Manager
PHONE: 619/236-6474
MAILING ADDRESS: 1200 3rd Avenue, Suite 1620, San Diego, CA 92101

OFF SITE IMPACTS? NO
BENEFICIAL USE GROUND WATER? NO
GROUND WATER AFFECTED? NO
KNOWN PUBLIC HEALTH THREATS? NO
ADDITIONAL MONITORING REQUIRED? NO
CONSULTANT'S REPORT(S) ON FILE? YES
DELINEATION ACHIEVED? YES
CONCURRENCE WITH RWQCB STAFF: not required - soil case only

DISPOSAL AND REMEDIATION

CAUSE AND TYPE OF RELEASE: leak from 280 gal. UST system
QTY OF SOIL/PRODUCT DISPOSED: none
MANIFESTS PROVIDED? not applicable
DISPOSAL LOCATION: not applicable
CLEANUP LEVELS ESTABLISHED: 1000 mg/kg (ppm) as TPH (gasoline)
TYPE OF REMEDIATION USED: not required; very little contamination

MAXIMUM CONCENTRATIONS (ppm) REMAINING ON SITE:

HALOGENATED ORGANIC	BTXE	VOLATILE ORGANIC
not analyzed (N/A)	ND, 11.0, 97.0, 91.0 on 340 ppm TPH sample	N/A

SEMIVOLATILE ORGANIC	PESTICIDES & PCB's	8015/DHS - TPH
N/A	N/A	340 as discrete sample; 470 as upper mean stockpile characterization

ORGANIC LEAD	418.1 - TRPH	
ND on 340 ppm sample	N/A	

COMMENTS:

On January 27, 1993, Robert Rapista witnessed the closure of a 280 gallon underground storage tank and associated piping (UST) through removal. The UST was discovered during a property transfer. The City condemned the property last year and SDG&E was forced to sell the property to the City, who in turn, sold/gave the property to the Metropolitan Area Advisory Committee (MAAC) Corporation. MAAC intends to build low income apartments at this site.

The UST was located on a former SDG&E storage yard. SDG&E never knew about the existence of the UST while they owned the property. The UST may have stored gasoline. Reportedly, SDG&E acquired the property from a lumber company in the 1930's, 1940's, or 1950's.

This release was mitigated through excavation and characterization. The soil below the UST was excavated and sampled until the soil sample results showed non-detect (ND) as gasoline. Through laboratory analysis, it was determined that gasoline had been released. The excavated soil was segregated into three stockpiles and characterized. The characterization revealed that

Stockpile 1 (120 cubic yards) was ND, Stockpile 2 (60 cubic yards) had an upper mean of 60.7 ppm, and Stockpile 3 (2-3 cubic yards) had an upper mean of 470.2 ppm. Stockpiles 1 and 2 were backfilled into the excavation with approval from this Division.

Stockpile 3 was mistakenly spread over the entire city block by a separate demolition contractor. Subsequently, the lending institution required additional sampling over the city block. A grid system was used to locate 200 sample points. No gasoline or BTEX was discovered with this additional soil sampling, but a hot-spot was discovered, containing some long-chain hydrocarbons, heavier than diesel.

This hot spot is located on the south side of the block, opposite of the former UST location. The site assessment for this hot spot will be investigated under the non-tank program as a separate release. This separate release appears to extend several feet in to the ground. Therefore, this hot spot cannot be from the spreading of Stockpile 3, which was only 2-3 cubic yards in volume.

The lending institution also required that groundwater be sampled at the site. Five monitoring wells were installed on the city block. One of the wells, MW-1, was installed in the former UST location. MW-1, in addition to the four other monitoring wells, was ND for every analysis. The suite of analyses screened for gasoline, diesel, organic lead, BTEX, halogenated, semi-volatile, PCB, and pesticide compounds. Groundwater occurs 33 to 34 feet below ground surface and flows toward the Bay.

APPENDIX C: REGULATORY DATABASE REPORT

Mercado Apartments

2001 Newton Avenue
SAN DIEGO, CA 92113

Inquiry Number: 5837399.2s
October 21, 2019

The EDR Radius Map™ Report with GeoCheck®



6 Armstrong Road, 4th floor
Shelton, CT 06484
Toll Free: 800.352.0050
www.edrnet.com

TABLE OF CONTENTS

<u>SECTION</u>	<u>PAGE</u>
Executive Summary	ES1
Overview Map	2
Detail Map	3
Map Findings Summary	4
Map Findings	9
Orphan Summary	1651
Government Records Searched/Data Currency Tracking	GR-1
 <u>GEOCHECK ADDENDUM</u>	
Physical Setting Source Addendum	A-1
Physical Setting Source Summary	A-2
Physical Setting SSURGO Soil Map	A-6
Physical Setting Source Map	A-8
Physical Setting Source Map Findings	A-10
Physical Setting Source Records Searched	PSGR-1

Thank you for your business.
 Please contact EDR at 1-800-352-0050
 with any questions or comments.

Disclaimer - Copyright and Trademark Notice

This Report contains certain information obtained from a variety of public and other sources reasonably available to Environmental Data Resources, Inc. It cannot be concluded from this Report that coverage information for the target and surrounding properties does not exist from other sources. **NO WARRANTY EXPRESSED OR IMPLIED, IS MADE WHATSOEVER IN CONNECTION WITH THIS REPORT. ENVIRONMENTAL DATA RESOURCES, INC. SPECIFICALLY DISCLAIMS THE MAKING OF ANY SUCH WARRANTIES, INCLUDING WITHOUT LIMITATION, MERCHANTABILITY OR FITNESS FOR A PARTICULAR USE OR PURPOSE. ALL RISK IS ASSUMED BY THE USER. IN NO EVENT SHALL ENVIRONMENTAL DATA RESOURCES, INC. BE LIABLE TO ANYONE, WHETHER ARISING OUT OF ERRORS OR OMISSIONS, NEGLIGENCE, ACCIDENT OR ANY OTHER CAUSE, FOR ANY LOSS OF DAMAGE, INCLUDING, WITHOUT LIMITATION, SPECIAL, INCIDENTAL, CONSEQUENTIAL, OR EXEMPLARY DAMAGES. ANY LIABILITY ON THE PART OF ENVIRONMENTAL DATA RESOURCES, INC. IS STRICTLY LIMITED TO A REFUND OF THE AMOUNT PAID FOR THIS REPORT.** Purchaser accepts this Report "AS IS". Any analyses, estimates, ratings, environmental risk levels or risk codes provided in this Report are provided for illustrative purposes only, and are not intended to provide, nor should they be interpreted as providing any facts regarding, or prediction or forecast of, any environmental risk for any property. Only a Phase I Environmental Site Assessment performed by an environmental professional can provide information regarding the environmental risk for any property. Additionally, the information provided in this Report is not to be construed as legal advice.

Copyright 2019 by Environmental Data Resources, Inc. All rights reserved. Reproduction in any media or format, in whole or in part, of any report or map of Environmental Data Resources, Inc., or its affiliates, is prohibited without prior written permission.

EDR and its logos (including Sanborn and Sanborn Map) are trademarks of Environmental Data Resources, Inc. or its affiliates. All other trademarks used herein are the property of their respective owners.

EXECUTIVE SUMMARY

A search of available environmental records was conducted by Environmental Data Resources, Inc (EDR). The report was designed to assist parties seeking to meet the search requirements of EPA's Standards and Practices for All Appropriate Inquiries (40 CFR Part 312), the ASTM Standard Practice for Environmental Site Assessments (E 1527-13), the ASTM Standard Practice for Environmental Site Assessments for Forestland or Rural Property (E 2247-16), the ASTM Standard Practice for Limited Environmental Due Diligence: Transaction Screen Process (E 1528-14) or custom requirements developed for the evaluation of environmental risk associated with a parcel of real estate.

TARGET PROPERTY INFORMATION

ADDRESS

2001 NEWTON AVENUE
SAN DIEGO, CA 92113

COORDINATES

Latitude (North): 32.6977560 - 32° 41' 51.92"
Longitude (West): 117.1437970 - 117° 8' 37.66"
Universal Transverse Mercator: Zone 11
UTM X (Meters): 486521.2
UTM Y (Meters): 3617600.0
Elevation: 43 ft. above sea level

USGS TOPOGRAPHIC MAP ASSOCIATED WITH TARGET PROPERTY

Target Property Map: 5622832 POINT LOMA, CA
Version Date: 2012

East Map: 5629176 NATIONAL CITY, CA
Version Date: 2012

AERIAL PHOTOGRAPHY IN THIS REPORT

Portions of Photo from: 20140530
Source: USDA

MAPPED SITES SUMMARY

Target Property Address:
2001 NEWTON AVENUE
SAN DIEGO, CA 92113

Click on Map ID to see full detail.

MAP ID	SITE NAME	ADDRESS	DATABASE ACRONYMS	RELATIVE ELEVATION	DIST (ft. & mi.) DIRECTION
A1	CALTRANS DISTRICT 11	1995 NEWTON AVE	CA SWF/LF, FINDS, CA CERS	Higher	1 ft.
A2	MAAC PRO ECT, SDG&E	2043 NEWTON AVE	CA LUST	Higher	1 ft.
A3	JOHNSON TRUCK REPAIR	1931 NEWTON AV	CA SAN DIEGO CO. SAM, CA CPS-SLIC, CA San Diego...	Higher	1 ft.
A4	CALTRANS-CORONADO BR	1995 NEWTON ST	CA San Diego Co. HMMD, CA CERS HAZ WASTE, CA CERS	Higher	1 ft.
A5	JOHNSON TRUCK REPAIR	1941 NEWTON AVE	EDR Hist Auto	Higher	1 ft.
A6	ROMANS TRUCKING PAIN	1941 NEWTON AVE	RCRA-SQG, CA San Diego Co. HMMD, FINDS, ECHO, CA...	Higher	1 ft.
A7	MAAC PROJECT, SDG&E	2043 NEWTON	CA LUST, CA SAN DIEGO CO. SAM, CA San Diego Co....	Higher	1 ft.
A8	CALTRANS DISTRICT II	1995 NEWTON AVENUE	RCRA-LQG	Higher	1 ft.
B9	NATIONAL PETROLEUM,I	2005 MAIN ST	CA AST	Lower	88, 0.017, SW
B10	PERFORMANCE CONTRACT	2015 MAIN ST	RCRA-VSQQ, FINDS, ECHO	Lower	89, 0.017, SSW
B11	ADVANCE DIESEL INJEC	2035 MAIN ST	EDR Hist Auto	Lower	90, 0.017, South
B12	CALIFORNIA MARINE CL	2049 MAIN STREET	CA AST, CA San Diego Co. HMMD, CA CERS HAZ WASTE,...	Lower	91, 0.017, South
B13	CALIFORNIA MARINE CL	2049 MAIN ST	RCRA NonGen / NLR	Lower	91, 0.017, South
B14	PRODUCE WAREHOUSE	2001 MAIN ST	CA HIST UST	Lower	104, 0.020, WSW
B15	P&L KNEPP TRUCKING	2001 MAIN ST	CA LUST, CA SAN DIEGO CO. SAM, CA San Diego Co....	Lower	104, 0.020, WSW
C16	MASTER PLATING	2109 NEWTON AVENUE	US BROWNFIELDS	Higher	131, 0.025, ESE
C17	MASTER PLATING	2109 NEWTON AVE	RCRA-SQG, CA ENVIROSTOR, CA San Diego Co. HMMD,...	Higher	131, 0.025, ESE
C18	2109 NEWTON AVE	2109 NEWTON AVE	CA CPS-SLIC, CA CERS	Higher	131, 0.025, ESE
C19	MASTER PLATING	2109 NEWTON AVE	SEMS, PRP	Higher	131, 0.025, ESE
D20	A.O. REED	1990 MAIN ST	CA LUST	Lower	170, 0.032, WNW
D21	A O REED	1990 MAIN ST	CA LUST, CA SAN DIEGO CO. SAM, CA San Diego Co....	Lower	170, 0.032, WNW
D22	RANKIN INDUSTRIES IN	1991 MAIN ST	RCRA-SQG, CA San Diego Co. HMMD, FINDS, ECHO, CA...	Lower	189, 0.036, WNW
D23	CHARLES DORSCH SHIPS	1981 MAIN STREET	RCRA NonGen / NLR	Lower	198, 0.038, WNW
D24	NORTHGATE MARKET #31	1950 MAIN ST	RCRA NonGen / NLR	Lower	250, 0.047, WNW
D25	NORTHGATE MARKET #31	1950 MAIN ST	CA San Diego Co. HMMD, CA CERS HAZ WASTE, CA CERS	Lower	250, 0.047, WNW
E26	TANK #801 & #802 *	2141 MAIN ST	CA LUST, CA SAN DIEGO CO. SAM, CA San Diego Co....	Lower	251, 0.048, SSE
C27	CARLSON & BEAULOYE M	2141 NEWTON AVE	RCRA-SQG, CA LUST, CA SAN DIEGO CO. SAM, CA...	Higher	275, 0.052, ESE
C28	CARLSON & BEAULOYE M	2141 NEWTON AVE	CA LUST, CA SWEEPS UST	Higher	275, 0.052, ESE
C29	CLEANING DYNAMICS CO	2146 MAIN ST	RCRA NonGen / NLR, FINDS, ECHO	Higher	279, 0.053, SE
C30	MARINE BARGE SERVICE	2146 MAIN ST	RCRA NonGen / NLR	Higher	279, 0.053, SE
C31	INTERNATIONAL MARINE	2146 MAIN ST	RCRA NonGen / NLR	Higher	279, 0.053, SE
C32	PACIFIC TREATMENT CO	2146 MAIN ST	CA ENVIROSTOR, CA San Diego Co. HMMD, CA CERS HAZ...	Higher	279, 0.053, SE
C33	CLEANING DYNAMICS CO	2146 MAIN ST	SEMS-ARCHIVE, RCRA-SQG	Higher	279, 0.053, SE
F34	POINTER J C	833 DEWEY ST	EDR Hist Auto	Higher	322, 0.061, North
G35	NEPTUNE OIL COMPANY	1950 NEWTON AVE	CA SWEEPS UST	Higher	393, 0.074, NW
G36	MERCADO DEL BARRIO	CESAR CHAVEZ PARKWAY	CA CPS-SLIC, CA CERS	Lower	396, 0.075, NW
D37	MERCADO COMMERCIAL C	1920 MAIN ST	CA SAN DIEGO CO. SAM, CA CPS-SLIC, CA San Diego...	Lower	416, 0.079, WNW
F38	AZTEC GARAGE	1991 NATIONAL AVE	EDR Hist Auto	Higher	417, 0.079, North
F39	JERAULD S AUTOMOTIVE	2020 NATIONAL AVE	EDR Hist Auto	Higher	438, 0.083, NNE

MAPPED SITES SUMMARY

Target Property Address:
2001 NEWTON AVENUE
SAN DIEGO, CA 92113

Click on Map ID to see full detail.

MAP ID	SITE NAME	ADDRESS	DATABASE ACRONYMS	RELATIVE ELEVATION	DIST (ft. & mi.) DIRECTION
H40	NATIONAL PUMP & INJE	1901 MAIN ST	CA HIST UST, CA HAZNET	Lower	478, 0.091, WNW
H41	FUTURE CESAR CHAVEZ	1901 MAIN ST	CA CPS-SLIC, CA CERS	Lower	478, 0.091, WNW
H42	S D CITY REDEVELOPME	1901 MAIN ST	RCRA-SQG, FINDS, ECHO	Lower	478, 0.091, WNW
H43	FORMER NATIONAL PUMP	1901 MAIN ST	CA SAN DIEGO CO. SAM	Lower	478, 0.091, WNW
H44	A.E.P. CORP.	1901 MAIN ST	CA ENVIROSTOR, CA SAN DIEGO CO. SAM, CA CPS-SLIC,...	Lower	478, 0.091, WNW
E45	CLEANING DYNAMICS	2190 MAIN ST	CA ENVIROSTOR, CA LUST, CA HAZNET, CA HIST...	Higher	479, 0.091, SE
E46	ADDY RICHARD V	2190 MAIN ST	EDR Hist Auto	Higher	479, 0.091, SE
E47	PACIFIC TREATMENT CO	2190 MAIN ST	SEMS-ARCHIVE, CORRACTS, RCRA-TSDF, RCRA-SQG,...	Higher	479, 0.091, SE
E48	AMERICAN KELP	2190 MAIN ST	CA SAN DIEGO CO. SAM, CA San Diego Co. HMMD, CA...	Higher	479, 0.091, SE
E49	PACIFIC TREATMENT	2190 MAIN ST	TX Ind. Haz Waste	Higher	479, 0.091, SE
E50	PACIFIC TREATMENT DI	2190 MAIN ST 1	CA SWEEPS UST	Higher	479, 0.091, SE
G51	SEE CASE H39637-002	NONE NATIONAL AVENUE	CA CPS-SLIC, CA CERS	Higher	481, 0.091, NW
I52	CP KELCO	2025 E HARBOR DR	CA CERS HAZ WASTE, CA CERS TANKS, CA HAZNET, CA...	Lower	481, 0.091, SW
I53	CP KELCO		CA AST, CA WDS	Lower	481, 0.091, SW
I54	KELCO MONSANTO CO	2025 HARBOR DR E	RCRA-LQG, CA ENVIROSTOR, ICIS, US AIRS, FINDS,...	Lower	481, 0.091, SW
I55	KELCO	2025 HARBOR DR	CA SAN DIEGO CO. SAM, CA San Diego Co. HMMD, CA...	Lower	481, 0.091, SW
I56	KELCO	2025 HARBOR DR	CA CPS-SLIC, CA CHMIRS, CA NPDES, CA CIWQS, CA...	Lower	481, 0.091, SW
J57	DIEGO AND SON PRINTI	2104 NATIONAL AVE	RCRA-SQG, FINDS, ECHO	Higher	497, 0.094, ENE
E58	SHREVE & HAYS	2191 MAIN ST	CA San Diego Co. HMMD, CA SWEEPS UST	Higher	522, 0.099, SSE
G59	SALLY BEAUTY SUPPLIE	1900 MAIN ST STE 115	CA San Diego Co. HMMD, CA CERS HAZ WASTE, CA...	Lower	536, 0.102, NW
G60	SALLY BEAUTY SUPPLIE	1900 MAIN ST STE 115	RCRA NonGen / NLR	Lower	536, 0.102, NW
J61	FHCSD PARKING LOT	2134-2142 NATIONAL A	CA CPS-SLIC, CA CERS	Higher	553, 0.105, East
K62	CITY OF SAN DIEGO	2184 NEWTON AVE	CA SWEEPS UST	Higher	591, 0.112, ESE
J63	ART S AUTO SERVICE	917 S EVANS ST	EDR Hist Auto	Higher	622, 0.118, ENE
K64	WILSON SIRL	2175 NATIONAL AVE	EDR Hist Cleaner	Higher	627, 0.119, East
L65	ELMERS FOREIGN AUTO	1935 NATIONAL AVE	RCRA-SQG, CA San Diego Co. HMMD, FINDS, ECHO	Higher	631, 0.120, NNW
L66	PUTT PUTT SHOPS INC	1935 NATIONAL AVE	EDR Hist Auto	Higher	631, 0.120, NNW
M67	SAMPSON STREET SITE	SAMPSON STREET	CA CPS-SLIC, CA CERS	Higher	674, 0.128, SE
L68	AZTEC OIL	1921 NATIONAL AVE	RCRA NonGen / NLR, FINDS, ECHO, CA HAZNET	Higher	681, 0.129, NNW
K69	FAMILY HEALTH CENTER	2181 NATIONAL AVENUE	CA CPS-SLIC, CA CERS	Higher	681, 0.129, ESE
L70	CROSBY ST CORRIDOR	NONE CROSBY ST	CA CPS-SLIC, CA CERS	Higher	689, 0.130, NNW
M71	SOUTHWEST MARINE	2201 MAIN ST	CA LUST, CA San Diego Co. HMMD, CA CERS	Higher	712, 0.135, SE
M72	SOUTHWEST MARINE	2201-2399 MAIN ST	CA LUST, CA SWEEPS UST	Higher	712, 0.135, SE
K73	CALIFORNIA METAL FOR	2183 NATIONAL AV	CA LUST, CA SAN DIEGO CO. SAM, CA San Diego Co....	Higher	714, 0.135, East
K74	CITY OF S.D. PARKING	2183 NATIONAL AVE	CA LUST, CA SWEEPS UST, CA SAN DIEGO CO LOP	Higher	714, 0.135, East
L75	BILL ALLEN/ ELMER'S	1902 NATIONAL AVE	CA LUST, CA SAN DIEGO CO. SAM, CA SWEEPS UST, CA...	Higher	715, 0.135, North
L76	ALLEN, WILLIS M.	1902 NATIONAL AVE.	SEMS-ARCHIVE	Higher	715, 0.135, North
L77	SOUTHWEST COACHES IN	1902 NATIONAL AVENUE	CA LUST, CA CPS-SLIC, CA HIST UST, CA HIST...	Higher	715, 0.135, North
H78	SANTA FE RAILWAY	1342 CROSBY ST	CA LUST, CA SWEEPS UST	Lower	739, 0.140, WNW

MAPPED SITES SUMMARY

Target Property Address:
2001 NEWTON AVENUE
SAN DIEGO, CA 92113

Click on Map ID to see full detail.

MAP ID	SITE NAME	ADDRESS	DATABASE ACRONYMS	RELATIVE ELEVATION	DIST (ft. & mi.) DIRECTION
N79	TUNA CLIPPER MARINE	1444 CROSBY STREET	CA LUST, CA HIST UST	Lower	762, 0.144, West
K80	PRAXAIR DISTRIBUTION	2205 NEWTON AVE	CA CERS HAZ WASTE, CA HAZNET, CA CERS	Higher	803, 0.152, ESE
K81	PRAXAIR	2205 NEWTON AV	CA LUST, CA SAN DIEGO CO. SAM, CA CERS	Higher	803, 0.152, ESE
K82	PRAXAIR, INC.	2205 NEWTON AVE.	RCRA NonGen / NLR	Higher	803, 0.152, ESE
O83	MARINE SPILL RESPON	1861 MAIN ST	RCRA NonGen / NLR	Lower	811, 0.154, WNW
P84	PROPULSION CONTROLS	1304 SAMPSON ST	RCRA NonGen / NLR	Lower	812, 0.154, SSE
N85	CP KELCO	1343 CEASAR CHAVEZ P	RCRA-SQG	Lower	829, 0.157, West
L86	SDCTY FIRE STATION #	944 CESAR E CHAVEZ P	RCRA NonGen / NLR	Higher	865, 0.164, NNW
P87	SILVER GATE POWER PL	1348 SAMPSON ST	CA HIST UST, CA CIWQS, CA CERS	Lower	867, 0.164, SSE
P88	SAN DIEGO GAS AND EL	1348 SAMPSON STREET	RCRA-LQG, FINDS, ECHO	Lower	867, 0.164, SSE
P89	SILVERGATE POWER PLA	1348 SAMPSON ST	CA SAN DIEGO CO. SAM, CA LUST, CA CPS-SLIC, CA San...	Lower	867, 0.164, SSE
L90	SDCTY-FIRE STATION #	944 CROSBY ST	CA SAN DIEGO CO. SAM, CA UST, CA SWEEPS UST	Higher	871, 0.165, NNW
L91	CITY OF S.D. FIRE ST	944 CROSBY ST	CA LUST, CA CPS-SLIC, CA HIST CORTESE, CA SAN...	Higher	875, 0.166, North
92	WORKSHOP LOFTS	2142 LOGAN AVENUE	CA CPS-SLIC, CA CERS	Higher	889, 0.168, ENE
Q93	BETTENCOURT AUTO BOD	1865 NATIONAL	CA LUST, CA HIST CORTESE	Higher	944, 0.179, NNW
R94	SDCTY-FIRE-RESCUE DE	944 CESAR CHAVEZ PWY	CA San Diego Co. HMMD, CA CERS HAZ WASTE, CA CERS...	Higher	946, 0.179, North
S95	RESTAURANT DEPOT #60	1335 CESAR CHAVEZ PK	CA San Diego Co. HMMD, CA CERS HAZ WASTE, CA CERS	Lower	954, 0.181, West
S96	RESTAURANT DEPOT	1335 CESAR E CHAVEZ	CA LUST, CA CERS	Lower	954, 0.181, West
Q97	FRYER KNOWLES INC	1858 NEWTON AVE	RCRA-SQG, CA San Diego Co. HMMD, FINDS, ECHO, CA...	Higher	969, 0.184, NW
T98	BAY DECKING COMPANY	1995 BAY FRONT ST	RCRA NonGen / NLR, FINDS, ECHO	Lower	1005, 0.190, SSW
T99	SWRMC/SUPSHIP SAN DI	1995 BAY FRONT STREE	RCRA-LQG	Lower	1005, 0.190, SSW
T100		1995 BAY FRONT STREE	RCRA-LQG	Lower	1005, 0.190, SSW
T101	CONTINENTAL MARITIME	1995 BAY FRONT STREE	RCRA-LQG, CA HAZNET	Lower	1005, 0.190, SSW
T102	CONTINENTAL MARITIME	1995 BAYFRONT ST	CA AST	Lower	1005, 0.190, SSW
T103	HUNTINGTON INGALLS I	1995 BAY FRONT STREE	CA HWT	Lower	1005, 0.190, SSW
T104	GENERAL DYNAMICS INF	1995 BAY FRONT ST	RCRA NonGen / NLR	Lower	1005, 0.190, SSW
T105	SOUTHBAY SANDBLASTIN	1995 BAYFRONT ST PIE	RCRA-SQG, FINDS, ECHO	Lower	1005, 0.190, SSW
T106	BAE SYSTEMS CMSD	1995 BAY FRONT ST	RCRA-LQG	Lower	1005, 0.190, SSW
T107	CONTINENTAL MARITIME	1995 BAY FRONT ST	CA CERS HAZ WASTE	Lower	1005, 0.190, SSW
T108		1995 BAYFRONT STREET	RCRA-LQG	Lower	1005, 0.190, SSW
T109	BUMBLE BEE SEAFOODS	1995 BAYFRONT	RCRA-SQG, CA HIST UST, FINDS, ECHO	Lower	1005, 0.190, SSW
T110	DELPHINUS ENGINEERIN	1995 BAY FRONT ST	RCRA NonGen / NLR	Lower	1005, 0.190, SSW
T111	FORMER UNOCAL 351322	1995 BAY FRONT STREE	RCRA-SQG	Lower	1005, 0.190, SSW
T112	CONTINENTAL OF SAN D	1995 BAY FRONT	SEMS-ARCHIVE, RCRA-LQG, CA LUST, CA SAN DIEGO CO...	Lower	1005, 0.190, SSW
T113	HUNTINGTON INGALLS-	NAVAL AIR STATION (N	RCRA-LQG	Lower	1005, 0.190, SSW
T114	CONTINENTAL MARITIME	1995 BAY FRONT STREE	CA ENVIROSTOR, CA CPS-SLIC, CA San Diego Co. HMMD,...	Lower	1005, 0.190, SSW
T115	CONTINENTAL MARITIME	1995 BAY FRONT ST	CA CPS-SLIC, CA CERS HAZ WASTE, CA EMI, CA CERS	Lower	1005, 0.190, SSW
N116	BURLINGTON NORTHERN	1340 CESAR CHAVEZ PA	CA LUST, CA CERS	Lower	1016, 0.192, West
O117	CLARUS FLUID INTELLI	1827 MAIN ST STE B	CA AST	Lower	1020, 0.193, WNW

MAPPED SITES SUMMARY

Target Property Address:
2001 NEWTON AVENUE
SAN DIEGO, CA 92113

Click on Map ID to see full detail.

MAP ID	SITE NAME	ADDRESS	DATABASE ACRONYMS	RELATIVE ELEVATION	DIST (ft. & mi.) DIRECTION
O118	CLARUS	1827 MAIN STREET, UN	RCRA-SQG	Lower	1020, 0.193, WNW
O119	SAN DIEGO GLASS & PA	1827 MAIN ST	CA HIST UST	Lower	1020, 0.193, WNW
O120	AVION DYNAMICS CORP	1827 MAIN STREET	RCRA-SQG, CA San Diego Co. HMMD, CA CERS HAZ...	Lower	1020, 0.193, WNW
Q121	MAURICIO AND SONS IN	1864 NATIONAL AVE	CA SWEEPS UST	Higher	1025, 0.194, NNW
Q122	URBAN CORPS OF SAN D	1864 NATIONAL AV	CA SAN DIEGO CO. SAM, CA CPS-SLIC, CA San Diego...	Higher	1025, 0.194, NNW
S123	BURLINGTON NTHRN&SAN	1342 CROSBY ST	CA LUST	Lower	1032, 0.195, West
S124	BURLINGTON NORHTERN	1342 CESAR E CHAVEZ	RCRA-SQG, FINDS, ECHO	Lower	1036, 0.196, West
R125	D'ARCH ENTERPRISES	1879 LOGAN AVE	CA LUST, CA SWEEPS UST	Higher	1037, 0.196, NNW
R126	MOBIL STATION 139	1879 LOGAN	CA HIST UST	Higher	1037, 0.196, NNW
R127	MOBIL SERVICE STATIO	1879 LOGAN	CA SAN DIEGO CO. SAM, CA CPS-SLIC, CA San Diego...	Higher	1037, 0.196, NNW
U128	R & R AUTO TECH	2243 NATIONAL AV	CA San Diego Co. HMMD, CA CERS HAZ WASTE, CA CERS	Higher	1051, 0.199, ESE
U129	VEGA AUTO REPAIR	2243 NATIONAL AVE	CA San Diego Co. HMMD, CA CERS HAZ WASTE, CA CERS	Higher	1051, 0.199, ESE
S130	CROSBY ROAD AND HARB	1340-1344 CROSBY ROA	CA CPS-SLIC	Lower	1057, 0.200, West
131	SANTA FE INTERMODAL	1342 CROSBY ST	CA LUST, CA CPS-SLIC, CA CHMIRS, CA HAZNET, CA...	Lower	1060, 0.201, West
V132	SOUTHWEST MARINE	0 MAIN ST	CA SAN DIEGO CO. SAM, CA SAN DIEGO CO LOP	Lower	1061, 0.201, SE
Q133	ACE RADIATOR	1854 NATIONAL AVE	RCRA-SQG, CA San Diego Co. HMMD, FINDS, ECHO, CA...	Higher	1063, 0.201, NNW
W134	CALTRANS CORONADO BR	1120 DEWEY STREET	RCRA-SQG, FINDS, ECHO	Lower	1064, 0.202, SSW
X135	WEST MARINE DIESEL	1835 NEWTON AVE	RCRA NonGen / NLR	Higher	1064, 0.202, NW
X136	WEST MARINE DIESEL	1835 NEWTON AVE	CA CERS HAZ WASTE, CA HAZNET, CA NPDES, CA CERS	Higher	1064, 0.202, NW
Q137	AVISE INC.	1841 NATIONAL AVE	CA HIST UST	Higher	1073, 0.203, NNW
Q138	AVISE INC	1841 NATIONAL AVENUE	CA San Diego Co. HMMD, CA HIST UST, CA HAZNET	Higher	1073, 0.203, NNW
W139	SOUTHWEST MARINE	FOOT OF SAMPSON ST	CA LUST, CA San Diego Co. HMMD, CA EMI, CA HIST...	Lower	1087, 0.206, SSW
U140	TOKO EVENTS LLC DBA	2244 NATIONAL AVE	RCRA NonGen / NLR	Higher	1097, 0.208, ESE
Y141	BAE SYSTEMS MSD	1401 SAMPSON ST	CA AST, FINDS, ECHO	Lower	1125, 0.213, South
Y142	BAE SYSTEMS SAN DIEG	1401 SAMPSON ST	CA AST, CA HAZNET	Lower	1125, 0.213, South
Y143	BAE SYSTEMS MSD	1401 SAMPSON ST	RCRA-LQG, CA HAZNET, CA NPDES, CA CIWQS, CA CERS	Lower	1125, 0.213, South
Y144	SOUTHWEST MARINE	1401 SAMPSON ST	CA San Diego Co. HMMD, CA CERS HAZ WASTE, CA...	Lower	1125, 0.213, South
V145	WILLIG FREIGHT LINES	2286 MAIN ST	CA HIST UST	Higher	1139, 0.216, SE
V146	SOUTHWEST MARINE	2286 MAIN ST	CA SAN DIEGO CO. SAM, CA San Diego Co. HMMD, CA...	Higher	1139, 0.216, SE
V147	SAN DIEGO MUSEUM OF	2286 MAIN ST	CA LUST, CA SAN DIEGO CO. SAM, CA CPS-SLIC, CA San...	Higher	1139, 0.216, SE
U148	PROPULSION CONTROLS	2255 NATIONAL AVE	RCRA-SQG	Higher	1145, 0.217, ESE
U149	B&C MARINE ENTERPRIS	2255 NATIONAL AVE	RCRA NonGen / NLR, FINDS, ECHO	Higher	1145, 0.217, ESE
U150	COASTAL MARINE SERVI	2255 NATIONAL AVE	CA San Diego Co. HMMD, CA CERS HAZ WASTE, CA CERS	Higher	1145, 0.217, ESE
Q151	ACE RADIATOR	1836 NATIONAL AVE	RCRA NonGen / NLR	Higher	1169, 0.221, NNW
Q152	ACE RADIATOR SERVICE	1836 NATIONAL AVE	CA San Diego Co. HMMD, CA CERS HAZ WASTE, CA CERS	Higher	1169, 0.221, NNW
Q153	FAMILY HEALTH CENTER	1825-1841 NATIONAL A	RCRA NonGen / NLR	Higher	1179, 0.223, NNW
Z154	NEW LEAF BIOFUEL	2285 NEWTON AVE.	FUELS PROGRAM	Higher	1191, 0.226, SE
Z155	NEW LEAF BIOFUEL	2285 NEWTON AVE	RCRA NonGen / NLR	Higher	1191, 0.226, SE
Z156	NEW LEAF BIOFUEL	2285 NEWTON AVE	CA CERS HAZ WASTE, CA HAZNET, CA CERS	Higher	1191, 0.226, SE

MAPPED SITES SUMMARY

Target Property Address:
2001 NEWTON AVENUE
SAN DIEGO, CA 92113

Click on Map ID to see full detail.

MAP ID	SITE NAME	ADDRESS	DATABASE ACRONYMS	RELATIVE ELEVATION	DIST (ft. & mi.) DIRECTION
AA157	TESORO SAN DIEGO TER	2295 E HARBOR DR	CA AST	Lower	1205, 0.228, SSE
AA158	SAN DIEGO PIPELINE C	2295 E HARBOR DR A	CA SWEEPS UST	Lower	1205, 0.228, SSE
AA159	ARCO GAS TERMINAL	2295 HARBOR DR E	CA LUST	Lower	1205, 0.228, SSE
AA160	SFPP LP HARBOR JUNCT	2295 E HARBOR DRIVE	RCRA-LQG, FINDS, ECHO	Lower	1205, 0.228, SSE
AA161	TESORO SAN DIEGO TER	2295 HARBOR DR	CA UST, TRIS	Lower	1205, 0.228, SSE
AA162	ARCO PRODUCTS-SAN DI	2295 E HARBOR DR	RCRA-LQG, ICIS, US AIRS	Lower	1205, 0.228, SSE
AA163	ARCO SAN DIEGO TERMI	2295 HARBOR DR E	CA LUST, CA SAN DIEGO CO. SAM, CA CPS-SLIC, CA San...	Lower	1205, 0.228, SSE
AA164	SAN DIEGO PIPELINE C	2295 HARBOR DR	CA HIST UST, CA EMI	Lower	1205, 0.228, SSE
AA165	ARCO TERMINAL	2295 HARBOR DR E	CA LUST	Lower	1205, 0.228, SSE
AA166	TLO SAN DIEGO TERMIN	2295 HARBOR DR	FINDS, FUELS PROGRAM	Lower	1205, 0.228, SSE
S167	PACIFIC TUGBOAT SERV	1444 CESAR E CHAVEZ	CA CERS HAZ WASTE, CA MWMP, CA CERS	Lower	1209, 0.229, West
S168	PACIFIC TUGBOAT SERV	1444 CESAR E. CHAVEZ	CA HWT	Lower	1209, 0.229, West
S169	TENTH AVENUE MARINE	1444 CESAR E. CHAVEZ	CA CPS-SLIC	Lower	1209, 0.229, West
S170	PACIFIC TUG BOAT SER	1444 CESAR E CHAVEZ	RCRA NonGen / NLR	Lower	1209, 0.229, West
S171	PACIFIC TUGBOAT SERV	1444 CESAR E. CHAVEZ	RCRA-VSQQ	Lower	1209, 0.229, West
172	CHEVRON USA INC EMBA	1820 N HARBOR DR	RCRA-SQG, CA LUST, FINDS, ECHO, CA HIST CORTESE	Lower	1231, 0.233, WNW
AB173	LOGAN HEIGHTS FAMILY	1809 NATIONAL AVE	RCRA NonGen / NLR	Higher	1241, 0.235, NW
AB174	LOGAN HEIGHTS FAMILY	1809 NATIONAL AV	CA SAN DIEGO CO. SAM, CA CPS-SLIC, CA San Diego...	Higher	1241, 0.235, NW
U175	OFL 2292 LLC	2292 NATIONAL AVENUE	CA CPS-SLIC, CA San Diego Co. HMMD	Higher	1323, 0.251, ESE
176	LUIS COMANJA AUTO SE	2295 NATIONAL AV	CA LUST, CA San Diego Co. HMMD, CA SAN DIEGO CO...	Higher	1326, 0.251, ESE
AC177	SAN DIEGO EXPRESS IN	2304 MAIN ST	RCRA-SQG, CA SAN DIEGO CO. SAM, CA San Diego Co....	Lower	1413, 0.268, SE
AC178	SAN DIEGO EXPRESS IN	2304 MAIN ST	CA LUST, CA HIST CORTESE, CA NPDES, CA SAN DIEGO...	Lower	1413, 0.268, SE
AD179	SUPERIOR CRANE AND R	1779 MAIN STREET	SEMS-ARCHIVE	Lower	1416, 0.268, WNW
Z180	AUGUST'S FOUNDRY	2320 NEWTON AVENUE	CA ENVIROSTOR, CA SAN DIEGO CO. SAM, CA CPS-SLIC,...	Higher	1458, 0.276, ESE
Z181	AUGUSTS FOUNDRY	2320 NEWTON AVE	SEMS-ARCHIVE, RCRA NonGen / NLR	Higher	1458, 0.276, ESE
182	TUNA CLIPPER MARINE	1444 CROSBY ST	CA LUST, CA SAN DIEGO CO. SAM, CA CPS-SLIC, CA...	Lower	1477, 0.280, WSW
AE183	ROGELIO GARAGES	1792 NATIONAL AVE	CA LUST, CA SWEEPS UST	Higher	1484, 0.281, NNW
AE184	THE DIESEL CENTER	1792 NATIONAL	CA LUST, CA SAN DIEGO CO. SAM, CA San Diego Co....	Higher	1484, 0.281, NNW
AF185	HARBOR BOAT AND TUG	2145 BELT ST	CA ENVIROSTOR, CA LUST, CA CPS-SLIC, CA AST, CA...	Lower	1485, 0.281, South
AF186	SDG&E AND BAE SYSTEM	2145 EAST BELT STREE	CA CPS-SLIC, CA CERS	Lower	1485, 0.281, South
AF187	KELCO DIVISION OF ME	2145 EAST BELT	SEMS-ARCHIVE	Lower	1485, 0.281, South
AF188	CNRSW PORT OPS BROW	2145 E BELT ST	RCRA-LQG, CA SAN DIEGO CO. SAM, CA UST, NY...	Lower	1485, 0.281, South
AF189	KELCO	2145 BELT ST E	CA LUST, CA EMI, CA HIST CORTESE, CA CERS	Lower	1485, 0.281, South
AG190	INTERSTATE BRANDS CO	1955 JULIAN AVE	CA LUST, CA HIST UST, CA HIST CORTESE, CA SAN...	Higher	1500, 0.284, NNE
AG191	INTERSTATE BRANDS CO	1955 JULIAN AVE	CA LUST, CA SAN DIEGO CO. SAM, CA SWEEPS UST, CA...	Higher	1500, 0.284, NNE
AH192	FORDS & FOREIGN AUTO	2335 NEWTON AV	CA SAN DIEGO CO. SAM, CA CPS-SLIC, CA San Diego...	Higher	1516, 0.287, SE
AF193	SOUTHWEST MARINE	2205 EAST BELT (FOOT	SEMS-ARCHIVE	Lower	1541, 0.292, South
AF194	SHIPYARD SEDIMENT SI	2205 EAST BELT STREE	CA LUST, CA CPS-SLIC, CA San Diego Co. HMMD, CA...	Lower	1541, 0.292, South
AE195	TROPIC ICE CREAM	1776 NATIONAL AVE	CA LUST, CA SWEEPS UST, CA SAN DIEGO CO LOP	Higher	1574, 0.298, NNW

MAPPED SITES SUMMARY

Target Property Address:
2001 NEWTON AVENUE
SAN DIEGO, CA 92113

Click on Map ID to see full detail.

MAP ID	SITE NAME	ADDRESS	DATABASE ACRONYMS	RELATIVE ELEVATION	DIST (ft. & mi.) DIRECTION
AE196	THE FACTORY ROWHOMES	1776 NATIONAL AVENUE	CA CPS-SLIC, CA CERS	Higher	1574, 0.298, NNW
AE197	TROPIC ICE CREAM	1776 NATIONAL	CA LUST, CA SAN DIEGO CO. SAM, CA San Diego Co....	Higher	1574, 0.298, NNW
AI198	CHEVRON USA INC.	2351 E HARBOR DR	CA LUST, CA CPS-SLIC, CA SAN DIEGO CO LOP	Lower	1589, 0.301, SSE
199	BURBANK ELEMENTARY E	2146 JULIAN AVENUE	CA ENVIROSTOR, CA SCH	Higher	1590, 0.301, ENE
200	CHEVRON PIPELINE RUP	BELT STREET	CA CPS-SLIC, CA CERS	Lower	1598, 0.303, SSE
201	FRASER'S BOILER SERV	1746 NEWTON AV	CA SAN DIEGO CO. SAM, CA CPS-SLIC, CA San Diego...	Lower	1626, 0.308, NW
AF202	CHEVRON HARBOR TERMI	2295 BELT STREET	CA ENVIROSTOR, CA CHMIRS	Lower	1637, 0.310, SSE
AJ203	SAN DIEGO EXPRESS	2635 LOGON ST	RCRA-SQG, CA LUST, CA SAN DIEGO CO. SAM, CA San...	Higher	1645, 0.312, ESE
AJ204	SAN DIEGO EXPRESS IN	2635 LOGAN AVE	CA LUST, CA SWEEPS UST	Higher	1645, 0.312, ESE
AE205	SAN DIEGO SAW AND KN	1765 LOGAN AVE	RCRA-SQG, CA LUST, CA SAN DIEGO CO. SAM, CA...	Higher	1651, 0.313, NNW
AD206	YOUNG'S MARKET COMPA	1709 MAIN ST S	CA LUST	Lower	1668, 0.316, WNW
AD207	YOUNGS MARKET CO	1709 MAIN ST	CA LUST, CA SAN DIEGO CO. SAM, CA San Diego Co....	Lower	1668, 0.316, WNW
AH208	MEDLAND CONTROLS INC	2393 NEWTON AV	CA SAN DIEGO CO. SAM, CA CPS-SLIC, CA San Diego...	Higher	1669, 0.316, SE
AC209	DORMANS TIRE CO	2385 MAIN ST	CA SAN DIEGO CO. SAM, CA CPS-SLIC, CA San Diego...	Lower	1682, 0.319, SE
AI210	CHEVRON USA INC.	2351 E HARBOR DR	CA SAN DIEGO CO. SAM, CA AST, CA San Diego Co....	Lower	1691, 0.320, SSE
AI211	CHEVRON USA INC.	2351 HARBOR DR	CA SAN DIEGO CO. SAM, CA UST	Lower	1691, 0.320, SSE
AI212	CHEVRON SERVICE STAT	2351 HARBOR DR E	CA LUST, CA EMI, CA HIST CORTESE	Lower	1691, 0.320, SSE
AK213	MINI TRUCK & CARS	1700 NEWTON AVENUE A	CA CPS-SLIC, CA San Diego Co. HMMD, CA NPDES, CA...	Lower	1934, 0.366, NW
214	ABC CONSTRUCTION CO	2665 NATIONAL AVENUE	RCRA-SQG, CA LUST, CA SAN DIEGO CO. SAM, CA...	Higher	1966, 0.372, ESE
AK215		1025 SIGSBEE ST.	CA Notify 65	Lower	1971, 0.373, NW
216	SOUTHWEST MARINE INC	1427 W SAMPSON ST	CA SAN DIEGO CO. SAM	Lower	1985, 0.376, South
AL217		1702 NATIONAL AVE	CA Notify 65	Lower	2006, 0.380, NW
AL218	SUPER WELDING OF SO.	1702 NATIONAL AV	CA SAN DIEGO CO. SAM, CA CPS-SLIC, CA CERS	Lower	2006, 0.380, NW
AM219	PORT OF SAN DIEGO	1875 WATER ST	CA LUST, CA SAN DIEGO CO. SAM, CA CPS-SLIC, CA San...	Lower	2140, 0.405, West
AN220	SAN DIEGO HOUSING CO	2650 BOSTON AV	CA SAN DIEGO CO. SAM, CA San Diego Co. HMMD	Higher	2186, 0.414, ESE
AN221	SAN DIEGO HOUSING CO	2650-52 BOSTON AV	CA CPS-SLIC, CA CERS	Higher	2186, 0.414, ESE
AM222	FREIGHT HANDLERS INC	1790 WATER ST	CA SAN DIEGO CO. SAM, CA CPS-SLIC, CA San Diego...	Lower	2267, 0.429, West
AO223	SDUSD - MAINTENANCE	1826 IRVING AV	CA ENVIROSTOR, CA LUST, CA SAN DIEGO CO. SAM, CA...	Higher	2277, 0.431, North
AO224	SDUSD MAINTENANCE	1826 IRVING AVE	CA LUST, CA SWEEPS UST	Higher	2277, 0.431, North
AO225	BRIDGE HOUSING	1826 IRVING AVENUE	US BROWNFIELDS, FINDS	Higher	2277, 0.431, North
226	SHELL SERVICE STATIO	1699 MAIN	CA San Diego Co. HMMD, CA HIST CORTESE	Lower	2309, 0.437, NW
AP227	CENTER CITY TOWING	1668 NATIONAL AV	CA ENVIROSTOR, CA SAN DIEGO CO. SAM, CA CPS-SLIC,...	Lower	2336, 0.442, NW
AP228	PACIFIC TREATMENT CO	1668 NATIONAL AVE	CA ENVIROSTOR, CA HAZNET, CA CERS	Lower	2336, 0.442, NW
AP229	PACIFIC TREATMENT	1668 NATIONAL AVENUE	SEMS-ARCHIVE, CORRACTS, RCRA-TSDF, RCRA-SQG, CA...	Lower	2336, 0.442, NW
AQ230		1640 NEWTON AVE	CA Notify 65	Lower	2374, 0.450, NW
AR231	PRO-LINE PAINTS COMP	2646 MAIN STREET	RCRA-LQG, CA LUST, CA SAN DIEGO CO. SAM, CA San...	Lower	2379, 0.451, SE
AR232	PROLINE PAINT STORE	2646 MAIN ST.	SEMS-ARCHIVE	Lower	2379, 0.451, SE
AS233	COMM22 LOT 7	SW CORNER OF COMMERC	CA CPS-SLIC, CA CERS	Higher	2390, 0.453, NNE
AS234	COMM22	SW CORNER OF COMMERC	CA CPS-SLIC, CA CERS	Higher	2403, 0.455, NNE

MAPPED SITES SUMMARY

Target Property Address:
2001 NEWTON AVENUE
SAN DIEGO, CA 92113

Click on Map ID to see full detail.

MAP ID	SITE NAME	ADDRESS	DATABASE ACRONYMS	RELATIVE ELEVATION	DIST (ft. & mi.) DIRECTION
AQ235	SAN DIEGO CITY SCHOO	1826 IRVINE AVE	CA LUST, CA HIST CORTESE	Higher	2409, 0.456, North
AP236	HUGHES ATTORNEY SERV	1643 LOGAN	CA LUST, CA San Diego Co. HMMD, CA HIST CORTESE,...	Lower	2411, 0.457, NNW
AP237	HUGHES ATTORNEY SERV	1643 LOGAN AV	CA SAN DIEGO CO. SAM	Lower	2411, 0.457, NNW
AP238	HUGHES ATTORNEY SERV	1643 LOGAN AVE	CA LUST	Lower	2411, 0.457, NNW
239	FIRST CHOICE	24 21ST ST	CA LUST, CA SAN DIEGO CO. SAM, CA San Diego Co....	Higher	2501, 0.474, North
AS240	TIME RECYCLING	412 CESAR E CHAVEZ P	CA SWRCY, CA NPDES, CA CIWQS, CA CERS	Higher	2519, 0.477, NNE
AQ241	ACTION CLEANING	1604 NEWTON	CA LUST, CA SAN DIEGO CO. SAM, CA San Diego Co....	Lower	2574, 0.488, NW
AQ242	ACTION CLEANING	1604 NEWTON AVE	CA LUST, CA SAN DIEGO CO LOP	Lower	2574, 0.488, NW
AQ243	CENTRAL MEAT & PROVI	1603 NATIONAL AVE	CA LUST, CA SAN DIEGO CO. SAM, CA San Diego Co....	Lower	2591, 0.491, NW
244	GRAYBILL TERMINAL(FO	1551 NATIONAL AVENUE	CA ENVIROSTOR	Lower	2820, 0.534, NW
245	GIFFORD'S BARRELS	2606 COMMERCIAL STRE	CA ENVIROSTOR	Higher	3168, 0.600, NNE
AT246	STUDIO 15	70 15TH ST	CA ENVIROSTOR, CA SAN DIEGO CO. SAM, CA VCP, CA...	Lower	3291, 0.623, NW
247	28TH AND WEBSTER AVE		CA Notify 65	Higher	3458, 0.655, NE
AT248	IMPERIAL AVENUE AFFO	1435 IMPERIAL AVENUE	CA ENVIROSTOR, CA VCP, CA DEED	Lower	3463, 0.656, NW
249	NATIONAL STEEL & SHI	HARBOR DRIVE & 28TH	CA ENVIROSTOR	Lower	3523, 0.667, SE
250		333 24TH ST	CA Notify 65	Higher	3768, 0.714, North
251	MARATHON LAND & CATT	2682 IMPERIAL AV	CA LUST, CA HIST CORTESE, CA Notify 65, CA CERS	Higher	3807, 0.721, NE
252	DONALD HARDER COMPAN	2580 K STREET	CA ENVIROSTOR	Higher	4056, 0.768, NNE
253	SUN ROAD MARINA	955 HARBOR DR	CA Notify 65	Lower	4087, 0.774, WNW
254	SAN DIEGO GAS WORKS	9TH STREET BTWN IMPE	EDR MGP	Lower	4479, 0.848, NW
255	SDG&E/STATION A BLOC	250 10TH AV	CA ENVIROSTOR, CA SAN DIEGO CO. SAM, CA CPS-SLIC,...	Lower	4882, 0.925, NW
256		3020 WEBSTER.	CA Notify 65	Higher	4898, 0.928, ENE
257	ISLAND AVE PROPERTY	2644 ISLAND AVE.	CA ENVIROSTOR, CA CPS-SLIC, CA CERS	Higher	4910, 0.930, NNE
258	ISLAND AVE. AUTO SHO	1434-90 ISLAND AVENU	CA ENVIROSTOR	Higher	4957, 0.939, NNW
259	ARC CASTLE ELECTRONI	3106 MAIN ST	CA ENVIROSTOR, CA CPS-SLIC	Higher	5065, 0.959, ESE
260		515 27TH STREET	CA Notify 65	Higher	5153, 0.976, NNE
AU261	24TH ST MARINE TERMI	FOOT OF 24TH ST	CA Notify 65	Lower	5190, 0.983, ESE
262	TOSCO IDLE PIPELINE	8TH STREET/HARBOR AV	CA ENVIROSTOR	Lower	5210, 0.987, WNW
AU263	USS BROOKE FFG1 PIER	32ND ST NAVAL STATIO	CA CHMIRS, CA Notify 65	Lower	5221, 0.989, ESE

EXECUTIVE SUMMARY

TARGET PROPERTY SEARCH RESULTS

The target property was not listed in any of the databases searched by EDR.

DATABASES WITH NO MAPPED SITES

No mapped sites were found in EDR's search of available ("reasonably ascertainable ") government records either on the target property or within the search radius around the target property for the following databases:

STANDARD ENVIRONMENTAL RECORDS

Federal NPL site list

NPL..... National Priority List
Proposed NPL..... Proposed National Priority List Sites
NPL LIENS..... Federal Superfund Liens

Federal Delisted NPL site list

Delisted NPL..... National Priority List Deletions

Federal CERCLIS list

FEDERAL FACILITY..... Federal Facility Site Information listing

Federal institutional controls / engineering controls registries

LUCIS..... Land Use Control Information System
US ENG CONTROLS..... Engineering Controls Sites List
US INST CONTROL..... Sites with Institutional Controls

Federal ERNS list

ERNS..... Emergency Response Notification System

State- and tribal - equivalent NPL

CA RESPONSE..... State Response Sites

State and tribal leaking storage tank lists

INDIAN LUST..... Leaking Underground Storage Tanks on Indian Land

State and tribal registered storage tank lists

FEMA UST..... Underground Storage Tank Listing
INDIAN UST..... Underground Storage Tanks on Indian Land

State and tribal voluntary cleanup sites

INDIAN VCP..... Voluntary Cleanup Priority Listing

EXECUTIVE SUMMARY

State and tribal Brownfields sites

CA BROWNFIELDS..... Considered Brownfields Sites Listing

ADDITIONAL ENVIRONMENTAL RECORDS

Local Lists of Landfill / Solid Waste Disposal Sites

CA WMUDS/SWAT..... Waste Management Unit Database
CA HAULERS..... Registered Waste Tire Haulers Listing
INDIAN ODI..... Report on the Status of Open Dumps on Indian Lands
ODI..... Open Dump Inventory
DEBRIS REGION 9..... Torres Martinez Reservation Illegal Dump Site Locations
IHS OPEN DUMPS..... Open Dumps on Indian Land

Local Lists of Hazardous waste / Contaminated Sites

US HIST CDL..... Delisted National Clandestine Laboratory Register
CA HIST Cal-Sites..... Historical Calsites Database
CA CDL..... Clandestine Drug Labs
CA Toxic Pits..... Toxic Pits Cleanup Act Sites
US CDL..... National Clandestine Laboratory Register
CA PFAS..... PFAS Contamination Site Location Listing

Local Lists of Registered Storage Tanks

CA FID UST..... Facility Inventory Database

Local Land Records

CA LIENS..... Environmental Liens Listing
LIENS 2..... CERCLA Lien Information

Records of Emergency Release Reports

HMIRS..... Hazardous Materials Information Reporting System
CA LDS..... Land Disposal Sites Listing
CA MCS..... Military Cleanup Sites Listing
CA SPILLS 90..... SPILLS 90 data from FirstSearch

Other Ascertainable Records

FUDS..... Formerly Used Defense Sites
DOD..... Department of Defense Sites
SCRD DRYCLEANERS..... State Coalition for Remediation of Drycleaners Listing
US FIN ASSUR..... Financial Assurance Information
EPA WATCH LIST..... EPA WATCH LIST
2020 COR ACTION..... 2020 Corrective Action Program List
TSCA..... Toxic Substances Control Act
SSTS..... Section 7 Tracking Systems
ROD..... Records Of Decision
RMP..... Risk Management Plans
RAATS..... RCRA Administrative Action Tracking System

EXECUTIVE SUMMARY

PADS.....	PCB Activity Database System
FTTS.....	FIFRA/ TSCA Tracking System - FIFRA (Federal Insecticide, Fungicide, & Rodenticide Act)/TSCA (Toxic Substances Control Act)
MLTS.....	Material Licensing Tracking System
COAL ASH DOE.....	Steam-Electric Plant Operation Data
COAL ASH EPA.....	Coal Combustion Residues Surface Impoundments List
PCB TRANSFORMER.....	PCB Transformer Registration Database
RADINFO.....	Radiation Information Database
HIST FTTS.....	FIFRA/TSCA Tracking System Administrative Case Listing
DOT OPS.....	Incident and Accident Data
CONSENT.....	Superfund (CERCLA) Consent Decrees
INDIAN RESERV.....	Indian Reservations
FUSRAP.....	Formerly Utilized Sites Remedial Action Program
UMTRA.....	Uranium Mill Tailings Sites
LEAD SMELTERS.....	Lead Smelter Sites
US MINES.....	Mines Master Index File
ABANDONED MINES.....	Abandoned Mines
DOCKET HWC.....	Hazardous Waste Compliance Docket Listing
UXO.....	Unexploded Ordnance Sites
CA BOND EXP. PLAN.....	Bond Expenditure Plan
CA CUPA Listings.....	CUPA Resources List
CA DRYCLEANERS.....	Cleaner Facilities
CA Financial Assurance.....	Financial Assurance Information Listing
CA ICE.....	ICE
CA MINES.....	Mines Site Location Listing
CA PEST LIC.....	Pesticide Regulation Licenses Listing
CA PROC.....	Certified Processors Database
CA UIC.....	UIC Listing
CA UIC GEO.....	UIC GEO (GEOTRACKER)
CA WASTEWATER PITS.....	Oil Wastewater Pits Listing
CA MILITARY PRIV SITES.....	MILITARY PRIV SITES (GEOTRACKER)
CA PROJECT.....	PROJECT (GEOTRACKER)
CA WDR.....	Waste Discharge Requirements Listing
CA NON-CASE INFO.....	NON-CASE INFO (GEOTRACKER)
CA OTHER OIL GAS.....	OTHER OIL & GAS (GEOTRACKER)
CA PROD WATER PONDS.....	PROD WATER PONDS (GEOTRACKER)
CA SAMPLING POINT.....	SAMPLING POINT (GEOTRACKER)
CA WELL STIM PROJ.....	Well Stimulation Project (GEOTRACKER)

EDR RECOVERED GOVERNMENT ARCHIVES

Exclusive Recovered Govt. Archives

CA RGA LF.....	Recovered Government Archive Solid Waste Facilities List
CA RGA LUST.....	Recovered Government Archive Leaking Underground Storage Tank

SURROUNDING SITES: SEARCH RESULTS

Surrounding sites were identified in the following databases.

Elevations have been determined from the USGS Digital Elevation Model and should be evaluated on a relative (not an absolute) basis. Relative elevation information between sites of close proximity should be field verified. Sites with an elevation equal to or higher than the target property have been differentiated below from sites with an elevation lower than the target property. Page numbers and map identification numbers refer to the EDR Radius Map report where detailed data on individual sites can be reviewed.

Sites listed in ***bold italics*** are in multiple databases.

Unmappable (orphan) sites are not considered in the foregoing analysis.

EXECUTIVE SUMMARY

STANDARD ENVIRONMENTAL RECORDS

Federal CERCLIS list

SEMS: SEMS (Superfund Enterprise Management System) tracks hazardous waste sites, potentially hazardous waste sites, and remedial activities performed in support of EPA's Superfund Program across the United States. The list was formerly know as CERCLIS, renamed to SEMS by the EPA in 2015. The list contains data on potentially hazardous waste sites that have been reported to the USEPA by states, municipalities, private companies and private persons, pursuant to Section 103 of the Comprehensive Environmental Response, Compensation, and Liability Act (CERCLA). This dataset also contains sites which are either proposed to or on the National Priorities List (NPL) and the sites which are in the screening and assessment phase for possible inclusion on the NPL.

A review of the SEMS list, as provided by EDR, and dated 07/19/2019 has revealed that there is 1 SEMS site within approximately 0.5 miles of the target property.

<u>Equal/Higher Elevation</u>	<u>Address</u>	<u>Direction / Distance</u>	<u>Map ID</u>	<u>Page</u>
MASTER PLATING Site ID: 0905947 EPA Id: CAN000905947	2109 NEWTON AVE	ESE 0 - 1/8 (0.025 mi.)	C19	81

Federal CERCLIS NFRAP site list

SEMS-ARCHIVE: SEMS-ARCHIVE (Superfund Enterprise Management System Archive) tracks sites that have no further interest under the Federal Superfund Program based on available information. The list was formerly known as the CERCLIS-NFRAP, renamed to SEMS ARCHIVE by the EPA in 2015. EPA may perform a minimal level of assessment work at a site while it is archived if site conditions change and/or new information becomes available. Archived sites have been removed and archived from the inventory of SEMS sites. Archived status indicates that, to the best of EPA's knowledge, assessment at a site has been completed and that EPA has determined no further steps will be taken to list the site on the National Priorities List (NPL), unless information indicates this decision was not appropriate or other considerations require a recommendation for listing at a later time. The decision does not necessarily mean that there is no hazard associated with a given site; it only means that, based upon available information, the location is not judged to be potential NPL site.

A review of the SEMS-ARCHIVE list, as provided by EDR, and dated 07/19/2019 has revealed that there are 10 SEMS-ARCHIVE sites within approximately 0.5 miles of the target property.

<u>Equal/Higher Elevation</u>	<u>Address</u>	<u>Direction / Distance</u>	<u>Map ID</u>	<u>Page</u>
CLEANING DYNAMICS CO Site ID: 0900048 EPA Id: CAD980886360	2146 MAIN ST	SE 0 - 1/8 (0.053 mi.)	C33	168
PACIFIC TREATMENT CO Site ID: 0900179 EPA Id: CAD095894556	2190 MAIN ST	SE 0 - 1/8 (0.091 mi.)	E47	202
ALLEN, WILLIS M. Site ID: 0904583 EPA Id: CAD983648890	1902 NATIONAL AVE.	N 1/8 - 1/4 (0.135 mi.)	L76	537
AUGUSTS FOUNDRY	2320 NEWTON AVE	ESE 1/4 - 1/2 (0.276 mi.)	Z181	1092

EXECUTIVE SUMMARY

Site ID: 0903105
EPA Id: CAD982360786

<u>Lower Elevation</u>	<u>Address</u>	<u>Direction / Distance</u>	<u>Map ID</u>	<u>Page</u>
CONTINENTAL OF SAN D Site ID: 0904767 EPA Id: CAD981418395	1995 BAY FRONT	SSW 1/8 - 1/4 (0.190 mi.)	T112	658
SUPERIOR CRANE AND R Site ID: 0904777 EPA Id: CAD983658477	1779 MAIN STREET	WNW 1/4 - 1/2 (0.268 mi.)	AD179	1087
KELCO DIVISION OF ME Site ID: 0904769 EPA Id: CAD983658436	2145 EAST BELT	S 1/4 - 1/2 (0.281 mi.)	AF187	1118
SOUTHWEST MARINE Site ID: 0904776 EPA Id: CAD981172554	2205 EAST BELT (FOOT	S 1/4 - 1/2 (0.292 mi.)	AF193	1149
PACIFIC TREATMENT Site ID: 0903904 EPA Id: CAD098240062	1668 NATIONAL AVENUE	NW 1/4 - 1/2 (0.442 mi.)	AP229	1541
PROLINE PAINT STORE Site ID: 0904772 EPA Id: CAD983658444	2646 MAIN ST.	SE 1/4 - 1/2 (0.451 mi.)	AR232	1572

Federal RCRA CORRACTS facilities list

CORRACTS: CORRACTS is a list of handlers with RCRA Corrective Action Activity. This report shows which nationally-defined corrective action core events have occurred for every handler that has had corrective action activity.

A review of the CORRACTS list, as provided by EDR, and dated 06/24/2019 has revealed that there are 2 CORRACTS sites within approximately 1 mile of the target property.

<u>Equal/Higher Elevation</u>	<u>Address</u>	<u>Direction / Distance</u>	<u>Map ID</u>	<u>Page</u>
PACIFIC TREATMENT CO EPA ID:: CAD095894556	2190 MAIN ST	SE 0 - 1/8 (0.091 mi.)	E47	202
<u>Lower Elevation</u>	<u>Address</u>	<u>Direction / Distance</u>	<u>Map ID</u>	<u>Page</u>
PACIFIC TREATMENT EPA ID:: CAD098240062	1668 NATIONAL AVENUE	NW 1/4 - 1/2 (0.442 mi.)	AP229	1541

Federal RCRA non-CORRACTS TSD facilities list

RCRA-TSDF: RCRAInfo is EPA's comprehensive information system, providing access to data supporting the Resource Conservation and Recovery Act (RCRA) of 1976 and the Hazardous and Solid Waste Amendments (HSWA)

EXECUTIVE SUMMARY

of 1984. The database includes selective information on sites which generate, transport, store, treat and/or dispose of hazardous waste as defined by the Resource Conservation and Recovery Act (RCRA). Transporters are individuals or entities that move hazardous waste from the generator offsite to a facility that can recycle, treat, store, or dispose of the waste. TSDFs treat, store, or dispose of the waste.

A review of the RCRA-TSDF list, as provided by EDR, and dated 06/24/2019 has revealed that there are 2 RCRA-TSDF sites within approximately 0.5 miles of the target property.

<u>Equal/Higher Elevation</u>	<u>Address</u>	<u>Direction / Distance</u>	<u>Map ID</u>	<u>Page</u>
PACIFIC TREATMENT CO EPA ID:: CAD095894556	2190 MAIN ST	SE 0 - 1/8 (0.091 mi.)	E47	202

<u>Lower Elevation</u>	<u>Address</u>	<u>Direction / Distance</u>	<u>Map ID</u>	<u>Page</u>
PACIFIC TREATMENT EPA ID:: CAD098240062	1668 NATIONAL AVENUE	NW 1/4 - 1/2 (0.442 mi.)	AP229	1541

Federal RCRA generators list

RCRA-LQG: RCRAInfo is EPA's comprehensive information system, providing access to data supporting the Resource Conservation and Recovery Act (RCRA) of 1976 and the Hazardous and Solid Waste Amendments (HSWA) of 1984. The database includes selective information on sites which generate, transport, store, treat and/or dispose of hazardous waste as defined by the Resource Conservation and Recovery Act (RCRA). Large quantity generators (LQGs) generate over 1,000 kilograms (kg) of hazardous waste, or over 1 kg of acutely hazardous waste per month.

A review of the RCRA-LQG list, as provided by EDR, and dated 06/24/2019 has revealed that there are 13 RCRA-LQG sites within approximately 0.25 miles of the target property.

<u>Equal/Higher Elevation</u>	<u>Address</u>	<u>Direction / Distance</u>	<u>Map ID</u>	<u>Page</u>
CALTRANS DISTRICT II EPA ID:: CAD982419969	1995 NEWTON AVENUE	0 - 1/8 (0.000 mi.)	A8	29

<u>Lower Elevation</u>	<u>Address</u>	<u>Direction / Distance</u>	<u>Map ID</u>	<u>Page</u>
KELCO MONSANTO CO EPA ID:: CAR000084533	2025 HARBOR DR E	SW 0 - 1/8 (0.091 mi.)	I54	253
SAN DIEGO GAS AND EL EPA ID:: CAT000618934	1348 SAMPSON STREET	SSE 1/8 - 1/4 (0.164 mi.)	P88	564
SWRMC/SUPSHIP SAN DI EPA ID:: CA4170090613	1995 BAY FRONT STREE	SSW 1/8 - 1/4 (0.190 mi.)	T99	625
Not reported EPA ID:: CAP000101121	1995 BAY FRONT STREE	SSW 1/8 - 1/4 (0.190 mi.)	T100	632
CONTINENTAL MARITIME EPA ID:: CAR000177378	1995 BAY FRONT STREE	SSW 1/8 - 1/4 (0.190 mi.)	T101	633
BAE SYSTEMS CMSD EPA ID:: CAR000108548	1995 BAY FRONT ST	SSW 1/8 - 1/4 (0.190 mi.)	T106	643
Not reported EPA ID:: CAP000147272	1995 BAYFRONT STREET	SSW 1/8 - 1/4 (0.190 mi.)	T108	650
CONTINENTAL OF SAN D	1995 BAY FRONT	SSW 1/8 - 1/4 (0.190 mi.)	T112	658

EXECUTIVE SUMMARY

EPA ID:: CAD981418395				
HUNTINGTON INGALLS- EPA ID:: CAD983646969	NAVAL AIR STATION (N	SSW 1/8 - 1/4 (0.190 mi.)	T113	695
BAE SYSTEMS MSD EPA ID:: CAR000165183	1401 SAMPSON ST	S 1/8 - 1/4 (0.213 mi.)	Y143	802
SFPP LP HARBOR JUNCT EPA ID:: CAR000267229	2295 E HARBOR DRIVE	SSE 1/8 - 1/4 (0.228 mi.)	AA160	912
ARCO PRODUCTS-SAN DI EPA ID:: CAD000633271	2295 E HARBOR DR	SSE 1/8 - 1/4 (0.228 mi.)	AA162	914

RCRA-SQG: RCRAInfo is EPA's comprehensive information system, providing access to data supporting the Resource Conservation and Recovery Act (RCRA) of 1976 and the Hazardous and Solid Waste Amendments (HSWA) of 1984. The database includes selective information on sites which generate, transport, store, treat and/or dispose of hazardous waste as defined by the Resource Conservation and Recovery Act (RCRA). Small quantity generators (SQGs) generate between 100 kg and 1,000 kg of hazardous waste per month.

A review of the RCRA-SQG list, as provided by EDR, and dated 06/24/2019 has revealed that there are 21 RCRA-SQG sites within approximately 0.25 miles of the target property.

<u>Equal/Higher Elevation</u>	<u>Address</u>	<u>Direction / Distance</u>	<u>Map ID</u>	<u>Page</u>
ROMANS TRUCKING PAIN EPA ID:: CAD982374787	1941 NEWTON AVE	0 - 1/8 (0.000 mi.)	A6	22
MASTER PLATING EPA ID:: CAD067629311	2109 NEWTON AVE	ESE 0 - 1/8 (0.025 mi.)	C17	70
CARLSON & BEAULOYE M EPA ID:: CAD008232860	2141 NEWTON AVE	ESE 0 - 1/8 (0.052 mi.)	C27	114
CLEANING DYNAMICS CO EPA ID:: CAD980886360	2146 MAIN ST	SE 0 - 1/8 (0.053 mi.)	C33	168
PACIFIC TREATMENT CO EPA ID:: CAD095894556	2190 MAIN ST	SE 0 - 1/8 (0.091 mi.)	E47	202
DIEGO AND SON PRINTI EPA ID:: CAR000079376	2104 NATIONAL AVE	ENE 0 - 1/8 (0.094 mi.)	J57	492
ELMERS FOREIGN AUTO EPA ID:: CAD983595687	1935 NATIONAL AVE	NNW 0 - 1/8 (0.120 mi.)	L65	513
FRYER KNOWLES INC EPA ID:: CAD982031320	1858 NEWTON AVE	NW 1/8 - 1/4 (0.184 mi.)	Q97	614
ACE RADIATOR EPA ID:: CAD029098563	1854 NATIONAL AVE	NNW 1/8 - 1/4 (0.201 mi.)	Q133	776
PROPULSION CONTROLS EPA ID:: CAD981387202	2255 NATIONAL AVE	ESE 1/8 - 1/4 (0.217 mi.)	U148	874
<u>Lower Elevation</u>	<u>Address</u>	<u>Direction / Distance</u>	<u>Map ID</u>	<u>Page</u>
RANKIN INDUSTRIES IN EPA ID:: CAD982481210	1991 MAIN ST	WNW 0 - 1/8 (0.036 mi.)	D22	86
S D CITY REDEVELOPME EPA ID:: CAD981162266	1901 MAIN ST	WNW 0 - 1/8 (0.091 mi.)	H42	181
CP KELCO	1343 CEASAR CHAVEZ P	W 1/8 - 1/4 (0.157 mi.)	N85	559

EXECUTIVE SUMMARY

EPA ID:: CAR000183475				
SOUTHBAY SANDBLASTIN	1995 BAYFRONT ST PIE	SSW 1/8 - 1/4 (0.190 mi.)	T105	641
EPA ID:: CAR000034363				
BUMBLE BEE SEAFOODS	1995 BAYFRONT	SSW 1/8 - 1/4 (0.190 mi.)	T109	651
EPA ID:: CAD020511010				
FORMER UNOCAL 351322	1995 BAY FRONT STREE	SSW 1/8 - 1/4 (0.190 mi.)	T111	656
EPA ID:: CAR000270488				
CLARUS	1827 MAIN STREET, UN	WNW 1/8 - 1/4 (0.193 mi.)	O118	724
EPA ID:: CAL000359476				
AVION DYNAMICS CORP	1827 MAIN STREET	WNW 1/8 - 1/4 (0.193 mi.)	O120	727
EPA ID:: CAD982371809				
BURLINGTON NORHTERN	1342 CESAR E CHAVEZ	W 1/8 - 1/4 (0.196 mi.)	S124	742
EPA ID:: CAD981460124				
CALTRANS CORONADO BR	1120 DEWEY STREET	SSW 1/8 - 1/4 (0.202 mi.)	W134	780
EPA ID:: CAD982519969				
CHEVRON USA INC EMBA	1820 N HARBOR DR	WNW 1/8 - 1/4 (0.233 mi.)	172	1052
EPA ID:: CAT000614966				

RCRA-VSQG: RCRAInfo is EPA's comprehensive information system, providing access to data supporting the Resource Conservation and Recovery Act (RCRA) of 1976 and the Hazardous and Solid Waste Amendments (HSWA) of 1984. The database includes selective information on sites which generate, transport, store, treat and/or dispose of hazardous waste as defined by the Resource Conservation and Recovery Act (RCRA). Very small quantity generators (VSQGs) generate less than 100 kg of hazardous waste, or less than 1 kg of acutely hazardous waste per month.

A review of the RCRA-VSQG list, as provided by EDR, and dated 06/24/2019 has revealed that there are 2 RCRA-VSQG sites within approximately 0.25 miles of the target property.

<u>Lower Elevation</u>	<u>Address</u>	<u>Direction / Distance</u>	<u>Map ID</u>	<u>Page</u>
PERFORMANCE CONTRACT	2015 MAIN ST	SSW 0 - 1/8 (0.017 mi.)	B10	32
EPA ID:: CAD981379217				
PACIFIC TUGBOAT SERV	1444 CESAR E. CHAVEZ	W 1/8 - 1/4 (0.229 mi.)	S171	1046
EPA ID:: CAR000271049				

State- and tribal - equivalent CERCLIS

CA ENVIROSTOR: The Department of Toxic Substances Control's (DTSC's) Site Mitigation and Brownfields Reuse Program's (SMBRP's) EnviroStor database identifies sites that have known contamination or sites for which there may be reasons to investigate further. The database includes the following site types: Federal Superfund sites (National Priorities List (NPL)); State Response, including Military Facilities and State Superfund; Voluntary Cleanup; and School sites. EnviroStor provides similar information to the information that was available in CalSites, and provides additional site information, including, but not limited to, identification of formerly-contaminated properties that have been released for reuse, properties where environmental deed restrictions have been recorded to prevent inappropriate land uses, and risk characterization information that is used to assess potential impacts to public health and the environment at contaminated sites.

A review of the CA ENVIROSTOR list, as provided by EDR, and dated 07/29/2019 has revealed that there

EXECUTIVE SUMMARY

are 24 CA ENVIROSTOR sites within approximately 1 mile of the target property.

<u>Equal/Higher Elevation</u>	<u>Address</u>	<u>Direction / Distance</u>	<u>Map ID</u>	<u>Page</u>
MASTER PLATING Status: Inactive - Needs Evaluation Facility Id: 71003723	2109 NEWTON AVE	ESE 0 - 1/8 (0.025 mi.)	C17	70
PACIFIC TREATMENT CO Status: Inactive - Needs Evaluation Facility Id: 80001718	2146 MAIN ST	SE 0 - 1/8 (0.053 mi.)	C32	153
CLEANING DYNAMICS Status: Refer: RCRA Facility Id: 37420008	2190 MAIN ST	SE 0 - 1/8 (0.091 mi.)	E45	191
AUGUST'S FOUNDRY Status: Refer: Other Agency Facility Id: 37330006	2320 NEWTON AVENUE	ESE 1/4 - 1/2 (0.276 mi.)	Z180	1088
BURBANK ELEMENTARY E Status: Certified Facility Id: 37880002	2146 JULIAN AVENUE	ENE 1/4 - 1/2 (0.301 mi.)	199	1336
SDUSD - MAINTENANCE Status: Refer: RWQCB Facility Id: 60000197	1826 IRVING AV	N 1/4 - 1/2 (0.431 mi.)	AO223	1506
GIFFORD'S BARRELS Status: Refer: Other Agency Facility Id: 37500033	2606 COMMERCIAL STRE	NNE 1/2 - 1 (0.600 mi.)	245	1614
DONALD HARDER COMPAN Status: No Further Action Facility Id: 37730138	2580 K STREET	NNE 1/2 - 1 (0.768 mi.)	252	1635
ISLAND AVE PROPERTY Status: Refer: 1248 Local Agency Facility Id: 60001285	2644 ISLAND AVE.	NNE 1/2 - 1 (0.930 mi.)	257	1639
ISLAND AVE. AUTO SHO Status: Refer: 1248 Local Agency Facility Id: 37750008	1434-90 ISLAND AVENU	NNW 1/2 - 1 (0.939 mi.)	258	1641
ARC CASTLE ELECTRONI Status: Refer: 1248 Local Agency Facility Id: 37990007	3106 MAIN ST	ESE 1/2 - 1 (0.959 mi.)	259	1642
<u>Lower Elevation</u>	<u>Address</u>	<u>Direction / Distance</u>	<u>Map ID</u>	<u>Page</u>
A.E.P. CORP. Status: Refer: 1248 Local Agency Facility Id: 37990010	1901 MAIN ST	WNW 0 - 1/8 (0.091 mi.)	H44	183
KELCO MONSANTO CO Status: Refer: 1248 Local Agency Facility Id: 37000035	2025 HARBOR DR E	SW 0 - 1/8 (0.091 mi.)	I54	253
CONTINENTAL MARITIME Status: Inactive - Needs Evaluation Facility Id: 71002826	1995 BAY FRONT STREE	SSW 1/8 - 1/4 (0.190 mi.)	T114	700
HARBOR BOAT AND TUG Status: Inactive - Needs Evaluation	2145 BELT ST	S 1/4 - 1/2 (0.281 mi.)	AF185	1104

EXECUTIVE SUMMARY

Status: Refer: 1248 Local Agency Facility Id: 71002765 Facility Id: 37000031				
CHEVRON HARBOR TERMI	2295 BELT STREET	SSE 1/4 - 1/2 (0.310 mi.)	AF202	1350
Status: Refer: 1248 Local Agency Facility Id: 37290007				
CENTER CITY TOWING	1668 NATIONAL AV	NW 1/4 - 1/2 (0.442 mi.)	AP227	1531
Status: Refer: RCRA Facility Id: 37280047				
PACIFIC TREATMENT CO	1668 NATIONAL AVE	NW 1/4 - 1/2 (0.442 mi.)	AP228	1538
Status: No Action Required Facility Id: 80001736				
GRAYBILL TERMINAL(FO	1551 NATIONAL AVENUE	NW 1/2 - 1 (0.534 mi.)	244	1613
Status: Refer: 1248 Local Agency Facility Id: 37510139				
STUDIO 15	70 15TH ST	NW 1/2 - 1 (0.623 mi.)	AT246	1615
Status: Certified / Operation & Maintenance Facility Id: 60000490				
IMPERIAL AVENUE AFFO	1435 IMPERIAL AVENUE	NW 1/2 - 1 (0.656 mi.)	AT248	1625
Status: Active Facility Id: 60002200				
NATIONAL STEEL & SHI	HARBOR DRIVE & 28TH	SE 1/2 - 1 (0.667 mi.)	249	1628
Status: Active Facility Id: 71002266				
SDG&E/STATION A BLOC	250 10TH AV	NW 1/2 - 1 (0.925 mi.)	255	1637
Status: Refer: 1248 Local Agency Facility Id: 37490035				
TOSCO IDLE PIPELINE	8TH STREET/HARBOR AV	WNW 1/2 - 1 (0.987 mi.)	262	1644
Status: Refer: 1248 Local Agency Facility Id: 37130001				

State and tribal landfill and/or solid waste disposal site lists

CA SWF/LF: The Solid Waste Facilities/Landfill Sites records typically contain an inventory of solid waste disposal facilities or landfills in a particular state. The data come from the Integrated Waste Management Board's Solid Waste Information System (SWIS) database.

A review of the CA SWF/LF list, as provided by EDR, has revealed that there is 1 CA SWF/LF site within approximately 0.5 miles of the target property.

<u>Equal/Higher Elevation</u>	<u>Address</u>	<u>Direction / Distance</u>	<u>Map ID</u>	<u>Page</u>
CALTRANS DISTRICT 11	1995 NEWTON AVE	0 - 1/8 (0.000 mi.)	A1	9
Database: SWF/LF (SWIS), Date of Government Version: 08/12/2019 Facility ID: 37-AB-0018 Operational Status: Active Regulation Status: Notification				

EXECUTIVE SUMMARY

State and tribal leaking storage tank lists

CA LUST: Leaking Underground Storage Tank (LUST) Sites included in GeoTracker. GeoTracker is the Water Boards data management system for sites that impact, or have the potential to impact, water quality in California, with emphasis on groundwater.

A review of the CA LUST list, as provided by EDR, has revealed that there are 64 CA LUST sites within approximately 0.5 miles of the target property.

<u>Equal/Higher Elevation</u>	<u>Address</u>	<u>Direction / Distance</u>	<u>Map ID</u>	<u>Page</u>
MAAC PRO ECT, SDG&E Database: LUST REG 9, Date of Government Version: 03/01/2001 Status: Preliminary site assessment underway Case Number: 9UT2363	2043 NEWTON AVE	0 - 1/8 (0.000 mi.)	A2	10
MAAC PROJECT, SDG&E Database: LUST, Date of Government Version: 06/10/2019 Status: Completed - Case Closed Global Id: T0607301132	2043 NEWTON	0 - 1/8 (0.000 mi.)	A7	26
CARLSON & BEAULOYE M Database: LUST, Date of Government Version: 06/10/2019 Status: Completed - Case Closed Global Id: T0607300396	2141 NEWTON AVE	ESE 0 - 1/8 (0.052 mi.)	C27	114
CARLSON & BEAULOYE M Database: LUST REG 9, Date of Government Version: 03/01/2001 Closed Date: 12/9/92 Status: Case Closed Case Number: 9UT1576	2141 NEWTON AVE	ESE 0 - 1/8 (0.052 mi.)	C28	146
CLEANING DYNAMICS Database: LUST REG 9, Date of Government Version: 03/01/2001 Database: LUST, Date of Government Version: 06/10/2019 Status: Completed - Case Closed Status: Remedial action (cleanup) Underway Global Id: T0607300187 Case Number: 9UT132	2190 MAIN ST	SE 0 - 1/8 (0.091 mi.)	E45	191
SOUTHWEST MARINE Database: LUST, Date of Government Version: 06/10/2019 Status: Completed - Case Closed Global Id: T0607300692	2201 MAIN ST	SE 1/8 - 1/4 (0.135 mi.)	M71	523
SOUTHWEST MARINE Database: LUST REG 9, Date of Government Version: 03/01/2001 Closed Date: 11/3/98 Status: Case Closed Case Number: 9UT1912	2201-2399 MAIN ST	SE 1/8 - 1/4 (0.135 mi.)	M72	525
CALIFORNIA METAL FOR Database: LUST, Date of Government Version: 06/10/2019 Status: Completed - Case Closed Global Id: T0607300247	2183 NATIONAL AV	E 1/8 - 1/4 (0.135 mi.)	K73	527
CITY OF S.D. PARKING Database: LUST REG 9, Date of Government Version: 03/01/2001 Closed Date: 12/31/96 Status: Case Closed	2183 NATIONAL AVE	E 1/8 - 1/4 (0.135 mi.)	K74	530

EXECUTIVE SUMMARY

Case Number: 9UT1408				
BILL ALLEN/ ELMER'S	1902 NATIONAL AVE	N 1/8 - 1/4 (0.135 mi.)	L75	533
Database: LUST REG 9, Date of Government Version: 03/01/2001				
Closed Date: 5/2/96				
Status: Case Closed				
Case Number: 9UT1858				
SOUTHWEST COACHES IN	1902 NATIONAL AVENUE	N 1/8 - 1/4 (0.135 mi.)	L77	538
Database: LUST, Date of Government Version: 06/10/2019				
Status: Completed - Case Closed				
Global Id: T0607300643				
PRAXAIR	2205 NEWTON AV	ESE 1/8 - 1/4 (0.152 mi.)	K81	552
Database: LUST, Date of Government Version: 06/10/2019				
Status: Completed - Case Closed				
Global Id: T0619734913				
CITY OF S.D. FIRE ST	944 CROSBY ST	N 1/8 - 1/4 (0.166 mi.)	L91	589
Database: LUST REG 9, Date of Government Version: 03/01/2001				
Database: LUST, Date of Government Version: 06/10/2019				
Status: Completed - Case Closed				
Status: Preliminary site assessment underway				
Global Id: T0607300690				
Case Number: 9UT1910				
BETTENCOURT AUTO BOD	1865 NATIONAL	NNW 1/8 - 1/4 (0.179 mi.)	Q93	594
Database: LUST REG 9, Date of Government Version: 03/01/2001				
Closed Date: 2/12/88				
Status: Case Closed				
Case Number: 9UT851				
D'ARCH ENTERPRISES	1879 LOGAN AVE	NNW 1/8 - 1/4 (0.196 mi.)	R125	745
Database: LUST REG 9, Date of Government Version: 03/01/2001				
Closed Date: 12/24/87				
Status: Case Closed				
Case Number: 9UT789				
SAN DIEGO MUSEUM OF	2286 MAIN ST	SE 1/8 - 1/4 (0.216 mi.)	V147	867
Database: LUST REG 9, Date of Government Version: 03/01/2001				
Database: LUST, Date of Government Version: 06/10/2019				
Status: Completed - Case Closed				
Closed Date: 5/27/88				
Status: Case Closed				
Global Id: T0607303125				
Case Number: 9UT880				
LUIS COMANJA AUTO SE	2295 NATIONAL AV	ESE 1/4 - 1/2 (0.251 mi.)	176	1076
Database: LUST, Date of Government Version: 06/10/2019				
Status: Completed - Case Closed				
Global Id: T10000002993				
ROGELIO GARAGES	1792 NATIONAL AVE	NNW 1/4 - 1/2 (0.281 mi.)	AE183	1097
Database: LUST REG 9, Date of Government Version: 03/01/2001				
Closed Date: 9/12/89				
Status: Case Closed				
Case Number: 9UT554				
THE DIESEL CENTER	1792 NATIONAL	NNW 1/4 - 1/2 (0.281 mi.)	AE184	1099
Database: LUST, Date of Government Version: 06/10/2019				
Status: Completed - Case Closed				

EXECUTIVE SUMMARY

Global Id: T0607302843				
INTERSTATE BRANDS CO	1955 JULIAN AVE	NNE 1/4 - 1/2 (0.284 mi.)	AG190	1140
Database: LUST, Date of Government Version: 06/10/2019				
Status: Completed - Case Closed				
Status: Post remedial action monitoring				
Global Id: T0607300968				
Case Number: 9UT220				
INTERSTATE BRANDS CO	1955 JULIAN AVE	NNE 1/4 - 1/2 (0.284 mi.)	AG191	1144
Database: LUST REG 9, Date of Government Version: 03/01/2001				
TROPIC ICE CREAM	1776 NATIONAL AVE	NNW 1/4 - 1/2 (0.298 mi.)	AE195	1320
Database: LUST REG 9, Date of Government Version: 03/01/2001				
Closed Date: 6/18/96				
Status: Case Closed				
Case Number: 9UT1822				
TROPIC ICE CREAM	1776 NATIONAL	NNW 1/4 - 1/2 (0.298 mi.)	AE197	1323
Database: LUST, Date of Government Version: 06/10/2019				
Status: Completed - Case Closed				
Global Id: T0607300611				
SAN DIEGO EXPRESS	2635 LOGON ST	ESE 1/4 - 1/2 (0.312 mi.)	AJ203	1352
Database: LUST, Date of Government Version: 06/10/2019				
Status: Completed - Case Closed				
Global Id: T0607303177				
SAN DIEGO EXPRESS IN	2635 LOGAN AVE	ESE 1/4 - 1/2 (0.312 mi.)	AJ204	1356
Database: LUST REG 9, Date of Government Version: 03/01/2001				
Closed Date: 12/21/89				
Status: Case Closed				
Case Number: 9UT941				
SAN DIEGO SAW AND KN	1765 LOGAN AVE	NNW 1/4 - 1/2 (0.313 mi.)	AE205	1358
Database: LUST REG 9, Date of Government Version: 03/01/2001				
Database: LUST, Date of Government Version: 06/10/2019				
Status: Completed - Case Closed				
Closed Date: 4/14/00				
Status: Case Closed				
Global Id: T0607302583				
Case Number: 9UT3820				
ABC CONSTRUCTION CO	2665 NATIONAL AVENUE	ESE 1/4 - 1/2 (0.372 mi.)	214	1464
Database: LUST REG 9, Date of Government Version: 03/01/2001				
Database: LUST, Date of Government Version: 06/10/2019				
Status: Completed - Case Closed				
Status: Preliminary site assessment underway				
Global Id: T0607300927				
Case Number: 9UT2158				
SDUSD - MAINTENANCE	1826 IRVING AV	N 1/4 - 1/2 (0.431 mi.)	AO223	1506
Database: LUST, Date of Government Version: 06/10/2019				
Status: Completed - Case Closed				
Global Id: T0607302301				
Global Id: T0607302739				
SDUSD MAINTENANCE	1826 IRVING AVE	N 1/4 - 1/2 (0.431 mi.)	AO224	1519
Database: LUST REG 9, Date of Government Version: 03/01/2001				
Status: Preliminary site assessment underway				
Case Number: 9UT3532				
SAN DIEGO CITY SCHOO	1826 IRVINE AVE	N 1/4 - 1/2 (0.456 mi.)	AO235	1576
Database: LUST REG 9, Date of Government Version: 03/01/2001				

EXECUTIVE SUMMARY

Status: Preliminary site assessment underway
Case Number: 9UT432

FIRST CHOICE	24 21ST ST	N 1/4 - 1/2 (0.474 mi.)	239	1582
Database: LUST REG 9, Date of Government Version: 03/01/2001				
Database: LUST, Date of Government Version: 06/10/2019				
Status: Completed - Case Closed				
Closed Date: 11/27/90				
Status: Case Closed				
Global Id: T0607300313				
Case Number: 9UT1492				

<u>Lower Elevation</u>	<u>Address</u>	<u>Direction / Distance</u>	<u>Map ID</u>	<u>Page</u>
P&L KNEPP TRUCKING	2001 MAIN ST	WSW 0 - 1/8 (0.020 mi.)	B15	62
Database: LUST REG 9, Date of Government Version: 03/01/2001				
Database: LUST, Date of Government Version: 06/10/2019				
Status: Completed - Case Closed				
Closed Date: 6/16/94				
Status: Case Closed				
Global Id: T0607303107				
Case Number: 9UT862				
A.O. REED	1990 MAIN ST	WNW 0 - 1/8 (0.032 mi.)	D20	82
Database: LUST REG 9, Date of Government Version: 03/01/2001				
Closed Date: 1/1/89				
Status: Case Closed				
Case Number: 9UT1106				
A O REED	1990 MAIN ST	WNW 0 - 1/8 (0.032 mi.)	D21	83
Database: LUST, Date of Government Version: 06/10/2019				
Status: Completed - Case Closed				
Global Id: T0607300114				
TANK #801 & #802 *	2141 MAIN ST	SSE 0 - 1/8 (0.048 mi.)	E26	102
Database: LUST REG 9, Date of Government Version: 03/01/2001				
Database: LUST, Date of Government Version: 06/10/2019				
Status: Completed - Case Closed				
Closed Date: 4/29/93				
Status: Case Closed				
Global Id: T0607302745				
Case Number: 9UT439				
SANTA FE RAILWAY	1342 CROSBY ST	WNW 1/8 - 1/4 (0.140 mi.)	H78	546
Database: LUST REG 9, Date of Government Version: 03/01/2001				
Status: Remedial action (cleanup) Underway				
Case Number: 9UT2495				
TUNA CLIPPER MARINE	1444 CROSBY STREET	W 1/8 - 1/4 (0.144 mi.)	N79	548
Database: LUST REG 9, Date of Government Version: 03/01/2001				
SILVERGATE POWER PLA	1348 SAMPSON ST	SSE 1/8 - 1/4 (0.164 mi.)	P89	568
Database: LUST REG 9, Date of Government Version: 03/01/2001				
Database: LUST, Date of Government Version: 06/10/2019				
Status: Open - Assessment & Interim Remedial Action				
Status: Completed - Case Closed				
Closed Date: 2/12/88				
Status: Case Closed				
Global Id: T06019761425				

EXECUTIVE SUMMARY

Global Id: T0607302743				
Case Number: 9UT437				
RESTAURANT DEPOT	1335 CESAR E CHAVEZ	W 1/8 - 1/4 (0.181 mi.)	S96	612
Database: LUST, Date of Government Version: 06/10/2019				
Status: Completed - Case Closed				
Global Id: T10000002783				
CONTINENTAL OF SAN D	1995 BAY FRONT	SSW 1/8 - 1/4 (0.190 mi.)	T112	658
Database: LUST REG 9, Date of Government Version: 03/01/2001				
Closed Date: 5/25/89				
Closed Date: 2/24/97				
Status: Preliminary site assessment underway				
Status: Case Closed				
Case Number: 9UT138				
Case Number: 9UT2467				
Case Number: 9UT2996				
BURLINGTON NORTHERN	1340 CESAR CHAVEZ PA	W 1/8 - 1/4 (0.192 mi.)	N116	717
Database: LUST, Date of Government Version: 06/10/2019				
Status: Completed - Case Closed				
Global Id: T0607300700				
BURLINGTON NTHRN&SAN	1342 CROSBY ST	W 1/8 - 1/4 (0.195 mi.)	S123	741
Database: LUST, Date of Government Version: 06/10/2019				
Status: Completed - Case Closed				
Global Id: T0607301247				
SANTA FE INTERMODAL	1342 CROSBY ST	W 1/8 - 1/4 (0.201 mi.)	131	769
Database: LUST REG 9, Date of Government Version: 03/01/2001				
Status: Remedial action (cleanup) Underway				
Case Number: 9UT1920				
SOUTHWEST MARINE	FOOT OF SAMPSON ST	SSW 1/8 - 1/4 (0.206 mi.)	W139	792
Database: LUST REG 9, Date of Government Version: 03/01/2001				
Closed Date: 7/13/98				
Status: Case Closed				
Case Number: 9UT3470				
ARCO GAS TERMINAL	2295 HARBOR DR E	SSE 1/8 - 1/4 (0.228 mi.)	AA159	911
Database: LUST REG 9, Date of Government Version: 03/01/2001				
Status: Preliminary site assessment workplan submitted				
Case Number: 9UT3986				
ARCO SAN DIEGO TERMI	2295 HARBOR DR E	SSE 1/8 - 1/4 (0.228 mi.)	AA163	956
Database: LUST REG 9, Date of Government Version: 03/01/2001				
Database: LUST, Date of Government Version: 06/10/2019				
Status: Open - Remediation				
Status: Completed - Case Closed				
Closed Date: 4/20/87				
Status: Preliminary site assessment underway				
Status: Case Closed				
Global Id: T0607301799				
Global Id: T0607399202				
Global Id: T0607301045				
Global Id: T0607301975				
Case Number: 9UT19				
Case Number: 9UT2279				
Case Number: 9UT3218				
ARCO TERMINAL	2295 HARBOR DR E	SSE 1/8 - 1/4 (0.228 mi.)	AA165	1040
Database: LUST REG 9, Date of Government Version: 03/01/2001				

EXECUTIVE SUMMARY

Status: Preliminary site assessment underway

Case Number: 9UT3030

CHEVRON USA INC EMBA	1820 N HARBOR DR	WNW 1/8 - 1/4 (0.233 mi.)	172	1052
Database: LUST REG 9, Date of Government Version: 03/01/2001				
Closed Date: 9/11/95				
Status: Case Closed				
Case Number: 9UT2073				
SAN DIEGO EXPRESS IN	2304 MAIN ST	SE 1/4 - 1/2 (0.268 mi.)	AC178	1085
Database: LUST REG 9, Date of Government Version: 03/01/2001				
Database: LUST, Date of Government Version: 06/10/2019				
Status: Completed - Case Closed				
Closed Date: 6/20/96				
Status: Case Closed				
Global Id: T0607300899				
Case Number: 9UT2130				
TUNA CLIPPER MARINE	1444 CROSBY ST	WSW 1/4 - 1/2 (0.280 mi.)	182	1094
Database: LUST, Date of Government Version: 06/10/2019				
Status: Completed - Case Closed				
Closed Date: 3/3/97				
Status: Case Closed				
Global Id: T0607301052				
Case Number: 9UT2286				
HARBOR BOAT AND TUG	2145 BELT ST	S 1/4 - 1/2 (0.281 mi.)	AF185	1104
Database: LUST, Date of Government Version: 06/10/2019				
Status: Completed - Case Closed				
Global Id: T0607301188				
Global Id: T0607301155				
KELCO	2145 BELT ST E	S 1/4 - 1/2 (0.281 mi.)	AF189	1131
Database: LUST REG 9, Date of Government Version: 03/01/2001				
Closed Date: 9/28/88				
Status: Case Closed				
Case Number: 9UT239				
Case Number: 9UT2423				
SHIPYARD SEDIMENT SI	2205 EAST BELT STREE	S 1/4 - 1/2 (0.292 mi.)	AF194	1150
Database: LUST, Date of Government Version: 06/10/2019				
Status: Completed - Case Closed				
Global Id: T0607302234				
CHEVRON USA INC.	2351 E HARBOR DR	SSE 1/4 - 1/2 (0.301 mi.)	AI198	1329
Database: LUST, Date of Government Version: 06/10/2019				
Status: Open - Remediation				
Global Id: T0607300019				
YOUNG'S MARKET COMPA	1709 MAIN ST S	WNW 1/4 - 1/2 (0.316 mi.)	AD206	1366
Database: LUST REG 9, Date of Government Version: 03/01/2001				
Closed Date: 12/7/92				
Status: Case Closed				
Case Number: 9UT2298				
YOUNGS MARKET CO	1709 MAIN ST	WNW 1/4 - 1/2 (0.316 mi.)	AD207	1367
Database: LUST, Date of Government Version: 06/10/2019				
Status: Completed - Case Closed				
Global Id: T0607301065				
CHEVRON SERVICE STAT	2351 HARBOR DR E	SSE 1/4 - 1/2 (0.320 mi.)	AI212	1445
Database: LUST REG 9, Date of Government Version: 03/01/2001				

EXECUTIVE SUMMARY

Status: Remediation Plan
Case Number: 9UT0015

PORT OF SAN DIEGO	1875 WATER ST	W 1/4 - 1/2 (0.405 mi.)	AM219	1495
Database: LUST REG 9, Date of Government Version: 03/01/2001				
Database: LUST, Date of Government Version: 06/10/2019				
Status: Completed - Case Closed				
Closed Date: 12/5/96				
Status: Case Closed				
Global Id: T0607303164				
Case Number: 9UT921				
PRO-LINE PAINTS COMP	2646 MAIN STREET	SE 1/4 - 1/2 (0.451 mi.)	AR231	1553
Database: LUST REG 9, Date of Government Version: 03/01/2001				
Database: LUST, Date of Government Version: 06/10/2019				
Status: Completed - Case Closed				
Closed Date: 5/28/97				
Status: Case Closed				
Global Id: T0607302716				
Case Number: 9UT401				
HUGHES ATTORNEY SERV	1643 LOGAN	NNW 1/4 - 1/2 (0.457 mi.)	AP236	1578
Database: LUST, Date of Government Version: 06/10/2019				
Status: Completed - Case Closed				
Global Id: T0607302174				
HUGHES ATTORNEY SERV	1643 LOGAN AVE	NNW 1/4 - 1/2 (0.457 mi.)	AP238	1581
Database: LUST REG 9, Date of Government Version: 03/01/2001				
Closed Date: 6/20/97				
Status: Case Closed				
Case Number: 9UT3411				
ACTION CLEANING	1604 NEWTON	NW 1/4 - 1/2 (0.488 mi.)	AQ241	1595
Database: LUST, Date of Government Version: 06/10/2019				
Status: Completed - Case Closed				
Global Id: T0607302637				
ACTION CLEANING	1604 NEWTON AVE	NW 1/4 - 1/2 (0.488 mi.)	AQ242	1600
Database: LUST REG 9, Date of Government Version: 03/01/2001				
Status: Preliminary site assessment workplan submitted				
Case Number: 9UT3877				
CENTRAL MEAT & PROVI	1603 NATIONAL AVE	NW 1/4 - 1/2 (0.491 mi.)	AQ243	1601
Database: LUST REG 9, Date of Government Version: 03/01/2001				
Database: LUST, Date of Government Version: 06/10/2019				
Status: Completed - Case Closed				
Global Id: T0607399070				

CA SAN DIEGO CO. SAM: The listing contains all underground tank release cases and projects pertaining to properties contaminated with hazardous substances that are actively under review by the Site Assessment and Mitigation Program.

A review of the CA SAN DIEGO CO. SAM list, as provided by EDR, and dated 03/23/2010 has revealed that there are 53 CA SAN DIEGO CO. SAM sites within approximately 0.5 miles of the target property.

<u>Equal/Higher Elevation</u>	<u>Address</u>	<u>Direction / Distance</u>	<u>Map ID</u>	<u>Page</u>
JOHNSON TRUCK REPAIR	1931 NEWTON AV	0 - 1/8 (0.000 mi.)	A3	11

EXECUTIVE SUMMARY

Case Number: H04173-001 Facility Status: Preliminary Assessment				
MAAC PROJECT, SDG&E Case Number: H32282-001 Facility Status: Closed Case	2043 NEWTON	0 - 1/8 (0.000 mi.)	A7	26
CARLSON & BEAULOYE M Case Number: H08980-001 Facility Status: Closed Case	2141 NEWTON AVE	ESE 0 - 1/8 (0.052 mi.)	C27	114
AMERICAN KELP Case Number: H01225-001 Case Number: H01225-002 Facility Status: Remedial Investigation Facility Status: Closed Case	2190 MAIN ST	SE 0 - 1/8 (0.091 mi.)	E48	223
CALIFORNIA METAL FOR Case Number: H00629-001 Facility Status: Closed Case	2183 NATIONAL AV	E 1/8 - 1/4 (0.135 mi.)	K73	527
BILL ALLEN/ ELMER'S Case Number: H10432-001 Case Number: H10432-002 Facility Status: Preliminary Assessment Facility Status: Closed Case	1902 NATIONAL AVE	N 1/8 - 1/4 (0.135 mi.)	L75	533
PRAXAIR Case Number: 102702-001 Facility Status: Closed Case	2205 NEWTON AV	ESE 1/8 - 1/4 (0.152 mi.)	K81	552
SDCTY-FIRE STATION # Case Number: H21195-001 Facility Status: Closed Case	944 CROSBY ST	NNW 1/8 - 1/4 (0.165 mi.)	L90	588
URBAN CORPS OF SAN D Case Number: H05615-001 Facility Status: Closed Case	1864 NATIONAL AV	NNW 1/8 - 1/4 (0.194 mi.)	Q122	739
MOBIL SERVICE STATIO Case Number: H12222-001 Facility Status: Closed Case	1879 LOGAN	NNW 1/8 - 1/4 (0.196 mi.)	R127	749
SOUTHWEST MARINE Case Number: H23569-001 Facility Status: Closed Case	2286 MAIN ST	SE 1/8 - 1/4 (0.216 mi.)	V146	866
SAN DIEGO MUSEUM OF Case Number: H15420-001 Case Number: H15420-002 Facility Status: Closed Case	2286 MAIN ST	SE 1/8 - 1/4 (0.216 mi.)	V147	867
LOGAN HEIGHTS FAMILY Case Number: H14412-001 Facility Status: Closed Case	1809 NATIONAL AV	NW 1/8 - 1/4 (0.235 mi.)	AB174	1056
AUGUST'S FOUNDRY Case Number: H29840-002 Case Number: H29840-001 Facility Status: Closed Case	2320 NEWTON AVENUE	ESE 1/4 - 1/2 (0.276 mi.)	Z180	1088
THE DIESEL CENTER Case Number: H03488-001 Facility Status: Closed Case	1792 NATIONAL	NNW 1/4 - 1/2 (0.281 mi.)	AE184	1099
INTERSTATE BRANDS CO	1955 JULIAN AVE	NNE 1/4 - 1/2 (0.284 mi.)	AG191	1144

EXECUTIVE SUMMARY

Case Number: H21210-001 Facility Status: Closed Case				
FORDS & FOREIGN AUTO Case Number: H16521-001 Facility Status: Closed Case	2335 NEWTON AV	SE 1/4 - 1/2 (0.287 mi.)	AH192	1148
TROPIC ICE CREAM Case Number: H03524-001 Facility Status: Closed Case	1776 NATIONAL	NNW 1/4 - 1/2 (0.298 mi.)	AE197	1323
SAN DIEGO EXPRESS Case Number: H05002-001 Facility Status: Closed Case	2635 LOGON ST	ESE 1/4 - 1/2 (0.312 mi.)	AJ203	1352
SAN DIEGO SAW AND KN Case Number: H00515-001 Case Number: H00515-002 Facility Status: Closed Case	1765 LOGAN AVE	NNW 1/4 - 1/2 (0.313 mi.)	AE205	1358
MEDLAND CONTROLS INC Case Number: H35400-001 Facility Status: Closed Case	2393 NEWTON AV	SE 1/4 - 1/2 (0.316 mi.)	AH208	1370
ABC CONSTRUCTION CO Case Number: H05600-001 Case Number: H05600-002 Facility Status: Closed Case	2665 NATIONAL AVENUE	ESE 1/4 - 1/2 (0.372 mi.)	214	1464
SAN DIEGO HOUSING CO Case Number: H29927-002 Facility Status: Remedial Investigation	2650 BOSTON AV	ESE 1/4 - 1/2 (0.414 mi.)	AN220	1500
SDUSD - MAINTENANCE Case Number: H01530-001 Case Number: H01530-002 Case Number: H01530-003 Case Number: H01530-004 Facility Status: Preliminary Assessment Facility Status: Closed Case	1826 IRVING AV	N 1/4 - 1/2 (0.431 mi.)	AO223	1506
FIRST CHOICE Case Number: H29231-001 Facility Status: Closed Case	24 21ST ST	N 1/4 - 1/2 (0.474 mi.)	239	1582
Lower Elevation	Address	Direction / Distance	Map ID	Page
P&L KNEPP TRUCKING Case Number: H21282-001 Facility Status: Closed Case	2001 MAIN ST	WSW 0 - 1/8 (0.020 mi.)	B15	62
A O REED Case Number: H00841-001 Facility Status: Closed Case	1990 MAIN ST	WNW 0 - 1/8 (0.032 mi.)	D21	83
TANK #801 & #802 * Case Number: H15419-001 Facility Status: Closed Case	2141 MAIN ST	SSE 0 - 1/8 (0.048 mi.)	E26	102
MERCADO COMMERCIAL C Case Number: H36157-001 Facility Status: Closed Case	1920 MAIN ST	WNW 0 - 1/8 (0.079 mi.)	D37	175
FORMER NATIONAL PUMP	1901 MAIN ST	WNW 0 - 1/8 (0.091 mi.)	H43	183

EXECUTIVE SUMMARY

Case Number: H11046-001 Facility Status: Closed Case				
A.E.P. CORP.	1901 MAIN ST	WNW 0 - 1/8 (0.091 mi.)	H44	183
Case Number: H11046-002 Facility Status: Preliminary Assessment				
KELCO	2025 HARBOR DR	SW 0 - 1/8 (0.091 mi.)	I55	308
Case Number: H38979-001 Case Number: H38979-002 Case Number: H38979-003 Facility Status: Closed Case				
SILVERGATE POWER PLA	1348 SAMPSON ST	SSE 1/8 - 1/4 (0.164 mi.)	P89	568
Case Number: H13942-001 Case Number: H13942-002 Case Number: H13942-003 Facility Status: Preliminary Assessment Facility Status: Closed Case				
CONTINENTAL OF SAN D	1995 BAY FRONT	SSW 1/8 - 1/4 (0.190 mi.)	T112	658
Case Number: H02857-001 Facility Status: Leak Being Confirmed				
SOUTHWEST MARINE	0 MAIN ST	SE 1/8 - 1/4 (0.201 mi.)	V132	775
Case Number: H22821-001 Facility Status: Closed Case				
ARCO SAN DIEGO TERMI	2295 HARBOR DR E	SSE 1/8 - 1/4 (0.228 mi.)	AA163	956
Case Number: H02375-001 Case Number: H02375-002 Case Number: H02375-003 Case Number: H02375-004 Case Number: H02375-005 Facility Status: Remedial Action (Clean-Up) Facility Status: Closed Case				
SAN DIEGO EXPRESS IN	2304 MAIN ST	SE 1/4 - 1/2 (0.268 mi.)	AC177	1080
Case Number: H15812-001 Facility Status: Closed Case				
TUNA CLIPPER MARINE	1444 CROSBY ST	WSW 1/4 - 1/2 (0.280 mi.)	182	1094
Case Number: H05633-001 Case Number: H05633-002 Facility Status: Closed Case				
CNRSW PORT OPS BROW	2145 E BELT ST	S 1/4 - 1/2 (0.281 mi.)	AF188	1119
Case Number: H02377-001 Case Number: H02377-002 Case Number: H02377-003 Case Number: H02377-004 Case Number: H02377-005 <i>*Additional key fields are available in the Map Findings section</i> Facility Status: Preliminary Assessment Facility Status: Closed Case				
FRASER'S BOILER SERV	1746 NEWTON AV	NW 1/4 - 1/2 (0.308 mi.)	201	1341
Case Number: H16508-001 Facility Status: Closed Case				
YOUNGS MARKET CO	1709 MAIN ST	WNW 1/4 - 1/2 (0.316 mi.)	AD207	1367
Case Number: H15795-001				

EXECUTIVE SUMMARY

Facility Status: Closed Case				
DORMANS TIRE CO	2385 MAIN ST	SE 1/4 - 1/2 (0.319 mi.)	AC209	1373
Case Number: H15421-001				
Facility Status: Closed Case				
CHEVRON USA INC.	2351 E HARBOR DR	SSE 1/4 - 1/2 (0.320 mi.)	AI210	1375
Case Number: H03791-001				
Case Number: H03791-002				
Case Number: H03791-003				
Facility Status: Preliminary Assessment				
Facility Status: Remedial Investigation				
Facility Status: Closed Case				
CHEVRON USA INC.	2351 HARBOR DR	SSE 1/4 - 1/2 (0.320 mi.)	AI211	1444
Case Number: H03791-004				
Facility Status: Closed Case				
SOUTHWEST MARINE INC	1427 W SAMPSON ST	S 1/4 - 1/2 (0.376 mi.)	216	1493
Case Number: H09689-003				
Facility Status: Remedial Investigation				
SUPER WELDING OF SO.	1702 NATIONAL AV	NW 1/4 - 1/2 (0.380 mi.)	AL218	1494
Case Number: H16472-001				
Facility Status: Closed Case				
PORT OF SAN DIEGO	1875 WATER ST	W 1/4 - 1/2 (0.405 mi.)	AM219	1495
Case Number: H24706-001				
Case Number: H24706-002				
Facility Status: Preliminary Assessment				
Facility Status: Closed Case				
FREIGHT HANDLERS INC	1790 WATER ST	W 1/4 - 1/2 (0.429 mi.)	AM222	1504
Case Number: H25935-002				
Case Number: H25935-001				
Facility Status: Closed Case				
CENTER CITY TOWING	1668 NATIONAL AV	NW 1/4 - 1/2 (0.442 mi.)	AP227	1531
Case Number: H01553-002				
Case Number: H01553-001				
Facility Status: Closed Case				
PRO-LINE PAINTS COMP	2646 MAIN STREET	SE 1/4 - 1/2 (0.451 mi.)	AR231	1553
Case Number: H00536-001				
Facility Status: Closed Case				
HUGHES ATTORNEY SERV	1643 LOGAN AV	NNW 1/4 - 1/2 (0.457 mi.)	AP237	1581
Case Number: H21201-001				
Facility Status: Closed Case				
ACTION CLEANING	1604 NEWTON	NW 1/4 - 1/2 (0.488 mi.)	AQ241	1595
Case Number: H16506-001				
Facility Status: Closed Case				
CENTRAL MEAT & PROVI	1603 NATIONAL AVE	NW 1/4 - 1/2 (0.491 mi.)	AQ243	1601
Case Number: H21206-001				
Facility Status: Closed Case				

EXECUTIVE SUMMARY

CA CPS-SLIC: Cleanup Program Sites (CPS; also known as Site Cleanups [SC] and formerly known as Spills, Leaks, Investigations, and Cleanups [SLIC] sites) included in GeoTracker. GeoTracker is the Water Boards data management system for sites that impact, or have the potential to impact, water quality in California, with emphasis on groundwater.

A review of the CA CPS-SLIC list, as provided by EDR, has revealed that there are 52 CA CPS-SLIC sites within approximately 0.5 miles of the target property.

<u>Equal/Higher Elevation</u>	<u>Address</u>	<u>Direction / Distance</u>	<u>Map ID</u>	<u>Page</u>
JOHNSON TRUCK REPAIR Database: CPS-SLIC, Date of Government Version: 06/10/2019 Facility Status: Completed - Case Closed Global Id: T0608164552	1931 NEWTON AV	0 - 1/8 (0.000 mi.)	A3	11
2109 NEWTON AVE Database: CPS-SLIC, Date of Government Version: 06/10/2019 Facility Status: Completed - Case Closed Global Id: T10000010428	2109 NEWTON AVE	ESE 0 - 1/8 (0.025 mi.)	C18	79
CARLSON & BEAULOYE M Database: CPS-SLIC, Date of Government Version: 06/10/2019 Facility Status: Open - Active Global Id: T10000011857	2141 NEWTON AVE	ESE 0 - 1/8 (0.052 mi.)	C27	114
SEE CASE H39637-002 Database: CPS-SLIC, Date of Government Version: 06/10/2019 Facility Status: Completed - Case Closed Global Id: T0607399805	NONE NATIONAL AVENUE	NW 0 - 1/8 (0.091 mi.)	G51	231
FHCSD PARKING LOT Database: CPS-SLIC, Date of Government Version: 06/10/2019 Facility Status: Completed - Case Closed Global Id: T10000007346	2134-2142 NATIONAL A	E 0 - 1/8 (0.105 mi.)	J61	511
SAMPSON STREET SITE Database: CPS-SLIC, Date of Government Version: 06/10/2019 Facility Status: Open - Inactive Global Id: T10000012577	SAMPSON STREET	SE 1/8 - 1/4 (0.128 mi.)	M67	516
FAMILY HEALTH CENTER Database: CPS-SLIC, Date of Government Version: 06/10/2019 Facility Status: Completed - Case Closed Global Id: T10000008496	2181 NATIONAL AVENUE	ESE 1/8 - 1/4 (0.129 mi.)	K69	521
CROSBY ST CORRIDOR Database: CPS-SLIC, Date of Government Version: 06/10/2019 Facility Status: Completed - Case Closed Global Id: T0608151971	NONE CROSBY ST	NNW 1/8 - 1/4 (0.130 mi.)	L70	522
SOUTHWEST COACHES IN Database: CPS-SLIC, Date of Government Version: 06/10/2019 Facility Status: Completed - Case Closed Global Id: SLT19709625	1902 NATIONAL AVENUE	N 1/8 - 1/4 (0.135 mi.)	L77	538
CITY OF S.D. FIRE ST Database: CPS-SLIC, Date of Government Version: 06/10/2019 Facility Status: Completed - Case Closed Global Id: T0608146218	944 CROSBY ST	N 1/8 - 1/4 (0.166 mi.)	L91	589
WORKSHOP LOFTS Database: CPS-SLIC, Date of Government Version: 06/10/2019 Facility Status: Open - Site Assessment	2142 LOGAN AVENUE	ENE 1/8 - 1/4 (0.168 mi.)	92	593

EXECUTIVE SUMMARY

Global Id: T10000010160

URBAN CORPS OF SAN D	1864 NATIONAL AV	NNW 1/8 - 1/4 (0.194 mi.)	Q122	739
Database: CPS-SLIC, Date of Government Version: 06/10/2019				
Facility Status: Completed - Case Closed				
Global Id: T0607303098				
MOBIL SERVICE STATIO	1879 LOGAN	NNW 1/8 - 1/4 (0.196 mi.)	R127	749
Database: CPS-SLIC, Date of Government Version: 06/10/2019				
Facility Status: Completed - Case Closed				
Global Id: T0607303041				
SAN DIEGO MUSEUM OF	2286 MAIN ST	SE 1/8 - 1/4 (0.216 mi.)	V147	867
Database: CPS-SLIC, Date of Government Version: 06/10/2019				
Facility Status: Completed - Case Closed				
Global Id: T0608125152				
Global Id: T0608195257				
LOGAN HEIGHTS FAMILY	1809 NATIONAL AV	NW 1/8 - 1/4 (0.235 mi.)	AB174	1056
Database: CPS-SLIC, Date of Government Version: 06/10/2019				
Facility Status: Completed - Case Closed				
Global Id: T0608106734				
OFL 2292 LLC	2292 NATIONAL AVENUE	ESE 1/4 - 1/2 (0.251 mi.)	U175	1072
Database: CPS-SLIC, Date of Government Version: 06/10/2019				
Facility Status: Open - Active				
Global Id: T10000012944				
AUGUST'S FOUNDRY	2320 NEWTON AVENUE	ESE 1/4 - 1/2 (0.276 mi.)	Z180	1088
Database: CPS-SLIC, Date of Government Version: 06/10/2019				
Facility Status: Completed - Case Closed				
Global Id: T0608135393				
Global Id: T0608116918				
FORDS & FOREIGN AUTO	2335 NEWTON AV	SE 1/4 - 1/2 (0.287 mi.)	AH192	1148
Database: CPS-SLIC, Date of Government Version: 06/10/2019				
Facility Status: Completed - Case Closed				
Global Id: T0608185080				
THE FACTORY ROWHOMES	1776 NATIONAL AVENUE	NNW 1/4 - 1/2 (0.298 mi.)	AE196	1322
Database: CPS-SLIC, Date of Government Version: 06/10/2019				
Facility Status: Open - Site Assessment				
Global Id: T10000008826				
SAN DIEGO SAW AND KN	1765 LOGAN AVE	NNW 1/4 - 1/2 (0.313 mi.)	AE205	1358
Database: CPS-SLIC, Date of Government Version: 06/10/2019				
Facility Status: Completed - Case Closed				
Global Id: T06019767802				
MEDLAND CONTROLS INC	2393 NEWTON AV	SE 1/4 - 1/2 (0.316 mi.)	AH208	1370
Database: CPS-SLIC, Date of Government Version: 06/10/2019				
Facility Status: Completed - Case Closed				
Global Id: T0608131964				
ABC CONSTRUCTION CO	2665 NATIONAL AVENUE	ESE 1/4 - 1/2 (0.372 mi.)	214	1464
Database: CPS-SLIC, Date of Government Version: 06/10/2019				
Facility Status: Completed - Case Closed				
Global Id: T0608106750				
SAN DIEGO HOUSING CO	2650-52 BOSTON AV	ESE 1/4 - 1/2 (0.414 mi.)	AN221	1501
Database: CPS-SLIC, Date of Government Version: 06/10/2019				
Facility Status: Completed - Case Closed				
Global Id: T10000001536				

EXECUTIVE SUMMARY

Global Id: T0608113643

Global Id: T0608114591

SDUSD - MAINTENANCE	1826 IRVING AV	N 1/4 - 1/2 (0.431 mi.)	AO223	1506
Database: CPS-SLIC, Date of Government Version: 06/10/2019				
Facility Status: Completed - Case Closed				
Global Id: T1000000450				
Global Id: T0608149012				
COMM22 LOT 7	SW CORNER OF COMMERC	NNE 1/4 - 1/2 (0.453 mi.)	AS233	1574
Database: CPS-SLIC, Date of Government Version: 06/10/2019				
Facility Status: Completed - Case Closed				
Global Id: T10000008543				
COMM22	SW CORNER OF COMMERC	NNE 1/4 - 1/2 (0.455 mi.)	AS234	1576
Database: CPS-SLIC, Date of Government Version: 06/10/2019				
Facility Status: Open - Site Assessment				
Global Id: T10000010086				

<u>Lower Elevation</u>	<u>Address</u>	<u>Direction / Distance</u>	<u>Map ID</u>	<u>Page</u>
MERCADO DEL BARRIO	CESAR CHAVEZ PARKWAY	NW 0 - 1/8 (0.075 mi.)	G36	171
Database: CPS-SLIC, Date of Government Version: 06/10/2019				
Facility Status: Completed - Case Closed				
Global Id: T10000002609				
MERCADO COMMERCIAL C	1920 MAIN ST	WNW 0 - 1/8 (0.079 mi.)	D37	175
Database: CPS-SLIC, Date of Government Version: 06/10/2019				
Facility Status: Completed - Case Closed				
Global Id: T0608182788				
FUTURE CESAR CHAVEZ	1901 MAIN ST	WNW 0 - 1/8 (0.091 mi.)	H41	179
Database: CPS-SLIC, Date of Government Version: 06/10/2019				
Facility Status: Completed - Case Closed				
Global Id: T10000001604				
A.E.P. CORP.	1901 MAIN ST	WNW 0 - 1/8 (0.091 mi.)	H44	183
Database: CPS-SLIC, Date of Government Version: 06/10/2019				
Facility Status: Completed - Case Closed				
Global Id: T0608189862				
KELCO	2025 HARBOR DR	SW 0 - 1/8 (0.091 mi.)	I56	475
Database: CPS-SLIC, Date of Government Version: 06/10/2019				
Facility Status: Completed - Case Closed				
Global Id: T0608116327				
Global Id: SLT19724600				
Global Id: T0608121886				
SILVERGATE POWER PLA	1348 SAMPSON ST	SSE 1/8 - 1/4 (0.164 mi.)	P89	568
Database: CPS-SLIC, Date of Government Version: 06/10/2019				
Facility Status: Open - Site Assessment				
Global Id: SLT19730585				
CONTINENTAL OF SAN D	1995 BAY FRONT	SSW 1/8 - 1/4 (0.190 mi.)	T112	658
Database: CPS-SLIC, Date of Government Version: 06/10/2019				
Facility Status: Open - Site Assessment				
Global Id: T10000004954				
CONTINENTAL MARITIME	1995 BAY FRONT STREE	SSW 1/8 - 1/4 (0.190 mi.)	T114	700
Database: CPS-SLIC, Date of Government Version: 06/10/2019				
Facility Status: Completed - Case Closed				

EXECUTIVE SUMMARY

Global Id: T0608190985				
CONTINENTAL MARITIME	1995 BAY FRONT ST	SSW 1/8 - 1/4 (0.190 mi.)	T115	705
Database: CPS-SLIC, Date of Government Version: 06/10/2019				
Facility Status: Open - Site Assessment				
Global Id: T0608163896				
CROSBY ROAD AND HARB	1340-1344 CROSBY ROA	W 1/8 - 1/4 (0.200 mi.)	S130	769
Database: CPS-SLIC, Date of Government Version: 06/10/2019				
Facility Status: Open - Inactive				
Global Id: T10000010427				
SANTA FE INTERMODAL	1342 CROSBY ST	W 1/8 - 1/4 (0.201 mi.)	131	769
Database: CPS-SLIC, Date of Government Version: 06/10/2019				
Facility Status: Completed - Case Closed				
Global Id: T0608114213				
ARCO SAN DIEGO TERMI	2295 HARBOR DR E	SSE 1/8 - 1/4 (0.228 mi.)	AA163	956
Database: CPS-SLIC, Date of Government Version: 06/10/2019				
Facility Status: Completed - Case Closed				
Global Id: T0608130078				
TENTH AVENUE MARINE	1444 CESAR E. CHAVEZ	W 1/8 - 1/4 (0.229 mi.)	S169	1045
Database: CPS-SLIC, Date of Government Version: 06/10/2019				
Facility Status: Open - Site Assessment				
Global Id: T10000008858				
TUNA CLIPPER MARINE	1444 CROSBY ST	WSW 1/4 - 1/2 (0.280 mi.)	182	1094
Database: CPS-SLIC, Date of Government Version: 06/10/2019				
Facility Status: Completed - Case Closed				
Global Id: T0608178516				
HARBOR BOAT AND TUG	2145 BELT ST	S 1/4 - 1/2 (0.281 mi.)	AF185	1104
Database: CPS-SLIC, Date of Government Version: 06/10/2019				
Facility Status: Completed - Case Closed				
Global Id: T0608138779				
Global Id: T0608119278				
Global Id: T0608126802				
Global Id: T0608151729				
Global Id: T0608179993				
<i>*Additional key fields are available in the Map Findings section</i>				
SDG&E AND BAE SYSTEM	2145 EAST BELT STREE	S 1/4 - 1/2 (0.281 mi.)	AF186	1117
Database: CPS-SLIC, Date of Government Version: 06/10/2019				
Facility Status: Open - Site Assessment				
Global Id: T10000008866				
SHIPYARD SEDIMENT SI	2205 EAST BELT STREE	S 1/4 - 1/2 (0.292 mi.)	AF194	1150
Database: CPS-SLIC, Date of Government Version: 06/10/2019				
Facility Status: Completed - Case Closed				
Global Id: T0608142390				
Global Id: SL607392738				
CHEVRON USA INC.	2351 E HARBOR DR	SSE 1/4 - 1/2 (0.301 mi.)	AI198	1329
Database: CPS-SLIC, Date of Government Version: 06/10/2019				
Facility Status: Completed - Case Closed				
Facility Status: Open - Site Assessment				
Global Id: T0608145563				
Global Id: T0608117151				
CHEVRON PIPELINE RUP	BELT STREET	SSE 1/4 - 1/2 (0.303 mi.)	200	1340
Database: CPS-SLIC, Date of Government Version: 06/10/2019				

EXECUTIVE SUMMARY

Facility Status: Completed - Case Closed
Global Id: SL0607379122

FRASER'S BOILER SERV	1746 NEWTON AV	NW 1/4 - 1/2 (0.308 mi.)	201	1341
Database: CPS-SLIC, Date of Government Version: 06/10/2019				
Facility Status: Completed - Case Closed				
Global Id: T0608138959				
DORMANS TIRE CO	2385 MAIN ST	SE 1/4 - 1/2 (0.319 mi.)	AC209	1373
Database: CPS-SLIC, Date of Government Version: 06/10/2019				
Facility Status: Completed - Case Closed				
Global Id: T0608177867				
MINI TRUCK & CARS	1700 NEWTON AVENUE A	NW 1/4 - 1/2 (0.366 mi.)	AK213	1448
Database: CPS-SLIC, Date of Government Version: 06/10/2019				
Facility Status: Completed - Case Closed				
Global Id: T10000007747				
SUPER WELDING OF SO.	1702 NATIONAL AV	NW 1/4 - 1/2 (0.380 mi.)	AL218	1494
Database: CPS-SLIC, Date of Government Version: 06/10/2019				
Facility Status: Completed - Case Closed				
Global Id: T06019741983				
PORT OF SAN DIEGO	1875 WATER ST	W 1/4 - 1/2 (0.405 mi.)	AM219	1495
Database: CPS-SLIC, Date of Government Version: 06/10/2019				
Facility Status: Completed - Case Closed				
Global Id: T0608133034				
FREIGHT HANDLERS INC	1790 WATER ST	W 1/4 - 1/2 (0.429 mi.)	AM222	1504
Database: CPS-SLIC, Date of Government Version: 06/10/2019				
Facility Status: Completed - Case Closed				
Global Id: T0608195545				
Global Id: T0608125302				
CENTER CITY TOWING	1668 NATIONAL AV	NW 1/4 - 1/2 (0.442 mi.)	AP227	1531
Database: CPS-SLIC, Date of Government Version: 06/10/2019				
Facility Status: Completed - Case Closed				
Global Id: SLT19739268				

State and tribal registered storage tank lists

CA UST: The Underground Storage Tank database contains registered USTs. USTs are regulated under Subtitle I of the Resource Conservation and Recovery Act (RCRA). The data come from the State Water Resources Control Board's Hazardous Substance Storage Container Database.

A review of the CA UST list, as provided by EDR, has revealed that there are 2 CA UST sites within approximately 0.25 miles of the target property.

<u>Equal/Higher Elevation</u>	<u>Address</u>	<u>Direction / Distance</u>	<u>Map ID</u>	<u>Page</u>
SDCTY-FIRE STATION #	944 CROSBY ST	NNW 1/8 - 1/4 (0.165 mi.)	L90	588
Database: UST, Date of Government Version: 06/10/2019				
Facility Id: H21195				
<u>Lower Elevation</u>	<u>Address</u>	<u>Direction / Distance</u>	<u>Map ID</u>	<u>Page</u>
TESORO SAN DIEGO TER	2295 HARBOR DR	SSE 1/8 - 1/4 (0.228 mi.)	AA161	914
Database: UST, Date of Government Version: 06/10/2019				

EXECUTIVE SUMMARY

Facility Id: H02375

CA AST: A listing of aboveground storage tank petroleum storage tank locations.

A review of the CA AST list, as provided by EDR, has revealed that there are 8 CA AST sites within approximately 0.25 miles of the target property.

<u>Lower Elevation</u>	<u>Address</u>	<u>Direction / Distance</u>	<u>Map ID</u>	<u>Page</u>
NATIONAL PETROLEUM,I Database: AST, Date of Government Version: 07/06/2016	2005 MAIN ST	SW 0 - 1/8 (0.017 mi.)	B9	31
CALIFORNIA MARINE CL Database: AST, Date of Government Version: 07/06/2016	2049 MAIN STREET	S 0 - 1/8 (0.017 mi.)	B12	34
CP KELCO Database: AST, Date of Government Version: 07/06/2016		SW 0 - 1/8 (0.091 mi.)	I53	251
CONTINENTAL MARITIME Database: AST, Date of Government Version: 07/06/2016	1995 BAYFRONT ST	SSW 1/8 - 1/4 (0.190 mi.)	T102	638
CLARUS FLUID INTELLI Database: AST, Date of Government Version: 07/06/2016	1827 MAIN ST STE B	WNW 1/8 - 1/4 (0.193 mi.)	O117	723
BAE SYSTEMS MSD Database: AST, Date of Government Version: 07/06/2016	1401 SAMPSON ST	S 1/8 - 1/4 (0.213 mi.)	Y141	799
BAE SYSTEMS SAN DIEG Database: AST, Date of Government Version: 07/06/2016	1401 SAMPSON ST	S 1/8 - 1/4 (0.213 mi.)	Y142	800
TESORO SAN DIEGO TER Database: AST, Date of Government Version: 07/06/2016	2295 E HARBOR DR	SSE 1/8 - 1/4 (0.228 mi.)	AA157	910

ADDITIONAL ENVIRONMENTAL RECORDS

Local Brownfield lists

US BROWNFIELDS: The EPA's listing of Brownfields properties from the Cleanups in My Community program, which provides information on Brownfields properties for which information is reported back to EPA, as well as areas served by Brownfields grant programs.

A review of the US BROWNFIELDS list, as provided by EDR, and dated 06/03/2019 has revealed that there are 2 US BROWNFIELDS sites within approximately 0.5 miles of the target property.

<u>Equal/Higher Elevation</u>	<u>Address</u>	<u>Direction / Distance</u>	<u>Map ID</u>	<u>Page</u>
MASTER PLATING ACRES property ID: 12142	2109 NEWTON AVENUE	ESE 0 - 1/8 (0.025 mi.)	C16	68
BRIDGE HOUSING ACRES property ID: 133805	1826 IRVING AVENUE	N 1/4 - 1/2 (0.431 mi.)	AO225	1520

EXECUTIVE SUMMARY

Local Lists of Landfill / Solid Waste Disposal Sites

CA SWRCY: A listing of recycling facilities in California.

A review of the CA SWRCY list, as provided by EDR, and dated 06/11/2019 has revealed that there is 1 CA SWRCY site within approximately 0.5 miles of the target property.

<u>Equal/Higher Elevation</u>	<u>Address</u>	<u>Direction / Distance</u>	<u>Map ID</u>	<u>Page</u>
TIME RECYCLING Cert Id: RC264658.001	412 CESAR E CHAVEZ P	NNE 1/4 - 1/2 (0.477 mi.)	AS240	1585

Local Lists of Hazardous waste / Contaminated Sites

CA CERS HAZ WASTE: List of sites in the California Environmental Protection Agency (CalEPA) Regulated Site Portal which fall under the Hazardous Chemical Management, Hazardous Waste Onsite Treatment, Household Hazardous Waste Collection, Hazardous Waste Generator, and RCRA LQ HW Generator programs.

A review of the CA CERS HAZ WASTE list, as provided by EDR, and dated 08/14/2019 has revealed that there are 23 CA CERS HAZ WASTE sites within approximately 0.25 miles of the target property.

<u>Equal/Higher Elevation</u>	<u>Address</u>	<u>Direction / Distance</u>	<u>Map ID</u>	<u>Page</u>
CALTRANS-CORONADO BR	1995 NEWTON ST	0 - 1/8 (0.000 mi.)	A4	13
CARLSON & BEAULOYE M	2141 NEWTON AVE	ESE 0 - 1/8 (0.052 mi.)	C27	114
PACIFIC TREATMENT CO	2146 MAIN ST	SE 0 - 1/8 (0.053 mi.)	C32	153
PRAXAIR DISTRIBUTION	2205 NEWTON AVE	ESE 1/8 - 1/4 (0.152 mi.)	K80	549
SDCTY-FIRE-RESCUE DE	944 CESAR CHAVEZ PWY	N 1/8 - 1/4 (0.179 mi.)	R94	595
R & R AUTO TECH	2243 NATIONAL AV	ESE 1/8 - 1/4 (0.199 mi.)	U128	753
VEGA AUTO REPAIR	2243 NATIONAL AVE	ESE 1/8 - 1/4 (0.199 mi.)	U129	756
WEST MARINE DIESEL	1835 NEWTON AVE	NW 1/8 - 1/4 (0.202 mi.)	X136	783
COASTAL MARINE SERVI	2255 NATIONAL AVE	ESE 1/8 - 1/4 (0.217 mi.)	U150	877
ACE RADIATOR SERVICE	1836 NATIONAL AVE	NNW 1/8 - 1/4 (0.221 mi.)	Q152	885
NEW LEAF BIOFUEL	2285 NEWTON AVE	SE 1/8 - 1/4 (0.226 mi.)	Z156	900
LOGAN HEIGHTS FAMILY	1809 NATIONAL AV	NW 1/8 - 1/4 (0.235 mi.)	AB174	1056
<u>Lower Elevation</u>	<u>Address</u>	<u>Direction / Distance</u>	<u>Map ID</u>	<u>Page</u>
CALIFORNIA MARINE CL	2049 MAIN STREET	S 0 - 1/8 (0.017 mi.)	B12	34
NORTHGATE MARKET #31	1950 MAIN ST	WNW 0 - 1/8 (0.047 mi.)	D25	93
CP KELCO	2025 E HARBOR DR	SW 0 - 1/8 (0.091 mi.)	I52	232
SALLY BEAUTY SUPPLIE	1900 MAIN ST STE 115	NW 0 - 1/8 (0.102 mi.)	G59	504
RESTAURANT DEPOT #60	1335 CESAR CHAVEZ PK	W 1/8 - 1/4 (0.181 mi.)	S95	605
CONTINENTAL MARITIME	1995 BAY FRONT ST	SSW 1/8 - 1/4 (0.190 mi.)	T107	649
CONTINENTAL MARITIME	1995 BAY FRONT ST	SSW 1/8 - 1/4 (0.190 mi.)	T115	705
AVION DYNAMICS CORP	1827 MAIN STREET	WNW 1/8 - 1/4 (0.193 mi.)	O120	727
SOUTHWEST MARINE	1401 SAMPSON ST	S 1/8 - 1/4 (0.213 mi.)	Y144	818
ARCO SAN DIEGO TERMI	2295 HARBOR DR E	SSE 1/8 - 1/4 (0.228 mi.)	AA163	956
PACIFIC TUGBOAT SERV	1444 CESAR E CHAVEZ	W 1/8 - 1/4 (0.229 mi.)	S167	1041

EXECUTIVE SUMMARY

Local Lists of Registered Storage Tanks

CA SWEEPS UST: Statewide Environmental Evaluation and Planning System. This underground storage tank listing was updated and maintained by a company contacted by the SWRCB in the early 1990's. The listing is no longer updated or maintained. The local agency is the contact for more information on a site on the SWEEPS list.

A review of the CA SWEEPS UST list, as provided by EDR, and dated 06/01/1994 has revealed that there are 22 CA SWEEPS UST sites within approximately 0.25 miles of the target property.

<u>Equal/Higher Elevation</u>	<u>Address</u>	<u>Direction / Distance</u>	<u>Map ID</u>	<u>Page</u>
CARLSON & BEAULOYE M Status: A Tank Status: A Comp Number: 8980	2141 NEWTON AVE	ESE 0 - 1/8 (0.052 mi.)	C28	146
NEPTUNE OIL COMPANY Status: A Comp Number: 16513	1950 NEWTON AVE	NW 0 - 1/8 (0.074 mi.)	G35	171
PACIFIC TREATMENT DI Status: A Comp Number: 1225	2190 MAIN ST 1	SE 0 - 1/8 (0.091 mi.)	E50	229
SHREVE & HAYS Comp Number: 21488	2191 MAIN ST	SSE 0 - 1/8 (0.099 mi.)	E58	494
CITY OF SAN DIEGO Status: A Comp Number: 24761	2184 NEWTON AVE	ESE 0 - 1/8 (0.112 mi.)	K62	512
SOUTHWEST MARINE Status: A Comp Number: 22821	2201-2399 MAIN ST	SE 1/8 - 1/4 (0.135 mi.)	M72	525
CITY OF S.D. PARKING Status: A Comp Number: 629	2183 NATIONAL AVE	E 1/8 - 1/4 (0.135 mi.)	K74	530
BILL ALLEN/ ELMER'S Status: A Comp Number: 10432	1902 NATIONAL AVE	N 1/8 - 1/4 (0.135 mi.)	L75	533
SDCTY-FIRE STATION # Status: A Tank Status: A Comp Number: 21195	944 CROSBY ST	NNW 1/8 - 1/4 (0.165 mi.)	L90	588
MAURICIO AND SONS IN Comp Number: 5615	1864 NATIONAL AVE	NNW 1/8 - 1/4 (0.194 mi.)	Q121	738
D'ARCH ENTERPRISES Status: A Tank Status: A Comp Number: 12222	1879 LOGAN AVE	NNW 1/8 - 1/4 (0.196 mi.)	R125	745
SAN DIEGO MUSEUM OF Status: A Comp Number: 15420	2286 MAIN ST	SE 1/8 - 1/4 (0.216 mi.)	V147	867
<u>Lower Elevation</u>	<u>Address</u>	<u>Direction / Distance</u>	<u>Map ID</u>	<u>Page</u>
P&L KNEPP TRUCKING	2001 MAIN ST	WSW 0 - 1/8 (0.020 mi.)	B15	62

EXECUTIVE SUMMARY

Status: A Comp Number: 21282				
A O REED Comp Number: 841	1990 MAIN ST	WNW 0 - 1/8 (0.032 mi.)	D21	83
TANK #801 & #802 * Status: A Comp Number: 15419	2141 MAIN ST	SSE 0 - 1/8 (0.048 mi.)	E26	102
A.E.P. CORP. Status: A Comp Number: 1089	1901 MAIN ST	WNW 0 - 1/8 (0.091 mi.)	H44	183
SANTA FE RAILWAY Status: A Comp Number: 76	1342 CROSBY ST	WNW 1/8 - 1/4 (0.140 mi.)	H78	546
SILVERGATE POWER PLA Status: A Comp Number: 13942	1348 SAMPSON ST	SSE 1/8 - 1/4 (0.164 mi.)	P89	568
AVION DYNAMICS CORP Status: A Comp Number: 15797	1827 MAIN STREET	WNW 1/8 - 1/4 (0.193 mi.)	O120	727
SOUTHWEST MARINE Status: A Tank Status: A Comp Number: 23049	1401 SAMPSON ST	S 1/8 - 1/4 (0.213 mi.)	Y144	818
SAN DIEGO PIPELINE C Comp Number: 21197	2295 E HARBOR DR A	SSE 1/8 - 1/4 (0.228 mi.)	AA158	910
ARCO SAN DIEGO TERMI Status: A Tank Status: A Comp Number: 2375	2295 HARBOR DR E	SSE 1/8 - 1/4 (0.228 mi.)	AA163	956

CA HIST UST: Historical UST Registered Database.

A review of the CA HIST UST list, as provided by EDR, and dated 10/15/1990 has revealed that there are 17 CA HIST UST sites within approximately 0.25 miles of the target property.

<u>Equal/Higher Elevation</u>	<u>Address</u>	<u>Direction / Distance</u>	<u>Map ID</u>	<u>Page</u>
SOUTHWEST COACHES IN Facility Id: 00000054293	1902 NATIONAL AVENUE	N 1/8 - 1/4 (0.135 mi.)	L77	538
MOBIL STATION 139 Facility Id: 00000019540	1879 LOGAN	NNW 1/8 - 1/4 (0.196 mi.)	R126	748
AVISE INC. Facility Id: 00000069082	1841 NATIONAL AVE	NNW 1/8 - 1/4 (0.203 mi.)	Q137	788
AVISE INC WILLIG FREIGHT LINES Facility Id: 00000013430	1841 NATIONAL AVENUE 2286 MAIN ST	NNW 1/8 - 1/4 (0.203 mi.) SE 1/8 - 1/4 (0.216 mi.)	Q138 V145	789 865
<u>Lower Elevation</u>	<u>Address</u>	<u>Direction / Distance</u>	<u>Map ID</u>	<u>Page</u>
PRODUCE WAREHOUSE	2001 MAIN ST	WSW 0 - 1/8 (0.020 mi.)	B14	61

EXECUTIVE SUMMARY

Facility Id: 00000008364

TANK #801 & #802 *	2141 MAIN ST	SSE 0 - 1/8 (0.048 mi.)	E26	102
NATIONAL PUMP & INJE	1901 MAIN ST	WNW 0 - 1/8 (0.091 mi.)	H40	177
A.E.P. CORP.	1901 MAIN ST	WNW 0 - 1/8 (0.091 mi.)	H44	183

Facility Id: 00000010743

TUNA CLIPPER MARINE	1444 CROSBY STREET	W 1/8 - 1/4 (0.144 mi.)	N79	548
SILVER GATE POWER PL	1348 SAMPSON ST	SSE 1/8 - 1/4 (0.164 mi.)	P87	562

Facility Id: 00000063684

SILVERGATE POWER PLA	1348 SAMPSON ST	SSE 1/8 - 1/4 (0.164 mi.)	P89	568
BUMBLE BEE SEAFOODS	1995 BAYFRONT	SSW 1/8 - 1/4 (0.190 mi.)	T109	651

Facility Id: 00000011727

SAN DIEGO GLASS & PA	1827 MAIN ST	WNW 1/8 - 1/4 (0.193 mi.)	O119	727
---------------------------------	---------------------	----------------------------------	-------------	------------

Facility Id: 00000014918

AVION DYNAMICS CORP	1827 MAIN STREET	WNW 1/8 - 1/4 (0.193 mi.)	O120	727
ARCO SAN DIEGO TERMI	2295 HARBOR DR E	SSE 1/8 - 1/4 (0.228 mi.)	AA163	956
SAN DIEGO PIPELINE C	2295 HARBOR DR	SSE 1/8 - 1/4 (0.228 mi.)	AA164	1037

Facility Id: 00000004638

CA CERS TANKS: List of sites in the California Environmental Protection Agency (CalEPA) Regulated Site Portal which fall under the Aboveground Petroleum Storage and Underground Storage Tank regulatory programs.

A review of the CA CERS TANKS list, as provided by EDR, and dated 08/14/2019 has revealed that there are 6 CA CERS TANKS sites within approximately 0.25 miles of the target property.

<u>Equal/Higher Elevation</u>	<u>Address</u>	<u>Direction / Distance</u>	<u>Map ID</u>	<u>Page</u>
SDCTY-FIRE-RESCUE DE	944 CESAR CHAVEZ PWY	N 1/8 - 1/4 (0.179 mi.)	R94	595
<u>Lower Elevation</u>	<u>Address</u>	<u>Direction / Distance</u>	<u>Map ID</u>	<u>Page</u>
CALIFORNIA MARINE CL	2049 MAIN STREET	S 0 - 1/8 (0.017 mi.)	B12	34
CP KELCO	2025 E HARBOR DR	SW 0 - 1/8 (0.091 mi.)	I52	232
AVION DYNAMICS CORP	1827 MAIN STREET	WNW 1/8 - 1/4 (0.193 mi.)	O120	727
SOUTHWEST MARINE	1401 SAMPSON ST	S 1/8 - 1/4 (0.213 mi.)	Y144	818
ARCO SAN DIEGO TERMI	2295 HARBOR DR E	SSE 1/8 - 1/4 (0.228 mi.)	AA163	956

Other Ascertainable Records

RCRA NonGen / NLR: RCRAInfo is EPA's comprehensive information system, providing access to data supporting the Resource Conservation and Recovery Act (RCRA) of 1976 and the Hazardous and Solid Waste Amendments (HSWA) of 1984. The database includes selective information on sites which generate, transport, store, treat and/or dispose of hazardous waste as defined by the Resource Conservation and Recovery Act (RCRA). Non-Generators do not presently generate hazardous waste.

A review of the RCRA NonGen / NLR list, as provided by EDR, and dated 06/24/2019 has revealed that there are 23 RCRA NonGen / NLR sites within approximately 0.25 miles of the target property.

<u>Equal/Higher Elevation</u>	<u>Address</u>	<u>Direction / Distance</u>	<u>Map ID</u>	<u>Page</u>
CLEANING DYNAMICS CO	2146 MAIN ST	SE 0 - 1/8 (0.053 mi.)	C29	149
EPA ID:: CAD121705354				
MARINE BARGE SERVICE	2146 MAIN ST	SE 0 - 1/8 (0.053 mi.)	C30	150

EXECUTIVE SUMMARY

EPA ID:: CAD981396260				
INTERNATIONAL MARINE EPA ID:: CAL000394918	2146 MAIN ST	SE 0 - 1/8 (0.053 mi.)	C31	152
AZTEC OIL	1921 NATIONAL AVE	NNW 1/8 - 1/4 (0.129 mi.)	L68	517
EPA ID:: CAD982028748				
PRAXAIR, INC. EPA ID:: CAC002997989	2205 NEWTON AVE.	ESE 1/8 - 1/4 (0.152 mi.)	K82	554
SDCTY FIRE STATION # EPA ID:: CAL000290022	944 CESAR E CHAVEZ P	NNW 1/8 - 1/4 (0.164 mi.)	L86	560
WEST MARINE DIESEL EPA ID:: CAL000038931	1835 NEWTON AVE	NW 1/8 - 1/4 (0.202 mi.)	X135	782
TOKO EVENTS LLC DBA EPA ID:: CAL000440335	2244 NATIONAL AVE	ESE 1/8 - 1/4 (0.208 mi.)	U140	798
B&C MARINE ENTERPRIS	2255 NATIONAL AVE	ESE 1/8 - 1/4 (0.217 mi.)	U149	875
EPA ID:: CAD981980097				
ACE RADIATOR EPA ID:: CAL000160453	1836 NATIONAL AVE	NNW 1/8 - 1/4 (0.221 mi.)	Q151	884
FAMILY HEALTH CENTER EPA ID:: CAL000427149	1825-1841 NATIONAL A	NNW 1/8 - 1/4 (0.223 mi.)	Q153	898
NEW LEAF BIOFUEL EPA ID:: CAL000337395	2285 NEWTON AVE	SE 1/8 - 1/4 (0.226 mi.)	Z155	899
LOGAN HEIGHTS FAMILY EPA ID:: CAL000098710	1809 NATIONAL AVE	NW 1/8 - 1/4 (0.235 mi.)	AB173	1055
Lower Elevation	Address	Direction / Distance	Map ID	Page
CALIFORNIA MARINE CL EPA ID:: CAL000339884	2049 MAIN ST	S 0 - 1/8 (0.017 mi.)	B13	60
CHARLES DORSCH SHIPS EPA ID:: CAC002977216	1981 MAIN STREET	WNW 0 - 1/8 (0.038 mi.)	D23	90
NORTHGATE MARKET #31 EPA ID:: CAL000397092	1950 MAIN ST	WNW 0 - 1/8 (0.047 mi.)	D24	91
SALLY BEAUTY SUPPLIE EPA ID:: CAL000412103	1900 MAIN ST STE 115	NW 0 - 1/8 (0.102 mi.)	G60	510
MARINE SPILL RESPONS EPA ID:: CAL000308297	1861 MAIN ST	WNW 1/8 - 1/4 (0.154 mi.)	O83	556
PROPULSION CONTROLS EPA ID:: CAD073349607	1304 SAMPSON ST	SSE 1/8 - 1/4 (0.154 mi.)	P84	557
BAY DECKING COMPANY	1995 BAY FRONT ST	SSW 1/8 - 1/4 (0.190 mi.)	T98	623
EPA ID:: CAD982019077				
GENERAL DYNAMICS INF EPA ID:: CAL000441158	1995 BAY FRONT ST	SSW 1/8 - 1/4 (0.190 mi.)	T104	640
DELPHINUS ENGINEERIN EPA ID:: CAL000441231	1995 BAY FRONT ST	SSW 1/8 - 1/4 (0.190 mi.)	T110	655
PACIFIC TUG BOAT SER EPA ID:: CAL000314053	1444 CESAR E CHAVEZ	W 1/8 - 1/4 (0.229 mi.)	S170	1045

EXECUTIVE SUMMARY

FUELS PROGRAM: This listing includes facilities that are registered under the Part 80 (Code of Federal Regulations) EPA Fuels Programs. All companies now are required to submit new and updated registrations.

A review of the FUELS PROGRAM list, as provided by EDR, and dated 05/20/2019 has revealed that there are 2 FUELS PROGRAM sites within approximately 0.25 miles of the target property.

<u>Equal/Higher Elevation</u>	<u>Address</u>	<u>Direction / Distance</u>	<u>Map ID</u>	<u>Page</u>
NEW LEAF BIOFUEL Company Seq ID: 7768 Facility ID: 80005, 83541	2285 NEWTON AVE.	SE 1/8 - 1/4 (0.226 mi.)	Z154	899

<u>Lower Elevation</u>	<u>Address</u>	<u>Direction / Distance</u>	<u>Map ID</u>	<u>Page</u>
TLO SAN DIEGO TERMIN Company Seq ID: 4249 Facility ID: 21503	2295 HARBOR DR	SSE 1/8 - 1/4 (0.228 mi.)	AA166	1041

CA Cortese: The sites for the list are designated by the State Water Resource Control Board (LUST), the Integrated Waste Board (SWF/LS), and the Department of Toxic Substances Control (Cal-Sites).

A review of the CA Cortese list, as provided by EDR, and dated 06/24/2019 has revealed that there are 3 CA Cortese sites within approximately 0.5 miles of the target property.

<u>Lower Elevation</u>	<u>Address</u>	<u>Direction / Distance</u>	<u>Map ID</u>	<u>Page</u>
SILVERGATE POWER PLA Cleanup Status: OPEN - ASSESSMENT & INTERIM REMEDIAL ACTION	1348 SAMPSON ST	SSE 1/8 - 1/4 (0.164 mi.)	P89	568
ARCO SAN DIEGO TERMI Cleanup Status: OPEN - REMEDIATION	2295 HARBOR DR E	SSE 1/8 - 1/4 (0.228 mi.)	AA163	956
CHEVRON USA INC. Cleanup Status: OPEN - REMEDIATION	2351 E HARBOR DR	SSE 1/4 - 1/2 (0.320 mi.)	AI210	1375

CA HIST CORTESE: The sites for the list are designated by the State Water Resource Control Board [LUST], the Integrated Waste Board [SWF/LS], and the Department of Toxic Substances Control [CAL SITES]. This listing is no longer updated by the state agency.

A review of the CA HIST CORTESE list, as provided by EDR, and dated 04/01/2001 has revealed that there are 36 CA HIST CORTESE sites within approximately 0.5 miles of the target property.

<u>Equal/Higher Elevation</u>	<u>Address</u>	<u>Direction / Distance</u>	<u>Map ID</u>	<u>Page</u>
MAAC PROJECT, SDG&E Reg Id: 9UT2363	2043 NEWTON	0 - 1/8 (0.000 mi.)	A7	26
CARLSON & BEAULOYE M Reg Id: 9UT1576	2141 NEWTON AVE	ESE 0 - 1/8 (0.052 mi.)	C27	114
CLEANING DYNAMICS Reg Id: 9UT132	2190 MAIN ST	SE 0 - 1/8 (0.091 mi.)	E45	191
CALIFORNIA METAL FOR Reg Id: 9UT1408	2183 NATIONAL AV	E 1/8 - 1/4 (0.135 mi.)	K73	527
SOUTHWEST COACHES IN Reg Id: 9UT1858	1902 NATIONAL AVENUE	N 1/8 - 1/4 (0.135 mi.)	L77	538
CITY OF S.D. FIRE ST	944 CROSBY ST	N 1/8 - 1/4 (0.166 mi.)	L91	589

EXECUTIVE SUMMARY

Reg Id: 9UT1910				
BETTENCOURT AUTO BOD	1865 NATIONAL	NNW 1/8 - 1/4 (0.179 mi.)	Q93	594
Reg Id: 9UT851				
MOBIL SERVICE STATIO	1879 LOGAN	NNW 1/8 - 1/4 (0.196 mi.)	R127	749
Reg Id: 9UT789				
SAN DIEGO MUSEUM OF	2286 MAIN ST	SE 1/8 - 1/4 (0.216 mi.)	V147	867
Reg Id: 9UT880				
THE DIESEL CENTER	1792 NATIONAL	NNW 1/4 - 1/2 (0.281 mi.)	AE184	1099
Reg Id: 9UT554				
INTERSTATE BRANDS CO	1955 JULIAN AVE	NNE 1/4 - 1/2 (0.284 mi.)	AG190	1140
Reg Id: 9UT220				
TROPIC ICE CREAM	1776 NATIONAL	NNW 1/4 - 1/2 (0.298 mi.)	AE197	1323
Reg Id: 9UT1822				
SAN DIEGO EXPRESS	2635 LOGON ST	ESE 1/4 - 1/2 (0.312 mi.)	AJ203	1352
Reg Id: 9UT941				
SAN DIEGO SAW AND KN	1765 LOGAN AVE	NNW 1/4 - 1/2 (0.313 mi.)	AE205	1358
Reg Id: 9UT3820				
ABC CONSTRUCTION CO	2665 NATIONAL AVENUE	ESE 1/4 - 1/2 (0.372 mi.)	214	1464
Reg Id: 9UT2158				
SAN DIEGO CITY SCHOO	1826 IRVINE AVE	N 1/4 - 1/2 (0.456 mi.)	AO235	1576
Reg Id: 9UT432				
Reg Id: 9UT3532				
FIRST CHOICE	24 21ST ST	N 1/4 - 1/2 (0.474 mi.)	239	1582
Reg Id: 9UT1492				
<u>Lower Elevation</u>	<u>Address</u>	<u>Direction / Distance</u>	<u>Map ID</u>	<u>Page</u>
P&L KNEPP TRUCKING	2001 MAIN ST	WSW 0 - 1/8 (0.020 mi.)	B15	62
Reg Id: 9UT862				
A O REED	1990 MAIN ST	WNW 0 - 1/8 (0.032 mi.)	D21	83
Reg Id: 9UT1106				
TANK #801 & #802 *	2141 MAIN ST	SSE 0 - 1/8 (0.048 mi.)	E26	102
Reg Id: 9UT439				
SILVERGATE POWER PLA	1348 SAMPSON ST	SSE 1/8 - 1/4 (0.164 mi.)	P89	568
Reg Id: 9UT437				
CONTINENTAL MARITIME	1995 BAY FRONT STREE	SSW 1/8 - 1/4 (0.190 mi.)	T114	700
Reg Id: 9UT2467				
Reg Id: 9UT2996				
Reg Id: 9UT138				
SANTA FE INTERMODAL	1342 CROSBY ST	W 1/8 - 1/4 (0.201 mi.)	131	769
Reg Id: 9UT1920				
Reg Id: 9UT2495				
SOUTHWEST MARINE	FOOT OF SAMPSON ST	SSW 1/8 - 1/4 (0.206 mi.)	W139	792
Reg Id: 9UT3470				
ARCO SAN DIEGO TERMI	2295 HARBOR DR E	SSE 1/8 - 1/4 (0.228 mi.)	AA163	956
Reg Id: 9UT19				
Reg Id: 9UT2279				
Reg Id: 9UT3218				

EXECUTIVE SUMMARY

Reg Id: 9UT3030				
CHEVRON USA INC EMBA	1820 N HARBOR DR	WNW 1/8 - 1/4 (0.233 mi.)	172	1052
Reg Id: 9UT2073				
SAN DIEGO EXPRESS IN	2304 MAIN ST	SE 1/4 - 1/2 (0.268 mi.)	AC178	1085
Reg Id: 9UT2130				
TUNA CLIPPER MARINE	1444 CROSBY ST	WSW 1/4 - 1/2 (0.280 mi.)	182	1094
Reg Id: 9UT2286				
KELCO	2145 BELT ST E	S 1/4 - 1/2 (0.281 mi.)	AF189	1131
Reg Id: 9UT239				
Reg Id: 9UT2423				
YOUNGS MARKET CO	1709 MAIN ST	WNW 1/4 - 1/2 (0.316 mi.)	AD207	1367
Reg Id: 9UT2298				
CHEVRON SERVICE STAT	2351 HARBOR DR E	SSE 1/4 - 1/2 (0.320 mi.)	AI212	1445
Reg Id: 9UT0015				
PORT OF SAN DIEGO	1875 WATER ST	W 1/4 - 1/2 (0.405 mi.)	AM219	1495
Reg Id: 9UT921				
SHELL SERVICE STATIO	1699 MAIN	NW 1/4 - 1/2 (0.437 mi.)	226	1523
Reg Id: 9UT468				
Reg Id: 9UT3779				
PRO-LINE PAINTS COMP	2646 MAIN STREET	SE 1/4 - 1/2 (0.451 mi.)	AR231	1553
Reg Id: 9UT401				
HUGHES ATTORNEY SERV	1643 LOGAN	NNW 1/4 - 1/2 (0.457 mi.)	AP236	1578
Reg Id: 9UT3411				
ACTION CLEANING	1604 NEWTON	NW 1/4 - 1/2 (0.488 mi.)	AQ241	1595
Reg Id: 9UT3877				

CA HWP: Detailed information on permitted hazardous waste facilities and corrective action ("cleanups") tracked in EnviroStor.

A review of the CA HWP list, as provided by EDR, and dated 08/19/2019 has revealed that there are 2 CA HWP sites within approximately 1 mile of the target property.

<u>Equal/Higher Elevation</u>	<u>Address</u>	<u>Direction / Distance</u>	<u>Map ID</u>	<u>Page</u>
PACIFIC TREATMENT CO	2146 MAIN ST	SE 0 - 1/8 (0.053 mi.)	C32	153
EPA Id: CAD095894556				
Cleanup Status: CLOSED				

<u>Lower Elevation</u>	<u>Address</u>	<u>Direction / Distance</u>	<u>Map ID</u>	<u>Page</u>
PACIFIC TREATMENT	1668 NATIONAL AVENUE	NW 1/4 - 1/2 (0.442 mi.)	AP229	1541
EPA Id: CAD098240062				
Cleanup Status: CLOSED				

EXECUTIVE SUMMARY

CA HWT: A listing of hazardous waste transporters. In California, unless specifically exempted, it is unlawful for any person to transport hazardous wastes unless the person holds a valid registration issued by DTSC. A hazardous waste transporter registration is valid for one year and is assigned a unique registration number.

A review of the CA HWT list, as provided by EDR, and dated 07/08/2019 has revealed that there are 3 CA HWT sites within approximately 0.25 miles of the target property.

<u>Lower Elevation</u>	<u>Address</u>	<u>Direction / Distance</u>	<u>Map ID</u>	<u>Page</u>
CALIFORNIA MARINE CL Reg Num: 2174	2049 MAIN STREET	S 0 - 1/8 (0.017 mi.)	B12	34
HUNTINGTON INGALLS I Reg Num: 2606	1995 BAY FRONT STREE	SSW 1/8 - 1/4 (0.190 mi.)	T103	639
PACIFIC TUGBOAT SERV Reg Num: 6516	1444 CESAR E. CHAVEZ	W 1/8 - 1/4 (0.229 mi.)	S168	1044

NY MANIFEST: Manifest is a document that lists and tracks hazardous waste from the generator through transporters to a TSD facility.

A review of the NY MANIFEST list, as provided by EDR, and dated 01/01/2019 has revealed that there is 1 NY MANIFEST site within approximately 0.25 miles of the target property.

<u>Lower Elevation</u>	<u>Address</u>	<u>Direction / Distance</u>	<u>Map ID</u>	<u>Page</u>
CONTINENTAL OF SAN D EPA ID: CAD981418395	1995 BAY FRONT	SSW 1/8 - 1/4 (0.190 mi.)	T112	658

TX Ind. Haz Waste: The Industrial and Hazardous Waste Database contains summary reports by waste handlers, generators and shippers in Texas.

A review of the TX Ind. Haz Waste list, as provided by EDR, and dated 07/03/2019 has revealed that there is 1 TX Ind. Haz Waste site within approximately 0.25 miles of the target property.

<u>Equal/Higher Elevation</u>	<u>Address</u>	<u>Direction / Distance</u>	<u>Map ID</u>	<u>Page</u>
PACIFIC TREATMENT Registration Number: 40957	2190 MAIN ST	SE 0 - 1/8 (0.091 mi.)	E49	227

CA MWMP: The Medical Waste Management Program (MWMP) ensures the proper handling and disposal of medical waste by permitting and inspecting medical waste Offsite Treatment Facilities (PDF) and Transfer Stations (PDF) throughout the state. MWMP also oversees all Medical Waste Transporters.

A review of the CA MWMP list, as provided by EDR, and dated 05/17/2019 has revealed that there is 1 CA MWMP site within approximately 0.25 miles of the target property.

<u>Lower Elevation</u>	<u>Address</u>	<u>Direction / Distance</u>	<u>Map ID</u>	<u>Page</u>
PACIFIC TUGBOAT SERV Registration Number: 6516	1444 CESAR E CHAVEZ	W 1/8 - 1/4 (0.229 mi.)	S167	1041

EXECUTIVE SUMMARY

CA Notify 65: Listings of all Proposition 65 incidents reported to counties by the State Water Resources Control Board and the Regional Water Quality Control Board. This database is no longer updated by the reporting agency.

A review of the CA Notify 65 list, as provided by EDR, and dated 06/17/2019 has revealed that there are 13 CA Notify 65 sites within approximately 1 mile of the target property.

<u>Equal/Higher Elevation</u>	<u>Address</u>	<u>Direction / Distance</u>	<u>Map ID</u>	<u>Page</u>
ABC CONSTRUCTION CO	2665 NATIONAL AVENUE	ESE 1/4 - 1/2 (0.372 mi.)	214	1464
28TH AND WEBSTER AVE		NE 1/2 - 1 (0.655 mi.)	247	1624
Not reported	333 24TH ST	N 1/2 - 1 (0.714 mi.)	250	1633
MARATHON LAND & CATT	2682 IMPERIAL AV	NE 1/2 - 1 (0.721 mi.)	251	1633
Not reported	3020 WEBSTER.	ENE 1/2 - 1 (0.928 mi.)	256	1639
Not reported	515 27TH STREET	NNE 1/2 - 1 (0.976 mi.)	260	1644
<u>Lower Elevation</u>	<u>Address</u>	<u>Direction / Distance</u>	<u>Map ID</u>	<u>Page</u>
SOUTHWEST MARINE	FOOT OF SAMPSON ST	SSW 1/8 - 1/4 (0.206 mi.)	W139	792
Not reported	1025 SIGSBEE ST.	NW 1/4 - 1/2 (0.373 mi.)	AK215	1493
Not reported	1702 NATIONAL AVE	NW 1/4 - 1/2 (0.380 mi.)	AL217	1493
Not reported	1640 NEWTON AVE	NW 1/4 - 1/2 (0.450 mi.)	AQ230	1553
SUN ROAD MARINA	955 HARBOR DR	WNW 1/2 - 1 (0.774 mi.)	253	1636
24TH ST MARINE TERMI	FOOT OF 24TH ST	ESE 1/2 - 1 (0.983 mi.)	AU261	1644
USS BROOKE FFG1 PIER	32ND ST NAVAL STATIO	ESE 1/2 - 1 (0.989 mi.)	AU263	1645

EDR HIGH RISK HISTORICAL RECORDS

EDR Exclusive Records

EDR MGP: The EDR Proprietary Manufactured Gas Plant Database includes records of coal gas plants (manufactured gas plants) compiled by EDR's researchers. Manufactured gas sites were used in the United States from the 1800's to 1950's to produce a gas that could be distributed and used as fuel. These plants used whale oil, rosin, coal, or a mixture of coal, oil, and water that also produced a significant amount of waste. Many of the byproducts of the gas production, such as coal tar (oily waste containing volatile and non-volatile chemicals), sludges, oils and other compounds are potentially hazardous to human health and the environment. The byproduct from this process was frequently disposed of directly at the plant site and can remain or spread slowly, serving as a continuous source of soil and groundwater contamination.

A review of the EDR MGP list, as provided by EDR, has revealed that there is 1 EDR MGP site within approximately 1 mile of the target property.

<u>Lower Elevation</u>	<u>Address</u>	<u>Direction / Distance</u>	<u>Map ID</u>	<u>Page</u>
SAN DIEGO GAS WORKS	9TH STREET BTWN IMPE	NW 1/2 - 1 (0.848 mi.)	254	1636

EDR Hist Auto: EDR has searched selected national collections of business directories and has collected listings of potential gas station/filling station/service station sites that were available to EDR researchers. EDR's review was limited to those categories of sources that might, in EDR's opinion, include gas station/filling station/service station establishments. The categories reviewed included, but were not limited to gas, gas station, gasoline station, filling station, auto, automobile repair, auto service station, service station, etc. This database falls within a category of information EDR classifies as "High Risk

EXECUTIVE SUMMARY

Historical Records", or HRHR. EDR's HRHR effort presents unique and sometimes proprietary data about past sites and operations that typically create environmental concerns, but may not show up in current government records searches.

A review of the EDR Hist Auto list, as provided by EDR, has revealed that there are 8 EDR Hist Auto sites within approximately 0.125 miles of the target property.

<u>Equal/Higher Elevation</u>	<u>Address</u>	<u>Direction / Distance</u>	<u>Map ID</u>	<u>Page</u>
JOHNSON TRUCK REPAIR	1941 NEWTON AVE	0 - 1/8 (0.000 mi.)	A5	22
POINTER J C	833 DEWEY ST	N 0 - 1/8 (0.061 mi.)	F34	170
AZTEC GARAGE	1991 NATIONAL AVE	N 0 - 1/8 (0.079 mi.)	F38	176
JERAULD S AUTOMOTIVE	2020 NATIONAL AVE	NNE 0 - 1/8 (0.083 mi.)	F39	176
ADDY RICHARD V	2190 MAIN ST	SE 0 - 1/8 (0.091 mi.)	E46	202
ART S AUTO SERVICE	917 S EVANS ST	ENE 0 - 1/8 (0.118 mi.)	J63	513
PUTT PUTT SHOPS INC	1935 NATIONAL AVE	NNW 0 - 1/8 (0.120 mi.)	L66	515
<u>Lower Elevation</u>	<u>Address</u>	<u>Direction / Distance</u>	<u>Map ID</u>	<u>Page</u>
ADVANCE DIESEL INJEC	2035 MAIN ST	S 0 - 1/8 (0.017 mi.)	B11	33

EDR Hist Cleaner: EDR has searched selected national collections of business directories and has collected listings of potential dry cleaner sites that were available to EDR researchers. EDR's review was limited to those categories of sources that might, in EDR's opinion, include dry cleaning establishments. The categories reviewed included, but were not limited to dry cleaners, cleaners, laundry, laundromat, cleaning/laundry, wash & dry etc. This database falls within a category of information EDR classifies as "High Risk Historical Records", or HRHR. EDR's HRHR effort presents unique and sometimes proprietary data about past sites and operations that typically create environmental concerns, but may not show up in current government records searches.

A review of the EDR Hist Cleaner list, as provided by EDR, has revealed that there is 1 EDR Hist Cleaner site within approximately 0.125 miles of the target property.

<u>Equal/Higher Elevation</u>	<u>Address</u>	<u>Direction / Distance</u>	<u>Map ID</u>	<u>Page</u>
WILSON SIRL	2175 NATIONAL AVE	E 0 - 1/8 (0.119 mi.)	K64	513

EXECUTIVE SUMMARY


Due to poor or inadequate address information, the following sites were not mapped. Count: 22 records.


<u>Site Name</u>	<u>Database(s)</u>
SWRMC @ GENERAL DYNAMICS/NASSCO	CA CERS HAZ WASTE, CA CERS
WEST HARBOR BASIN	CA CPS-SLIC, CA CERS
GIFFORD'S BARRELS	SEMS-ARCHIVE
SHEA MERCADO LLC	CA HAZNET
BAY FRONT STREET/CROSBY STREET REL	CA CPS-SLIC
LINDBERGH FIELD PLANT - BLDG 75	CA CPS-SLIC
LAUREL TO HAWTHORN STREET EMBAYMEN	CA CPS-SLIC
TRIANGLE PROPERTY	CA ENVIROSTOR
THE RENAISSANCE MARINA CENTER	CA ENVIROSTOR
ICON	CA ENVIROSTOR
9TH AND IMPERIAL	CA ENVIROSTOR
9TH AND IMPERIAL	CA ENVIROSTOR
PROPOSED 5TH & K DEVELOPMENT	CA ENVIROSTOR
MTS-PORT DISTRICT SITE CLOSED	CA SAN DIEGO CO. SAM
CAMPBELL INDUSTRIES	CA SAN DIEGO CO. SAM
SAN DIEGO HOUSING COMMISSION	CA SAN DIEGO CO. SAM
BURLINGTON NTHRN&SANTA FE RAIL	CA SAN DIEGO CO. SAM
SDCTY-FIRE STATION #07	CA SAN DIEGO CO. SAM
FORMER UNOCAL PIPELINE	CA SAN DIEGO CO. SAM
CROSBY ST CORRIDOR	CA SAN DIEGO CO. SAM
CROSBY STREET MERCADO	CA SAN DIEGO CO. SAM
SOUTHWEST MARINE INC	CA SAN DIEGO CO. SAM

OVERVIEW MAP - 5837399.2S



 Target Property

 Sites at elevations higher than or equal to the target property

 Sites at elevations lower than the target property


 Manufactured Gas Plants

 National Priority List Sites

 Dept. Defense Sites



 Indian Reservations BIA

 Areas of Concern

 Power transmission lines

 Special Flood Hazard Area (1%)

 0.2% Annual Chance Flood Hazard

 National Wetland Inventory

 State Wetlands



This report includes Interactive Map Layers to display and/or hide map information. The legend includes only those icons for the default map view.

SITE NAME: Mercado Apartments
 ADDRESS: 2001 Newton Avenue
 SAN DIEGO CA 92113
 LAT/LONG: 32.697756 / 117.143797

CLIENT: Partner Engineering and Science, Inc.
 CONTACT: Roy Zamarripa
 INQUIRY #: 5837399.2s
 DATE: October 21, 2019 2:10 pm

DETAIL MAP - 5837399.2S



Target Property

Sites at elevations higher than or equal to the target property

Sites at elevations lower than the target property

Manufactured Gas Plants

Sensitive Receptors

National Priority List Sites

Dept. Defense Sites

Indian Reservations BIA

Power transmission lines

Special Flood Hazard Area (1%)

0.2% Annual Chance Flood Hazard

National Wetland Inventory

State Wetlands

Areas of Concern



This report includes Interactive Map Layers to display and/or hide map information. The legend includes only those icons for the default map view.

SITE NAME: Mercado Apartments
 ADDRESS: 2001 Newton Avenue
 SAN DIEGO CA 92113
 LAT/LONG: 32.697756 / 117.143797

CLIENT: Partner Engineering and Science, Inc.
 CONTACT: Roy Zamarripa
 INQUIRY #: 5837399.2s
 DATE: October 21, 2019 2:20 pm

MAP FINDINGS SUMMARY

Database	Search Distance (Miles)	Target Property	< 1/8	1/8 - 1/4	1/4 - 1/2	1/2 - 1	> 1	Total Plotted
STANDARD ENVIRONMENTAL RECORDS								
<i>Federal NPL site list</i>								
NPL	1.000		0	0	0	0	NR	0
Proposed NPL	1.000		0	0	0	0	NR	0
NPL LIENS	1.000		0	0	0	0	NR	0
<i>Federal Delisted NPL site list</i>								
Delisted NPL	1.000		0	0	0	0	NR	0
<i>Federal CERCLIS list</i>								
FEDERAL FACILITY	0.500		0	0	0	NR	NR	0
SEMS	0.500		1	0	0	NR	NR	1
<i>Federal CERCLIS NFRAP site list</i>								
SEMS-ARCHIVE	0.500		2	2	6	NR	NR	10
<i>Federal RCRA CORRACTS facilities list</i>								
CORRACTS	1.000		1	0	1	0	NR	2
<i>Federal RCRA non-CORRACTS TSD facilities list</i>								
RCRA-TSDF	0.500		1	0	1	NR	NR	2
<i>Federal RCRA generators list</i>								
RCRA-LQG	0.250		2	11	NR	NR	NR	13
RCRA-SQG	0.250		9	12	NR	NR	NR	21
RCRA-VSQG	0.250		1	1	NR	NR	NR	2
<i>Federal institutional controls / engineering controls registries</i>								
LUCIS	0.500		0	0	0	NR	NR	0
US ENG CONTROLS	0.500		0	0	0	NR	NR	0
US INST CONTROL	0.500		0	0	0	NR	NR	0
<i>Federal ERNS list</i>								
ERNS	TP		NR	NR	NR	NR	NR	0
<i>State- and tribal - equivalent NPL</i>								
CA RESPONSE	1.000		0	0	0	0	NR	0
<i>State- and tribal - equivalent CERCLIS</i>								
CA ENVIROSTOR	1.000		5	1	7	11	NR	24
<i>State and tribal landfill and/or solid waste disposal site lists</i>								
CA SWF/LF	0.500		1	0	0	NR	NR	1
<i>State and tribal leaking storage tank lists</i>								
CA LUST	0.500		9	24	31	NR	NR	64

MAP FINDINGS SUMMARY

Database	Search Distance (Miles)	Target Property	< 1/8	1/8 - 1/4	1/4 - 1/2	1/2 - 1	> 1	Total Plotted
CA SAN DIEGO CO. SAM	0.500		11	13	29	NR	NR	53
INDIAN LUST	0.500		0	0	0	NR	NR	0
CA CPS-SLIC	0.500		10	18	24	NR	NR	52
State and tribal registered storage tank lists								
FEMA UST	0.250		0	0	NR	NR	NR	0
CA UST	0.250		0	2	NR	NR	NR	2
CA AST	0.250		3	5	NR	NR	NR	8
INDIAN UST	0.250		0	0	NR	NR	NR	0
State and tribal voluntary cleanup sites								
CA VCP	0.500		0	0	0	NR	NR	0
INDIAN VCP	0.500		0	0	0	NR	NR	0
State and tribal Brownfields sites								
CA BROWNFIELDS	0.500		0	0	0	NR	NR	0
ADDITIONAL ENVIRONMENTAL RECORDS								
Local Brownfield lists								
US BROWNFIELDS	0.500		1	0	1	NR	NR	2
Local Lists of Landfill / Solid Waste Disposal Sites								
CA WMUDS/SWAT	0.500		0	0	0	NR	NR	0
CA SWRCY	0.500		0	0	1	NR	NR	1
CA HAULERS	TP		NR	NR	NR	NR	NR	0
INDIAN ODI	0.500		0	0	0	NR	NR	0
ODI	0.500		0	0	0	NR	NR	0
DEBRIS REGION 9	0.500		0	0	0	NR	NR	0
IHS OPEN DUMPS	0.500		0	0	0	NR	NR	0
Local Lists of Hazardous waste / Contaminated Sites								
US HIST CDL	TP		NR	NR	NR	NR	NR	0
CA HIST Cal-Sites	1.000		0	0	0	0	NR	0
CA SCH	0.250		0	0	NR	NR	NR	0
CA CDL	TP		NR	NR	NR	NR	NR	0
CA San Diego Co. HMMD	TP		NR	NR	NR	NR	NR	0
CA CERS HAZ WASTE	0.250		7	16	NR	NR	NR	23
CA Toxic Pits	1.000		0	0	0	0	NR	0
US CDL	TP		NR	NR	NR	NR	NR	0
CA PFAS	0.500		0	0	0	NR	NR	0
Local Lists of Registered Storage Tanks								
CA SWEEPS UST	0.250		9	13	NR	NR	NR	22
CA HIST UST	0.250		4	13	NR	NR	NR	17
CA CERS TANKS	0.250		2	4	NR	NR	NR	6
CA FID UST	0.250		0	0	NR	NR	NR	0
Local Land Records								
CA LIENS	TP		NR	NR	NR	NR	NR	0

MAP FINDINGS SUMMARY

Database	Search Distance (Miles)	Target Property	< 1/8	1/8 - 1/4	1/4 - 1/2	1/2 - 1	> 1	Total Plotted
LIENS 2	TP		NR	NR	NR	NR	NR	0
CA DEED	0.500		0	0	0	NR	NR	0
Records of Emergency Release Reports								
HMIRS	TP		NR	NR	NR	NR	NR	0
CA CHMIRS	TP		NR	NR	NR	NR	NR	0
CA LDS	TP		NR	NR	NR	NR	NR	0
CA MCS	TP		NR	NR	NR	NR	NR	0
CA SPILLS 90	TP		NR	NR	NR	NR	NR	0
Other Ascertainable Records								
RCRA NonGen / NLR	0.250		7	16	NR	NR	NR	23
FUDS	1.000		0	0	0	0	NR	0
DOD	1.000		0	0	0	0	NR	0
SCRD DRYCLEANERS	0.500		0	0	0	NR	NR	0
US FIN ASSUR	TP		NR	NR	NR	NR	NR	0
EPA WATCH LIST	TP		NR	NR	NR	NR	NR	0
2020 COR ACTION	0.250		0	0	NR	NR	NR	0
TSCA	TP		NR	NR	NR	NR	NR	0
TRIS	TP		NR	NR	NR	NR	NR	0
SSTS	TP		NR	NR	NR	NR	NR	0
ROD	1.000		0	0	0	0	NR	0
RMP	TP		NR	NR	NR	NR	NR	0
RAATS	TP		NR	NR	NR	NR	NR	0
PRP	TP		NR	NR	NR	NR	NR	0
PADS	TP		NR	NR	NR	NR	NR	0
ICIS	TP		NR	NR	NR	NR	NR	0
FTTS	TP		NR	NR	NR	NR	NR	0
MLTS	TP		NR	NR	NR	NR	NR	0
COAL ASH DOE	TP		NR	NR	NR	NR	NR	0
COAL ASH EPA	0.500		0	0	0	NR	NR	0
PCB TRANSFORMER	TP		NR	NR	NR	NR	NR	0
RADINFO	TP		NR	NR	NR	NR	NR	0
HIST FTTS	TP		NR	NR	NR	NR	NR	0
DOT OPS	TP		NR	NR	NR	NR	NR	0
CONSENT	1.000		0	0	0	0	NR	0
INDIAN RESERV	1.000		0	0	0	0	NR	0
FUSRAP	1.000		0	0	0	0	NR	0
UMTRA	0.500		0	0	0	NR	NR	0
LEAD SMELTERS	TP		NR	NR	NR	NR	NR	0
US AIRS	TP		NR	NR	NR	NR	NR	0
US MINES	0.250		0	0	NR	NR	NR	0
ABANDONED MINES	0.250		0	0	NR	NR	NR	0
FINDS	TP		NR	NR	NR	NR	NR	0
DOCKET HWC	TP		NR	NR	NR	NR	NR	0
UXO	1.000		0	0	0	0	NR	0
ECHO	TP		NR	NR	NR	NR	NR	0
FUELS PROGRAM	0.250		0	2	NR	NR	NR	2
CA BOND EXP. PLAN	1.000		0	0	0	0	NR	0
CA Cortese	0.500		0	2	1	NR	NR	3
CA CUPA Listings	0.250		0	0	NR	NR	NR	0

MAP FINDINGS SUMMARY

<u>Database</u>	<u>Search Distance (Miles)</u>	<u>Target Property</u>	<u>< 1/8</u>	<u>1/8 - 1/4</u>	<u>1/4 - 1/2</u>	<u>1/2 - 1</u>	<u>> 1</u>	<u>Total Plotted</u>
-----------------	--	----------------------------	-----------------	------------------	------------------	----------------	---------------	--------------------------

NOTES:

TP = Target Property

NR = Not Requested at this Search Distance

Sites may be listed in more than one database

MAP FINDINGS

Map ID
Direction
Distance
Elevation

Site

Database(s)

EDR ID Number
EPA ID Number

A1	CALTRANS DISTRICT 11-CORONADO BRIDGE	CA SWF/LF	1007738682
	1995 NEWTON AVE	FINDS	N/A
< 1/8	SAN DIEGO, CA 92113	CA CERS	
1 ft.			

Site 1 of 8 in cluster A

Relative:
Higher
Actual:
46 ft.

SWF/LF (SWIS):
Name: CORONADO BRIDGE PAINT LVTO
Address: 1995 NEWTON AVE.
City,State,Zip: SAN DIEGO, CA
Facility ID: 37-AB-0018
Lat/Long: 32.69878 / -117.14427
Owner Name: California Department of Transportation
Owner Telephone: 6196883329
Owner Address: Not reported
Owner Address2: 4050 Taylor St.
Owner City,St,Zip: San Diego, CA 92110
Operational Status: Active
Operator: California Department of Transportation
Operator Phone: 8584674000
Operator Address: Region 2 Kearny Mesa- Terry Kloepper
Operator Address2: 7181 Opportunity Rd.
Operator City,St,Zip: San Diego, CA 92111
Permit Date: 04/04/2011
Permit Status: Notification
Permitted Acreage: \$0.30
Activity: Limited Volume Transfer Operation
Regulation Status: Notification
Landuse Name: Residential
GIS Source: Map
Category: Transfer/Processing
Unit Number: 01
Inspection Frequency: Quarterly
Accepted Waste: Inert,Mixed municipal
Closure Date: Not reported
Closure Type: Not reported
Disposal Acreage: Not reported
SWIS Num: 37-AB-0018
Waste Discharge Requirement Num: Not reported
Program Type: Not reported
Permitted Throughput with Units: 15
Actual Throughput with Units: Tons/day
Permitted Capacity with Units: 31
Remaining Capacity: Not reported
Remaining Capacity with Units: Tons/year
Lat/Long: 32.69878 / -117.14427

FINDS:

Registry ID: 110018987621

Environmental Interest/Information System

California Hazardous Waste Tracking System - Datamart (HWTS-DATAMART) provides California with information on hazardous waste shipments for generators, transporters, and treatment, storage, and disposal facilities.

Map ID
Direction
Distance
Elevation

MAP FINDINGS

Site

Database(s)

EDR ID Number
EPA ID Number

CALTRANS DISTRICT 11-CORONADO BRIDGE (Continued)

1007738682

[Click this hyperlink](#) while viewing on your computer to access additional FINDS: detail in the EDR Site Report.

CERS:

Name: CORONADO BRIDGE PAINT LVTO
Address: 1995 NEWTON AVE.
City,State,Zip: SAN DIEGO, CA
Site ID: 508016
CERS ID: 37-AB-0018
CERS Description: Solid Waste and Recycle Sites

Affiliation:

Affiliation Type Desc: Legal Operator
Entity Name: California Department of Transportation
Entity Title: Not reported
Affiliation Address: Region 2 Kearny Mesa- Terry Kloepfer7181 Opportunity Rd.
Affiliation City: San Diego
Affiliation State: CA
Affiliation Country: Not reported
Affiliation Zip: 92111
Affiliation Phone: 8584674000

Affiliation Type Desc: Legal Owner
Entity Name: California Department of Transportation
Entity Title: Not reported
Affiliation Address: Not reported
Affiliation City: San Diego
Affiliation State: CA
Affiliation Country: Not reported
Affiliation Zip: 92110
Affiliation Phone: 6196883329

A2 **MAAC PRO ECT, SDG&E**
2043 NEWTON AVE
SAN DIEGO, CA 92113

CA LUST **S101302112**
N/A

< 1/8
1 ft.

Site 2 of 8 in cluster A

Relative:
Higher
Actual:
50 ft.

LUST REG 9:
Region: 9
Status: Preliminary site assessment underway
Case Number: 9UT2363
Local Case: H32282-001
Substance: Unleaded Gasoline
Qty Leaked: 0
Abate Method: Not reported
Local Agency: San Diego
How Found: Other Means
How Stopped: Close Tank
Source: Tank
Cause: Corrosion
Lead Agency: Local Agency
Case Type: Soil only
Date Found: 01/27/1993
Date Stopped: 01/27/1993
Confirm Date: / /

Map ID
Direction
Distance
Elevation

MAP FINDINGS

Site

Database(s)

EDR ID Number
EPA ID Number

MAAC PRO ECT, SDG&E (Continued)

S101302112

Submit Workplan: Not reported
Prelim Assess: 02/18/1993
Desc Pollution: Not reported
Remed Plan: / /
Remed Action: Not reported
Began Monitor: Not reported
Release Date: 02/18/1993
Enforce Date: Not reported
Closed Date: Not reported
Enforce Type: Not reported
Pilot Program: LOP
Basin Number: 908.22
GW Depth: Not reported
Beneficial Use: No Beneficial groundwater use
NPDES Number: Not reported
Priority: 3B
File Disp: File discarded, case closed
Interim Remedial Actions: Yes
Cleanup and Abatement order Number: Not reported
Waste Discharge Requirement Number: Not reported

A3

JOHNSON TRUCK REPAIR & PAINT
1931 NEWTON AV
SAN DIEGO, CA 92113

CA SAN DIEGO CO. SAM
CA CPS-SLIC
CA San Diego Co. HMMD
CA CERS

S104745875
N/A

< 1/8
1 ft.

Site 3 of 8 in cluster A

Relative:
Higher

SAN DIEGO CO. SAM:

Actual:
46 ft.

Name: JOHNSON TRUCK REPAIR & PAINT
Address: 1931 NEWTON AV
City,State,Zip: SAN DIEGO, CA 92113
Case Number: H04173-001
Agency: DEH Site Assessment & Mitigation
Funding: Non Billable
Facility Type: Complaint
Facility Status: Preliminary Assessment
Date: 1/13/1994
Date Began: 12/14/1987

CPS-SLIC:

Name: JOHNSON TRUCK REPAIR & PAINT
Address: 1931 NEWTON AV
City,State,Zip: SAN DIEGO, CA 92113
Region: STATE
Facility Status: Completed - Case Closed
Status Date: 06/21/2012
Global Id: T0608164552
Lead Agency: SAN DIEGO COUNTY LOP
Lead Agency Case Number: H04173-001
Latitude: 32.699183307052
Longitude: -117.145159974478
Case Type: Cleanup Program Site
Case Worker: VAP
Local Agency: SAN DIEGO COUNTY LOP
RB Case Number: Not reported
File Location: Local Agency
Potential Media Affected: Not reported

Map ID
Direction
Distance
Elevation

MAP FINDINGS

Site

Database(s)

EDR ID Number
EPA ID Number

JOHNSON TRUCK REPAIR & PAINT (Continued)

S104745875

Potential Contaminants of Concern: Not reported
Site History: Please refer to "Site Maps/Documents" tab for Closure Information

[Click here to access the California GeoTracker records for this facility:](#)

HMMD SAN DIEGO:

Name: JOHNSON TRUCK REPAIR & PAINT
Address: 1931 NEWTON AV
City,State,Zip: SAN DIEGO, CA 92113
Permit Number: 104173
Business Type: Not reported
EPA Id Number: Not reported
APN: 538-671-02-00
Last HMMD Inspection: Not reported
Facility Telephone: Not reported
Permit Status: INAC
Permit Expiration: Not reported
Date Last Updated: 11/02/2012
Facility Owner: JOHNSON TRUCK REPAIR
Facility Mailing Address: 3611 PRINCE ST
Facility Mailing City: ESCONDIDO
Facility Mailing State: CA
Facility Mailing Zip: 92025-
UST Owner: Not reported
Handle Regulated Hazmat: Not reported
Own Or Operate UST: Not reported
Subject To APSA: Not reported
Generate Haz Waste: Not reported
Treat Haz Waste: Not reported
Generate Medical Waste: Not reported

CERS:

Name: JOHNSON TRUCK REPAIR & PAINT
Address: 1931 NEWTON AV
City,State,Zip: SAN DIEGO, CA 92113
Site ID: 219003
CERS ID: T0608164552
CERS Description: Cleanup Program Site

Affiliation:

Affiliation Type Desc: Local Agency Caseworker
Entity Name: Voluntary Assistance Program (VAP) - SAN DIEGO COUNTY LOP
Entity Title: Not reported
Affiliation Address: P.O. Box 129261
Affiliation City: SAN DIEGO
Affiliation State: CA
Affiliation Country: Not reported
Affiliation Zip: Not reported
Affiliation Phone: Not reported

Affiliation Type Desc: Local Agency Caseworker
Entity Name: SCOTT WELDON - SAN DIEGO COUNTY LOP
Entity Title: Not reported
Affiliation Address: P.O. Box 129261
Affiliation City: San Diego
Affiliation State: CA
Affiliation Country: Not reported

Map ID
 Direction
 Distance
 Elevation

MAP FINDINGS

Site

Database(s)

EDR ID Number
 EPA ID Number

JOHNSON TRUCK REPAIR & PAINT (Continued)

S104745875

Affiliation Zip: Not reported
 Affiliation Phone: Not reported

A4

CALTRANS-CORONADO BRIDGE
1995 NEWTON ST
SAN DIEGO, CA 92113

CA San Diego Co. HMMD
CA CERS HAZ WASTE
CA CERS

S104750346
N/A

< 1/8
 1 ft.

Site 4 of 8 in cluster A

**Relative:
 Higher**

**Actual:
 46 ft.**

HMMD SAN DIEGO:

Name: CALTRANS-CORONADO BRIDGE
 Address: 1995 NEWTON ST
 City,State,Zip: SAN DIEGO, CA 92113
 Permit Number: Not reported
 Business Type: Not reported
 EPA Id Number: CAD982519969
 APN: Not reported
 Last HMMD Inspection: Not reported
 Facility Telephone: 619-645-2865
 Permit Status: Permit Renewed
 Permit Expiration: Not reported
 Date Last Updated: 06/12/2018
 Facility Owner: Not reported
 Facility Mailing Address: 4050 TAYLOR ST MS220, SAN DIEGO, CA 92110
 Facility Mailing City: Not reported
 Facility Mailing State: Not reported
 Facility Mailing Zip: Not reported
 UST Owner: N
 Handle Regulated Hazmat: Not reported
 Own Or Operate UST: Not reported
 Subject To APSA: Not reported
 Generate Haz Waste: Y
 Treat Haz Waste: N
 Generate Medical Waste: Not reported

Inspection Violation:

Record ID: DEH2002-HUPFP-123408
 Permit Status: Permit Renewed
 Active Permit: Y
 Facility Id Number: 37-000-123408
 Program Element: Hazardous Materials Release Response Plans
 Inspection Type: Routine
 Inspection Number: 5763699
 Return To Compliance Date: 2018-06-05T00:00:00.000
 Nov: No
 Violation Classification: Minor
 Underground Storage Tank Id: Not reported
 Container/Tank Id: Not reported
 Last Update: 2019-04-19T21:35:06.000
 Inspection Date: 2017-10-19T17:26:00.000
 Violation Code: 1010008 HMBP not certified annually as complete and accurate in CERS.
 HSC 25508(a)(1)(A), 25508.2, 19 CCR 2654(b)

Waste and Materials:

Record ID: DEH2002-HUPFP-123408
 Permit Status: Permit Renewed
 Active Permit: Y

Map ID
Direction
Distance
Elevation

MAP FINDINGS

Site

Database(s)

EDR ID Number
EPA ID Number

CALTRANS-CORONADO BRIDGE (Continued)

S104750346

Child Record Id: DEH2015-HCHEM-0057819
Trade Secret: N
Hazardous Material Type: Pure
Last Updated: 2018-01-16T16:59:33.000
Chemical Name: ACETYLENE
Common Name: ACETYLENE
Case Number: 74-86-2

Record ID: DEH2002-HUPFP-123408
Permit Status: Permit Renewed
Active Permit: Y
Child Record Id: DEH2015-HWAST-0043542
Trade Secret: N
Hazardous Material Type: Not reported
Last Updated: 2018-01-16T16:59:33.000
Chemical Name: WASTE 181 INORGANIC SOLID WASTE (OTHER)
Common Name: SPENT COPPER BLAST/SLAG
Case Number: Not reported

Record ID: DEH2002-HUPFP-123408
Permit Status: Permit Renewed
Active Permit: Y
Child Record Id: DEH2018-HCHEM-0185503
Trade Secret: N
Hazardous Material Type: Mixture
Last Updated: 2019-04-19T21:35:06.000
Chemical Name: PAINT (ALSO DP1) & AEROSOLS
Common Name: PAINT (ALSO DP1) & AEROSOLS
Case Number: 111-77-3

Record ID: DEH2002-HUPFP-123408
Permit Status: Permit Renewed
Active Permit: Y
Child Record Id: DEH2018-HCHEM-0185505
Trade Secret: N
Hazardous Material Type: Pure
Last Updated: 2019-04-19T21:35:06.000
Chemical Name: OXYGEN
Common Name: OXYGEN
Case Number: 7782-44-7

Record ID: DEH2002-HUPFP-123408
Permit Status: Permit Renewed
Active Permit: Y
Child Record Id: DEH2018-HCHEM-0185506
Trade Secret: N
Hazardous Material Type: Pure
Last Updated: 2019-04-19T21:35:06.000
Chemical Name: MINERAL SPIRITS
Common Name: MINERAL SPIRITS
Case Number: 8052-41-3

Record ID: DEH2002-HUPFP-123408
Permit Status: Permit Renewed
Active Permit: Y
Child Record Id: DEH2018-HCHEM-0185507
Trade Secret: N

Map ID
Direction
Distance
Elevation

MAP FINDINGS

Site

Database(s)

EDR ID Number
EPA ID Number

CALTRANS-CORONADO BRIDGE (Continued)

S104750346

Hazardous Material Type: Pure
Last Updated: 2019-04-19T21:35:06.000
Chemical Name: ACETYLENE
Common Name: ACETYLENE
Case Number: 74-86-2

Record ID: DEH2002-HUPFP-123408
Permit Status: Permit Renewed
Active Permit: Y
Child Record Id: DEH2018-HWAST-0160122
Trade Secret: N
Hazardous Material Type: Not reported
Last Updated: 2019-04-19T21:35:06.000
Chemical Name: WASTE 461 PAINT SLUDGE
Common Name: WASTE 461 PAINT SLUDGE
Case Number: Not reported

Record ID: DEH2002-HUPFP-123408
Permit Status: Permit Renewed
Active Permit: Y
Child Record Id: DEH2018-HCHEM-0185504
Trade Secret: N
Hazardous Material Type: Mixture
Last Updated: 2019-04-19T21:35:06.000
Chemical Name: DETERGENTS/DEGREASERS
Common Name: DETERGENTS/DEGREASERS
Case Number: Not reported

Record ID: DEH2002-HUPFP-123408
Permit Status: Permit Renewed
Active Permit: Y
Child Record Id: DEH2018-HWAST-0160121
Trade Secret: N
Hazardous Material Type: Not reported
Last Updated: 2019-04-19T21:35:06.000
Chemical Name: WASTE 181 INORGANIC SOLID WASTE (OTHER)
Common Name: SPENT COPPER BLAST/SLAG
Case Number: Not reported

Record ID: DEH2002-HUPFP-123408
Permit Status: Permit Renewed
Active Permit: Y
Child Record Id: DEH2015-HCHEM-0057815
Trade Secret: N
Hazardous Material Type: Mixture
Last Updated: 2018-01-16T16:59:33.000
Chemical Name: PAINT (ALSO DP1) & AEROSOLS
Common Name: PAINT (ALSO DP1) & AEROSOLS
Case Number: 111-77-3

Record ID: DEH2002-HUPFP-123408
Permit Status: Permit Renewed
Active Permit: Y
Child Record Id: DEH2015-HCHEM-0057816
Trade Secret: N
Hazardous Material Type: Mixture
Last Updated: 2018-01-16T16:59:33.000

Map ID
Direction
Distance
Elevation

MAP FINDINGS

Site

Database(s)

EDR ID Number
EPA ID Number

CALTRANS-CORONADO BRIDGE (Continued)

S104750346

Chemical Name: DETERGENTS/DEGREASERS
Common Name: DETERGENTS/DEGREASERS
Case Number: Not reported

Record ID: DEH2002-HUPFP-123408
Permit Status: Permit Renewed
Active Permit: Y
Child Record Id: DEH2015-HCHEM-0057817
Trade Secret: N
Hazardous Material Type: Pure
Last Updated: 2018-01-16T16:59:33.000
Chemical Name: OXYGEN
Common Name: OXYGEN
Case Number: 7782-44-7

Record ID: DEH2002-HUPFP-123408
Permit Status: Permit Renewed
Active Permit: Y
Child Record Id: DEH2015-HWAST-0043543
Trade Secret: N
Hazardous Material Type: Not reported
Last Updated: 2018-01-16T16:59:33.000
Chemical Name: WASTE 461 PAINT SLUDGE
Common Name: WASTE 461 PAINT SLUDGE
Case Number: Not reported

Record ID: DEH2002-HUPFP-123408
Permit Status: Permit Renewed
Active Permit: Y
Child Record Id: DEH2015-HCHEM-0057818
Trade Secret: N
Hazardous Material Type: Pure
Last Updated: 2018-01-16T16:59:33.000
Chemical Name: MINERAL SPIRITS
Common Name: MINERAL SPIRITS
Case Number: 8052-41-3

Name: CALTRANS/CORONADO BRIDGE
Address: 1995 NEWTON ST
City,State,Zip: SAN DIEGO, CA 92113
Permit Number: 123408
Business Type: 6HK52
EPA Id Number: CAD982519969
APN: 538-672-04-00
Last HMMD Inspection: 06/13/2011
Facility Telephone: 619-645-2865
Permit Status: OPEN
Permit Expiration: 09/30/2013
Date Last Updated: 11/02/2012
Facility Owner: JEFF O'CONNELL
Facility Mailing Address: 4050 TAYLOR ST
Facility Mailing City: SAN DIEGO
Facility Mailing State: CA
Facility Mailing Zip: 92110
UST Owner: Not reported
Handle Regulated Hazmat: Y

Map ID
Direction
Distance
Elevation

MAP FINDINGS

Site

Database(s)

EDR ID Number
EPA ID Number

CALTRANS-CORONADO BRIDGE (Continued)

S104750346

Own Or Operate UST: Not reported
Subject To APSA: Not reported
Generate Haz Waste: Y
Treat Haz Waste: Not reported
Generate Medical Waste: Not reported

Inventory Active Permits (not SQG Medical):

Permit Number: 123408
Update Date: 11/02/2012
Case Number: 74-86-2
Name: ACETYLENE
Other Information: Not reported
Material Waste: Material
Hazardous Categories 1: PRESSURE RELEASE
Hazardous Categories 2: Not reported

Permit Number: 123408
Update Date: 11/02/2012
Case Number: Not reported
Name: DETERGENTS/DEGREASERS
Other Information: Not reported
Material Waste: Material
Hazardous Categories 1: ACUTE
Hazardous Categories 2: CHRONIC

Permit Number: 123408
Update Date: 11/02/2012
Case Number: 8052-41-3
Name: MINERAL SPIRITS
Other Information: Not reported
Material Waste: Material
Hazardous Categories 1: ACUTE
Hazardous Categories 2: Not reported

Permit Number: 123408
Update Date: 11/02/2012
Case Number: 7782-44-7
Name: OXYGEN
Other Information: Not reported
Material Waste: Material
Hazardous Categories 1: PRESSURE RELEASE
Hazardous Categories 2: ACUTE

Permit Number: 123408
Update Date: 11/02/2012
Case Number: 111-77-3
Name: PAINT (ALSO DP1) & AEROSOLS
Other Information: Not reported
Material Waste: Material
Hazardous Categories 1: ACUTE
Hazardous Categories 2: CHRONIC

Permit Number: 123408
Update Date: 11/02/2012
Case Number: Not reported
Name: WASTE 181 INORGANIC SOLID WASTE (OTHER)
Other Information: SPENT COPPER BLAST/SLAG
Material Waste: Waste

Map ID
Direction
Distance
Elevation

MAP FINDINGS

Site

Database(s)

EDR ID Number
EPA ID Number

CALTRANS-CORONADO BRIDGE (Continued)

S104750346

Hazardous Categories 1: Not reported
Hazardous Categories 2: Not reported

Permit Number: 123408
Update Date: 11/02/2012
Case Number: Not reported
Name: WASTE 461 PAINT SLUDGE
Other Information: Not reported
Material Waste: Waste
Hazardous Categories 1: Not reported
Hazardous Categories 2: Not reported

Violations Active Permits:

Permit Number: 123408
Update Date: 11/02/2012
Inspection Date: 11/19/2003
Violation Code: 6HV0209
Violation: WASTE ONSITE >90/180/270 DAYS
Violation Citation: Hazardous waste is stored in excess of allowable time period (90 days) without a State permit or written variance. CCR 25201(a) & 66262.34(a)&(c)
Activity: ACTIVE

Permit Number: 123408
Update Date: 11/02/2012
Inspection Date: 11/19/2003
Violation Code: 6HV1009
Violation: HMBP: INADEQUATE SITE MAP
Violation Citation: Business Plan does not have a site map which provides sufficient or complete information for emergency response agencies. HSC 25509(a)(5) & 25505(a)(2)
Activity: ACTIVE

Permit Number: 123408
Update Date: 11/02/2012
Inspection Date: 11/19/2003
Violation Code: 6HV0201
Violation: WASTE CONTAINER NOT CLOSED
Violation Citation: Hazardous waste containers are not kept closed while in storage. CCR 66265.173(a)
Activity: ACTIVE

Permit Number: 123408
Update Date: 11/02/2012
Inspection Date: 07/17/2007
Violation Code: 6HV0225
Violation: ACCUMULATED HW>180 OR >270 DAYS
Violation Citation: Accumulated waste too long (>180 or 270 days). 66262.34(d), CFR 262.34(e)&(f), &/or 25201(a) [>90 days for AHW waste]
Activity: ACTIVE

Permit Number: 123408
Update Date: 11/02/2012
Inspection Date: 09/28/2005
Violation Code: 6HV1009
Violation: HMBP: INADEQUATE SITE MAP
Violation Citation: Business Plan does not have a site map which provides sufficient or

Map ID
Direction
Distance
Elevation

MAP FINDINGS

Site

Database(s)

EDR ID Number
EPA ID Number

CALTRANS-CORONADO BRIDGE (Continued)

S104750346

complete information for emergency response agencies. HSC 25509(a)(5) & 25505(a)(2)
Activity: ACTIVE
Permit Number: 123408
Update Date: 11/02/2012
Inspection Date: 06/13/2011
Violation Code: 6HV0138
Violation: NO TSDF SIGNED MANIFEST ONSITE
Violation Citation: Generator has not maintained the required signed copy of the hazardous waste manifest from the TSD facility on site for review. CCR 66262.40(a)
Activity: ACTIVE

CERS HAZ WASTE:

Name: CALTRANS-CORONADO BRIDGE
Address: 1995 NEWTON ST
City,State,Zip: SAN DIEGO, CA 92113
Site ID: 102441
CERS ID: 10001767
CERS Description: Hazardous Waste Generator

CERS:

Name: CALTRANS-CORONADO BRIDGE
Address: 1995 NEWTON ST
City,State,Zip: SAN DIEGO, CA 92113
Site ID: 102441
CERS ID: 10001767
CERS Description: Chemical Storage Facilities

Violations:

Site ID: 102441
Site Name: Caltrans-Coronado Bridge
Violation Date: 10-19-2017
Citation: HSC 6.95 25508.2 - California Health and Safety Code, Chapter 6.95, Section(s) 25508.2
Violation Description: Failure to annually review and electronically certify that the business plan is complete and accurate on or before the annual due date.
Violation Notes: Returned to compliance on 06/05/2018. Inspection Sequence ID:5763699
Violation Division: San Diego County Department of Env Health
Violation Program: HMRRP
Violation Source: CERS

Evaluation:

Eval General Type: Compliance Evaluation Inspection
Eval Date: 10-19-2015
Violations Found: No
Eval Type: Routine done by local agency
Eval Notes: Inspector: Joaquino Billie Marcos Inspection ID:4878869
Eval Division: San Diego County Department of Env Health
Eval Program: HMRRP
Eval Source: CERS
Eval General Type: Compliance Evaluation Inspection

Map ID
Direction
Distance
Elevation

MAP FINDINGS

Site

Database(s)

EDR ID Number
EPA ID Number

CALTRANS-CORONADO BRIDGE (Continued)

S104750346

Eval Date: 10-19-2015
Violations Found: No
Eval Type: Routine done by local agency
Eval Notes: Inspector: Joaquino Billie Marcos Inspection ID:4878869
Eval Division: San Diego County Department of Env Health
Eval Program: HW
Eval Source: CERS

Eval General Type: Compliance Evaluation Inspection
Eval Date: 10-19-2017
Violations Found: No
Eval Type: Routine done by local agency
Eval Notes: Inspector: Anderson Sean Inspection ID:5763699
Eval Division: San Diego County Department of Env Health
Eval Program: HW
Eval Source: CERS

Eval General Type: Compliance Evaluation Inspection
Eval Date: 10-19-2017
Violations Found: Yes
Eval Type: Routine done by local agency
Eval Notes: Inspector: Anderson Sean Inspection ID:5763699
Eval Division: San Diego County Department of Env Health
Eval Program: HMRRP
Eval Source: CERS

Affiliation:

Affiliation Type Desc: Environmental Contact
Entity Name: Terry Kloepfer
Entity Title: Not reported
Affiliation Address: 4050 Taylor Street MS220
Affiliation City: San Diego
Affiliation State: CA
Affiliation Country: Not reported
Affiliation Zip: 92110
Affiliation Phone: Not reported

Affiliation Type Desc: Identification Signer
Entity Name: Frank Santibanez
Entity Title: District HAZMAT Manager
Affiliation Address: Not reported
Affiliation City: Not reported
Affiliation State: Not reported
Affiliation Country: Not reported
Affiliation Zip: Not reported
Affiliation Phone: Not reported

Affiliation Type Desc: Operator
Entity Name: Caltrans
Entity Title: Not reported
Affiliation Address: Not reported
Affiliation City: Not reported
Affiliation State: Not reported
Affiliation Country: Not reported
Affiliation Zip: Not reported
Affiliation Phone: (619) 688-3657

Map ID
Direction
Distance
Elevation

MAP FINDINGS

Site

Database(s)

EDR ID Number
EPA ID Number

CALTRANS-CORONADO BRIDGE (Continued)

S104750346

Affiliation Type Desc: Document Preparer
Entity Name: same
Entity Title: Not reported
Affiliation Address: Not reported
Affiliation City: Not reported
Affiliation State: Not reported
Affiliation Country: Not reported
Affiliation Zip: Not reported
Affiliation Phone: Not reported

Affiliation Type Desc: CUPA District
Entity Name: San Diego County Env Health
Entity Title: Not reported
Affiliation Address: PO Box 129261
Affiliation City: San Diego
Affiliation State: CA
Affiliation Country: Not reported
Affiliation Zip: 92112-9261
Affiliation Phone: (858) 505-6880

Affiliation Type Desc: Facility Mailing Address
Entity Name: Mailing Address
Entity Title: Not reported
Affiliation Address: 4050 TAYLOR ST
Affiliation City: SAN DIEGO
Affiliation State: CA
Affiliation Country: Not reported
Affiliation Zip: 92110
Affiliation Phone: Not reported

Affiliation Type Desc: Legal Owner
Entity Name: Caltrans
Entity Title: Not reported
Affiliation Address: 4050 Taylor Street MS 220
Affiliation City: San Diego
Affiliation State: CA
Affiliation Country: United States
Affiliation Zip: 92110
Affiliation Phone: (619) 688-3657

Affiliation Type Desc: Parent Corporation
Entity Name: Caltrans District 11
Entity Title: Not reported
Affiliation Address: Not reported
Affiliation City: Not reported
Affiliation State: Not reported
Affiliation Country: Not reported
Affiliation Zip: Not reported
Affiliation Phone: Not reported

MAP FINDINGS

Map ID
Direction
Distance
Elevation

Site

Database(s)

EDR ID Number
EPA ID Number

A5 **JOHNSON TRUCK REPAIR & PAINTING**
1941 NEWTON AVE
SAN DIEGO, CA

EDR Hist Auto 1008997864
N/A

< 1/8
1 ft.

Site 5 of 8 in cluster A

Relative: EDR Hist Auto
Higher

Actual: 46 ft.	Year:	Name:	Type:
	1980	JOHNSON TRUCK REPAIR & PAINTING	A T S AUTOMATIC
	1984	JOHNSON TRUCK REPAIR & PAINTING	A T S AUTOMATIC
	1989	ROMANS TRUCK & BODY PAINT	General Automotive Repair Shops
	1991	ROMANS TRUCK & BODY PAINT	General Automotive Repair Shops

A6 **ROMANS TRUCKING PAINTING**
1941 NEWTON AVE
SAN DIEGO, CA 92113

RCRA-SQG 1000153065
CA San Diego Co. HMMD CAD982374787
FINDS
ECHO
CA HAZNET

< 1/8
1 ft.

Site 6 of 8 in cluster A

Relative: RCRA-SQG:
Higher

Actual: Date form received by agency: 1996-09-01 00:00:00.0
46 ft. Facility name: ROMANS TRUCKING PAINTING
Facility address: 1941 NEWTON AVE
SAN DIEGO, CA 92113

EPA ID: CAD982374787
Contact: Not reported
Contact address: Not reported
Not reported
Contact country: US
Contact telephone: Not reported
Contact email: Not reported
EPA Region: 09
Classification: Small Small Quantity Generator
Description: Handler: generates more than 100 and less than 1000 kg of hazardous waste during any calendar month and accumulates less than 6000 kg of hazardous waste at any time; or generates 100 kg or less of hazardous waste during any calendar month, and accumulates more than 1000 kg of hazardous waste at any time

Owner/Operator Summary:
Owner/operator name: ROMAN EFREN
Owner/operator address: NOT REQUIRED
NOT REQUIRED, ME 99999

Owner/operator country: Not reported
Owner/operator telephone: 415-555-1212
Owner/operator email: Not reported
Owner/operator fax: Not reported
Owner/operator extension: Not reported
Legal status: Private
Owner/Operator Type: Owner
Owner/Op start date: Not reported
Owner/Op end date: Not reported

Owner/operator name: NOT REQUIRED
Owner/operator address: NOT REQUIRED
NOT REQUIRED, ME 99999

Owner/operator country: Not reported
Owner/operator telephone: 415-555-1212

Map ID
Direction
Distance
Elevation

MAP FINDINGS

Site

Database(s)

EDR ID Number
EPA ID Number

ROMANS TRUCKING PAINTING (Continued)

1000153065

Owner/operator email: Not reported
Owner/operator fax: Not reported
Owner/operator extension: Not reported
Legal status: Private
Owner/Operator Type: Operator
Owner/Op start date: Not reported
Owner/Op end date: Not reported

Handler Activities Summary:

U.S. importer of hazardous waste: No
Mixed waste (haz. and radioactive): No
Recycler of hazardous waste: No
Transporter of hazardous waste: No
Treater, storer or disposer of HW: No
Underground injection activity: No
On-site burner exemption: No
Furnace exemption: No
Used oil fuel burner: No
Used oil processor: No
User oil refiner: No
Used oil fuel marketer to burner: No
Used oil Specification marketer: No
Used oil transfer facility: No
Used oil transporter: No

Historical Generators:

Date form received by agency:1988-05-04 00:00:00.0
Site name: ROMANS TRUCKING PAINTING
Classification: Large Quantity Generator

Violation Status: No violations found

HMMD SAN DIEGO:

Name: BRUCE JOHNSON
Address: 1941 NEWTON AV
City,State,Zip: SAN DIEGO, CA 92113
Permit Number: 126437
Business Type: Not reported
EPA Id Number: Not reported
APN: 538-671-03-00
Last HMMD Inspection: Not reported
Facility Telephone: Not reported
Permit Status: INAC
Permit Expiration: Not reported
Date Last Updated: 11/02/2012
Facility Owner: BRUCE JOHNSON
Facility Mailing Address: 1941 NEWTON AV
Facility Mailing City: SAN DIEGO
Facility Mailing State: CA
Facility Mailing Zip: 92113-2119
UST Owner: Not reported
Handle Regulated Hazmat: Not reported
Own Or Operate UST: Not reported
Subject To APSA: Not reported
Generate Haz Waste: Not reported
Treat Haz Waste: Not reported
Generate Medical Waste: Not reported

Map ID
Direction
Distance
Elevation

MAP FINDINGS

Site

Database(s)

EDR ID Number
EPA ID Number

ROMANS TRUCKING PAINTING (Continued)

1000153065

Name: ROMANS TRUCK BODY AND PAINT
Address: 1941 NEWTON AV
City,State,Zip: SAN DIEGO, CA 92113
Permit Number: 119921
Business Type: 6HK27
EPA Id Number: CAD982374787
APN: 538-671-03-00
Last HMMI Inspection: 03/14/1996
Facility Telephone: 619-232-1588
Permit Status: INAC
Permit Expiration: 05/31/1996
Date Last Updated: 11/02/2012
Facility Owner: EFREN ROMAN
Facility Mailing Address: 1941 NEWTON AV
Facility Mailing City: SAN DIEGO
Facility Mailing State: CA
Facility Mailing Zip: 92113-2119
UST Owner: Not reported
Handle Regulated Hazmat: Not reported
Own Or Operate UST: Not reported
Subject To APSA: Not reported
Generate Haz Waste: Y
Treat Haz Waste: Not reported
Generate Medical Waste: Not reported

FINDS:

Registry ID: 110002803789

Environmental Interest/Information System

RCRAInfo is a national information system that supports the Resource Conservation and Recovery Act (RCRA) program through the tracking of events and activities related to facilities that generate, transport, and treat, store, or dispose of hazardous waste. RCRAInfo allows RCRA program staff to track the notification, permit, compliance, and corrective action activities required under RCRA.

[Click this hyperlink](#) while viewing on your computer to access additional FINDS: detail in the EDR Site Report.

ECHO:

Envid: 1000153065
Registry ID: 110002803789
DFR URL: <http://echo.epa.gov/detailed-facility-report?fid=110002803789>

HAZNET:

Name: ROMANS TRUCKING PAINTING
Address: 1941 NEWTON AVE
City,State,Zip: SAN DIEGO, CA 921130000
Year: 1993
GEPaid: CAD982374787
Contact: DEACT CO MOVED NEW # @ NEW
Telephone: 6192321589
Mailing Name: Not reported
Mailing Address: 1941 NEWTON AVE

Map ID
Direction
Distance
Elevation

MAP FINDINGS

Site

Database(s)

EDR ID Number
EPA ID Number

ROMANS TRUCKING PAINTING (Continued)

1000153065

Mailing City,St,Zip: SAN DIEGO, CA 921132119
Gen County: San Diego
TSD EPA ID: CAD008252405
TSD County: Los Angeles
Tons: 1.0152
CA Waste Code: 214-Unspecified solvent mixture
Method: R01-Recycler
Facility County: San Diego

Name: ROMANS TRUCKING PAINTING
Address: 1941 NEWTON AVE
City,State,Zip: SAN DIEGO, CA 921130000
Year: 1992
GEPaid: CAD982374787
Contact: DEACT CO MOVED NEW # @ NEW
Telephone: 6192321589
Mailing Name: Not reported
Mailing Address: 1941 NEWTON AVE
Mailing City,St,Zip: SAN DIEGO, CA 921132119
Gen County: San Diego
TSD EPA ID: CAD008252405
TSD County: Los Angeles
Tons: 0.8296
CA Waste Code: 214-Unspecified solvent mixture
Method: R01-Recycler
Facility County: San Diego

Name: ROMANS TRUCKING PAINTING
Address: 1941 NEWTON AVE
City,State,Zip: SAN DIEGO, CA 921130000
Year: 1991
GEPaid: CAD982374787
Contact: DEACT CO MOVED NEW # @ NEW
Telephone: 6192321589
Mailing Name: Not reported
Mailing Address: 1941 NEWTON AVE
Mailing City,St,Zip: SAN DIEGO, CA 921132119
Gen County: San Diego
TSD EPA ID: CAD008302903
TSD County: Los Angeles
Tons: 1.3134
CA Waste Code: 461-Paint sludge
Method: R01-Recycler
Facility County: San Diego

Name: ROMANS TRUCKING PAINTING
Address: 1941 NEWTON AVE
City,State,Zip: SAN DIEGO, CA 921130000
Year: 1990
GEPaid: CAD982374787
Contact: DEACT CO MOVED NEW # @ NEW
Telephone: 6192321589
Mailing Name: Not reported
Mailing Address: 1941 NEWTON AVE
Mailing City,St,Zip: SAN DIEGO, CA 921132119
Gen County: San Diego
TSD EPA ID: CAD008302903

Map ID
 Direction
 Distance
 Elevation

MAP FINDINGS

Site

Database(s)

EDR ID Number
 EPA ID Number

ROMANS TRUCKING PAINTING (Continued)

1000153065

TSD County: Los Angeles
 Tons: 0.2293
 CA Waste Code: 461-Paint sludge
 Method: D99-Disposal, Other
 Facility County: San Diego

Name: ROMANS TRUCKING PAINTING
 Address: 1941 NEWTON AVE
 City,State,Zip: SAN DIEGO, CA 921130000
 Year: 1990
 GEPAID: CAD982374787
 Contact: DEACT CO MOVED NEW # @ NEW
 Telephone: 6192321589
 Mailing Name: Not reported
 Mailing Address: 1941 NEWTON AVE
 Mailing City,St,Zip: SAN DIEGO, CA 921132119
 Gen County: San Diego
 TSD EPA ID: CAD008302903
 TSD County: Los Angeles
 Tons: 1.5844
 CA Waste Code: 461-Paint sludge
 Method: R01-Recycler
 Facility County: San Diego

[Click this hyperlink](#) while viewing on your computer to access
 5 additional CA_HAZNET: record(s) in the EDR Site Report.

A7 **MAAC PROJECT, SDG&E**
2043 NEWTON
SAN DIEGO, CA 92113
 < 1/8
 1 ft.
 Site 7 of 8 in cluster A

CA LUST **S104753100**
CA SAN DIEGO CO. SAM **N/A**
CA San Diego Co. HMMD
CA HIST CORTESE
CA SAN DIEGO CO LOP
CA CERS

**Relative:
 Higher**

**Actual:
 50 ft.**

LUST:
 Name: SDG & E
 Address: 2043 NEWTON AV
 City,State,Zip: SAN DIEGO, CA 92113
 Lead Agency: SAN DIEGO COUNTY LOP
 Case Type: LUST Cleanup Site
 Geo Track: http://geotracker.waterboards.ca.gov/profile_report.asp?global_id=T0607301132
 Global Id: T0607301132
 Latitude: 32.6982672906003
 Longitude: -117.144004604104
 Status: Completed - Case Closed
 Status Date: 04/26/2001
 Case Worker: SW
 RB Case Number: 9UT2363
 Local Agency: SAN DIEGO COUNTY LOP
 File Location: Local Agency
 Local Case Number: H32282-001
 Potential Media Affect: Soil
 Potential Contaminants of Concern: Gasoline
 Site History: Not reported

LUST:
 Global Id: T0607301132
 Contact Type: Local Agency Caseworker

Map ID
Direction
Distance
Elevation

MAP FINDINGS

Site

Database(s)

EDR ID Number
EPA ID Number

MAAC PROJECT, SDG&E (Continued)

S104753100

Contact Name: SCOTT WELDON
Organization Name: SAN DIEGO COUNTY LOP
Address: P.O. Box 129261
City: San Diego
Email: scott.weldon@sdcounty.ca.gov
Phone Number: Not reported

LUST:

Global Id: T0607301132
Action Type: Other
Date: 01/27/1993
Action: Leak Began

Global Id: T0607301132
Action Type: Other
Date: 01/27/1993
Action: Leak Discovery

Global Id: T0607301132
Action Type: Other
Date: 02/18/1993
Action: Leak Stopped

Global Id: T0607301132
Action Type: Other
Date: 02/18/1993
Action: Leak Reported

Global Id: T0607301132
Action Type: ENFORCEMENT
Date: 04/26/2001
Action: Closure/No Further Action Letter

LUST:

Global Id: T0607301132
Status: Open - Case Begin Date
Status Date: 01/27/1993

Global Id: T0607301132
Status: Completed - Case Closed
Status Date: 04/26/2001

SAN DIEGO CO. SAM:

Name: SDG & E
Address: 2043 NEWTON AV
City,State,Zip: SAN DIEGO, CA 92113
Case Number: H32282-001
Agency: DEH Site Assessment & Mitigation
Funding: LOP - Federal Fund
Facility Type: Soils Only
Facility Status: Closed Case
Date: 4/26/2001
Date Began: 1/27/1993

Map ID
Direction
Distance
Elevation

MAP FINDINGS

Site

Database(s)

EDR ID Number
EPA ID Number

MAAC PROJECT, SDG&E (Continued)

S104753100

HMMD SAN DIEGO:

Name: SDG&E
Address: 2043 NEWTON AV
City,State,Zip: SAN DIEGO, CA 92113
Permit Number: 132282
Business Type: Not reported
EPA Id Number: Not reported
APN: 538-672-04-00
Last HMMD Inspection: Not reported
Facility Telephone: 619-696-2417
Permit Status: INAC
Permit Expiration: Not reported
Date Last Updated: 11/02/2012
Facility Owner: SDG & E
Facility Mailing Address: PO BOX 1831
Facility Mailing City: SAN DIEGO
Facility Mailing State: CA
Facility Mailing Zip: 92112-
UST Owner: Not reported
Handle Regulated Hazmat: Not reported
Own Or Operate UST: Not reported
Subject To APSA: Not reported
Generate Haz Waste: Not reported
Treat Haz Waste: Not reported
Generate Medical Waste: Not reported

UST:

UST Name: UNDERGROUND TANK 132282 T001
Last Update: 2012-11-02 14:17:38
Permit Number: 132282
Tank Type: UNKNOWN
Additional Id: AT2815
Capacity Gallons: 280
UST Contents: Not reported
Other Content Info: GASOLINE & WASTE OIL
Reg Status: REMOVED
Remove Close Date: 1993-01-27 00:00:00
Year Installed: Not reported
Pipe Type: Not reported
Delivery System: Not reported
Monitor Code: 90
UST Monitor Method: NO MONITORING ALTERNATIVE SELECTED. VERIFY AND ENTER MONITORING ALTERNATIVE DURING INSPECTION.

HIST CORTESE:

edr_fname: MAAC PROJECT, SDG&E
edr_fadd1: 2043 NEWTON
City,State,Zip: SAN DIEGO, CA 92113
Region: CORTESE
Facility County Code: 37
Reg By: LTNKA
Reg Id: 9UT2363

SAN DIEGO CO LOP:

Name: SDG & E

Map ID
Direction
Distance
Elevation

MAP FINDINGS

Site

Database(s)

EDR ID Number
EPA ID Number

MAAC PROJECT, SDG&E (Continued)

S104753100

Address: 2043 NEWTON AVE
City,State,Zip: SAN DIEGO, CA 92113
Record ID: DEH1993-LSAM-H32282-001
Record Status: Completed
Opened Date: 02/18/1993
Parcel Number: 538-672-04-00
Case Type: LOP - Local Oversight Program
Historical Name: MAAC PROJECT/SDG&E
SWRCB Global ID: T0607301132
Funding: F - LOP Federal Fund
Lead Agency: DEH/SAM
Lead Agency Date: 02/18/1993
Census Tract: 50.00
Community: San Diego
Jurisdiction: SAN DIEGO
Watershed Basin Number: 908.22
Water Purveyor: SAN DIEGO
Fire Agency: SAN DIEGO
Latitude: 32.6977563
Longitude: -117.1437967
X MapCoord: 6286640.704
Y MapCoord: 1834877.628

CERS:

Name: SDG & E
Address: 2043 NEWTON AV
City,State,Zip: SAN DIEGO, CA 92113
Site ID: 225937
CERS ID: T0607301132
CERS Description: Leaking Underground Storage Tank Cleanup Site

Affiliation:

Affiliation Type Desc: Local Agency Caseworker
Entity Name: SCOTT WELDON - SAN DIEGO COUNTY LOP
Entity Title: Not reported
Affiliation Address: P.O. Box 129261
Affiliation City: San Diego
Affiliation State: CA
Affiliation Country: Not reported
Affiliation Zip: Not reported
Affiliation Phone: Not reported

A8

CALTRANS DISTRICT II - CORONADO BRIDGE

RCRA-LQG

1012175553

1995 NEWTON AVENUE

CAD982419969

**< 1/8
1 ft.**

SAN DIEGO, CA 92113

Site 8 of 8 in cluster A

**Relative:
Higher**

RCRA-LQG:

**Actual:
46 ft.**

Date form received by agency:2008-06-18 00:00:00.0
Facility name: CALTRANS DISTRICT II - CORONADO BRIDGE
Facility address: 1995 NEWTON AVENUE
SAN DIEGO, CA 92113
EPA ID: CAD982419969
Mailing address: 4050 TAYLOR ST.
MS 220
SAN DIEGO, CA 92110

Map ID
Direction
Distance
Elevation

MAP FINDINGS

Site

Database(s)

EDR ID Number
EPA ID Number

CALTRANS DISTRICT II - CORONADO BRIDGE (Continued)

1012175553

Contact: JEFF A O'CONNELL
Contact address: Not reported
Not reported
Contact country: US
Contact telephone: 619-688-3657
Contact email: JEFF.O'CONNELL@DOT.CA.GOV
EPA Region: 09
Classification: Large Quantity Generator
Description: Handler: generates 1,000 kg or more of hazardous waste during any calendar month; or generates more than 1 kg of acutely hazardous waste during any calendar month; or generates more than 100 kg of any residue or contaminated soil, waste or other debris resulting from the cleanup of a spill, into or on any land or water, of acutely hazardous waste during any calendar month; or generates 1 kg or less of acutely hazardous waste during any calendar month, and accumulates more than 1 kg of acutely hazardous waste at any time; or generates 100 kg or less of any residue or contaminated soil, waste or other debris resulting from the cleanup of a spill, into or on any land or water, of acutely hazardous waste during any calendar month, and accumulates more than 100 kg of that material at any time

Owner/Operator Summary:

Owner/operator name: STATE OF CALIFORNIA
Owner/operator address: Not reported
Not reported
Owner/operator country: US
Owner/operator telephone: Not reported
Owner/operator email: Not reported
Owner/operator fax: Not reported
Owner/operator extension: Not reported
Legal status: State
Owner/Operator Type: Operator
Owner/Op start date: 1967-01-01 00:00:00.0
Owner/Op end date: Not reported

Owner/operator name: STATE OF CALIFORNIA
Owner/operator address: 4050 TAYLOR ST.
SAN DIEGO, CA 92113
Owner/operator country: US
Owner/operator telephone: Not reported
Owner/operator email: Not reported
Owner/operator fax: Not reported
Owner/operator extension: Not reported
Legal status: State
Owner/Operator Type: Owner
Owner/Op start date: 1967-01-01 00:00:00.0
Owner/Op end date: Not reported

Handler Activities Summary:

U.S. importer of hazardous waste: No
Mixed waste (haz. and radioactive): No
Recycler of hazardous waste: No
Transporter of hazardous waste: No
Treater, storer or disposer of HW: No
Underground injection activity: No
On-site burner exemption: No

Map ID
 Direction
 Distance
 Elevation

MAP FINDINGS

Site

Database(s)

EDR ID Number
 EPA ID Number

CALTRANS DISTRICT II - CORONADO BRIDGE (Continued)

1012175553

Furnace exemption: No
 Used oil fuel burner: No
 Used oil processor: No
 User oil refiner: No
 Used oil fuel marketer to burner: No
 Used oil Specification marketer: No
 Used oil transfer facility: No
 Used oil transporter: No

Hazardous Waste Summary:

. Waste code: D001
 . Waste name: IGNITABLE WASTE

. Waste code: D008
 . Waste name: LEAD

Violation Status: No violations found

B9
SW
 < 1/8
 0.017 mi.
 88 ft.

NATIONAL PETROLEUM,INC
2005 MAIN ST
SAN DIEGO, CA 92113

Site 1 of 7 in cluster B

CA AST S104749252
N/A

Relative:
Lower
Actual:
39 ft.

AST:
 Name: NATIONAL PETROLEUM,INC
 Address: 2005 MAIN ST
 City/Zip: SAN DIEGO,92113
 Certified Unified Program Agencies: Not reported
 Owner: DAVID S. GOLOKOW
 Total Gallons: Not reported
 CERSID: 10385584
 Facility ID: 37-000-119892
 Business Name: NATIONAL PETROLEUM,INC
 Phone: 619-239-0256
 Fax: 619-239-0339
 Mailing Address: 2005 MAIN ST
 Mailing Address City: SAN DIEGO
 Mailing Address State: CA
 Mailing Address Zip Code: Not reported
 Operator Name: DAVID S. GOLOKOW
 Operator Phone: 619-239-0256
 Owner Phone: 619-239-0256
 Owner Mail Address: 2005 MAIN ST
 Owner State: CA
 Owner Zip Code: Not reported
 Owner Country: United States
 Property Owner Name: RAGTIME L L C
 Property Owner Phone: Not reported
 Property Owner Mailing Address: 1827 MAIN ST
 Property Owner City: SAN DIEGO
 Property Owner Stat : CA
 Property Owner Zip Code: 92113
 Property Owner Country: United States
 EPAID: CAL000142503

Map ID
Direction
Distance
Elevation

MAP FINDINGS

Site

Database(s)

EDR ID Number
EPA ID Number

B10
SSW
< 1/8
0.017 mi.
89 ft.

PERFORMANCE CONTRACTING, INC
2015 MAIN ST
SAN DIEGO, CA 92113

RCRA-VSQQ **1000230374**
FINDS **CAD981379217**
ECHO

Site 2 of 7 in cluster B

Relative:
Lower

RCRA-VSQQ:

Date form received by agency:1986-02-04 00:00:00.0

Actual:
40 ft.

Facility name: PERFORMANCE CONTRACTING, INC

Facility address: 2015 MAIN ST
SAN DIEGO, CA 92113

EPA ID: CAD981379217

Mailing address: P O BOX 13189
SAN DIEGO, CA 92113

Contact: ENVIRONMENTAL MANAGER

Contact address: 2015 MAIN ST
SAN DIEGO, CA 92113

Contact country: US

Contact telephone: 619-236-1531

Contact email: Not reported

EPA Region: 09

Classification: Conditionally Exempt Small Quantity Generator

Description: Handler: generates 100 kg or less of hazardous waste per calendar month, and accumulates 1000 kg or less of hazardous waste at any time; or generates 1 kg or less of acutely hazardous waste per calendar month, and accumulates at any time: 1 kg or less of acutely hazardous waste; or 100 kg or less of any residue or contaminated soil, waste or other debris resulting from the cleanup of a spill, into or on any land or water, of acutely hazardous waste; or generates 100 kg or less of any residue or contaminated soil, waste or other debris resulting from the cleanup of a spill, into or on any land or water, of acutely hazardous waste during any calendar month, and accumulates at any time: 1 kg or less of acutely hazardous waste; or 100 kg or less of any residue or contaminated soil, waste or other debris resulting from the cleanup of a spill, into or on any land or water, of acutely hazardous waste

Owner/Operator Summary:

Owner/operator name: OWENS/CORNING FIBERGL

Owner/operator address: NOT REQUIRED
NOT REQUIRED, ME 99999

Owner/operator country: Not reported

Owner/operator telephone: 415-555-1212

Owner/operator email: Not reported

Owner/operator fax: Not reported

Owner/operator extension: Not reported

Legal status: Private

Owner/Operator Type: Owner

Owner/Op start date: Not reported

Owner/Op end date: Not reported

Owner/operator name: NOT REQUIRED

Owner/operator address: NOT REQUIRED
NOT REQUIRED, ME 99999

Owner/operator country: Not reported

Owner/operator telephone: 415-555-1212

Owner/operator email: Not reported

Owner/operator fax: Not reported

Owner/operator extension: Not reported

Map ID
Direction
Distance
Elevation

MAP FINDINGS

Site

Database(s)

EDR ID Number
EPA ID Number

PERFORMANCE CONTRACTING, INC (Continued)

1000230374

Legal status: Private
Owner/Operator Type: Operator
Owner/Op start date: Not reported
Owner/Op end date: Not reported

Handler Activities Summary:

U.S. importer of hazardous waste: No
Mixed waste (haz. and radioactive): No
Recycler of hazardous waste: No
Transporter of hazardous waste: Yes
Treater, storer or disposer of HW: No
Underground injection activity: No
On-site burner exemption: No
Furnace exemption: No
Used oil fuel burner: No
Used oil processor: No
User oil refiner: No
Used oil fuel marketer to burner: No
Used oil Specification marketer: No
Used oil transfer facility: No
Used oil transporter: No

Violation Status: No violations found

FINDS:

Registry ID: 110002686969

Environmental Interest/Information System

RCRAInfo is a national information system that supports the Resource Conservation and Recovery Act (RCRA) program through the tracking of events and activities related to facilities that generate, transport, and treat, store, or dispose of hazardous waste. RCRAInfo allows RCRA program staff to track the notification, permit, compliance, and corrective action activities required under RCRA.

[Click this hyperlink](#) while viewing on your computer to access additional FINDS: detail in the EDR Site Report.

ECHO:

Envid: 1000230374
Registry ID: 110002686969
DFR URL: <http://echo.epa.gov/detailed-facility-report?fid=110002686969>

B11
South
< 1/8
0.017 mi.
90 ft.

ADVANCE DIESEL INJECTION
2035 MAIN ST
SAN DIEGO, CA 92113
Site 3 of 7 in cluster B

EDR Hist Auto **1021291381**
N/A

Relative:
Lower

EDR Hist Auto

Actual:
41 ft.

Year:	Name:	Type:
1969	APOLLO OIL CO	Toys And Hobby Goods And Supplies
1970	APOLLO OIL CO	Toys And Hobby Goods And Supplies
1971	APOLLO OIL CO	Toys And Hobby Goods And Supplies

Map ID
 Direction
 Distance
 Elevation

MAP FINDINGS

Site

Database(s)

EDR ID Number
 EPA ID Number

ADVANCE DIESEL INJECTION (Continued)

1021291381

1972	APOLLO OIL CO	Toys And Hobby Goods And Supplies
1975	ADVANCE DIESEL INJECTION	General Automotive Repair Shops
1976	ADVANCE DIESEL INJECTION	Automotive Repair Shops, NEC
1977	ADVANCE DIESEL INJECTION	Automotive Repair Shops, NEC
1978	ADVANCE DIESEL INJECTION	Automotive Repair Shops, NEC
1979	ADVANCE DIESEL INJECTION	General Automotive Repair Shops
1979	ADVANCE DIESEL INJECTION	General Automotive Repair Shops
1980	ADVANCE DIESEL INJECTION INC	General Automotive Repair Shops
1982	ADVANCE DIESEL INJECTION INC	General Automotive Repair Shops

B12
South
< 1/8
0.017 mi.
91 ft.
Relative:
Lower
Actual:
41 ft.

CALIFORNIA MARINE CLEANING, INC
2049 MAIN STREET
SAN DIEGO, CA 92113
Site 4 of 7 in cluster B

CA AST **S104748499**
CA San Diego Co. HMMD **N/A**
CA CERS HAZ WASTE
CA CERS TANKS
CA HWT
CA CERS

AST:

Name:	CALIFORNIA MARINE CLEANING, INC
Address:	2049 MAIN ST
City/Zip:	SAN DIEGO,92113
Certified Unified Program Agencies:	Not reported
Owner:	MATT CARR
Total Gallons:	Not reported
CERSID:	10385827
Facility ID:	37-000-210375
Business Name:	CALIFORNIA MARINE CLEANING, INC
Phone:	619-231-8788
Fax:	Not reported
Mailing Address:	PO BOX 13653
Mailing Address City:	SAN DIEGO
Mailing Address State:	CA
Mailing Address Zip Code:	92170
Operator Name:	MATT CARR
Operator Phone:	619-231-8788
Owner Phone:	619-231-8788
Owner Mail Address:	P O BOX 13653
Owner State:	CA
Owner Zip Code:	92170
Owner Country:	United States
Property Owner Name:	CARR FAMILY TRUST 09-29-00
Property Owner Phone:	Not reported
Property Owner Mailing Address:	P O BOX 13653
Property Owner City:	SAN DIEGO
Property Owner Stat :	CA
Property Owner Zip Code:	92170
Property Owner Country:	United States
EPAID:	CAL000339884

HMMD SAN DIEGO:

Name:	CALIFORNIA MARINE CLEANING, INC
Address:	2049 MAIN ST
City,State,Zip:	SAN DIEGO, CA 92113
Permit Number:	210375
Business Type:	6HK70
EPA Id Number:	CAL000339884
APN:	538-670-07-00

Map ID
Direction
Distance
Elevation

MAP FINDINGS

Site

Database(s)

EDR ID Number
EPA ID Number

CALIFORNIA MARINE CLEANING, INC (Continued)

S104748499

Last HMMMD Inspection: 03/26/2012
Facility Telephone: 619-231-8788
Permit Status: OPEN
Permit Expiration: 06/30/2013
Date Last Updated: 11/02/2012
Facility Owner: MATT CARR
Facility Mailing Address: PO BOX 13653
Facility Mailing City: SAN DIEGO
Facility Mailing State: CA
Facility Mailing Zip: 92170
UST Owner: Not reported
Handle Regulated Hazmat: Y
Own Or Operate UST: Not reported
Subject To APSA: Not reported
Generate Haz Waste: Y
Treat Haz Waste: Not reported
Generate Medical Waste: Not reported

Inventory Active Permits (not SQG Medical):

Permit Number: 210375
Update Date: 11/02/2012
Case Number: Not reported
Name: AFFF 6%
Other Information: AQUEOUS FILM FORMING FOAM
Material Waste: Material
Hazardous Categories 1: ACUTE
Hazardous Categories 2: Not reported

Permit Number: 210375
Update Date: 11/02/2012
Case Number: Not reported
Name: ANTIFOAM 10% SILICONE - EMULSION
Other Information: ANTIFOAM
Material Waste: Material
Hazardous Categories 1: Not reported
Hazardous Categories 2: Not reported

Permit Number: 210375
Update Date: 11/02/2012
Case Number: 107-21-1
Name: ETHYLENE GLYCOL
Other Information: ANTIFREEZE
Material Waste: Material
Hazardous Categories 1: ACUTE
Hazardous Categories 2: CHRONIC

Permit Number: 210375
Update Date: 11/02/2012
Case Number: 8002-05-9
Name: LUBRICATING OILS
Other Information: Not reported
Material Waste: Material
Hazardous Categories 1: FIRE
Hazardous Categories 2: Not reported

Permit Number: 210375
Update Date: 11/02/2012
Case Number: 7727-37-9

Map ID
Direction
Distance
Elevation

MAP FINDINGS

Site

Database(s)

EDR ID Number
EPA ID Number

CALIFORNIA MARINE CLEANING, INC (Continued)

S104748499

Name: NITROGEN GAS
Other Information: Not reported
Material Waste: Material
Hazardous Categories 1: FIRE
Hazardous Categories 2: Not reported

Permit Number: 210375
Update Date: 11/02/2012
Case Number: Not reported
Name: PAINT / THINNER
Other Information: Not reported
Material Waste: Material
Hazardous Categories 1: FIRE
Hazardous Categories 2: ACUTE

Permit Number: 210375
Update Date: 11/02/2012
Case Number: Not reported
Name: PETROLEUM NAPHTHA (WAXY)
Other Information: TECTYL MIXTURE 435D
Material Waste: Material
Hazardous Categories 1: FIRE
Hazardous Categories 2: Not reported

Permit Number: 210375
Update Date: 11/02/2012
Case Number: 74-98-6
Name: PROPANE
Other Information: Not reported
Material Waste: Material
Hazardous Categories 1: FIRE
Hazardous Categories 2: PRESSURE RELEASE

Permit Number: 210375
Update Date: 11/02/2012
Case Number: Not reported
Name: RYDLYME
Other Information: Not reported
Material Waste: Material
Hazardous Categories 1: ACUTE
Hazardous Categories 2: Not reported

Permit Number: 210375
Update Date: 11/02/2012
Case Number: 7681-52-9
Name: SODIUM HYPO CHLORITE
Other Information: Not reported
Material Waste: Material
Hazardous Categories 1: Not reported
Hazardous Categories 2: Not reported

Permit Number: 210375
Update Date: 11/02/2012
Case Number: Not reported
Name: TECTYL 891
Other Information: PRESERVATIVE
Material Waste: Material

Map ID
Direction
Distance
Elevation

MAP FINDINGS

Site

Database(s)

EDR ID Number
EPA ID Number

CALIFORNIA MARINE CLEANING, INC (Continued)

S104748499

Hazardous Categories 1: FIRE
Hazardous Categories 2: ACUTE

Permit Number: 210375
Update Date: 11/02/2012
Case Number: Not reported
Name: WASTE 132 AQUEOUS SOL'N WITH METALS
Other Information: CHELATE SOLUTION
Material Waste: Waste
Hazardous Categories 1: Not reported
Hazardous Categories 2: Not reported

Permit Number: 210375
Update Date: 11/02/2012
Case Number: Not reported
Name: WASTE 132 AQUEOUS SOL'N WITH METALS
Other Information: SPENT RYDLYME ACID / WATER
Material Waste: Waste
Hazardous Categories 1: Not reported
Hazardous Categories 2: Not reported

Permit Number: 210375
Update Date: 11/02/2012
Case Number: Not reported
Name: WASTE 181 INORGANIC SOLID WASTE (OTHER)*
Other Information: OIL / BOTTLES
Material Waste: Waste
Hazardous Categories 1: Not reported
Hazardous Categories 2: Not reported

Permit Number: 210375
Update Date: 11/02/2012
Case Number: Not reported
Name: WASTE 221 WASTE OIL & MIXED OIL
Other Information: OIL
Material Waste: Waste
Hazardous Categories 1: Not reported
Hazardous Categories 2: Not reported

Permit Number: 210375
Update Date: 11/02/2012
Case Number: Not reported
Name: WASTE 223 UNSPEC OIL CONTAINING WASTE
Other Information: SUMP WASTE/STEAM CLNG
Material Waste: Waste
Hazardous Categories 1: Not reported
Hazardous Categories 2: Not reported

Permit Number: 210375
Update Date: 11/02/2012
Case Number: Not reported
Name: WASTE 343 UNSPEC ORGANIC LIQUID MIXTURE
Other Information: TANK BOTTOMS
Material Waste: Waste
Hazardous Categories 1: Not reported
Hazardous Categories 2: Not reported

Map ID
Direction
Distance
Elevation

MAP FINDINGS

Site

Database(s)

EDR ID Number
EPA ID Number

CALIFORNIA MARINE CLEANING, INC (Continued)

S104748499

Permit Number: 210375
Update Date: 11/02/2012
Case Number: Not reported
Name: WASTE 352 ORGANIC SOLIDS (OTHER)
Other Information: OILY RAGS, DEBRIS, CHT SLUDGE/ OILY BOTTLES
Material Waste: Waste
Hazardous Categories 1: Not reported
Hazardous Categories 2: Not reported

Permit Number: 210375
Update Date: 11/02/2012
Case Number: Not reported
Name: WASTE 352 ORGANIC SOLIDS (OTHER)*
Other Information: AEROSOLS
Material Waste: Waste
Hazardous Categories 1: Not reported
Hazardous Categories 2: Not reported

Permit Number: 210375
Update Date: 11/02/2012
Case Number: Not reported
Name: WASTE 888 USED OIL FILTERS
Other Information: FILTER RECYCLING
Material Waste: Waste
Hazardous Categories 1: Not reported
Hazardous Categories 2: Not reported

Violations Active Permits:

Permit Number: 210375
Update Date: 11/02/2012
Inspection Date: 03/26/2012
Violation Code: 6HV1002
Violation: HMBP NOT ESTABLISHED/IMPLEMENTED.
Violation Citation: Hazardous materials handler has not established/implemented a business plan. HSC 25503.5(a)
Activity: ACTIVE

Permit Number: 210375
Update Date: 11/02/2012
Inspection Date: 03/26/2012
Violation Code: 6HV1012
Violation: SPCC PLAN NOT PREPARED
Violation Citation: Spill Prevention Countermeasures & Control Plan not prepared as required. 25270.5 (c)
Activity: ACTIVE

Permit Number: 210375
Update Date: 11/02/2012
Inspection Date: 02/20/2009
Violation Code: 6HV1001
Violation: NO UPF PERMIT FOR HAZMATS
Violation Citation: A Unified Program Facility permit has not been obtained for hazardous materials. 68.905
Activity: ACTIVE

Name: CALIFORNIA MARINE CLEANING, INC

Map ID
Direction
Distance
Elevation

MAP FINDINGS

Site

Database(s)

EDR ID Number
EPA ID Number

CALIFORNIA MARINE CLEANING, INC (Continued)

S104748499

Address: 2049 MAIN ST
City,State,Zip: SAN DIEGO, CA 92113
Permit Number: Not reported
Business Type: Not reported
EPA Id Number: CAL000339884
APN: Not reported
Last HMMD Inspection: Not reported
Facility Telephone: 619-231-8788
Permit Status: Permit Renewed
Permit Expiration: Not reported
Date Last Updated: 07/04/2018
Facility Owner: Not reported
Facility Mailing Address: PO BOX 13653, SAN DIEGO, CA 92170
Facility Mailing City: Not reported
Facility Mailing State: Not reported
Facility Mailing Zip: Not reported
UST Owner: N
Handle Regulated Hazmat: Not reported
Own Or Operate UST: Not reported
Subject To APSA: Not reported
Generate Haz Waste: Y
Treat Haz Waste: N
Generate Medical Waste: Not reported

Inspection Violation:

Record ID: DEH2009-HUPFP-210375
Permit Status: Permit Renewed
Active Permit: Y
Facility Id Number: 37-000-210375
Program Element: Hazardous Waste Generator
Inspection Type: Routine
Inspection Number: 6129872
Return To Compliance Date: 2019-04-03T00:00:00.000
Nov: No
Violation Classification: Class II
Underground Storage Tank Id: Not reported
Container/Tank Id: Not reported
Last Update: 2019-05-06T18:21:45.000
Inspection Date: 2019-03-28T00:00:00.000
Violation Code: HMD0138 Manifest signed by the TSDf not available for inspection. 22
CCR 66262.40(a); HSC 25185(a)(4)

Waste and Materials:

Record ID: DEH2009-HUPFP-210375
Permit Status: Permit Renewed
Active Permit: Y
Child Record Id: DEH2016-HCHEM-0117736
Trade Secret: N
Hazardous Material Type: Mixture
Last Updated: 2016-11-01T00:33:56.000
Chemical Name: LA Chemchlor
Common Name: Bleach
Case Number: 7681-52-9

Record ID: DEH2009-HUPFP-210375
Permit Status: Permit Renewed
Active Permit: Y

Map ID
Direction
Distance
Elevation

MAP FINDINGS

Site

Database(s)

EDR ID Number
EPA ID Number

CALIFORNIA MARINE CLEANING, INC (Continued)

S104748499

Child Record Id: DEH2016-HCHEM-0117737
Trade Secret: N
Hazardous Material Type: Mixture
Last Updated: 2016-11-01T00:33:56.000
Chemical Name: Norfox DF 1479
Common Name: Antifoam
Case Number: Not reported

Record ID: DEH2009-HUPFP-210375
Permit Status: Permit Renewed
Active Permit: Y
Child Record Id: DEH2016-HCHEM-0117738
Trade Secret: N
Hazardous Material Type: Mixture
Last Updated: 2016-11-01T00:33:56.000
Chemical Name: Ultra Foam Sudsing Detergent
Common Name: Soap
Case Number: Not reported

Record ID: DEH2009-HUPFP-210375
Permit Status: Permit Renewed
Active Permit: Y
Child Record Id: DEH2016-HCHEM-0117739
Trade Secret: N
Hazardous Material Type: Mixture
Last Updated: 2016-11-01T00:33:56.000
Chemical Name: Ethylene Glycol
Common Name: Coolant
Case Number: Not reported

Record ID: DEH2009-HUPFP-210375
Permit Status: Permit Renewed
Active Permit: Y
Child Record Id: DEH2016-HWAST-0099112
Trade Secret: N
Hazardous Material Type: Not reported
Last Updated: 2016-11-01T00:33:56.000
Chemical Name: Oily Waste
Common Name: Oily Waste
Case Number: Not reported

Record ID: DEH2009-HUPFP-210375
Permit Status: Permit Renewed
Active Permit: Y
Child Record Id: DEH2016-HCHEM-0117740
Trade Secret: N
Hazardous Material Type: Mixture
Last Updated: 2016-11-01T00:33:56.000
Chemical Name: Tectyl 435D
Common Name: Corrosion Preventive Lubricant Compound
Case Number: Not reported

Record ID: DEH2009-HUPFP-210375
Permit Status: Permit Renewed
Active Permit: Y
Child Record Id: DEH2016-HCHEM-0117741
Trade Secret: N

Map ID
Direction
Distance
Elevation

MAP FINDINGS

Site

Database(s)

EDR ID Number
EPA ID Number

CALIFORNIA MARINE CLEANING, INC (Continued)

S104748499

Hazardous Material Type: Mixture
Last Updated: 2016-11-01T00:33:56.000
Chemical Name: Tectyl 437D
Common Name: Corrosion Preventive Compound
Case Number: Not reported

Record ID: DEH2009-HUPFP-210375
Permit Status: Permit Renewed
Active Permit: Y
Child Record Id: DEH2016-HCHEM-0117742
Trade Secret: N
Hazardous Material Type: Mixture
Last Updated: 2016-11-01T00:33:56.000
Chemical Name: Tectyl 891D
Common Name: Petroleum Distillate
Case Number: Not reported

Record ID: DEH2009-HUPFP-210375
Permit Status: Permit Renewed
Active Permit: Y
Child Record Id: DEH2016-HCHEM-0117743
Trade Secret: N
Hazardous Material Type: Mixture
Last Updated: 2016-11-01T00:33:56.000
Chemical Name: Tectyl 940E
Common Name: Petroleum Based Lubricating Oil
Case Number: Not reported

Record ID: DEH2009-HUPFP-210375
Permit Status: Permit Renewed
Active Permit: Y
Child Record Id: DEH2016-HCHEM-0117744
Trade Secret: N
Hazardous Material Type: Pure
Last Updated: 2016-11-01T00:33:56.000
Chemical Name: LPA 142-Solvent
Common Name: Tectyl Vista LPA 142
Case Number: 64742-47-8

Record ID: DEH2009-HUPFP-210375
Permit Status: Permit Renewed
Active Permit: Y
Child Record Id: DEH2016-HCHEM-0117745
Trade Secret: N
Hazardous Material Type: Mixture
Last Updated: 2016-11-01T00:33:56.000
Chemical Name: Esgard PL-1 Mil-PRF-16173E Gr 1, Cl 1
Common Name: PL-1 Rust Inhibitive Coating
Case Number: Not reported

Record ID: DEH2009-HUPFP-210375
Permit Status: Permit Renewed
Active Permit: Y
Child Record Id: DEH2016-HCHEM-0117746
Trade Secret: N
Hazardous Material Type: Mixture
Last Updated: 2016-11-01T00:33:56.000

Map ID
Direction
Distance
Elevation

MAP FINDINGS

Site

Database(s)

EDR ID Number
EPA ID Number

CALIFORNIA MARINE CLEANING, INC (Continued)

S104748499

Chemical Name:	Turbine Hydraulic Oils
Common Name:	Turbine Hydraulic Oils
Case Number:	Not reported
Record ID:	DEH2009-HUPFP-210375
Permit Status:	Permit Renewed
Active Permit:	Y
Child Record Id:	DEH2016-HCHEM-0117747
Trade Secret:	N
Hazardous Material Type:	Mixture
Last Updated:	2016-11-01T00:33:56.000
Chemical Name:	Lubricating Oil
Common Name:	Lubricating Oil
Case Number:	Not reported
Record ID:	DEH2009-HUPFP-210375
Permit Status:	Permit Renewed
Active Permit:	Y
Child Record Id:	DEH2016-HCHEM-0117748
Trade Secret:	N
Hazardous Material Type:	Mixture
Last Updated:	2016-11-01T00:33:56.000
Chemical Name:	Hydraulic Oils
Common Name:	Hydraulic Oils
Case Number:	Not reported
Record ID:	DEH2009-HUPFP-210375
Permit Status:	Permit Renewed
Active Permit:	Y
Child Record Id:	DEH2016-HCHEM-0117749
Trade Secret:	N
Hazardous Material Type:	Mixture
Last Updated:	2016-11-01T00:33:56.000
Chemical Name:	Mobile Jet Oil
Common Name:	Mobile Jet Oil
Case Number:	Not reported
Record ID:	DEH2009-HUPFP-210375
Permit Status:	Permit Renewed
Active Permit:	Y
Child Record Id:	DEH2016-HCHEM-0117750
Trade Secret:	N
Hazardous Material Type:	Mixture
Last Updated:	2016-11-01T00:33:56.000
Chemical Name:	SAE 10W HD Oil
Common Name:	SAE 10W HD Oil
Case Number:	Not reported
Record ID:	DEH2009-HUPFP-210375
Permit Status:	Permit Renewed
Active Permit:	Y
Child Record Id:	DEH2016-HCHEM-0117751
Trade Secret:	N
Hazardous Material Type:	Mixture
Last Updated:	2016-11-01T00:33:56.000
Chemical Name:	Aeroshell Turbine Oil 500
Common Name:	Aviation Turbine Oil

Map ID
Direction
Distance
Elevation

MAP FINDINGS

Site

Database(s)

EDR ID Number
EPA ID Number

CALIFORNIA MARINE CLEANING, INC (Continued)

S104748499

Case Number:	Not reported
Record ID:	DEH2009-HUPFP-210375
Permit Status:	Permit Renewed
Active Permit:	Y
Child Record Id:	DEH2016-HCHEM-0117752
Trade Secret:	N
Hazardous Material Type:	Pure
Last Updated:	2016-11-01T00:33:56.000
Chemical Name:	Ultra Low Sulfur Diesel Fuel 2
Common Name:	Ultra Low Sulfur Diesel Fuel 2
Case Number:	68476-34-6
Record ID:	DEH2009-HUPFP-210375
Permit Status:	Permit Renewed
Active Permit:	Y
Child Record Id:	DEH2016-HCHEM-0117753
Trade Secret:	N
Hazardous Material Type:	Pure
Last Updated:	2016-11-01T00:33:56.000
Chemical Name:	Propane
Common Name:	Liquefied Petroleum Gas (lpg)
Case Number:	74-98-6
Record ID:	DEH2009-HUPFP-210375
Permit Status:	Permit Renewed
Active Permit:	Y
Child Record Id:	DEH2016-HWAST-0099111
Trade Secret:	N
Hazardous Material Type:	Not reported
Last Updated:	2016-11-01T00:33:56.000
Chemical Name:	2-butanone
Common Name:	Paint waste related material
Case Number:	Not reported
Record ID:	DEH2009-HUPFP-210375
Permit Status:	Permit Renewed
Active Permit:	Y
Child Record Id:	DEH2016-HWAST-0099113
Trade Secret:	N
Hazardous Material Type:	Not reported
Last Updated:	2016-11-01T00:33:56.000
Chemical Name:	WASTE 352 ORGANIC SOLIDS (OTHER)*
Common Name:	WASTE AEROSOLS
Case Number:	Not reported
Record ID:	DEH2009-HUPFP-210375
Permit Status:	Permit Renewed
Active Permit:	Y
Child Record Id:	DEH2016-HWAST-0099114
Trade Secret:	N
Hazardous Material Type:	Not reported
Last Updated:	2016-11-01T00:33:56.000
Chemical Name:	WASTE 352 ORGANIC SOLIDS (OTHER)
Common Name:	OILY RAGS, DEBRIS, CHT SLUDGE/ OILY BOTTLES
Case Number:	Not reported

Map ID
Direction
Distance
Elevation

MAP FINDINGS

Site

Database(s)

EDR ID Number
EPA ID Number

CALIFORNIA MARINE CLEANING, INC (Continued)

S104748499

Record ID: DEH2009-HUPFP-210375
Permit Status: Permit Renewed
Active Permit: Y
Child Record Id: DEH2016-HWAST-0099115
Trade Secret: N
Hazardous Material Type: Not reported
Last Updated: 2016-11-01T00:33:56.000
Chemical Name: Solvent Contaminated Hoses
Common Name: Waste Hoses
Case Number: Not reported

Record ID: DEH2009-HUPFP-210375
Permit Status: Permit Renewed
Active Permit: Y
Child Record Id: DEH2019-HCHEM-0215850
Trade Secret: N
Hazardous Material Type: Mixture
Last Updated: 2019-04-04T02:18:58.000
Chemical Name: LA Chemchlor
Common Name: Bleach
Case Number: 7681-52-9

Record ID: DEH2009-HUPFP-210375
Permit Status: Permit Renewed
Active Permit: Y
Child Record Id: DEH2019-HCHEM-0215851
Trade Secret: N
Hazardous Material Type: Mixture
Last Updated: 2019-04-04T02:18:58.000
Chemical Name: Norfox DF 1479
Common Name: Antifoam
Case Number: Not reported

Record ID: DEH2009-HUPFP-210375
Permit Status: Permit Renewed
Active Permit: Y
Child Record Id: DEH2019-HCHEM-0215852
Trade Secret: N
Hazardous Material Type: Mixture
Last Updated: 2019-04-04T02:18:58.000
Chemical Name: Ultra Foam Sudsing Detergent
Common Name: Soap
Case Number: Not reported

Record ID: DEH2009-HUPFP-210375
Permit Status: Permit Renewed
Active Permit: Y
Child Record Id: DEH2019-HCHEM-0215853
Trade Secret: N
Hazardous Material Type: Mixture
Last Updated: 2019-04-04T02:18:58.000
Chemical Name: Ethylene Glycol
Common Name: Coolant
Case Number: Not reported

Record ID: DEH2009-HUPFP-210375
Permit Status: Permit Renewed

Map ID
Direction
Distance
Elevation

MAP FINDINGS

Site

Database(s)

EDR ID Number
EPA ID Number

CALIFORNIA MARINE CLEANING, INC (Continued)

S104748499

Active Permit: Y
Child Record Id: DEH2019-HCHEM-0215854
Trade Secret: N
Hazardous Material Type: Mixture
Last Updated: 2019-04-04T02:18:58.000
Chemical Name: Tectyl 891D
Common Name: Petroleum Distillate
Case Number: Not reported

Record ID: DEH2009-HUPFP-210375
Permit Status: Permit Renewed
Active Permit: Y
Child Record Id: DEH2019-HCHEM-0215855
Trade Secret: N
Hazardous Material Type: Mixture
Last Updated: 2019-04-04T02:18:58.000
Chemical Name: Lubricating Oil
Common Name: Lubricating Oil
Case Number: Not reported

Record ID: DEH2009-HUPFP-210375
Permit Status: Permit Renewed
Active Permit: Y
Child Record Id: DEH2019-HCHEM-0215856
Trade Secret: N
Hazardous Material Type: Pure
Last Updated: 2019-04-04T02:18:58.000
Chemical Name: Ultra Low Sulfur Diesel Fuel 2
Common Name: Ultra Low Sulfur Diesel Fuel 2
Case Number: 68476-34-6

Record ID: DEH2009-HUPFP-210375
Permit Status: Permit Renewed
Active Permit: Y
Child Record Id: DEH2019-HCHEM-0215857
Trade Secret: N
Hazardous Material Type: Pure
Last Updated: 2019-04-04T02:18:58.000
Chemical Name: Propane
Common Name: Liquefied Petroleum Gas (lpg)
Case Number: 74-98-6

Record ID: DEH2009-HUPFP-210375
Permit Status: Permit Renewed
Active Permit: Y
Child Record Id: DEH2019-HWAST-0186109
Trade Secret: N
Hazardous Material Type: Not reported
Last Updated: 2019-04-04T02:18:59.000
Chemical Name: 2-butanone
Common Name: Paint waste related material
Case Number: Not reported

Record ID: DEH2009-HUPFP-210375
Permit Status: Permit Renewed
Active Permit: Y
Child Record Id: DEH2019-HWAST-0186110

Map ID
Direction
Distance
Elevation

MAP FINDINGS

Site

Database(s)

EDR ID Number
EPA ID Number

CALIFORNIA MARINE CLEANING, INC (Continued)

S104748499

Trade Secret: N
Hazardous Material Type: Not reported
Last Updated: 2019-04-04T02:18:59.000
Chemical Name: Oily Waste
Common Name: Oily Waste
Case Number: Not reported

Record ID: DEH2009-HUPFP-210375
Permit Status: Permit Renewed
Active Permit: Y
Child Record Id: DEH2019-HWAST-0186111
Trade Secret: N
Hazardous Material Type: Not reported
Last Updated: 2019-04-04T02:18:59.000
Chemical Name: WASTE 352 ORGANIC SOLIDS (OTHER)*
Common Name: WASTE AEROSOLS
Case Number: Not reported

Record ID: DEH2009-HUPFP-210375
Permit Status: Permit Renewed
Active Permit: Y
Child Record Id: DEH2019-HWAST-0186112
Trade Secret: N
Hazardous Material Type: Not reported
Last Updated: 2019-04-04T02:18:59.000
Chemical Name: WASTE 352 ORGANIC SOLIDS (OTHER)
Common Name: OILY RAGS, DEBRIS, CHT SLUDGE/ OILY BOTTLES
Case Number: Not reported

Record ID: DEH2009-HUPFP-210375
Permit Status: Permit Renewed
Active Permit: Y
Child Record Id: DEH2017-HCHEM-0136070
Trade Secret: N
Hazardous Material Type: Mixture
Last Updated: 2017-06-07T02:34:01.000
Chemical Name: LA Chemchlor
Common Name: Bleach
Case Number: 7681-52-9

Record ID: DEH2009-HUPFP-210375
Permit Status: Permit Renewed
Active Permit: Y
Child Record Id: DEH2017-HCHEM-0136071
Trade Secret: N
Hazardous Material Type: Mixture
Last Updated: 2017-06-07T02:34:01.000
Chemical Name: Norfox DF 1479
Common Name: Antifoam
Case Number: Not reported

Record ID: DEH2009-HUPFP-210375
Permit Status: Permit Renewed
Active Permit: Y
Child Record Id: DEH2017-HCHEM-0136072
Trade Secret: N
Hazardous Material Type: Mixture

Map ID
Direction
Distance
Elevation

MAP FINDINGS

Site

Database(s)

EDR ID Number
EPA ID Number

CALIFORNIA MARINE CLEANING, INC (Continued)

S104748499

Last Updated: 2017-06-07T02:34:01.000
Chemical Name: Ultra Foam Sudsing Detergent
Common Name: Soap
Case Number: Not reported

Record ID: DEH2009-HUPFP-210375
Permit Status: Permit Renewed
Active Permit: Y
Child Record Id: DEH2017-HCHEM-0136073
Trade Secret: N
Hazardous Material Type: Mixture
Last Updated: 2017-06-07T02:34:01.000
Chemical Name: Ethylene Glycol
Common Name: Coolant
Case Number: Not reported

Record ID: DEH2009-HUPFP-210375
Permit Status: Permit Renewed
Active Permit: Y
Child Record Id: DEH2017-HCHEM-0136074
Trade Secret: N
Hazardous Material Type: Mixture
Last Updated: 2017-06-07T02:34:01.000
Chemical Name: Tectyl 437D
Common Name: Corrosion Preventive Compound
Case Number: Not reported

Record ID: DEH2009-HUPFP-210375
Permit Status: Permit Renewed
Active Permit: Y
Child Record Id: DEH2017-HCHEM-0136075
Trade Secret: N
Hazardous Material Type: Mixture
Last Updated: 2017-06-07T02:34:01.000
Chemical Name: Tectyl 891D
Common Name: Petroleum Distillate
Case Number: Not reported

Record ID: DEH2009-HUPFP-210375
Permit Status: Permit Renewed
Active Permit: Y
Child Record Id: DEH2017-HCHEM-0136076
Trade Secret: N
Hazardous Material Type: Pure
Last Updated: 2017-06-07T02:34:01.000
Chemical Name: LPA 142-Solvent
Common Name: Tectyl Vista LPA 142
Case Number: 64742-47-8

Record ID: DEH2009-HUPFP-210375
Permit Status: Permit Renewed
Active Permit: Y
Child Record Id: DEH2017-HCHEM-0136077
Trade Secret: N
Hazardous Material Type: Mixture
Last Updated: 2017-06-07T02:34:01.000
Chemical Name: Esgard PL-1 Mil-PRF-16173E Gr 1, Cl 1

Map ID
Direction
Distance
Elevation

MAP FINDINGS

Site

Database(s)

EDR ID Number
EPA ID Number

CALIFORNIA MARINE CLEANING, INC (Continued)

S104748499

Common Name: PL-1 Rust Inhibitive Coating
Case Number: Not reported

Record ID: DEH2009-HUPFP-210375
Permit Status: Permit Renewed
Active Permit: Y
Child Record Id: DEH2017-HCHEM-0136078
Trade Secret: N
Hazardous Material Type: Mixture
Last Updated: 2017-06-07T02:34:01.000
Chemical Name: Lubricating Oil
Common Name: Lubricating Oil
Case Number: Not reported

Record ID: DEH2009-HUPFP-210375
Permit Status: Permit Renewed
Active Permit: Y
Child Record Id: DEH2017-HCHEM-0136079
Trade Secret: N
Hazardous Material Type: Pure
Last Updated: 2017-06-07T02:34:01.000
Chemical Name: Ultra Low Sulfur Diesel Fuel 2
Common Name: Ultra Low Sulfur Diesel Fuel 2
Case Number: 68476-34-6

Record ID: DEH2009-HUPFP-210375
Permit Status: Permit Renewed
Active Permit: Y
Child Record Id: DEH2017-HCHEM-0136080
Trade Secret: N
Hazardous Material Type: Pure
Last Updated: 2017-06-07T02:34:01.000
Chemical Name: Propane
Common Name: Liquefied Petroleum Gas (lpg)
Case Number: 74-98-6

Record ID: DEH2009-HUPFP-210375
Permit Status: Permit Renewed
Active Permit: Y
Child Record Id: DEH2017-HCHEM-0136081
Trade Secret: N
Hazardous Material Type: Mixture
Last Updated: 2017-06-07T02:34:01.000
Chemical Name: Running In Compound
Common Name: Running In Compound
Case Number: Not reported

Record ID: DEH2009-HUPFP-210375
Permit Status: Permit Renewed
Active Permit: Y
Child Record Id: DEH2017-HWAST-0114399
Trade Secret: N
Hazardous Material Type: Not reported
Last Updated: 2017-06-07T02:34:01.000
Chemical Name: 2-butanone
Common Name: Paint waste related material
Case Number: Not reported

Map ID
Direction
Distance
Elevation

MAP FINDINGS

Site

Database(s)

EDR ID Number
EPA ID Number

CALIFORNIA MARINE CLEANING, INC (Continued)

S104748499

Record ID: DEH2009-HUPFP-210375
Permit Status: Permit Renewed
Active Permit: Y
Child Record Id: DEH2017-HWAST-0114400
Trade Secret: N
Hazardous Material Type: Not reported
Last Updated: 2017-06-07T02:34:01.000
Chemical Name: Oily Waste
Common Name: Oily Waste
Case Number: Not reported

Record ID: DEH2009-HUPFP-210375
Permit Status: Permit Renewed
Active Permit: Y
Child Record Id: DEH2017-HWAST-0114401
Trade Secret: N
Hazardous Material Type: Not reported
Last Updated: 2017-06-07T02:34:01.000
Chemical Name: WASTE 352 ORGANIC SOLIDS (OTHER)*
Common Name: WASTE AEROSOLS
Case Number: Not reported

Record ID: DEH2009-HUPFP-210375
Permit Status: Permit Renewed
Active Permit: Y
Child Record Id: DEH2017-HWAST-0114402
Trade Secret: N
Hazardous Material Type: Not reported
Last Updated: 2017-06-07T02:34:01.000
Chemical Name: WASTE 352 ORGANIC SOLIDS (OTHER)
Common Name: OILY RAGS, DEBRIS, CHT SLUDGE/ OILY BOTTLES
Case Number: Not reported

Record ID: DEH2009-HUPFP-210375
Permit Status: Permit Renewed
Active Permit: Y
Child Record Id: DEH2018-HCHEM-0186471
Trade Secret: N
Hazardous Material Type: Mixture
Last Updated: 2018-07-04T02:30:30.000
Chemical Name: LA Chemchlor
Common Name: Bleach
Case Number: 7681-52-9

Record ID: DEH2009-HUPFP-210375
Permit Status: Permit Renewed
Active Permit: Y
Child Record Id: DEH2018-HCHEM-0186472
Trade Secret: N
Hazardous Material Type: Mixture
Last Updated: 2018-07-04T02:30:30.000
Chemical Name: Norfox DF 1479
Common Name: Antifoam
Case Number: Not reported

Record ID: DEH2009-HUPFP-210375
Permit Status: Permit Renewed

Map ID
Direction
Distance
Elevation

MAP FINDINGS

Site

Database(s)

EDR ID Number
EPA ID Number

CALIFORNIA MARINE CLEANING, INC (Continued)

S104748499

Active Permit: Y
Child Record Id: DEH2018-HCHEM-0186473
Trade Secret: N
Hazardous Material Type: Mixture
Last Updated: 2018-07-04T02:30:30.000
Chemical Name: Ultra Foam Sudsing Detergent
Common Name: Soap
Case Number: Not reported

Record ID: DEH2009-HUPFP-210375
Permit Status: Permit Renewed
Active Permit: Y
Child Record Id: DEH2018-HCHEM-0186474
Trade Secret: N
Hazardous Material Type: Mixture
Last Updated: 2018-07-04T02:30:30.000
Chemical Name: Ethylene Glycol
Common Name: Coolant
Case Number: Not reported

Record ID: DEH2009-HUPFP-210375
Permit Status: Permit Renewed
Active Permit: Y
Child Record Id: DEH2018-HCHEM-0186475
Trade Secret: N
Hazardous Material Type: Mixture
Last Updated: 2018-07-04T02:30:30.000
Chemical Name: Tectyl 891D
Common Name: Petroleum Distillate
Case Number: Not reported

Record ID: DEH2009-HUPFP-210375
Permit Status: Permit Renewed
Active Permit: Y
Child Record Id: DEH2018-HCHEM-0186476
Trade Secret: N
Hazardous Material Type: Mixture
Last Updated: 2018-07-04T02:30:30.000
Chemical Name: Lubricating Oil
Common Name: Lubricating Oil
Case Number: Not reported

Record ID: DEH2009-HUPFP-210375
Permit Status: Permit Renewed
Active Permit: Y
Child Record Id: DEH2018-HCHEM-0186477
Trade Secret: N
Hazardous Material Type: Pure
Last Updated: 2018-07-04T02:30:30.000
Chemical Name: Ultra Low Sulfur Diesel Fuel 2
Common Name: Ultra Low Sulfur Diesel Fuel 2
Case Number: 68476-34-6

Record ID: DEH2009-HUPFP-210375
Permit Status: Permit Renewed
Active Permit: Y
Child Record Id: DEH2018-HCHEM-0186478

Map ID
Direction
Distance
Elevation

MAP FINDINGS

Site

Database(s)

EDR ID Number
EPA ID Number

CALIFORNIA MARINE CLEANING, INC (Continued)

S104748499

Trade Secret: N
Hazardous Material Type: Pure
Last Updated: 2018-07-04T02:30:30.000
Chemical Name: Propane
Common Name: Liquefied Petroleum Gas (lpg)
Case Number: 74-98-6

Record ID: DEH2009-HUPFP-210375
Permit Status: Permit Renewed
Active Permit: Y
Child Record Id: DEH2018-HWAST-0161391
Trade Secret: N
Hazardous Material Type: Not reported
Last Updated: 2018-07-04T02:30:30.000
Chemical Name: 2-butanone
Common Name: Paint waste related material
Case Number: Not reported

Record ID: DEH2009-HUPFP-210375
Permit Status: Permit Renewed
Active Permit: Y
Child Record Id: DEH2018-HWAST-0161392
Trade Secret: N
Hazardous Material Type: Not reported
Last Updated: 2018-07-04T02:30:30.000
Chemical Name: Oily Waste
Common Name: Oily Waste
Case Number: Not reported

Record ID: DEH2009-HUPFP-210375
Permit Status: Permit Renewed
Active Permit: Y
Child Record Id: DEH2018-HWAST-0161393
Trade Secret: N
Hazardous Material Type: Not reported
Last Updated: 2018-07-04T02:30:30.000
Chemical Name: WASTE 352 ORGANIC SOLIDS (OTHER)*
Common Name: WASTE AEROSOLS
Case Number: Not reported

Record ID: DEH2009-HUPFP-210375
Permit Status: Permit Renewed
Active Permit: Y
Child Record Id: DEH2018-HWAST-0161394
Trade Secret: N
Hazardous Material Type: Not reported
Last Updated: 2018-07-04T02:30:30.000
Chemical Name: WASTE 352 ORGANIC SOLIDS (OTHER)
Common Name: OILY RAGS, DEBRIS, CHT SLUDGE/ OILY BOTTLES
Case Number: Not reported

Name: ADVANCE DIESEL INJECTION INC
Address: 2049 MAIN ST
City,State,Zip: SAN DIEGO, CA 92113
Permit Number: 115806
Business Type: 6HK70

Map ID
Direction
Distance
Elevation

MAP FINDINGS

Site

Database(s)

EDR ID Number
EPA ID Number

CALIFORNIA MARINE CLEANING, INC (Continued)

S104748499

EPA Id Number: CAL000018717
APN: 538-670-07-00
Last HMMD Inspection: 10/19/1993
Facility Telephone: 619-232-6452
Permit Status: INAC
Permit Expiration: 10/19/1993
Date Last Updated: 11/02/2012
Facility Owner: STUART C TEUSCHER
Facility Mailing Address: 2049 MAIN ST
Facility Mailing City: SAN DIEGO
Facility Mailing State: CA
Facility Mailing Zip: 92113-2216
UST Owner: Not reported
Handle Regulated Hazmat: Not reported
Own Or Operate UST: Not reported
Subject To APSA: Not reported
Generate Haz Waste: Y
Treat Haz Waste: Not reported
Generate Medical Waste: Not reported

Name: CALIFORNIA MARINE CLEANING, INC
Address: 2049 MAIN ST
City,State,Zip: SAN DIEGO, CA 92113
Permit Number: 210375
Business Type: 6HK70
EPA Id Number: CAL000339884
APN: 538-670-07-00
Last HMMD Inspection: 03/26/2012
Facility Telephone: 619-231-8788
Permit Status: OPEN
Permit Expiration: 06/30/2013
Date Last Updated: 11/02/2012
Facility Owner: MATT CARR
Facility Mailing Address: PO BOX 13653
Facility Mailing City: SAN DIEGO
Facility Mailing State: CA
Facility Mailing Zip: 92170
UST Owner: Not reported
Handle Regulated Hazmat: Y
Own Or Operate UST: Not reported
Subject To APSA: Y
Generate Haz Waste: Y
Treat Haz Waste: Not reported
Generate Medical Waste: Not reported

Inventory Active Permits (not SQG Medical):

Permit Number: 210375
Update Date: 11/02/2012
Case Number: Not reported
Name: AFFF 6%
Other Information: AQUEOUS FILM FORMING FOAM
Material Waste: Material
Hazardous Categories 1: ACUTE
Hazardous Categories 2: Not reported

Permit Number: 210375
Update Date: 11/02/2012
Case Number: Not reported

Map ID
Direction
Distance
Elevation

MAP FINDINGS

Site

Database(s)

EDR ID Number
EPA ID Number

CALIFORNIA MARINE CLEANING, INC (Continued)

S104748499

Name: ANTIFOAM 10% SILICONE - EMULSION
Other Information: ANTIFOAM
Material Waste: Material
Hazardous Categories 1: Not reported
Hazardous Categories 2: Not reported

Permit Number: 210375
Update Date: 11/02/2012
Case Number: 107-21-1
Name: ETHYLENE GLYCOL
Other Information: ANTIFREEZE
Material Waste: Material
Hazardous Categories 1: ACUTE
Hazardous Categories 2: CHRONIC

Permit Number: 210375
Update Date: 11/02/2012
Case Number: 8002-05-9
Name: LUBRICATING OILS
Other Information: Not reported
Material Waste: Material
Hazardous Categories 1: FIRE
Hazardous Categories 2: Not reported

Permit Number: 210375
Update Date: 11/02/2012
Case Number: 7727-37-9
Name: NITROGEN GAS
Other Information: Not reported
Material Waste: Material
Hazardous Categories 1: FIRE
Hazardous Categories 2: Not reported

Permit Number: 210375
Update Date: 11/02/2012
Case Number: Not reported
Name: PAINT / THINNER
Other Information: Not reported
Material Waste: Material
Hazardous Categories 1: FIRE
Hazardous Categories 2: ACUTE

Permit Number: 210375
Update Date: 11/02/2012
Case Number: Not reported
Name: PETROLEUM NAPHTHA (WAXY)
Other Information: TECTYL MIXTURE 435D
Material Waste: Material
Hazardous Categories 1: FIRE
Hazardous Categories 2: Not reported

Permit Number: 210375
Update Date: 11/02/2012
Case Number: 74-98-6
Name: PROPANE
Other Information: Not reported
Material Waste: Material

Map ID
Direction
Distance
Elevation

MAP FINDINGS

Site

Database(s)

EDR ID Number
EPA ID Number

CALIFORNIA MARINE CLEANING, INC (Continued)

S104748499

Hazardous Categories 1: FIRE
Hazardous Categories 2: PRESSURE RELEASE

Permit Number: 210375
Update Date: 11/02/2012
Case Number: Not reported
Name: RYDLYME
Other Information: Not reported
Material Waste: Material
Hazardous Categories 1: ACUTE
Hazardous Categories 2: Not reported

Permit Number: 210375
Update Date: 11/02/2012
Case Number: 7681-52-9
Name: SODIUM HYPO CHLORITE
Other Information: Not reported
Material Waste: Material
Hazardous Categories 1: Not reported
Hazardous Categories 2: Not reported

Permit Number: 210375
Update Date: 11/02/2012
Case Number: Not reported
Name: TECTYL 891
Other Information: PRESERVATIVE
Material Waste: Material
Hazardous Categories 1: FIRE
Hazardous Categories 2: ACUTE

Permit Number: 210375
Update Date: 11/02/2012
Case Number: Not reported
Name: WASTE 132 AQUEOUS SOL'N WITH METALS
Other Information: CHELATE SOLUTION
Material Waste: Waste
Hazardous Categories 1: Not reported
Hazardous Categories 2: Not reported

Permit Number: 210375
Update Date: 11/02/2012
Case Number: Not reported
Name: WASTE 132 AQUEOUS SOL'N WITH METALS
Other Information: SPENT RYDLYME ACID / WATER
Material Waste: Waste
Hazardous Categories 1: Not reported
Hazardous Categories 2: Not reported

Permit Number: 210375
Update Date: 11/02/2012
Case Number: Not reported
Name: WASTE 181 INORGANIC SOLID WASTE (OTHER)*
Other Information: OIL / BOTTLES
Material Waste: Waste
Hazardous Categories 1: Not reported
Hazardous Categories 2: Not reported

Map ID
Direction
Distance
Elevation

MAP FINDINGS

Site

Database(s)

EDR ID Number
EPA ID Number

CALIFORNIA MARINE CLEANING, INC (Continued)

S104748499

Permit Number: 210375
Update Date: 11/02/2012
Case Number: Not reported
Name: WASTE 221 WASTE OIL & MIXED OIL
Other Information: OIL
Material Waste: Waste
Hazardous Categories 1: Not reported
Hazardous Categories 2: Not reported

Permit Number: 210375
Update Date: 11/02/2012
Case Number: Not reported
Name: WASTE 223 UNSPEC OIL CONTAINING WASTE
Other Information: SUMP WASTE/STEAM CLNG
Material Waste: Waste
Hazardous Categories 1: Not reported
Hazardous Categories 2: Not reported

Permit Number: 210375
Update Date: 11/02/2012
Case Number: Not reported
Name: WASTE 343 UNSPEC ORGANIC LIQUID MIXTURE
Other Information: TANK BOTTOMS
Material Waste: Waste
Hazardous Categories 1: Not reported
Hazardous Categories 2: Not reported

Permit Number: 210375
Update Date: 11/02/2012
Case Number: Not reported
Name: WASTE 352 ORGANIC SOLIDS (OTHER)
Other Information: OILY RAGS, DEBRIS, CHT SLUDGE/ OILY BOTTLES
Material Waste: Waste
Hazardous Categories 1: Not reported
Hazardous Categories 2: Not reported

Permit Number: 210375
Update Date: 11/02/2012
Case Number: Not reported
Name: WASTE 352 ORGANIC SOLIDS (OTHER)*
Other Information: AEROSOLS
Material Waste: Waste
Hazardous Categories 1: Not reported
Hazardous Categories 2: Not reported

Permit Number: 210375
Update Date: 11/02/2012
Case Number: Not reported
Name: WASTE 888 USED OIL FILTERS
Other Information: FILTER RECYCLING
Material Waste: Waste
Hazardous Categories 1: Not reported
Hazardous Categories 2: Not reported

Violations Active Permits:

Permit Number: 210375
Update Date: 11/02/2012

Map ID
Direction
Distance
Elevation

MAP FINDINGS

Site

Database(s)

EDR ID Number
EPA ID Number

CALIFORNIA MARINE CLEANING, INC (Continued)

S104748499

Inspection Date: 03/26/2012
Violation Code: 6HV1002
Violation: HMBP NOT ESTABLISHED/IMPLEMENTED.
Violation Citation: Hazardous materials handler has not established/implemented a business plan. HSC 25503.5(a)
Activity: ACTIVE

Permit Number: 210375
Update Date: 11/02/2012
Inspection Date: 03/26/2012
Violation Code: 6HV1012
Violation: SPCC PLAN NOT PREPARED
Violation Citation: Spill Prevention Countermeasures & Control Plan not prepared as required. 25270.5 (c)
Activity: ACTIVE

Permit Number: 210375
Update Date: 11/02/2012
Inspection Date: 02/20/2009
Violation Code: 6HV1001
Violation: NO UPF PERMIT FOR HAZMATS
Violation Citation: A Unified Program Facility permit has not been obtained for hazardous materials. 68.905
Activity: ACTIVE

CERS HAZ WASTE:

Name: CALIFORNIA MARINE CLEANING, INC
Address: 2049 MAIN ST
City,State,Zip: SAN DIEGO, CA 92113
Site ID: 15397
CERS ID: 10385827
CERS Description: Hazardous Waste Generator

CERS TANKS:

Name: CALIFORNIA MARINE CLEANING, INC
Address: 2049 MAIN ST
City,State,Zip: SAN DIEGO, CA 92113
Site ID: 15397
CERS ID: 10385827
CERS Description: Aboveground Petroleum Storage

HWT:

Name: CALIFORNIA MARINE CLEANING, INC
Address: 2049 MAIN STREET
City,State,Zip: SAN DIEGO, CA 92113
Reg Num: 2174
Expiration Date: 09/30/2019

CERS:

Name: CALIFORNIA MARINE CLEANING, INC
Address: 2049 MAIN ST
City,State,Zip: SAN DIEGO, CA 92113
Site ID: 15397
CERS ID: 10385827

Map ID
Direction
Distance
Elevation

MAP FINDINGS

Site

Database(s)

EDR ID Number
EPA ID Number

CALIFORNIA MARINE CLEANING, INC (Continued)

S104748499

CERS Description: Chemical Storage Facilities

Violations:

Site ID: 15397

Site Name: CALIFORNIA MARINE CLEANING, INC

Violation Date: 03-28-2019

Citation: HSC 6.5 Multiple - California Health and Safety Code, Chapter 6.5, Section(s) Multiple

Violation Description: Hazardous Waste Generator Program - Administration/Documentation - General

Violation Notes: Returned to compliance on 04/03/2019. Inspection Sequence ID:6129872; Violation:HMD0138 Manifest signed by the TSDF not available for inspection. 22 CCR 66262.40(a); HSC 25185(a)(4)

Violation Division: San Diego County Department of Env Health

Violation Program: HW

Violation Source: CERS

Evaluation:

Eval General Type: Compliance Evaluation Inspection

Eval Date: 03-16-2017

Violations Found: No

Eval Type: Routine done by local agency

Eval Notes: Inspector: Anderson Sean Inspection ID:5651125

Eval Division: San Diego County Department of Env Health

Eval Program: APSA

Eval Source: CERS

Eval General Type: Compliance Evaluation Inspection

Eval Date: 03-16-2017

Violations Found: No

Eval Type: Routine done by local agency

Eval Notes: Inspector: Anderson Sean Inspection ID:5651125

Eval Division: San Diego County Department of Env Health

Eval Program: HMRRP

Eval Source: CERS

Eval General Type: Compliance Evaluation Inspection

Eval Date: 03-16-2017

Violations Found: No

Eval Type: Routine done by local agency

Eval Notes: Inspector: Anderson Sean Inspection ID:5651125

Eval Division: San Diego County Department of Env Health

Eval Program: HW

Eval Source: CERS

Eval General Type: Compliance Evaluation Inspection

Eval Date: 03-28-2019

Violations Found: No

Eval Type: Routine done by local agency

Eval Notes: Inspector: Anderson Sean Inspection ID:6129872

Eval Division: San Diego County Department of Env Health

Eval Program: APSA

Eval Source: CERS

Eval General Type: Compliance Evaluation Inspection

Eval Date: 03-28-2019

Violations Found: No

Map ID
Direction
Distance
Elevation

MAP FINDINGS

Site

Database(s)

EDR ID Number
EPA ID Number

CALIFORNIA MARINE CLEANING, INC (Continued)

S104748499

Eval Type: Routine done by local agency
Eval Notes: Inspector: Anderson Sean Inspection ID:6129872
Eval Division: San Diego County Department of Env Health
Eval Program: HMRRP
Eval Source: CERS

Eval General Type: Compliance Evaluation Inspection
Eval Date: 03-28-2019
Violations Found: Yes
Eval Type: Routine done by local agency
Eval Notes: Inspector: Anderson Sean Inspection ID:6129872
Eval Division: San Diego County Department of Env Health
Eval Program: HW
Eval Source: CERS

Eval General Type: Compliance Evaluation Inspection
Eval Date: 04-28-2015
Violations Found: No
Eval Type: Routine done by local agency
Eval Notes: Inspector: Herrera Zoraida Inspection ID:4099819
Eval Division: San Diego County Department of Env Health
Eval Program: APSA
Eval Source: CERS

Eval General Type: Compliance Evaluation Inspection
Eval Date: 04-28-2015
Violations Found: No
Eval Type: Routine done by local agency
Eval Notes: Inspector: Herrera Zoraida Inspection ID:4099819
Eval Division: San Diego County Department of Env Health
Eval Program: HMRRP
Eval Source: CERS

Eval General Type: Compliance Evaluation Inspection
Eval Date: 04-28-2015
Violations Found: No
Eval Type: Routine done by local agency
Eval Notes: Inspector: Herrera Zoraida Inspection ID:4099819
Eval Division: San Diego County Department of Env Health
Eval Program: HW
Eval Source: CERS

Coordinates:
Site ID: 15397
Facility Name: CALIFORNIA MARINE CLEANING, INC
Env Int Type Code: HWG
Program ID: 10385827
Coord Name: Not reported
Ref Point Type Desc: Center of a facility or station.
Latitude: 32.697250
Longitude: -117.144160

Affiliation:
Affiliation Type Desc: Identification Signer
Entity Name: Mark Hudson
Entity Title: EHS Manager

Map ID
Direction
Distance
Elevation

MAP FINDINGS

Site

Database(s)

EDR ID Number
EPA ID Number

CALIFORNIA MARINE CLEANING, INC (Continued)

S104748499

Affiliation Address: Not reported
Affiliation City: Not reported
Affiliation State: Not reported
Affiliation Country: Not reported
Affiliation Zip: Not reported
Affiliation Phone: Not reported

Affiliation Type Desc: Environmental Contact
Entity Name: Fernando Uribe
Entity Title: Not reported
Affiliation Address: 2049 MAIN ST
Affiliation City: SAN DIEGO
Affiliation State: CA
Affiliation Country: Not reported
Affiliation Zip: 92113
Affiliation Phone: Not reported

Affiliation Type Desc: CUPA District
Entity Name: San Diego County Env Health
Entity Title: Not reported
Affiliation Address: PO Box 129261
Affiliation City: San Diego
Affiliation State: CA
Affiliation Country: Not reported
Affiliation Zip: 92112-9261
Affiliation Phone: (858) 505-6880

Affiliation Type Desc: Facility Mailing Address
Entity Name: Mailing Address
Entity Title: Not reported
Affiliation Address: PO BOX 13653
Affiliation City: SAN DIEGO
Affiliation State: CA
Affiliation Country: Not reported
Affiliation Zip: 92170
Affiliation Phone: Not reported

Affiliation Type Desc: Operator
Entity Name: MATT CARR
Entity Title: Not reported
Affiliation Address: Not reported
Affiliation City: Not reported
Affiliation State: Not reported
Affiliation Country: Not reported
Affiliation Zip: Not reported
Affiliation Phone: (619) 231-8788

Affiliation Type Desc: Legal Owner
Entity Name: MATT CARR
Entity Title: Not reported
Affiliation Address: P O BOX 13653
Affiliation City: SAN DIEGO
Affiliation State: CA
Affiliation Country: United States
Affiliation Zip: 92170
Affiliation Phone: (619) 231-8788

Map ID
Direction
Distance
Elevation

MAP FINDINGS

Site

Database(s)

EDR ID Number
EPA ID Number

CALIFORNIA MARINE CLEANING, INC (Continued)

S104748499

Affiliation Type Desc: Parent Corporation
Entity Name: CALIFORNIA MARINE CLEANING, INC
Entity Title: Not reported
Affiliation Address: Not reported
Affiliation City: Not reported
Affiliation State: Not reported
Affiliation Country: Not reported
Affiliation Zip: Not reported
Affiliation Phone: Not reported

B13
South
< 1/8
0.017 mi.
91 ft.

CALIFORNIA MARINE CLEANING INC
2049 MAIN ST
SAN DIEGO, CA 92113

RCRA NonGen / NLR

1024822211
CAL000339884

Site 5 of 7 in cluster B

Relative:
Lower
Actual:
41 ft.

RCRA NonGen / NLR:
Date form received by agency:2009-01-16 00:00:00.0
Facility name: CALIFORNIA MARINE CLEANING INC
Facility address: 2049 MAIN ST
SAN DIEGO, CA 92113-2216
EPA ID: CAL000339884
Mailing address: 2049 MAIN ST.
SAN DIEGO, CA 92113-0000
Contact: MARK D. HUDSON
Contact address: 2049 MAIN ST
SAN DIEGO, CA 92113
Contact country: Not reported
Contact telephone: 619-787-7333
Contact email: MARK@CALMARINEINC.COM
EPA Region: 09
Classification: Non-Generator
Description: Handler: Non-Generators do not presently generate hazardous waste

Owner/Operator Summary:

Owner/operator name: MARK D. HUDSON
Owner/operator address: 2049 MAIN ST
SAN DIEGO, CA 92113
Owner/operator country: Not reported
Owner/operator telephone: 619-787-7333
Owner/operator email: Not reported
Owner/operator fax: Not reported
Owner/operator extension: Not reported
Legal status: Other
Owner/Operator Type: Operator
Owner/Op start date: Not reported
Owner/Op end date: Not reported
Owner/operator name: MATT & HAZEL CARR
Owner/operator address: PO BOX 13653
SAN DIEGO, CA 92170
Owner/operator country: Not reported
Owner/operator telephone: 619-231-8788
Owner/operator email: Not reported
Owner/operator fax: Not reported
Owner/operator extension: Not reported

Map ID
 Direction
 Distance
 Elevation

MAP FINDINGS

Site

Database(s)

EDR ID Number
 EPA ID Number

CALIFORNIA MARINE CLEANING INC (Continued)

1024822211

Legal status: Other
 Owner/Operator Type: Owner
 Owner/Op start date: Not reported
 Owner/Op end date: Not reported

Handler Activities Summary:

U.S. importer of hazardous waste: No
 Mixed waste (haz. and radioactive): No
 Recycler of hazardous waste: No
 Transporter of hazardous waste: Yes
 Treater, storer or disposer of HW: No
 Underground injection activity: No
 On-site burner exemption: No
 Furnace exemption: No
 Used oil fuel burner: No
 Used oil processor: No
 User oil refiner: No
 Used oil fuel marketer to burner: No
 Used oil Specification marketer: No
 Used oil transfer facility: No
 Used oil transporter: No

Violation Status: No violations found

B14
WSW
< 1/8
0.020 mi.
104 ft.

PRODUCE WAREHOUSE
2001 MAIN ST
SAN DIEGO, CA 92123
Site 6 of 7 in cluster B

CA HIST UST **U001573229**
N/A

Relative:
Lower
Actual:
38 ft.

HIST UST:
 Name: PRODUCE WAREHOUSE
 Address: 2001 MAIN ST
 City,State,Zip: SAN DIEGO, CA 92123
 File Number: 0002AC9A
 URL: <http://geotracker.waterboards.ca.gov/ustpdfs/pdf/0002AC9A.pdf>
 Region: STATE
 Facility ID: 00000008364
 Facility Type: Other
 Other Type: WAREHOUSE
 Contact Name: ED DITMAN
 Telephone: 6192633161
 Owner Name: BIG BEAR SUPER MARKET NO. 3
 Owner Address: 5075 FEDERAL BLVD.
 Owner City,St,Zip: SAN DIEGO, CA 92102
 Total Tanks: 0002

Tank Num: 001
 Container Num: #2
 Year Installed: Not reported
 Tank Capacity: 00002000
 Tank Used for: PRODUCT
 Type of Fuel: UNLEADED
 Container Construction Thickness: Not reported
 Leak Detection: Visual

Tank Num: 002
 Container Num: #1

Map ID
 Direction
 Distance
 Elevation

MAP FINDINGS

Site

Database(s)

EDR ID Number
 EPA ID Number

PRODUCE WAREHOUSE (Continued)

U001573229

Year Installed: Not reported
 Tank Capacity: 00010000
 Tank Used for: PRODUCT
 Type of Fuel: DIESEL
 Container Construction Thickness: Not reported
 Leak Detection: Visual

[Click here for Geo Tracker PDF:](#)

B15
WSW
 < 1/8
 0.020 mi.
 104 ft.

P&L KNEPP TRUCKING
2001 MAIN ST
SAN DIEGO, CA 92113
 Site 7 of 7 in cluster B

CA LUST
CA SAN DIEGO CO. SAM
CA San Diego Co. HMMD
CA SWEEPS UST
CA HIST CORTESE
CA SAN DIEGO CO LOP
CA CERS

S102434817
N/A

Relative:
Lower

Actual:
38 ft.

LUST REG 9:
 Region: 9
 Status: Case Closed
 Case Number: 9UT862
 Local Case: H21282-001
 Substance: Gasoline
 Qty Leaked: Not reported
 Abate Method: Not reported
 Local Agency: San Diego
 How Found: Tank Closure
 How Stopped: Remove Contents
 Source: Piping
 Cause: Unknown
 Lead Agency: Local Agency
 Case Type: Other ground water affected
 Date Found: 12/17/1987
 Date Stopped: 12/17/1987
 Confirm Date: 12/17/1987
 Submit Workplan: Not reported
 Prelim Assess: 12/23/1987
 Desc Pollution: Not reported
 Remed Plan: / /
 Remed Action: Not reported
 Began Monitor: Not reported
 Release Date: 12/21/1987
 Enforce Date: Not reported
 Closed Date: 6/16/94
 Enforce Type: Not reported
 Pilot Program: LOP
 Basin Number: 908.22
 GW Depth: 26'
 Beneficial Use: No Beneficial groundwater use
 NPDES Number: Not reported
 Priority: 2B
 File Dispn: File discarded, case closed
 Interim Remedial Actions: Yes
 Cleanup and Abatement order Number: Not reported
 Waste Discharge Requirement Number: Not reported

LUST:

Map ID
Direction
Distance
Elevation

MAP FINDINGS

Site

Database(s)

EDR ID Number
EPA ID Number

P&L KNEPP TRUCKING (Continued)

S102434817

Name: PPL KNEPP TRUCKING
Address: 2001 MAIN ST
City,State,Zip: SAN DIEGO, CA 921132216
Lead Agency: SAN DIEGO COUNTY LOP
Case Type: LUST Cleanup Site
Geo Track: http://geotracker.waterboards.ca.gov/profile_report.asp?global_id=T0607303107
Global Id: T0607303107
Latitude: 32.6976361403006
Longitude: -117.144977590872
Status: Completed - Case Closed
Status Date: 06/16/1994
Case Worker: KH
RB Case Number: 9UT862
Local Agency: SAN DIEGO COUNTY LOP
File Location: Local Agency
Local Case Number: H21282-001
Potential Media Affect: Not reported
Potential Contaminants of Concern: Not reported
Site History: Not reported

LUST:

Global Id: T0607303107
Contact Type: Local Agency Caseworker
Contact Name: KEVIN HEATON
Organization Name: SAN DIEGO COUNTY LOP
Address: P.O. Box 129261
City: San Diego
Email: kevin.heaton@sdcounty.ca.gov
Phone Number: Not reported

LUST:

Global Id: T0607303107
Action Type: ENFORCEMENT
Date: 12/23/1987
Action: Notice of Responsibility

LUST:

Global Id: T0607303107
Status: Open - Case Begin Date
Status Date: 12/23/1987

Global Id: T0607303107
Status: Completed - Case Closed
Status Date: 06/16/1994

SAN DIEGO CO. SAM:

Name: PPL KNEPP TRUCKING
Address: 2001 MAIN ST
City,State,Zip: SAN DIEGO, CA 921132216
Case Number: H21282-001
Agency: DEH Site Assessment & Mitigation
Funding: LOP - Federal Fund
Facility Type: Soils Only
Facility Status: Closed Case
Date: 6/16/1994

Map ID
Direction
Distance
Elevation

MAP FINDINGS

Site

Database(s)

EDR ID Number
EPA ID Number

P&L KNEPP TRUCKING (Continued)

S102434817

Date Began: 12/17/1987

HMMD SAN DIEGO:

Name: PPL KNEPP TRUCKING
Address: 2001 MAIN ST
City,State,Zip: SAN DIEGO, CA 92113
Permit Number: 121282
Business Type: Not reported
EPA Id Number: Not reported
APN: 538-672-04-00
Last HMMD Inspection: Not reported
Facility Telephone: Not reported
Permit Status: INAC
Permit Expiration: Not reported
Date Last Updated: 11/02/2012
Facility Owner: Not reported
Facility Mailing Address: Not reported
Facility Mailing City: Not reported
Facility Mailing State: Not reported
Facility Mailing Zip: Not reported
UST Owner: BIG BEAR SUPER MARKET NO. 3
Handle Regulated Hazmat: Not reported
Own Or Operate UST: Not reported
Subject To APSA: Not reported
Generate Haz Waste: Not reported
Treat Haz Waste: Not reported
Generate Medical Waste: Not reported

UST:

UST Name: UNDERGROUND TANK 121282 T001
Last Update: 2012-11-02 14:17:38
Permit Number: 121282
Tank Type: UNKNOWN
Additional Id: #2
Capacity Gallons: 550
UST Contents: REGULAR UNLEADED
Other Content Info: REGULAR UNLEADED
Reg Status: REMOVED
Remove Close Date: 1987-12-17 00:00:00
Year Installed: Not reported
Pipe Type: Not reported
Delivery System: Not reported
Monitor Code: 24
UST Monitor Method: VISUAL MONITORING: DAILY (MINIMUM) LOG OF INSPECTIONS

UST Name: UNDERGROUND TANK 121282 T002
Last Update: 2012-11-02 14:17:38
Permit Number: 121282
Tank Type: UNKNOWN
Additional Id: #1
Capacity Gallons: 8000
UST Contents: DIESEL
Other Content Info: DIESEL
Reg Status: REMOVED
Remove Close Date: 1987-12-17 00:00:00
Year Installed: Not reported
Pipe Type: Not reported

Map ID
Direction
Distance
Elevation

MAP FINDINGS

Site

Database(s)

EDR ID Number
EPA ID Number

P&L KNEPP TRUCKING (Continued)

S102434817

Delivery System: Not reported
Monitor Code: 24
UST Monitor Method: VISUAL MONITORING: DAILY (MINIMUM) LOG OF INSPECTIONS

Name: LOOMIS ARMORED INC
Address: 2001 MAIN ST
City,State,Zip: SAN DIEGO, CA 92113
Permit Number: 123030
Business Type: 6HK20
EPA Id Number: Not reported
APN: 538-670-12-00
Last HMMD Inspection: 04/04/1990
Facility Telephone: Not reported
Permit Status: INAC
Permit Expiration: 04/04/1990
Date Last Updated: 11/02/2012
Facility Owner: Not reported
Facility Mailing Address: Not reported
Facility Mailing City: Not reported
Facility Mailing State: Not reported
Facility Mailing Zip: Not reported
UST Owner: Not reported
Handle Regulated Hazmat: Not reported
Own Or Operate UST: Not reported
Subject To APSA: Not reported
Generate Haz Waste: Y
Treat Haz Waste: Not reported
Generate Medical Waste: Not reported

Name: LAXPRESS A&D INC
Address: 2001 MAIN ST
City,State,Zip: SAN DIEGO, CA 92113
Permit Number: 123031
Business Type: 6HK20
EPA Id Number: Not reported
APN: 538-670-12-00
Last HMMD Inspection: Not reported
Facility Telephone: Not reported
Permit Status: INAC
Permit Expiration: 03/31/2002
Date Last Updated: 11/02/2012
Facility Owner: Not reported
Facility Mailing Address: Not reported
Facility Mailing City: Not reported
Facility Mailing State: Not reported
Facility Mailing Zip: Not reported
UST Owner: Not reported
Handle Regulated Hazmat: Not reported
Own Or Operate UST: Not reported
Subject To APSA: Not reported
Generate Haz Waste: Not reported
Treat Haz Waste: Not reported
Generate Medical Waste: Not reported

SWEEPS UST:

Name: PPL KNEPP TRUCKING

Map ID
Direction
Distance
Elevation

MAP FINDINGS

Site

Database(s)

EDR ID Number
EPA ID Number

P&L KNEPP TRUCKING (Continued)

S102434817

Address: 2001 MAIN ST
City: SAN DIEGO
Status: Active
Comp Number: 21282
Number: 9
Board Of Equalization: Not reported
Referral Date: Not reported
Action Date: 06-26-92
Created Date: 02-29-88
Owner Tank Id: Not reported
SWRCB Tank Id: Not reported
Tank Status: Not reported
Capacity: Not reported
Active Date: Not reported
Tank Use: Not reported
STG: Not reported
Content: Not reported
Number Of Tanks: Not reported

Name: PPL KNEPP TRUCKING
Address: 2001 MAIN ST
City: SAN DIEGO
Status: Not reported
Comp Number: 21282
Number: Not reported
Board Of Equalization: Not reported
Referral Date: Not reported
Action Date: Not reported
Created Date: Not reported
Owner Tank Id: Not reported
SWRCB Tank Id: 37-000-021282-000001
Tank Status: Not reported
Capacity: 550
Active Date: Not reported
Tank Use: M.V. FUEL
STG: PRODUCT
Content: REG UNLEADED
Number Of Tanks: 2

Name: PPL KNEPP TRUCKING
Address: 2001 MAIN ST
City: SAN DIEGO
Status: Not reported
Comp Number: 21282
Number: Not reported
Board Of Equalization: Not reported
Referral Date: Not reported
Action Date: Not reported
Created Date: Not reported
Owner Tank Id: Not reported
SWRCB Tank Id: 37-000-021282-000002
Tank Status: Not reported
Capacity: 8000
Active Date: Not reported
Tank Use: M.V. FUEL
STG: PRODUCT
Content: OTHER

Map ID
Direction
Distance
Elevation

MAP FINDINGS

Site

Database(s)

EDR ID Number
EPA ID Number

P&L KNEPP TRUCKING (Continued)

S102434817

Number Of Tanks: Not reported

HIST CORTESE:

edr_fname: P&L KNEPP TRUCKING
edr_fadd1: 2001 MAIN
City,State,Zip: SAN DIEGO, CA 92101
Region: CORTESE
Facility County Code: 37
Reg By: LTNKA
Reg Id: 9UT862

SAN DIEGO CO LOP:

Name: PPL KNEPP TRUCKING
Address: 2001 MAIN ST
City,State,Zip: SAN DIEGO, CA 92113
Record ID: DEH1987-LSAM-H21282-001
Record Status: Completed
Opened Date: 12/17/1987
Parcel Number: 538-672-04-00
Case Type: LOP - Local Oversight Program
Historical Name: P & L KNEPP TRUCKING
SWRCB Global ID: T0607303107
Funding: F - LOP Federal Fund
Lead Agency: DEH/SAM
Lead Agency Date: 12/23/1987
Census Tract: 50.00
Community: San Diego
Jurisdiction: SAN DIEGO
Watershed Basin Number: 908.22
Water Purveyor: SAN DIEGO
Fire Agency: SAN DIEGO
Latitude: 32.6977563
Longitude: -117.1437967
X MapCoord: 6286640.704
Y MapCoord: 1834877.628

CERS:

Name: PPL KNEPP TRUCKING
Address: 2001 MAIN ST
City,State,Zip: SAN DIEGO, CA 921132216
Site ID: 260454
CERS ID: T0607303107
CERS Description: Leaking Underground Storage Tank Cleanup Site

Affiliation:

Affiliation Type Desc: Local Agency Caseworker
Entity Name: KEVIN HEATON - SAN DIEGO COUNTY LOP
Entity Title: Not reported
Affiliation Address: P.O. Box 129261
Affiliation City: San Diego
Affiliation State: CA
Affiliation Country: Not reported
Affiliation Zip: Not reported
Affiliation Phone: Not reported

Map ID
 Direction
 Distance
 Elevation

MAP FINDINGS

Site

Database(s)

EDR ID Number
 EPA ID Number

C16
ESE
< 1/8
0.025 mi.
131 ft.

MASTER PLATING
2109 NEWTON AVENUE
SAN DIEGO, CA 92113

US BROWNFIELDS

1013604209
N/A

Site 1 of 11 in cluster C

Relative:
Higher

US BROWNFIELDS:

Actual:
51 ft.

Name:	MASTER PLATING
Address:	2109 NEWTON AVENUE
City,State,Zip:	SAN DIEGO, CA 92113
Recipient Name:	San Diego Redevelopment Agency, City of
Grant Type:	Assessment
Property Number:	538-680-1900
Parcel size:	.15
Latitude:	32.69803
Longitude:	-117.14239
HCM Label:	Address Matching-House Number
Map Scale:	100000
Point of Reference:	Entrance Point of a Facility or Station
Highlights:	Not reported
Datum:	North American Datum of 1983
Acres Property ID:	12142
IC Data Access:	Not reported
Start Date:	Not reported
Redev Completion Date:	Not reported
Completed Date:	Not reported
Acres Cleaned Up:	Not reported
Cleanup Funding:	Not reported
Cleanup Funding Source:	Not reported
Assessment Funding:	Not reported
Assessment Funding Source:	Not reported
Redevelopment Funding:	Not reported
Redev. Funding Source:	Not reported
Redev. Funding Entity Name:	Not reported
Redevelopment Start Date:	Not reported
Assessment Funding Entity:	Not reported
Cleanup Funding Entity:	Not reported
Grant Type:	Hazardous
Accomplishment Type:	Phase I Environmental Assessment
Accomplishment Count:	0
Cooperative Agreement Number:	99984401
Start Date:	12/31/1998 00:00:00
Ownership Entity:	Not reported
Completion Date:	12/31/1998 00:00:00
Current Owner:	Not reported
Did Owner Change:	Not reported
Cleanup Required:	Not reported
Video Available:	Not reported
Photo Available:	Not reported
Institutional Controls Required:	Not reported
IC Category Proprietary Controls:	Not reported
IC Cat. Info. Devices:	Not reported
IC Cat. Gov. Controls:	Not reported
IC Cat. Enforcement Permit Tools:	Not reported
IC in place date:	Not reported
IC in place:	U
State/tribal program date:	Not reported
State/tribal program ID:	Not reported
State/tribal NFA date:	Not reported

Map ID
Direction
Distance
Elevation

MAP FINDINGS

Site

Database(s)

EDR ID Number
EPA ID Number

MASTER PLATING (Continued)

1013604209

Air contaminated:	Not reported
Air cleaned:	Not reported
Asbestos found:	Not reported
Asbestos cleaned:	Not reported
Controlled substance found:	Not reported
Controlled substance cleaned:	Not reported
Drinking water affected:	Not reported
Drinking water cleaned:	Not reported
Groundwater affected:	Not reported
Groundwater cleaned:	Not reported
Lead contaminant found:	Not reported
Lead cleaned up:	Not reported
No media affected:	Not reported
Unknown media affected:	Not reported
Other cleaned up:	Not reported
Other metals found:	Not reported
Other metals cleaned:	Not reported
Other contaminants found:	Not reported
Other contaminants found description:	Not reported
PAHs found:	Not reported
PAHs cleaned up:	Not reported
PCBs found:	Not reported
PCBs cleaned up:	Not reported
Petro products found:	Not reported
Petro products cleaned:	Not reported
Sediments found:	Not reported
Sediments cleaned:	Not reported
Soil affected:	Not reported
Soil cleaned up:	Not reported
Surface water cleaned:	Not reported
VOCs found:	Not reported
VOCs cleaned:	Not reported
Cleanup other description:	Not reported
Num. of cleanup and re-dev. jobs:	Not reported
Past use greenspace acreage:	Not reported
Past use residential acreage:	Not reported
Surface Water:	Not reported
Past use commercial acreage:	Not reported
Past use industrial acreage:	Not reported
Future use greenspace acreage:	Not reported
Future use residential acreage:	Not reported
Future use commercial acreage:	Not reported
Future use industrial acreage:	Not reported
Greenspace acreage and type:	Not reported
Superfund Fed. landowner flag:	Not reported
Arsenic cleaned up:	Not reported
Cadmium cleaned up:	Not reported
Chromium cleaned up:	Not reported
Copper cleaned up:	Not reported
Iron cleaned up:	Not reported
mercury cleaned up:	Not reported
Nickel Cleaned Up:	Not reported
No clean up:	Not reported
Pesticides cleaned up:	Not reported
Selenium cleaned up:	Not reported
SVOCs cleaned up:	Not reported
Unknown clean up:	Not reported

Map ID
 Direction
 Distance
 Elevation

MAP FINDINGS

Site

Database(s)

EDR ID Number
 EPA ID Number

MASTER PLATING (Continued)

1013604209

Arsenic contaminant found:	Not reported
Cadmium contaminant found:	Not reported
Chromium contaminant found:	Not reported
Copper contaminant found:	Not reported
Iron contaminant found:	Not reported
Mercury contaminant found:	Not reported
Nickel contaminant found:	Not reported
No contaminant found:	Not reported
Pesticides contaminant found:	Not reported
Selenium contaminant found:	Not reported
SVOCs contaminant found:	Not reported
Unknown contaminant found:	Not reported
Future Use: Multistory	Not reported
Media affected Bluiding Material:	Not reported
Media affected indoor air:	Not reported
Building material media cleaned up:	Not reported
Indoor air media cleaned up:	Not reported
Unknown media cleaned up:	Not reported
Past Use: Multistory	Not reported
Property Description:	Not reported
Below Poverty Number:	2447
Below Poverty Percent:	40.3%
Meidan Income:	7505
Meidan Income Number:	4258
Meidan Income Percent:	70.1%
Vacant Housing Number:	206
Vacant Housing Percent:	11.0%
Unemployed Number:	450
Unemployed Percent:	7.4%

C17
ESE
 < 1/8
 0.025 mi.
 131 ft.

MASTER PLATING
2109 NEWTON AVE
SAN DIEGO, CA 92113

Site 2 of 11 in cluster C

RCRA-SQG 1000401457
CA ENVIROSTOR CAD067629311
CA San Diego Co. HMMD
ICIS
CA EMI
CA HAZNET
CA CERS

Relative:
Higher

Actual:
51 ft.

RCRA-SQG:
 Date form received by agency:1996-09-01 00:00:00.0
 Facility name: MASTER PLATING
 Facility address: 2109 NEWTON AVE
 SAN DIEGO, CA 92113
 EPA ID: CAD067629311
 Contact: Not reported
 Contact address: Not reported
 Not reported
 Contact country: US
 Contact telephone: Not reported
 Contact email: Not reported
 EPA Region: 09
 Land type: Facility is not located on Indian land. Additional information is not known.
 Classification: Small Small Quantity Generator
 Description: Handler: generates more than 100 and less than 1000 kg of hazardous waste during any calendar month and accumulates less than 6000 kg of hazardous waste at any time; or generates 100 kg or less of hazardous waste during any calendar month, and accumulates more than 1000 kg of hazardous waste at any time

Map ID
Direction
Distance
Elevation

MAP FINDINGS

Site

Database(s)

EDR ID Number
EPA ID Number

MASTER PLATING (Continued)

1000401457

Owner/Operator Summary:

Owner/operator name: NOT REQUIRED
Owner/operator address: NOT REQUIRED
NOT REQUIRED, ME 99999
Owner/operator country: Not reported
Owner/operator telephone: 415-555-1212
Owner/operator email: Not reported
Owner/operator fax: Not reported
Owner/operator extension: Not reported
Legal status: Private
Owner/Operator Type: Operator
Owner/Op start date: Not reported
Owner/Op end date: Not reported

Owner/operator name: CASTRO ROBERT
Owner/operator address: NOT REQUIRED
NOT REQUIRED, ME 99999
Owner/operator country: Not reported
Owner/operator telephone: 415-555-1212
Owner/operator email: Not reported
Owner/operator fax: Not reported
Owner/operator extension: Not reported
Legal status: Private
Owner/Operator Type: Owner
Owner/Op start date: Not reported
Owner/Op end date: Not reported

Handler Activities Summary:

U.S. importer of hazardous waste: No
Mixed waste (haz. and radioactive): No
Recycler of hazardous waste: No
Transporter of hazardous waste: No
Treater, storer or disposer of HW: No
Underground injection activity: No
On-site burner exemption: No
Furnace exemption: No
Used oil fuel burner: No
Used oil processor: No
User oil refiner: No
Used oil fuel marketer to burner: No
Used oil Specification marketer: No
Used oil transfer facility: No
Used oil transporter: No

Historical Generators:

Date form received by agency: 1985-12-18 00:00:00.0
Site name: MASTER PLATING
Classification: Large Quantity Generator

Facility Has Received Notices of Violations:

Regulation violated: FR - 262.10-12.A
Area of violation: Generators - General
Date violation determined: 1991-10-23 00:00:00.0
Date achieved compliance: 1996-10-23 00:00:00.0
Violation lead agency: State

Map ID
Direction
Distance
Elevation

MAP FINDINGS

Site

Database(s)

EDR ID Number
EPA ID Number

MASTER PLATING (Continued)

1000401457

Enforcement action: Not reported
Enforcement action date: Not reported
Enf. disposition status: Not reported
Enf. disp. status date: Not reported
Enforcement lead agency: Not reported
Proposed penalty amount: Not reported
Final penalty amount: Not reported
Paid penalty amount: Not reported

Evaluation Action Summary:

Evaluation date: 1991-10-23 00:00:00.0
Evaluation: COMPLIANCE EVALUATION INSPECTION ON-SITE
Area of violation: Generators - General
Date achieved compliance: 1996-10-23 00:00:00.0
Evaluation lead agency: State Contractor/Grantee

ENVIROSTOR:

Name: MASTER PLATING
Address: 2109 NEWTON AVENUE
City,State,Zip: SAN DIEGO, CA 92113
Facility ID: 71003723
Status: Inactive - Needs Evaluation
Status Date: 09/14/2011
Site Code: 401574
Site Type: Evaluation
Site Type Detailed: Evaluation
Acres: 0.16
NPL: NO
Regulatory Agencies: SAN DIEGO COUNTY
Lead Agency: SAN DIEGO COUNTY
Program Manager: Not reported
Supervisor: Robert Senga
Division Branch: Cleanup Cypress
Assembly: 80
Senate: 40
Special Program: EPA - PASI
Restricted Use: NO
Site Mgmt Req: NONE SPECIFIED
Funding: EPA Grant
Latitude: 32.69714
Longitude: -117.1424
APN: 5386801900
Past Use: METAL PLATING - OTHER
Potential COC: Total Chromium (1:6 ratio Cr VI:Cr III Tetrachloroethylene (PCE
1,1,1-Trichloroethane (TCA Trichloroethylene (TCE Vinyl chloride
Cyanide (free
Confirmed COC: NONE SPECIFIED
Potential Description: SOIL
Alias Name: 5386801900
Alias Type: APN
Alias Name: CAD067629311
Alias Type: EPA Identification Number
Alias Name: 110002655234
Alias Type: EPA (FRS #)
Alias Name: 401574
Alias Type: Project Code (Site Code)
Alias Name: 71003723

Map ID
Direction
Distance
Elevation

MAP FINDINGS

Site

Database(s)

EDR ID Number
EPA ID Number

MASTER PLATING (Continued)

1000401457

Alias Type: Envirostor ID Number

Completed Info:

Completed Area Name: PROJECT WIDE
Completed Sub Area Name: Not reported
Completed Document Type: Correspondence
Completed Date: 06/06/2017
Comments: Not reported

Completed Area Name: PROJECT WIDE
Completed Sub Area Name: Not reported
Completed Document Type: Other
Completed Date: 03/18/2004
Comments: Inspection report sent on 3/18/2004

Completed Area Name: PROJECT WIDE
Completed Sub Area Name: Not reported
Completed Document Type: PA/SI Site Screening
Completed Date: 02/15/2012
Comments: Not reported

Completed Area Name: PROJECT WIDE
Completed Sub Area Name: Not reported
Completed Document Type: Site Inspections/Visit (Non LUR)
Completed Date: 03/18/2004
Comments: Not reported

Future Area Name: Not reported
Future Sub Area Name: Not reported
Future Document Type: Not reported
Future Due Date: Not reported
Schedule Area Name: Not reported
Schedule Sub Area Name: Not reported
Schedule Document Type: Not reported
Schedule Due Date: Not reported
Schedule Revised Date: Not reported

HMMD SAN DIEGO:

Name: MASTER PLATING
Address: 2109 NEWTON AV
City,State,Zip: SAN DIEGO, CA 92113
Permit Number: 108549
Business Type: 6HK34
EPA Id Number: CAD067629311
APN: 538-680-19-00
Last HMMD Inspection: 02/26/2002
Facility Telephone: 232-3092
Permit Status: INAC
Permit Expiration: 01/31/2003
Date Last Updated: 11/02/2012
Facility Owner: MOHAMED AFCARI
Facility Mailing Address: 2109 NEWTON AV
Facility Mailing City: SAN DIEGO
Facility Mailing State: CA
Facility Mailing Zip: 92113-2210
UST Owner: Not reported
Handle Regulated Hazmat: Y

Map ID
Direction
Distance
Elevation

MAP FINDINGS

Site

Database(s)

EDR ID Number
EPA ID Number

MASTER PLATING (Continued)

1000401457

Own Or Operate UST: Not reported
Subject To APSA: Not reported
Generate Haz Waste: Y
Treat Haz Waste: Y
Generate Medical Waste: Not reported

ICIS:

Enforcement Action ID: 09-2003-0026
FRS ID: 110002655234
Action Name: Master Plating
Facility Name: MASTER PLATING
Facility Address: 2109 NEWTON AVE
SAN DIEGO, CA 92113
Enforcement Action Type: CERCLA 104E5A AO For Access And/Or Info
Facility County: SAN DIEGO
Program System Acronym: ICIS
Enforcement Action Forum Desc: Administrative - Formal
EA Type Code: 104E5A
Facility SIC Code: Not reported
Federal Facility ID: Not reported
Latitude in Decimal Degrees: 32.697447
Longitude in Decimal Degrees: -117.14239
Permit Type Desc: Not reported
Program System Acronym: 1599800
Facility NAICS Code: Not reported
Tribal Land Code: Not reported

Enforcement Action ID: 09-2003-0026
FRS ID: 110002655234
Action Name: Master Plating
Facility Name: MASTER PLATING
Facility Address: 2109 NEWTON AVE
SAN DIEGO, CA 92113
Enforcement Action Type: CERCLA 122A/104A Agrmt For RI/FS
Facility County: SAN DIEGO
Program System Acronym: ICIS
Enforcement Action Forum Desc: Administrative - Formal
EA Type Code: 122/104
Facility SIC Code: Not reported
Federal Facility ID: Not reported
Latitude in Decimal Degrees: 32.697447
Longitude in Decimal Degrees: -117.14239
Permit Type Desc: Not reported
Program System Acronym: 1599800
Facility NAICS Code: Not reported
Tribal Land Code: Not reported

Enforcement Action ID: 09-2003-0026
FRS ID: 110002655234
Action Name: Master Plating
Facility Name: MASTER PLATING
Facility Address: 2109 NEWTON AVE
SAN DIEGO, CA 92113
Enforcement Action Type: CERCLA 106 AO For Resp Action/Imm Haz
Facility County: SAN DIEGO
Program System Acronym: ICIS
Enforcement Action Forum Desc: Administrative - Formal

Map ID
Direction
Distance
Elevation

MAP FINDINGS

Site

Database(s)

EDR ID Number
EPA ID Number

MASTER PLATING (Continued)

1000401457

EA Type Code: 106
Facility SIC Code: Not reported
Federal Facility ID: Not reported
Latitude in Decimal Degrees: 32.697447
Longitude in Decimal Degrees: -117.14239
Permit Type Desc: Not reported
Program System Acronym: 1599800
Facility NAICS Code: Not reported
Tribal Land Code: Not reported

Facility Name: MASTER PLATING
Address: 2109 NEWTON AVE
Tribal Indicator: N
Fed Facility: No
NAIC Code: Not reported
SIC Code: Not reported

Facility Name: MASTER PLATING
Address: 2109 NEWTON AVE
Tribal Indicator: N
Fed Facility: No
NAIC Code: Not reported
SIC Code: Not reported

Facility Name: MASTER PLATING
Address: 2109 NEWTON AVE
Tribal Indicator: N
Fed Facility: No
NAIC Code: Not reported
SIC Code: Not reported

Facility Name: MASTER PLATING
Address: 2109 NEWTON AVE
Tribal Indicator: N
Fed Facility: No
NAIC Code: Not reported
SIC Code: Not reported

Facility Name: MASTER PLATING
Address: 2109 NEWTON AVE
Tribal Indicator: N
Fed Facility: No
NAIC Code: Not reported
SIC Code: Not reported

Facility Name: MASTER PLATING
Address: 2109 NEWTON AVE
Tribal Indicator: N
Fed Facility: No
NAIC Code: Not reported
SIC Code: Not reported

Facility Name: MASTER PLATING
Address: 2109 NEWTON AVE
Tribal Indicator: N
Fed Facility: No

Map ID
Direction
Distance
Elevation

MAP FINDINGS

Site

Database(s)

EDR ID Number
EPA ID Number

MASTER PLATING (Continued)

1000401457

NAIC Code: Not reported
SIC Code: Not reported

EMI:

Name: MASTER PLATING
Address: 2109 NEWTON AV
City,State,Zip: SAN DIEGO, CA 92113
Year: 1998
County Code: 37
Air Basin: SD
Facility ID: 8621
Air District Name: SD
SIC Code: 3471
Air District Name: SAN DIEGO COUNTY APCD
Community Health Air Pollution Info System: Not reported
Consolidated Emission Reporting Rule: Not reported
Total Organic Hydrocarbon Gases Tons/Yr: 0
Reactive Organic Gases Tons/Yr: 0
Carbon Monoxide Emissions Tons/Yr: 0
NOX - Oxides of Nitrogen Tons/Yr: 0
SOX - Oxides of Sulphur Tons/Yr: 0
Particulate Matter Tons/Yr: 0
Part. Matter 10 Micrometers and Smllr Tons/Yr: 0

Name: MASTER PLATING
Address: 2109 NEWTON AV
City,State,Zip: SAN DIEGO, CA 92113
Year: 1999
County Code: 37
Air Basin: SD
Facility ID: 8621
Air District Name: SD
SIC Code: 3471
Air District Name: SAN DIEGO COUNTY APCD
Community Health Air Pollution Info System: Not reported
Consolidated Emission Reporting Rule: Not reported
Total Organic Hydrocarbon Gases Tons/Yr: 0
Reactive Organic Gases Tons/Yr: 0
Carbon Monoxide Emissions Tons/Yr: 0
NOX - Oxides of Nitrogen Tons/Yr: 0
SOX - Oxides of Sulphur Tons/Yr: 0
Particulate Matter Tons/Yr: 0
Part. Matter 10 Micrometers and Smllr Tons/Yr: 0

Name: MASTER PLATING
Address: 2109 NEWTON AV
City,State,Zip: SAN DIEGO, CA 92113
Year: 2000
County Code: 37
Air Basin: SD
Facility ID: 8621
Air District Name: SD
SIC Code: 3471
Air District Name: SAN DIEGO COUNTY APCD
Community Health Air Pollution Info System: Not reported
Consolidated Emission Reporting Rule: Not reported
Total Organic Hydrocarbon Gases Tons/Yr: 0

Map ID
Direction
Distance
Elevation

MAP FINDINGS

Site

Database(s)

EDR ID Number
EPA ID Number

MASTER PLATING (Continued)

1000401457

Reactive Organic Gases Tons/Yr: 0
Carbon Monoxide Emissions Tons/Yr: 0
NOX - Oxides of Nitrogen Tons/Yr: 0
SOX - Oxides of Sulphur Tons/Yr: 0
Particulate Matter Tons/Yr: 0
Part. Matter 10 Micrometers and Smllr Tons/Yr: 0

HAZNET:

Name: MASTER PLATING
Address: 2109 NEWTON AVE
City,State,Zip: SAN DIEGO, CA 921130000
Year: 2003
GEPaid: CAD067629311
Contact: MAX AFCARI
Telephone: 6192323092
Mailing Name: Not reported
Mailing Address: 2109 NEWTON AVE
Mailing City,St,Zip: SAN DIEGO, CA 921130000
Gen County: San Diego
TSD EPA ID: CAT000646117
TSD County: Kings
Tons: 29.498
CA Waste Code: 181-Other inorganic solid waste
Method: D99-Disposal, Other
Facility County: San Diego

Name: MASTER PLATING
Address: 2109 NEWTON AVE
City,State,Zip: SAN DIEGO, CA 921130000
Year: 2002
GEPaid: CAD067629311
Contact: MAX AFCARI
Telephone: 6192323092
Mailing Name: Not reported
Mailing Address: 2109 NEWTON AVE
Mailing City,St,Zip: SAN DIEGO, CA 921130000
Gen County: San Diego
TSD EPA ID: NVT330010000
TSD County: 99
Tons: 50.568
CA Waste Code: 352-Other organic solids
Method: D99-Disposal, Other
Facility County: San Diego

Name: MASTER PLATING
Address: 2109 NEWTON AVE
City,State,Zip: SAN DIEGO, CA 921130000
Year: 2002
GEPaid: CAD067629311
Contact: MAX AFCARI
Telephone: 6192323092
Mailing Name: Not reported
Mailing Address: 2109 NEWTON AVE
Mailing City,St,Zip: SAN DIEGO, CA 921130000
Gen County: San Diego
TSD EPA ID: NVT330010000
TSD County: 99

Map ID
Direction
Distance
Elevation

MAP FINDINGS

Site

Database(s)

EDR ID Number
EPA ID Number

MASTER PLATING (Continued)

1000401457

Tons: 50.568
CA Waste Code: 181-Other inorganic solid waste
Method: D99-Disposal, Other
Facility County: San Diego

Name: MASTER PLATING
Address: 2109 NEWTON AVE
City,State,Zip: SAN DIEGO, CA 921130000
Year: 2002
GEPaid: CAD067629311
Contact: MAX AFCARI
Telephone: 6192323092
Mailing Name: Not reported
Mailing Address: 2109 NEWTON AVE
Mailing City,St,Zip: SAN DIEGO, CA 921130000
Gen County: San Diego
TSD EPA ID: AZD980892731
TSD County: 99
Tons: 0.375
CA Waste Code: 352-Other organic solids
Method: -
Facility County: San Diego

Name: MASTER PLATING
Address: 2109 NEWTON AVE
City,State,Zip: SAN DIEGO, CA 921130000
Year: 2002
GEPaid: CAD067629311
Contact: MAX AFCARI
Telephone: 6192323092
Mailing Name: Not reported
Mailing Address: 2109 NEWTON AVE
Mailing City,St,Zip: SAN DIEGO, CA 921130000
Gen County: San Diego
TSD EPA ID: AZD980892731
TSD County: 99
Tons: 0.06672
CA Waste Code: 791-Liquids with pH <= 2
Method: R01-Recycler
Facility County: San Diego

[Click this hyperlink](#) while viewing on your computer to access 27 additional CA_HAZNET: record(s) in the EDR Site Report.

CERS:

Name: MASTER PLATING
Address: 2109 NEWTON AVE
City,State,Zip: SAN DIEGO, CA 92113
Site ID: 479503
CERS ID: 110002655234
CERS Description: US EPA Air Emission Inventory System (EIS)

MAP FINDINGS

Map ID
Direction
Distance
Elevation

Site

Database(s)

EDR ID Number
EPA ID Number

C18 **2109 NEWTON AVE**
ESE **2109 NEWTON AVE**
< 1/8 **SAN DIEGO, CA 92113**
0.025 mi.
131 ft. **Site 3 of 11 in cluster C**

CA CPS-SLIC **S120762631**
CA CERS **N/A**

Relative:
Higher
Actual:
51 ft.

CPS-SLIC:
Name: 2109 NEWTON AVE
Address: 2109 NEWTON AVE
City,State,Zip: SAN DIEGO, CA 92113
Region: STATE
Facility Status: Completed - Case Closed
Status Date: 08/10/2017
Global Id: T10000010428
Lead Agency: SAN DIEGO COUNTY LOP
Lead Agency Case Number: DEH2017-LSAM-000441
Latitude: 32.69714
Longitude: -117.14249
Case Type: Cleanup Program Site
Case Worker: LA
Local Agency: SAN DIEGO COUNTY LOP
RB Case Number: Not reported
File Location: Not reported
Potential Media Affected: Not reported
Potential Contaminants of Concern: Not reported
Site History:

The subject Site is located at 2109 Newton Avenue in the Barrio Logan in San Diego, CA. The Site occupies approximately 7,000 square feet of land, and is developed with a 5,000 square foot two-story building. Since 2003, the building has been occupied by Party Hats, Inc., an event planning business. Prior to the current occupants, the building was occupied by Master Plating from 1973 until 2003. The surrounding area consists of mixed residential and commercial use. In 2003, after Master Plating had ceased operations, the United States Environmental Protection Agency (USEPA) conducted a Time Critical Removal and Assessment at the facility to remove remaining hazardous waste. Several governmental agencies had been conducting air monitoring and clinical studies in the area since 1999, related to hexavalent chromium (hex chrome) emissions believed to have been coming from Master Plating. Hexavalent chromium is known to cause cancer. Removal of hazardous materials under the concrete slab and on the interior of the building was performed under the direction of USEPA. Two 20-cubic yards roll-off bins of heavy metal impacted soil/concrete were transported off-site for disposal. Soil sampling was conducted after the removal to assess the cleanup and potential impacts to the adjacent residential properties. Results were determined to be below the EPA Region 9 Residential Preliminary Remediation Goals (PRG) action levels for all contaminants of concern. USEPA determined that all imminent and substantial threats to human health and the environment had been alleviated. The Site was referred to the California Department of Toxic Substances (DTSC) since residual contamination remains on site. On June 8, 2004, the DTSC issued a Limited Site Assessment Work Plan, to assess the potential for residual contaminants underlying the building. The DTSC Work Plan proposed eight soil borings to depth of 3 feet below ground surface (bgs). A voluntary assistance program (VAP) application was submitted by Party Hats Inc., to review the additional assessment activities that were recently conducted in accordance with the 2004 DTSC Work Plan. DEH designated the VAP project as DEH2017-LSAM-000441. Between October and December 2016, eight soil

Map ID
Direction
Distance
Elevation

MAP FINDINGS

Site

Database(s)

EDR ID Number
EPA ID Number

2109 NEWTON AVE (Continued)

S120762631

borings were advanced using a hand auger to three feet bgs. The boring SB7 was advanced to a depth of 10 feet bgs, following review of the initial analytical results. In February 2017, using a drill rig, two additional soil borings were advanced to depths of 17.5 and 19 feet bgs to delineate the extent of hex chrome contamination. Additional samples, obtained in April 2017 at additional step out locations to a maximum depth of 15 feet bgs, were required to delineate the lead and hex chrome laterally from boring SB9. Based on the soil samples collected from SB6, SB7, SB8, SB9, and SB10, there is an area of shallow soil that exceeds the industrial EPA Regional Screening Levels (RSLs), and San Francisco Bay Regional Water Quality Control Board Environmental Screening Levels (ELS) for chromium and hex chrome. The area of impacted soil is limited to 15 feet bgs and the consultant has estimated there is 222 cubic yards of chromium and hexavalent chromium impacted soil with concentrations remaining above industrial use action levels. A soil vapor assessment was also performed in October 2016, prior to collecting soil samples at the Site. Each of the four locations was co-located with a soil sampling location. A limited health risk assessment was prepared based on the current site use as a commercial property. The report states that the property is not currently planned for redevelopment and is to remain as a two-story warehouse building. The highest concentrations of volatile organic compounds (VOCs) found in the soil vapor samples were inputted in the SAM Vapor Risk Assessment Model and the calculated model results were all below the allowable risk of 1×10^{-6} . The chlorinated VOCs were also inputted into the DTSC Vapor Intrusion Screening Model and the results were less than 1×10^{-6} . The consultant has recommended no further action based on the current industrial use of the property. The current work completed went beyond the scope of work that DTSC directed. DEH concurs with the consultants recommendation based on the current industrial use, as current conditions indicate there is no increased health risk to occupants. However, if the site use changes, or if any excavation or grading activities is proposed in the future, it will require government oversight to manage the contaminated soil. Reentering of the VAP program is required prior to future redevelopment activities. The soil contains elevated metals with chromium and hexavalent chromium concentrations above the Total Threshold Limit Concentration (TTL) criteria, and would be characterized as a California-Hazardous Waste if disposed. Workers coming in to contact with the contaminated soil must be properly protected from exposure to heavy metals.

[Click here to access the California GeoTracker records for this facility:](#)

CERS:

Name: 2109 NEWTON AVE
Address: 2109 NEWTON AVE
City,State,Zip: SAN DIEGO, CA 92113
Site ID: 422844
CERS ID: T10000010428
CERS Description: Cleanup Program Site

Affiliation:

Affiliation Type Desc: Local Agency Caseworker
Entity Name: LAURIE APECECHEA - SAN DIEGO COUNTY LOP
Entity Title: Not reported
Affiliation Address: P.O. Box 129261

Map ID
Direction
Distance
Elevation

MAP FINDINGS

Site

Database(s)

EDR ID Number
EPA ID Number

2109 NEWTON AVE (Continued)

S120762631

Affiliation City: San Diego
Affiliation State: CA
Affiliation Country: Not reported
Affiliation Zip: Not reported
Affiliation Phone: Not reported

C19 **MASTER PLATING**
ESE **2109 NEWTON AVE**
< 1/8 **SAN DIEGO, CA 92113**
0.025 mi.
131 ft. **Site 4 of 11 in cluster C**

SEMS 1006426280
PRP CAN000905947

Relative:
Higher
Actual:
51 ft.

SEMS:
Site ID: 0905947
EPA ID: CAN000905947
Cong District: Not reported
FIPS Code: 06073
Latitude: Not reported
Longitude: Not reported
FF: N
NPL: Not on the NPL
Non NPL Status: Removal Only Site (No Site Assessment Work Needed)

SEMS Detail:
Region: 09
Site ID: 0905947
EPA ID: CAN000905947
Site Name: MASTER PLATING
NPL: N
FF: N
OU: 00
Action Code: AR
Action Name: ADMIN REC
SEQ: 1
Start Date: 2003-07-14 04:00:00
Finish Date: 7/14/2003 4:00:00 AM
Qual: V
Current Action Lead: EPA Perf

Region: 09
Site ID: 0905947
EPA ID: CAN000905947
Site Name: MASTER PLATING
NPL: N
FF: N
OU: 00
Action Code: AW
Action Name: ASGN OSC
SEQ: 1
Start Date: Not reported
Finish Date: 2/20/2003 5:00:00 AM
Qual: Not reported
Current Action Lead: EPA Perf

Region: 09
Site ID: 0905947
EPA ID: CAN000905947

Map ID
 Direction
 Distance
 Elevation

MAP FINDINGS

Site

Database(s)

EDR ID Number
 EPA ID Number

MASTER PLATING (Continued)

1006426280

Site Name: MASTER PLATING
 NPL: N
 FF: N
 OU: 00
 Action Code: HX
 Action Name: PRE-CERC
 SEQ: 1
 Start Date: Not reported
 Finish Date: 2/15/2012 5:00:00 AM
 Qual: Not reported
 Current Action Lead: St Perf

PRP:

EPAID: CAN000905947
 PRP Name: ROBERT CASTRO
 Site ID: 0905947
 Facility Name: MASTER PLATING
 Facility Address: 2109 NEWTON AVE
 Facility City: SAN DIEGO
 Facility State: CA
 Facility Zip: 92113
 NPL Status: Not on the NPL
 NPL Status Short Name: Removal Only Site (No Site Assessment Work Needed)
 PRP Address: 3501 OCEANFRONT WALK
 PRP City: SAN DIEGO
 PRP State: CA
 PRP Zip: 92109
 Data Type: SETTLEMENT DATE
 Action Date: 2003-02-25 05:00:00
 Settlement Code: AC-1
 Settlement: ADM ORDR

D20
WNW
 < 1/8
 0.032 mi.
 170 ft.

A.O. REED
1990 MAIN ST
SAN DIEGO, CA 92113

CA LUST S102423626
N/A

Site 1 of 7 in cluster D

Relative:
Lower
Actual:
38 ft.

LUST REG 9:
 Region: 9
 Status: Case Closed
 Case Number: 9UT1106
 Local Case: H00841-001
 Substance: Waste Oil
 Qty Leaked: Not reported
 Abate Method: Not reported
 Local Agency: San Diego
 How Found: Tank Closure
 How Stopped: Close Tank
 Source: Tank
 Cause: Structure Failure
 Lead Agency: Local Agency
 Case Type: Other ground water affected
 Date Found: 12/16/1988
 Date Stopped: 12/16/1988
 Confirm Date: 12/15/1988

Map ID
Direction
Distance
Elevation

MAP FINDINGS

Site

Database(s)

EDR ID Number
EPA ID Number

A.O. REED (Continued)

S102423626

Submit Workplan: Not reported
Prelim Assess: / /
Desc Pollution: Not reported
Remed Plan: / /
Remed Action: Not reported
Began Monitor: Not reported
Release Date: 12/16/1988
Enforce Date: Not reported
Closed Date: 1/1/89
Enforce Type: Not reported
Pilot Program: LOP
Basin Number: 908.22
GW Depth: 15'
Beneficial Use: No Beneficial groundwater use
NPDES Number: Not reported
Priority: Low priority. Priority ranking can change over time.
File Disp: File discarded, case closed
Interim Remedial Actions: Yes
Cleanup and Abatement order Number: Not reported
Waste Discharge Requirement Number: Not reported

D21
WNW
< 1/8
0.032 mi.
170 ft.
Relative:
Lower
Actual:
38 ft.

A O REED
1990 MAIN ST
SAN DIEGO, CA 92113
Site 2 of 7 in cluster D

CA LUST **S103639397**
CA SAN DIEGO CO. SAM **N/A**
CA San Diego Co. HMMD
CA SWEEPS UST
CA HIST CORTESE
CA SAN DIEGO CO LOP
CA CERS

LUST:

Name: A O REED
Address: 1990 MAIN ST
City,State,Zip: SAN DIEGO, CA 921132130
Lead Agency: SAN DIEGO COUNTY LOP
Case Type: LUST Cleanup Site
Geo Track: http://geotracker.waterboards.ca.gov/profile_report.asp?global_id=T0607300114
Global Id: T0607300114
Latitude: 32.6984891173947
Longitude: -117.145261678439
Status: Completed - Case Closed
Status Date: 03/21/1989
Case Worker: Not reported
RB Case Number: 9UT1106
Local Agency: Not reported
File Location: Local Agency
Local Case Number: H00841-001
Potential Media Affect: Soil
Potential Contaminants of Concern: Waste Oil / Motor / Hydraulic / Lubricating
Site History: Not reported

LUST:

Global Id: T0607300114
Action Type: Other
Date: 12/15/1988
Action: Leak Began

Global Id: T0607300114
Action Type: Other

Map ID
Direction
Distance
Elevation

MAP FINDINGS

Site

Database(s)

EDR ID Number
EPA ID Number

A O REED (Continued)

S103639397

Date: 12/15/1988
Action: Leak Discovery

Global Id: T0607300114
Action Type: Other
Date: 12/15/1988
Action: Leak Stopped

Global Id: T0607300114
Action Type: Other
Date: 12/15/1988
Action: Leak Reported

LUST:

Global Id: T0607300114
Status: Open - Case Begin Date
Status Date: 12/15/1988

Global Id: T0607300114
Status: Completed - Case Closed
Status Date: 03/21/1989

SAN DIEGO CO. SAM:

Name: A O REED
Address: 1990 MAIN ST
City,State,Zip: SAN DIEGO, CA 921132130
Case Number: H00841-001
Agency: DEH Site Assessment & Mitigation
Funding: LOP - State Fund
Facility Type: Soils Only
Facility Status: Closed Case
Date: 3/21/1989
Date Began: 12/15/1988

HMMD SAN DIEGO:

Name: A O REED
Address: 1990 MAIN ST
City,State,Zip: SAN DIEGO, CA 92113
Permit Number: 100841
Business Type: 6HK03
EPA Id Number: Not reported
APN: 538-671-09-00
Last HMMD Inspection: Not reported
Facility Telephone: 619-583-3250
Permit Status: INAC
Permit Expiration: Not reported
Date Last Updated: 11/02/2012
Facility Owner: KENNETH RUSSEL
Facility Mailing Address: 6720 SAN MIGUEL
Facility Mailing City: LEMON GROVE
Facility Mailing State: CA
Facility Mailing Zip: 91945-1327
UST Owner: Not reported
Handle Regulated Hazmat: Not reported
Own Or Operate UST: Not reported

Map ID
Direction
Distance
Elevation

MAP FINDINGS

Site

Database(s)

EDR ID Number
EPA ID Number

A O REED (Continued)

S103639397

Subject To APSA: Not reported
Generate Haz Waste: Not reported
Treat Haz Waste: Not reported
Generate Medical Waste: Not reported

UST:

UST Name: UNDERGROUND TANK 100841 T001
Last Update: 2012-11-02 14:17:38
Permit Number: 100841
Tank Type: SINGLE WALL
Additional Id: 1
Capacity Gallons: 550
UST Contents: Not reported
Other Content Info: WASTE OIL
Reg Status: REMOVED
Remove Close Date: 1988-12-15 00:00:00
Year Installed: Not reported
Pipe Type: Not reported
Delivery System: Not reported
Monitor Code: 90
UST Monitor Method: NO MONITORING ALTERNATIVE SELECTED. VERIFY AND ENTER MONITORING ALTERNATIVE DURING INSPECTION.

SWEEPS UST:

Name: A O REED
Address: 1990 MAIN ST
City: SAN DIEGO
Status: Not reported
Comp Number: 841
Number: Not reported
Board Of Equalization: 44-021583
Referral Date: Not reported
Action Date: Not reported
Created Date: Not reported
Owner Tank Id: Not reported
SWRCB Tank Id: 37-000-000841-000001
Tank Status: Not reported
Capacity: 550
Active Date: Not reported
Tank Use: PETROLEUM
STG: WASTE
Content: Not reported
Number Of Tanks: 1

HIST CORTESE:

edr_fname: A.O. REED
edr_fadd1: 1990 MAIN
City,State,Zip: SAN DIEGO, CA 92002
Region: CORTESE
Facility County Code: 37
Reg By: LTNKA
Reg Id: 9UT1106

SAN DIEGO CO LOP:

Name: A O REED

Map ID
 Direction
 Distance
 Elevation

MAP FINDINGS

Site

Database(s)

EDR ID Number
 EPA ID Number

A O REED (Continued)

S103639397

Address: 1990 MAIN ST
 City,State,Zip: SAN DIEGO, CA 92113
 Record ID: DEH1988-LSAM-H00841-001
 Record Status: Completed
 Opened Date: 12/15/1988
 Parcel Number: 538-511-06-00
 Case Type: LOP - Local Oversight Program
 Historical Name: A O REED
 SWRCB Global ID: T0607300114
 Funding: S - LOP State Fund
 Lead Agency: DEH/SAM
 Lead Agency Date: 12/15/1988
 Census Tract: 50.00
 Community: Not reported
 Jurisdiction: Not reported
 Watershed Basin Number: 908.22
 Water Purveyor: Not reported
 Fire Agency: Not reported
 Latitude: Not reported
 Longitude: Not reported
 X MapCoord: Not reported
 Y MapCoord: Not reported

CERS:

Name: A O REED
 Address: 1990 MAIN ST
 City,State,Zip: SAN DIEGO, CA 921132130
 Site ID: 253452
 CERS ID: T0607300114
 CERS Description: Leaking Underground Storage Tank Cleanup Site

D22
WNW
 < 1/8
 0.036 mi.
 189 ft.

RANKIN INDUSTRIES INC
1991 MAIN ST
SAN DIEGO, CA 92113
 Site 3 of 7 in cluster D

RCRA-SQG **1000270599**
CA San Diego Co. HMMD **CAD982481210**
FINDS
ECHO
CA HAZNET

Relative:
Lower
Actual:
36 ft.

RCRA-SQG:
 Date form received by agency:1996-09-01 00:00:00.0
 Facility name: RANKIN INDUSTRIES INC
 Facility address: 1991 MAIN ST
 SAN DIEGO, CA 92113
 EPA ID: CAD982481210
 Mailing address: 2285 MAIN ST
 SAN DIEGO, CA 92154
 Contact: Not reported
 Contact address: Not reported
 Not reported
 Contact country: US
 Contact telephone: Not reported
 Contact email: Not reported
 EPA Region: 09
 Classification: Small Small Quantity Generator
 Description: Handler: generates more than 100 and less than 1000 kg of hazardous waste during any calendar month and accumulates less than 6000 kg of hazardous waste at any time; or generates 100 kg or less of hazardous waste during any calendar month, and accumulates more than 1000 kg of

Map ID
Direction
Distance
Elevation

MAP FINDINGS

Site

Database(s)

EDR ID Number
EPA ID Number

RANKIN INDUSTRIES INC (Continued)

1000270599

hazardous waste at any time

Owner/Operator Summary:

Owner/operator name: NOT REQUIRED
Owner/operator address: NOT REQUIRED
NOT REQUIRED, ME 99999
Owner/operator country: Not reported
Owner/operator telephone: 415-555-1212
Owner/operator email: Not reported
Owner/operator fax: Not reported
Owner/operator extension: Not reported
Legal status: County
Owner/Operator Type: Operator
Owner/Op start date: Not reported
Owner/Op end date: Not reported

Owner/operator name: A.I. ENGINEERING COP LIMITED
Owner/operator address: NOT REQUIRED
NOT REQUIRED, ME 99999
Owner/operator country: Not reported
Owner/operator telephone: 415-555-1212
Owner/operator email: Not reported
Owner/operator fax: Not reported
Owner/operator extension: Not reported
Legal status: County
Owner/Operator Type: Owner
Owner/Op start date: Not reported
Owner/Op end date: Not reported

Handler Activities Summary:

U.S. importer of hazardous waste: No
Mixed waste (haz. and radioactive): No
Recycler of hazardous waste: No
Transporter of hazardous waste: No
Treater, storer or disposer of HW: No
Underground injection activity: No
On-site burner exemption: No
Furnace exemption: No
Used oil fuel burner: No
Used oil processor: No
User oil refiner: No
Used oil fuel marketer to burner: No
Used oil Specification marketer: No
Used oil transfer facility: No
Used oil transporter: No

Historical Generators:

Date form received by agency:1988-07-29 00:00:00.0
Site name: RANKIN INDUSTRIES INC
Classification: Large Quantity Generator

Violation Status: No violations found

HMMD SAN DIEGO:

Name: RANKIN IND INC.
Address: 1991 MAIN ST

Map ID
Direction
Distance
Elevation

MAP FINDINGS

Site

Database(s)

EDR ID Number
EPA ID Number

RANKIN INDUSTRIES INC (Continued)

1000270599

City,State,Zip: SAN DIEGO, CA 92113
Permit Number: 119601
Business Type: 6HK34
EPA Id Number: CAD982481210
APN: 538-670-28-00
Last HMMD Inspection: 12/15/1992
Facility Telephone: 619-575-6000
Permit Status: INAC
Permit Expiration: 01/31/1993
Date Last Updated: 11/02/2012
Facility Owner: AI ENGINEERING LTD.
Facility Mailing Address: 2285 MAIN STREET
Facility Mailing City: SAN DIEGO
Facility Mailing State: CA
Facility Mailing Zip: 92154-4702
UST Owner: Not reported
Handle Regulated Hazmat: Not reported
Own Or Operate UST: Not reported
Subject To APSA: Not reported
Generate Haz Waste: Y
Treat Haz Waste: Not reported
Generate Medical Waste: Not reported

FINDS:

Registry ID: 110002825257

Environmental Interest/Information System

RCRAInfo is a national information system that supports the Resource Conservation and Recovery Act (RCRA) program through the tracking of events and activities related to facilities that generate, transport, and treat, store, or dispose of hazardous waste. RCRAInfo allows RCRA program staff to track the notification, permit, compliance, and corrective action activities required under RCRA.

[Click this hyperlink](#) while viewing on your computer to access additional FINDS: detail in the EDR Site Report.

ECHO:

Envid: 1000270599
Registry ID: 110002825257
DFR URL: <http://echo.epa.gov/detailed-facility-report?fid=110002825257>

HAZNET:

Name: RANKIN INDUSTRIES INC
Address: 1991 MAIN ST
City,State,Zip: SAN DIEGO, CA 921130000
Year: 1996
GEPaid: CAD982481210
Contact: DEACT PER VQ96
Telephone: --
Mailing Name: Not reported
Mailing Address: 2285 MAIN ST
Mailing City,St,Zip: SAN DIEGO, CA 921540000
Gen County: San Diego

Map ID
Direction
Distance
Elevation

MAP FINDINGS

Site

Database(s)

EDR ID Number
EPA ID Number

RANKIN INDUSTRIES INC (Continued)

1000270599

TSD EPA ID: CAD000088252
TSD County: Los Angeles
Tons: 2.25
CA Waste Code: 171-Metal sludge (Alkaline solution (pH >= 12.5) with metals)
Method: H01-Transfer Station
Facility County: San Diego

Name: RANKIN INDUSTRIES INC
Address: 1991 MAIN ST
City,State,Zip: SAN DIEGO, CA 921130000
Year: 1993
GEPaid: CAD982481210
Contact: DEACT PER VQ96
Telephone: --
Mailing Name: Not reported
Mailing Address: 2285 MAIN ST
Mailing City,St,Zip: SAN DIEGO, CA 921540000
Gen County: San Diego
TSD EPA ID: CAT000646117
TSD County: Kings
Tons: 1.2
CA Waste Code: 171-Metal sludge (Alkaline solution (pH >= 12.5) with metals)
Method: D80-Disposal, Land Fill
Facility County: San Diego

Name: RANKIN INDUSTRIES INC
Address: 1991 MAIN ST
City,State,Zip: SAN DIEGO, CA 921130000
Year: 1993
GEPaid: CAD982481210
Contact: DEACT PER VQ96
Telephone: --
Mailing Name: Not reported
Mailing Address: 2285 MAIN ST
Mailing City,St,Zip: SAN DIEGO, CA 921540000
Gen County: San Diego
TSD EPA ID: CAT000646117
TSD County: Kings
Tons: 5.9
CA Waste Code: 171-Metal sludge (Alkaline solution (pH >= 12.5) with metals)
Method: -
Facility County: San Diego

Name: RANKIN INDUSTRIES INC
Address: 1991 MAIN ST
City,State,Zip: SAN DIEGO, CA 921130000
Year: 1992
GEPaid: CAD982481210
Contact: DEACT PER VQ96
Telephone: --
Mailing Name: Not reported
Mailing Address: 2285 MAIN ST
Mailing City,St,Zip: SAN DIEGO, CA 921540000
Gen County: San Diego
TSD EPA ID: CAT000646117
TSD County: Kings
Tons: 1

Map ID
Direction
Distance
Elevation

MAP FINDINGS

Site

Database(s)

EDR ID Number
EPA ID Number

RANKIN INDUSTRIES INC (Continued)

1000270599

CA Waste Code: 171-Metal sludge (Alkaline solution (pH >= 12.5) with metals)
Method: D99-Disposal, Other
Facility County: San Diego

Name: RANKIN INDUSTRIES INC
Address: 1991 MAIN ST
City,State,Zip: SAN DIEGO, CA 921130000
Year: 1991
GEPaid: CAD982481210
Contact: DEACT PER VQ96
Telephone: --

Mailing Name: Not reported
Mailing Address: 2285 MAIN ST
Mailing City,St,Zip: SAN DIEGO, CA 921540000
Gen County: San Diego
TSD EPA ID: CAT000646117
TSD County: Kings
Tons: 1.3
CA Waste Code: 171-Metal sludge (Alkaline solution (pH >= 12.5) with metals)
Method: -
Facility County: San Diego

[Click this hyperlink](#) while viewing on your computer to access
2 additional CA_HAZNET: record(s) in the EDR Site Report.

D23
WNW
< 1/8
0.038 mi.
198 ft.

CHARLES DORSCH SHIPS AGENT INC.
1981 MAIN STREET
SAN DIEGO, CA 92113

RCRA NonGen / NLR **1024757379**
CAC002977216

Site 4 of 7 in cluster D

Relative:
Lower
Actual:
36 ft.

RCRA NonGen / NLR:
Date form received by agency:2018-08-23 00:00:00.0
Facility name: CHARLES DORSCH SHIPS AGENT INC.
Facility address: 1981 MAIN STREET
SAN DIEGO, CA 92113
EPA ID: CAC002977216
Contact: RUSSELL BRUCE THORNBURG
Contact address: 1981 MAIN STREET
SAN DIEGO, CA 92113
Contact country: Not reported
Contact telephone: 619-231-8628
Contact email: CDSAI@PACBELL.NET
EPA Region: 09
Classification: Non-Generator
Description: Handler: Non-Generators do not presently generate hazardous waste

Owner/Operator Summary:

Owner/operator name: RUSSELL BRUCE THORNBURG
Owner/operator address: 1981 MAIN STREET
SAN DIEGO, CA 92113
Owner/operator country: Not reported
Owner/operator telephone: 619-231-8628
Owner/operator email: Not reported
Owner/operator fax: Not reported
Owner/operator extension: Not reported
Legal status: Other

Map ID
Direction
Distance
Elevation

MAP FINDINGS

Site

Database(s)

EDR ID Number
EPA ID Number

CHARLES DORSCH SHIPS AGENT INC. (Continued)

1024757379

Owner/Operator Type: Operator
Owner/Op start date: Not reported
Owner/Op end date: Not reported

Owner/operator name: RUSSELL B THORNBURG
Owner/operator address: 1981 MAIN STREET
SAN DIEGO, CA 92113

Owner/operator country: Not reported
Owner/operator telephone: 619-231-8628
Owner/operator email: Not reported
Owner/operator fax: Not reported
Owner/operator extension: Not reported
Legal status: Other
Owner/Operator Type: Owner
Owner/Op start date: Not reported
Owner/Op end date: Not reported

Handler Activities Summary:

U.S. importer of hazardous waste: No
Mixed waste (haz. and radioactive): No
Recycler of hazardous waste: No
Transporter of hazardous waste: No
Treater, storer or disposer of HW: No
Underground injection activity: No
On-site burner exemption: No
Furnace exemption: No
Used oil fuel burner: No
Used oil processor: No
User oil refiner: No
Used oil fuel marketer to burner: No
Used oil Specification marketer: No
Used oil transfer facility: No
Used oil transporter: No

Violation Status: No violations found

D24
WNW
< 1/8
0.047 mi.
250 ft.

NORTHGATE MARKET #31
1950 MAIN ST
SAN DIEGO, CA 92113
Site 5 of 7 in cluster D

RCRA NonGen / NLR **1024844564**
CAL000397092

Relative:
Lower
Actual:
38 ft.

RCRA NonGen / NLR:
Date form received by agency:2014-05-28 00:00:00.0
Facility name: NORTHGATE MARKET #31
Facility address: 1950 MAIN ST
SAN DIEGO, CA 92113
EPA ID: CAL000397092
Mailing address: 1201 N MAGNOLIA AVE
ANAHEIM, CA 92801-0000
Contact: PATTY RODRIGUEZ
Contact address: 1201 N MAGNOLIA AVE
ANAHEIM, CA 92801-0000
Contact country: Not reported
Contact telephone: 714-687-7047
Contact email: PATTY.RODRIGUEZ@NORTHGATEMARKETS.COM
EPA Region: 09
Classification: Non-Generator

Map ID
Direction
Distance
Elevation

MAP FINDINGS

Site

Database(s)

EDR ID Number
EPA ID Number

NORTHGATE MARKET #31 (Continued)

1024844564

Description: Handler: Non-Generators do not presently generate hazardous waste

Owner/Operator Summary:

Owner/operator name: PATTY RODRIGUEZ
Owner/operator address: 1201 N MAGNOLIA AVE
ANAHEIM, CA 92801

Owner/operator country: Not reported
Owner/operator telephone: 714-687-7047
Owner/operator email: Not reported
Owner/operator fax: Not reported
Owner/operator extension: Not reported
Legal status: Other
Owner/Operator Type: Operator
Owner/Op start date: Not reported
Owner/Op end date: Not reported

Owner/operator name: NORTHGATE GONZALEZ LLC
Owner/operator address: 1201 N MAGNOLIA AVE
ANAHEIM, CA 92801

Owner/operator country: Not reported
Owner/operator telephone: 714-778-3784
Owner/operator email: Not reported
Owner/operator fax: Not reported
Owner/operator extension: Not reported
Legal status: Other
Owner/Operator Type: Owner
Owner/Op start date: Not reported
Owner/Op end date: Not reported

Handler Activities Summary:

U.S. importer of hazardous waste: No
Mixed waste (haz. and radioactive): No
Recycler of hazardous waste: No
Transporter of hazardous waste: Yes
Treater, storer or disposer of HW: No
Underground injection activity: No
On-site burner exemption: No
Furnace exemption: No
Used oil fuel burner: No
Used oil processor: No
User oil refiner: No
Used oil fuel marketer to burner: No
Used oil Specification marketer: No
Used oil transfer facility: No
Used oil transporter: No

Violation Status: No violations found

Map ID
Direction
Distance
Elevation

MAP FINDINGS

Site

Database(s)

EDR ID Number
EPA ID Number

D25
WNW
< 1/8
0.047 mi.
250 ft.

NORTHGATE MARKET #31
1950 MAIN ST
SAN DIEGO, CA 92113

CA San Diego Co. HMMD
CA CERS HAZ WASTE
CA CERS

S112989019
N/A

Site 6 of 7 in cluster D

Relative:
Lower
Actual:
38 ft.

HMMD SAN DIEGO:

Name: NORTHGATE MARKET #31
Address: 1950 MAIN ST
City,State,Zip: SAN DIEGO, CA 92113
Permit Number: Not reported
Business Type: Not reported
EPA Id Number: CAL000397092
APN: Not reported
Last HMMD Inspection: Not reported
Facility Telephone: 619-237-8022
Permit Status: Permit Renewed
Permit Expiration: Not reported
Date Last Updated: 04/09/2018
Facility Owner: Not reported
Facility Mailing Address: 1201 N. MAGNOLIA AVE, ANAHEIM, CA 92801
Facility Mailing City: Not reported
Facility Mailing State: Not reported
Facility Mailing Zip: Not reported
UST Owner: N
Handle Regulated Hazmat: Not reported
Own Or Operate UST: Not reported
Subject To APSA: Not reported
Generate Haz Waste: Y
Treat Haz Waste: N
Generate Medical Waste: Not reported

Waste and Materials:

Record ID: DEH2012-HUPFP-216110
Permit Status: Permit Renewed
Active Permit: Y
Child Record Id: DEH2019-HCHEM-0205359
Trade Secret: N
Hazardous Material Type: Pure
Last Updated: 2019-02-16T02:31:36.000
Chemical Name: Freon
Common Name: Freon Refrigerant Gas
Case Number: Not reported

Record ID: DEH2012-HUPFP-216110
Permit Status: Permit Renewed
Active Permit: Y
Child Record Id: DEH2019-HCHEM-0205360
Trade Secret: N
Hazardous Material Type: Pure
Last Updated: 2019-02-16T02:31:36.000
Chemical Name: Propane
Common Name: Liquefied Petroleum Gas (lpg)
Case Number: 74-98-6

Record ID: DEH2012-HUPFP-216110
Permit Status: Permit Renewed
Active Permit: Y
Child Record Id: DEH2019-HCHEM-0205361
Trade Secret: N

Map ID
Direction
Distance
Elevation

MAP FINDINGS

Site

Database(s)

EDR ID Number
EPA ID Number

NORTHGATE MARKET #31 (Continued)

S112989019

Hazardous Material Type: Pure
Last Updated: 2019-02-16T02:31:36.000
Chemical Name: Helium
Common Name: Helium
Case Number: 7440-59-7

Record ID: DEH2012-HUPFP-216110
Permit Status: Permit Renewed
Active Permit: Y
Child Record Id: DEH2019-HWAST-0177439
Trade Secret: N
Hazardous Material Type: Not reported
Last Updated: 2019-02-16T02:31:36.000
Chemical Name: Waste 214, unspecified solvent mixture
Common Name: Misc Flammable Liquids
Case Number: Not reported

Record ID: DEH2012-HUPFP-216110
Permit Status: Permit Renewed
Active Permit: Y
Child Record Id: DEH2019-HWAST-0177440
Trade Secret: N
Hazardous Material Type: Not reported
Last Updated: 2019-02-16T02:31:36.000
Chemical Name: Waste 214, Waste Aerorols
Common Name: Waste Aerosols
Case Number: Not reported

Record ID: DEH2012-HUPFP-216110
Permit Status: Permit Renewed
Active Permit: Y
Child Record Id: DEH2019-HWAST-0177441
Trade Secret: N
Hazardous Material Type: Not reported
Last Updated: 2019-02-16T02:31:36.000
Chemical Name: Waste 122, Sodium Hydroxide, Sodium Hypochlorite
Common Name: Waste Corrosive Liquids, Basic
Case Number: Not reported

Record ID: DEH2012-HUPFP-216110
Permit Status: Permit Renewed
Active Permit: Y
Child Record Id: DEH2019-HWAST-0177442
Trade Secret: N
Hazardous Material Type: Not reported
Last Updated: 2019-02-16T02:31:36.000
Chemical Name: Waste 141, unspecified State Regulated Waste Liquids
Common Name: Non RCRA Hazardous Waste Liquid
Case Number: Not reported

Record ID: DEH2012-HUPFP-216110
Permit Status: Permit Renewed
Active Permit: Y
Child Record Id: DEH2019-HWAST-0177443
Trade Secret: N
Hazardous Material Type: Not reported
Last Updated: 2019-02-16T02:31:36.000

Map ID
Direction
Distance
Elevation

MAP FINDINGS

Site

Database(s)

EDR ID Number
EPA ID Number

NORTHGATE MARKET #31 (Continued)

S112989019

Chemical Name: Waste 331, unspecified State Regulated Waste Solid
Common Name: Non RCRA Hazardous Waste Solid
Case Number: Not reported

Record ID: DEH2012-HUPFP-216110
Permit Status: Permit Renewed
Active Permit: Y
Child Record Id: DEH2019-HWAST-0177444
Trade Secret: N
Hazardous Material Type: Not reported

Last Updated: 2019-02-16T02:31:36.000
Chemical Name: Acetic Acid, Phosphoric Acid
Common Name: Waste Corrosive Liquids, Acid
Case Number: Not reported

Record ID: DEH2012-HUPFP-216110
Permit Status: Permit Renewed
Active Permit: Y
Child Record Id: DEH2019-HWAST-0177445
Trade Secret: N
Hazardous Material Type: Not reported
Last Updated: 2019-02-16T02:31:36.000
Chemical Name: Butane, Propane
Common Name: Waste Compressed gas, flammable
Case Number: Not reported

Record ID: DEH2012-HUPFP-216110
Permit Status: Issued
Active Permit: Y
Child Record Id: DEH2017-HCHEM-0158478
Trade Secret: N
Hazardous Material Type: Pure
Last Updated: 2018-01-12T14:58:49.000
Chemical Name: Freon
Common Name: Freon Refrigerant Gas
Case Number: Not reported

Record ID: DEH2012-HUPFP-216110
Permit Status: Issued
Active Permit: Y
Child Record Id: DEH2017-HCHEM-0158479
Trade Secret: N
Hazardous Material Type: Pure
Last Updated: 2018-01-12T14:58:49.000
Chemical Name: Propane
Common Name: Liquefied Petroleum Gas (lpg)
Case Number: 74-98-6

Record ID: DEH2012-HUPFP-216110
Permit Status: Issued
Active Permit: Y
Child Record Id: DEH2017-HCHEM-0158480
Trade Secret: N
Hazardous Material Type: Pure
Last Updated: 2018-01-12T14:58:49.000
Chemical Name: Helium
Common Name: Helium

Map ID
Direction
Distance
Elevation

MAP FINDINGS

Site

Database(s)

EDR ID Number
EPA ID Number

NORTHGATE MARKET #31 (Continued)

S112989019

Case Number:	7440-59-7
Record ID:	DEH2012-HUPFP-216110
Permit Status:	Issued
Active Permit:	Y
Child Record Id:	DEH2017-HWAST-0134155
Trade Secret:	N
Hazardous Material Type:	Not reported
Last Updated:	2018-01-12T14:58:49.000
Chemical Name:	Waste 214, unspecified solvent mixture
Common Name:	Misc Flammable Liquids
Case Number:	Not reported
Record ID:	DEH2012-HUPFP-216110
Permit Status:	Issued
Active Permit:	Y
Child Record Id:	DEH2017-HWAST-0134156
Trade Secret:	N
Hazardous Material Type:	Not reported
Last Updated:	2018-01-12T14:58:49.000
Chemical Name:	Waste 214, Waste Aerorols
Common Name:	Waste Aerosols
Case Number:	Not reported
Record ID:	DEH2012-HUPFP-216110
Permit Status:	Issued
Active Permit:	Y
Child Record Id:	DEH2017-HWAST-0134157
Trade Secret:	N
Hazardous Material Type:	Not reported
Last Updated:	2018-01-12T14:58:49.000
Chemical Name:	Waste 122, Sodium Hydroxide, Sodium Hypochlorite
Common Name:	Waste Corrosive Liquids, Basic
Case Number:	Not reported
Record ID:	DEH2012-HUPFP-216110
Permit Status:	Issued
Active Permit:	Y
Child Record Id:	DEH2017-HWAST-0134158
Trade Secret:	N
Hazardous Material Type:	Not reported
Last Updated:	2018-01-12T14:58:49.000
Chemical Name:	Waste 141, unspecified State Regulated Waste Liquids
Common Name:	Non RCRA Hazardous Waste Liquid
Case Number:	Not reported
Record ID:	DEH2012-HUPFP-216110
Permit Status:	Issued
Active Permit:	Y
Child Record Id:	DEH2017-HWAST-0134159
Trade Secret:	N
Hazardous Material Type:	Not reported
Last Updated:	2018-01-12T14:58:49.000
Chemical Name:	Waste 331, unspecified State Regulated Waste Solid
Common Name:	Non RCRA Hazardous Waste Solid
Case Number:	Not reported

Map ID
Direction
Distance
Elevation

MAP FINDINGS

Site

Database(s)

EDR ID Number
EPA ID Number

NORTHGATE MARKET #31 (Continued)

S112989019

Record ID: DEH2012-HUPFP-216110
Permit Status: Issued
Active Permit: Y
Child Record Id: DEH2017-HWAST-0134160
Trade Secret: N
Hazardous Material Type: Not reported
Last Updated: 2018-01-12T14:58:49.000
Chemical Name: Acetic Acid, Phosphoric Acid
Common Name: Waste Corrosive Liquids, Acid
Case Number: Not reported

Record ID: DEH2012-HUPFP-216110
Permit Status: Issued
Active Permit: Y
Child Record Id: DEH2017-HWAST-0134161
Trade Secret: N
Hazardous Material Type: Not reported
Last Updated: 2018-01-12T14:58:49.000
Chemical Name: Butane, Propane
Common Name: Waste Compressed gas, flammable
Case Number: Not reported

Record ID: DEH2012-HUPFP-216110
Permit Status: Permit Renewed
Active Permit: Y
Child Record Id: DEH2018-HCHEM-0173935
Trade Secret: N
Hazardous Material Type: Pure
Last Updated: 2018-04-09T16:42:32.000
Chemical Name: Freon
Common Name: Freon Refrigerant Gas
Case Number: Not reported

Record ID: DEH2012-HUPFP-216110
Permit Status: Permit Renewed
Active Permit: Y
Child Record Id: DEH2018-HCHEM-0173936
Trade Secret: N
Hazardous Material Type: Pure
Last Updated: 2018-04-09T16:42:32.000
Chemical Name: Propane
Common Name: Liquefied Petroleum Gas (lpg)
Case Number: 74-98-6

Record ID: DEH2012-HUPFP-216110
Permit Status: Permit Renewed
Active Permit: Y
Child Record Id: DEH2018-HCHEM-0173937
Trade Secret: N
Hazardous Material Type: Pure
Last Updated: 2018-04-09T16:42:32.000
Chemical Name: Helium
Common Name: Helium
Case Number: 7440-59-7

Record ID: DEH2012-HUPFP-216110
Permit Status: Permit Renewed

Map ID
Direction
Distance
Elevation

MAP FINDINGS

Site

Database(s)

EDR ID Number
EPA ID Number

NORTHGATE MARKET #31 (Continued)

S112989019

Active Permit:	Y
Child Record Id:	DEH2018-HWAST-0148144
Trade Secret:	N
Hazardous Material Type:	Not reported
Last Updated:	2018-04-09T16:42:32.000
Chemical Name:	Waste 214, unspecified solvent mixture
Common Name:	Misc Flammable Liquids
Case Number:	Not reported
Record ID:	DEH2012-HUPFP-216110
Permit Status:	Permit Renewed
Active Permit:	Y
Child Record Id:	DEH2018-HWAST-0148145
Trade Secret:	N
Hazardous Material Type:	Not reported
Last Updated:	2018-04-09T16:42:32.000
Chemical Name:	Waste 214, Waste Aerorols
Common Name:	Waste Aerosols
Case Number:	Not reported
Record ID:	DEH2012-HUPFP-216110
Permit Status:	Permit Renewed
Active Permit:	Y
Child Record Id:	DEH2018-HWAST-0148146
Trade Secret:	N
Hazardous Material Type:	Not reported
Last Updated:	2018-04-09T16:42:32.000
Chemical Name:	Waste 122, Sodium Hydroxide, Sodium Hypochlorite
Common Name:	Waste Corrosive Liquids, Basic
Case Number:	Not reported
Record ID:	DEH2012-HUPFP-216110
Permit Status:	Permit Renewed
Active Permit:	Y
Child Record Id:	DEH2018-HWAST-0148147
Trade Secret:	N
Hazardous Material Type:	Not reported
Last Updated:	2018-04-09T16:42:32.000
Chemical Name:	Waste 141, unspecified State Regulated Waste Liquids
Common Name:	Non RCRA Hazardous Waste Liquid
Case Number:	Not reported
Record ID:	DEH2012-HUPFP-216110
Permit Status:	Permit Renewed
Active Permit:	Y
Child Record Id:	DEH2018-HWAST-0148148
Trade Secret:	N
Hazardous Material Type:	Not reported
Last Updated:	2018-04-09T16:42:32.000
Chemical Name:	Waste 331, unspecified State Regulated Waste Solid
Common Name:	Non RCRA Hazardous Waste Solid
Case Number:	Not reported
Record ID:	DEH2012-HUPFP-216110
Permit Status:	Permit Renewed
Active Permit:	Y
Child Record Id:	DEH2018-HWAST-0148149

Map ID
Direction
Distance
Elevation

MAP FINDINGS

Site

Database(s)

EDR ID Number
EPA ID Number

NORTHGATE MARKET #31 (Continued)

S112989019

Trade Secret: N
Hazardous Material Type: Not reported
Last Updated: 2018-04-09T16:42:32.000
Chemical Name: Acetic Acid, Phosphoric Acid
Common Name: Waste Corrosive Liquids, Acid
Case Number: Not reported

Record ID: DEH2012-HUPFP-216110
Permit Status: Permit Renewed
Active Permit: Y
Child Record Id: DEH2018-HWAST-0148150
Trade Secret: N
Hazardous Material Type: Not reported
Last Updated: 2018-04-09T16:42:32.000
Chemical Name: Butane, Propane
Common Name: Waste Compressed gas, flammable
Case Number: Not reported

CERS HAZ WASTE:

Name: NORTHGATE MARKET #31
Address: 1950 MAIN ST
City,State,Zip: SAN DIEGO, CA 92113
Site ID: 398379
CERS ID: 10385962
CERS Description: Hazardous Waste Generator

CERS:

Name: NORTHGATE MARKET #31
Address: 1950 MAIN ST
City,State,Zip: SAN DIEGO, CA 92113
Site ID: 398379
CERS ID: 10385962
CERS Description: Chemical Storage Facilities

Evaluation:

Eval General Type: Compliance Evaluation Inspection
Eval Date: 01-29-2018
Violations Found: No
Eval Type: Routine done by local agency
Eval Notes: Inspector: Anderson Sean Inspection ID:5884850
Eval Division: San Diego County Department of Env Health
Eval Program: HMRRP
Eval Source: CERS

Eval General Type: Compliance Evaluation Inspection
Eval Date: 01-29-2018
Violations Found: No
Eval Type: Routine done by local agency
Eval Notes: Inspector: Anderson Sean Inspection ID:5884850
Eval Division: San Diego County Department of Env Health
Eval Program: HW
Eval Source: CERS

Eval General Type: Compliance Evaluation Inspection
Eval Date: 10-05-2015
Violations Found: No

Map ID
Direction
Distance
Elevation

MAP FINDINGS

Site

Database(s)

EDR ID Number
EPA ID Number

NORTHGATE MARKET #31 (Continued)

S112989019

Eval Type: Routine done by local agency
Eval Notes: Inspector: Khan Steven Inspection ID:5359928
Eval Division: San Diego County Department of Env Health
Eval Program: HMRRP
Eval Source: CERS

Eval General Type: Compliance Evaluation Inspection
Eval Date: 10-05-2015
Violations Found: No
Eval Type: Routine done by local agency
Eval Notes: Inspector: Khan Steven Inspection ID:5359928
Eval Division: San Diego County Department of Env Health
Eval Program: HW
Eval Source: CERS

Coordinates:
Site ID: 398379
Facility Name: NORTHGATE MARKET #31
Env Int Type Code: HWG
Program ID: 10385962
Coord Name: Not reported
Ref Point Type Desc: Center of a facility or station.
Latitude: 32.698730
Longitude: -117.145260

Affiliation:
Affiliation Type Desc: Legal Owner
Entity Name: Northgate Gonzalez, LLC
Entity Title: Not reported
Affiliation Address: 1201 N. MAGNOLIA AVE
Affiliation City: ANAHEIM
Affiliation State: CA
Affiliation Country: United States
Affiliation Zip: 92801
Affiliation Phone: (714) 687-7054

Affiliation Type Desc: CUPA District
Entity Name: San Diego County Env Health
Entity Title: Not reported
Affiliation Address: PO Box 129261
Affiliation City: San Diego
Affiliation State: CA
Affiliation Country: Not reported
Affiliation Zip: 92112-9261
Affiliation Phone: (858) 505-6880

Affiliation Type Desc: Operator
Entity Name: NORTHGATE MARKET #31
Entity Title: Not reported
Affiliation Address: Not reported
Affiliation City: Not reported
Affiliation State: Not reported
Affiliation Country: Not reported
Affiliation Zip: Not reported
Affiliation Phone: (619) 237-8022

Map ID
Direction
Distance
Elevation

MAP FINDINGS

Site

Database(s)

EDR ID Number
EPA ID Number

NORTHGATE MARKET #31 (Continued)

S112989019

Affiliation Type Desc: Parent Corporation
Entity Name: NORTHGATE MARKET #31
Entity Title: Not reported
Affiliation Address: Not reported
Affiliation City: Not reported
Affiliation State: Not reported
Affiliation Country: Not reported
Affiliation Zip: Not reported
Affiliation Phone: Not reported

Affiliation Type Desc: Property Owner
Entity Name: LOS ALTOS VI, LP
Entity Title: Not reported
Affiliation Address: 1201 N. Magnolia Ave
Affiliation City: Anaheim
Affiliation State: CA
Affiliation Country: United States
Affiliation Zip: 92801
Affiliation Phone: (714) 778-3784

Affiliation Type Desc: Identification Signer
Entity Name: Patty Rodriguez
Entity Title: Enterprise Risk Manager
Affiliation Address: Not reported
Affiliation City: Not reported
Affiliation State: Not reported
Affiliation Country: Not reported
Affiliation Zip: Not reported
Affiliation Phone: Not reported

Affiliation Type Desc: Document Preparer
Entity Name: Patty Rodriguez
Entity Title: Not reported
Affiliation Address: Not reported
Affiliation City: Not reported
Affiliation State: Not reported
Affiliation Country: Not reported
Affiliation Zip: Not reported
Affiliation Phone: Not reported

Affiliation Type Desc: Environmental Contact
Entity Name: Teresa Jimenez
Entity Title: Not reported
Affiliation Address: 1201 N. MAGNOLIA AVE
Affiliation City: ANAHEIM
Affiliation State: CA
Affiliation Country: Not reported
Affiliation Zip: 92801
Affiliation Phone: Not reported

Affiliation Type Desc: Facility Mailing Address
Entity Name: Mailing Address
Entity Title: Not reported
Affiliation Address: 1201 N. MAGNOLIA AVE
Affiliation City: ANAHEIM
Affiliation State: CA
Affiliation Country: Not reported

Map ID
Direction
Distance
Elevation

MAP FINDINGS

Site

Database(s)

EDR ID Number
EPA ID Number

NORTHGATE MARKET #31 (Continued)

S112989019

Affiliation Zip: 92801
Affiliation Phone: Not reported

E26
SSE
< 1/8
0.048 mi.
251 ft.
Relative:
Lower
Actual:
42 ft.

TANK #801 & #802 *
2141 MAIN ST
SAN DIEGO, CA 92113
Site 1 of 8 in cluster E

CA LUST
CA SAN DIEGO CO. SAM
CA San Diego Co. HMMD
CA SWEEPS UST
CA HIST UST
CA HIST CORTESE
CA NPDES
CA SAN DIEGO CO LOP
CA CIWQS
CA CERS

S102438395
N/A

LUST REG 9:

Region: 9
Status: Case Closed
Case Number: 9UT439
Local Case: H15419-001
Substance: Gasoline
Qty Leaked: 0
Abate Method: EDIT
Local Agency: San Diego
How Found: Tank Closure
How Stopped: Remove Contents
Source: Tank
Cause: Corrosion
Lead Agency: Regional Board
Case Type: Other ground water affected
Date Found: 07/02/1986
Date Stopped: 07/02/1986
Confirm Date: 07/02/1986
Submit Workplan: Not reported
Prelim Assess: / /
Desc Pollution: Not reported
Remed Plan: 07/31/1987
Remed Action: 4/1/87
Began Monitor: 10/1/90
Release Date: 06/24/1986
Enforce Date: 8/1/89
Closed Date: 4/29/93
Enforce Type: Cleanup and Abatement Orders
Pilot Program: UST
Basin Number: 908.22
GW Depth: 32'
Beneficial Use: NBNB/EISW
NPDES Number: Not reported
Priority: 3B
File Dispn: Not reported
Interim Remedial Actions: Yes
Cleanup and Abatement order Number: 89-063
Waste Discharge Requirement Number: Not reported

LUST:

Name: MAIN STREET STOREYARD
Address: 2141 MAIN ST

Map ID
Direction
Distance
Elevation

MAP FINDINGS

Site

Database(s)

EDR ID Number
EPA ID Number

TANK #801 & #802 * (Continued)

S102438395

City,State,Zip: SAN DIEGO, CA 921132217
Lead Agency: SAN DIEGO COUNTY LOP
Case Type: LUST Cleanup Site
Geo Track: http://geotracker.waterboards.ca.gov/profile_report.asp?global_id=T0607302745
Global Id: T0607302745
Latitude: 32.6961514546355
Longitude: -117.142958469908
Status: Completed - Case Closed
Status Date: 10/13/1994
Case Worker: Not reported
RB Case Number: 9UT439
Local Agency: Not reported
File Location: Local Agency
Local Case Number: H15419-001
Potential Media Affect: Not reported
Potential Contaminants of Concern: Not reported
Site History: Not reported

LUST:

Global Id: T0607302745
Action Type: ENFORCEMENT
Date: 07/02/1986
Action: Notice of Responsibility

LUST:

Global Id: T0607302745
Status: Open - Case Begin Date
Status Date: 07/02/1986

Global Id: T0607302745
Status: Completed - Case Closed
Status Date: 10/13/1994

SAN DIEGO CO. SAM:

Name: MAIN STREET STOREYARD
Address: 2141 MAIN ST
City,State,Zip: SAN DIEGO, CA 921132217
Case Number: H15419-001
Agency: DEH Site Assessment & Mitigation
Funding: LOP - Federal Fund
Facility Type: Soils Only
Facility Status: Closed Case
Date: 10/13/1994
Date Began: 7/2/1986

HMMD SAN DIEGO:

Name: METRO YOUNG CONSTRUCTION CO
Address: 2141 MAIN ST
City,State,Zip: SAN DIEGO, CA 92113
Permit Number: 105871
Business Type: Not reported
EPA Id Number: Not reported
APN: 538-710-06-00
Last HMMD Inspection: Not reported
Facility Telephone: Not reported

Map ID
Direction
Distance
Elevation

MAP FINDINGS

Site

Database(s)

EDR ID Number
EPA ID Number

TANK #801 & #802 * (Continued)

S102438395

Permit Status: INAC
Permit Expiration: Not reported
Date Last Updated: 11/02/2012
Facility Owner: Not reported
Facility Mailing Address: Not reported
Facility Mailing City: Not reported
Facility Mailing State: Not reported
Facility Mailing Zip: Not reported
UST Owner: Not reported
Handle Regulated Hazmat: Not reported
Own Or Operate UST: Not reported
Subject To APSA: Not reported
Generate Haz Waste: Not reported
Treat Haz Waste: Not reported
Generate Medical Waste: Not reported

Name: MAIN STREET STOREYARD
Address: 2141 MAIN ST
City,State,Zip: SAN DIEGO, CA 92113
Permit Number: 115419
Business Type: Not reported
EPA Id Number: Not reported
APN: 538-710-06-00
Last HMMD Inspection: Not reported
Facility Telephone: 619-696-2414
Permit Status: INAC
Permit Expiration: Not reported
Date Last Updated: 11/02/2012
Facility Owner: SAN DIEGO GAS & ELECTRIC COMPA
Facility Mailing Address: P O BOX 1831
Facility Mailing City: SAN DIEGO
Facility Mailing State: CA
Facility Mailing Zip: 92112-4150
UST Owner: SAN DIEGO GAS & ELECTRIC COMPA
Handle Regulated Hazmat: Not reported
Own Or Operate UST: Not reported
Subject To APSA: Not reported
Generate Haz Waste: Not reported
Treat Haz Waste: Not reported
Generate Medical Waste: Not reported

UST:

UST Name: UNDERGROUND TANK 115419 T001
Last Update: 2012-11-02 14:17:38
Permit Number: 115419
Tank Type: SINGLE WALL
Additional Id: 801
Capacity Gallons: 6000
UST Contents: REGULAR UNLEADED
Other Content Info: REGULAR UNLEADED
Reg Status: REMOVED
Remove Close Date: 1986-11-08 00:00:00
Year Installed: 1965-01-01 00:00:00
Pipe Type: Not reported
Delivery System: Not reported
Monitor Code: 90
UST Monitor Method: NO MONITORING ALTERNATIVE SELECTED. VERIFY AND ENTER MONITORING ALTERNATIVE DURING INSPECTION.

Map ID
Direction
Distance
Elevation

MAP FINDINGS

Site

Database(s)

EDR ID Number
EPA ID Number

TANK #801 & #802 * (Continued)

S102438395

UST Name: UNDERGROUND TANK 115419 T002
Last Update: 2012-11-02 14:17:38
Permit Number: 115419
Tank Type: SINGLE WALL
Additional Id: 802
Capacity Gallons: 500
UST Contents: DIESEL
Other Content Info: DIESEL
Reg Status: REMOVED
Remove Close Date: 1986-11-08 00:00:00
Year Installed: 1970-01-01 00:00:00
Pipe Type: Not reported
Delivery System: Not reported
Monitor Code: 90
UST Monitor Method: NO MONITORING ALTERNATIVE SELECTED. VERIFY AND ENTER MONITORING ALTERNATIVE DURING INSPECTION.

SWEEPS UST:

Name: MAIN STREET STOREYARD
Address: 2141 MAIN ST
City: SAN DIEGO
Status: Active
Comp Number: 15419
Number: 9
Board Of Equalization: Not reported
Referral Date: Not reported
Action Date: 06-26-92
Created Date: 02-29-88
Owner Tank Id: Not reported
SWRCB Tank Id: Not reported
Tank Status: Not reported
Capacity: Not reported
Active Date: Not reported
Tank Use: Not reported
STG: Not reported
Content: Not reported
Number Of Tanks: Not reported

Name: MAIN STREET STOREYARD
Address: 2141 MAIN ST
City: SAN DIEGO
Status: Not reported
Comp Number: 15419
Number: Not reported
Board Of Equalization: Not reported
Referral Date: Not reported
Action Date: Not reported
Created Date: Not reported
Owner Tank Id: Not reported
SWRCB Tank Id: 37-000-015419-000001
Tank Status: Not reported
Capacity: 6000
Active Date: Not reported
Tank Use: M.V. FUEL
STG: PRODUCT
Content: REG UNLEADED

Map ID
Direction
Distance
Elevation

MAP FINDINGS

Site

Database(s)

EDR ID Number
EPA ID Number

TANK #801 & #802 * (Continued)

S102438395

Number Of Tanks: 2

Name: MAIN STREET STOREYARD
Address: 2141 MAIN ST
City: SAN DIEGO
Status: Not reported
Comp Number: 15419
Number: Not reported
Board Of Equalization: Not reported
Referral Date: Not reported
Action Date: Not reported
Created Date: Not reported
Owner Tank Id: Not reported
SWRCB Tank Id: 37-000-015419-000002
Tank Status: Not reported
Capacity: 500
Active Date: Not reported
Tank Use: M.V. FUEL
STG: PRODUCT
Content: OTHER
Number Of Tanks: Not reported

HIST UST:

Name: MAIN STREET YARD
Address: 2141 MAIN STREET
City,State,Zip: SAN DIEGO, CA 92101
File Number: 0002F26B
URL: <http://geotracker.waterboards.ca.gov/ustpdfs/pdf/0002F26B.pdf>
Region: Not reported
Facility ID: Not reported
Facility Type: Not reported
Other Type: Not reported
Contact Name: Not reported
Telephone: Not reported
Owner Name: Not reported
Owner Address: Not reported
Owner City,St,Zip: Not reported
Total Tanks: Not reported

Tank Num: Not reported
Container Num: Not reported
Year Installed: Not reported
Tank Capacity: Not reported
Tank Used for: Not reported
Type of Fuel: Not reported
Container Construction Thickness: Not reported
Leak Detection: Not reported

Click here for Geo Tracker PDF:

HIST CORTESE:

edr_fname: TANK #801 & #802 *
edr_fadd1: 2141 MAIN
City,State,Zip: SAN DIEGO, CA 92112
Region: CORTESE
Facility County Code: 37

Map ID
Direction
Distance
Elevation

MAP FINDINGS

Site

Database(s)

EDR ID Number
EPA ID Number

TANK #801 & #802 * (Continued)

S102438395

Reg By: LTNKA
Reg Id: 9UT439

NPDES:

Name: MAIN STREET SUBSTATION
Address: 2141 MAIN STREET
City,State,Zip: SAN DIEGO, CA 92113
Facility Status: Not reported
NPDES Number: Not reported
Region: Not reported
Agency Number: Not reported
Regulatory Measure ID: Not reported
Place ID: Not reported
Order Number: Not reported
WDID: 9 37C371780
Regulatory Measure Type: Construction
Program Type: Not reported
Adoption Date Of Regulatory Measure: Not reported
Effective Date Of Regulatory Measure: Not reported
Termination Date Of Regulatory Measure: Not reported
Expiration Date Of Regulatory Measure: Not reported
Discharge Address: Not reported
Discharge Name: Not reported
Discharge City: Not reported
Discharge State: Not reported
Discharge Zip: Not reported
Status: Terminated
Status Date: 02/09/2017
Operator Name: San Diego Gas & Electric Co
Operator Address: 8315 Century Park Ct CP 21E
Operator City: San Diego
Operator State: California
Operator Zip: 92123

NPDES as of 03/2018:

NPDES Number: CAS000002
Status: Terminated
Agency Number: 0
Region: 9
Regulatory Measure ID: 451562
Order Number: 2009-0009-DWQ
Regulatory Measure Type: Enrollee
Place ID: Not reported
WDID: 9 37C371780
Program Type: Construction
Adoption Date Of Regulatory Measure: Not reported
Effective Date Of Regulatory Measure: 12/23/2014
Expiration Date Of Regulatory Measure: Not reported
Termination Date Of Regulatory Measure: 02/09/2017
Discharge Name: San Diego Gas & Electric Co
Discharge Address: 8315 Century Park Ct CP 21E
Discharge City: San Diego
Discharge State: California
Discharge Zip: 92123
Received Date: Not reported
Processed Date: Not reported
Status: Not reported

Map ID
Direction
Distance
Elevation

MAP FINDINGS

Site

Database(s)

EDR ID Number
EPA ID Number

TANK #801 & #802 * (Continued)

S102438395

Status Date:	Not reported
Place Size:	Not reported
Place Size Unit:	Not reported
Contact:	Not reported
Contact Title:	Not reported
Contact Phone:	Not reported
Contact Phone Ext:	Not reported
Contact Email:	Not reported
Operator Name:	Not reported
Operator Address:	Not reported
Operator City:	Not reported
Operator State:	Not reported
Operator Zip:	Not reported
Operator Contact:	Not reported
Operator Contact Title:	Not reported
Operator Contact Phone:	Not reported
Operator Contact Phone Ext:	Not reported
Operator Contact Email:	Not reported
Operator Type:	Not reported
Developer:	Not reported
Developer Address:	Not reported
Developer City:	Not reported
Developer State:	Not reported
Developer Zip:	Not reported
Developer Contact:	Not reported
Developer Contact Title:	Not reported
Constype Linear Utility Ind:	Not reported
Emergency Phone:	Not reported
Emergency Phone Ext:	Not reported
Constype Above Ground Ind:	Not reported
Constype Below Ground Ind:	Not reported
Constype Cable Line Ind:	Not reported
Constype Comm Line Ind:	Not reported
Constype Commercial Ind:	Not reported
Constype Electrical Line Ind:	Not reported
Constype Gas Line Ind:	Not reported
Constype Industrial Ind:	Not reported
Constype Other Description:	Not reported
Constype Other Ind:	Not reported
Constype Recons Ind:	Not reported
Constype Residential Ind:	Not reported
Constype Transport Ind:	Not reported
Constype Utility Description:	Not reported
Constype Utility Ind:	Not reported
Constype Water Sewer Ind:	Not reported
Dir Discharge Uswater Ind:	Not reported
Receiving Water Name:	Not reported
Certifier:	Not reported
Certifier Title:	Not reported
Certification Date:	Not reported
Primary Sic:	Not reported
Secondary Sic:	Not reported
Tertiary Sic:	Not reported
NPDES Number:	Not reported
Status:	Not reported
Agency Number:	Not reported

Map ID
Direction
Distance
Elevation

MAP FINDINGS

Site

Database(s)

EDR ID Number
EPA ID Number

TANK #801 & #802 * (Continued)

S102438395

Region: 9
Regulatory Measure ID: 451562
Order Number: Not reported
Regulatory Measure Type: Construction
Place ID: Not reported
WDID: 9 37C371780
Program Type: Not reported
Adoption Date Of Regulatory Measure: Not reported
Effective Date Of Regulatory Measure: Not reported
Expiration Date Of Regulatory Measure: Not reported
Termination Date Of Regulatory Measure: 02/09/2017
Discharge Name: Not reported
Discharge Address: Not reported
Discharge City: Not reported
Discharge State: Not reported
Discharge Zip: Not reported
Received Date: 12/18/2014
Processed Date: 12/23/2014
Status: Terminated
Status Date: 02/09/2017
Place Size: 1.9
Place Size Unit: Acres
Contact: Andrew Phan
Contact Title: Not reported
Contact Phone: 858-637-3715
Contact Phone Ext: Not reported
Contact Email: aphan@semprautilities.com
Operator Name: San Diego Gas & Electric Co
Operator Address: 8315 Century Park Ct CP 21E
Operator City: San Diego
Operator State: California
Operator Zip: 92123
Operator Contact: Andrew Phan
Operator Contact Title: Not reported
Operator Contact Phone: 858-637-3715
Operator Contact Phone Ext: Not reported
Operator Contact Email: aphan@semprautilities.com
Operator Type: Private Business
Developer: San Diego Gas & Electric Co
Developer Address: 8315 Century Park Ct CP 21E
Developer City: San Diego
Developer State: California
Developer Zip: 92123
Developer Contact: Andrew Phan
Developer Contact Title: Not reported
Constype Linear Utility Ind: N
Emergency Phone: Not reported
Emergency Phone Ext: Not reported
Constype Above Ground Ind: N
Constype Below Ground Ind: N
Constype Cable Line Ind: N
Constype Comm Line Ind: N
Constype Commercial Ind: N
Constype Electrical Line Ind: N
Constype Gas Line Ind: N
Constype Industrial Ind: Y
Constype Other Description: Not reported

Map ID
Direction
Distance
Elevation

MAP FINDINGS

Site

Database(s)

EDR ID Number
EPA ID Number

TANK #801 & #802 * (Continued)

S102438395

Constype Other Ind: N
Constype Recons Ind: N
Constype Residential Ind: N
Constype Transport Ind: N
Constype Utility Description: Not reported
Constype Utility Ind: N
Constype Water Sewer Ind: N
Dir Discharge Uswater Ind: N
Receiving Water Name: San Diego Bay
Certifier: Nancy Clancy
Certifier Title: Manager
Certification Date: 18-DEC-14
Primary Sic: Not reported
Secondary Sic: Not reported
Tertiary Sic: Not reported

Name: MAIN STREET SUBSTATION
Address: 2141 MAIN STREET
City,State,Zip: SAN DIEGO, CA 92113
Facility Status: Terminated
NPDES Number: CAS000002
Region: 9
Agency Number: 0
Regulatory Measure ID: 451562
Place ID: Not reported
Order Number: 2009-0009-DWQ
WDID: 9 37C371780
Regulatory Measure Type: Enrollee
Program Type: Construction
Adoption Date Of Regulatory Measure: Not reported
Effective Date Of Regulatory Measure: 12/23/2014
Termination Date Of Regulatory Measure: 02/09/2017
Expiration Date Of Regulatory Measure: Not reported
Discharge Address: 8315 Century Park Ct CP 21E
Discharge Name: San Diego Gas & Electric Co
Discharge City: San Diego
Discharge State: California
Discharge Zip: 92123
Status: Not reported
Status Date: Not reported
Operator Name: Not reported
Operator Address: Not reported
Operator City: Not reported
Operator State: Not reported
Operator Zip: Not reported

NPDES as of 03/2018:

NPDES Number: CAS000002
Status: Terminated
Agency Number: 0
Region: 9
Regulatory Measure ID: 451562
Order Number: 2009-0009-DWQ
Regulatory Measure Type: Enrollee
Place ID: Not reported
WDID: 9 37C371780
Program Type: Construction

Map ID
Direction
Distance
Elevation

MAP FINDINGS

Site

Database(s)

EDR ID Number
EPA ID Number

TANK #801 & #802 * (Continued)

S102438395

Adoption Date Of Regulatory Measure: Not reported
Effective Date Of Regulatory Measure: 12/23/2014
Expiration Date Of Regulatory Measure: Not reported
Termination Date Of Regulatory Measure: 02/09/2017
Discharge Name: San Diego Gas & Electric Co
Discharge Address: 8315 Century Park Ct CP 21E
Discharge City: San Diego
Discharge State: California
Discharge Zip: 92123
Received Date: Not reported
Processed Date: Not reported
Status: Not reported
Status Date: Not reported
Place Size: Not reported
Place Size Unit: Not reported
Contact: Not reported
Contact Title: Not reported
Contact Phone: Not reported
Contact Phone Ext: Not reported
Contact Email: Not reported
Operator Name: Not reported
Operator Address: Not reported
Operator City: Not reported
Operator State: Not reported
Operator Zip: Not reported
Operator Contact: Not reported
Operator Contact Title: Not reported
Operator Contact Phone: Not reported
Operator Contact Phone Ext: Not reported
Operator Contact Email: Not reported
Operator Type: Not reported
Developer: Not reported
Developer Address: Not reported
Developer City: Not reported
Developer State: Not reported
Developer Zip: Not reported
Developer Contact: Not reported
Developer Contact Title: Not reported
Constype Linear Utility Ind: Not reported
Emergency Phone: Not reported
Emergency Phone Ext: Not reported
Constype Above Ground Ind: Not reported
Constype Below Ground Ind: Not reported
Constype Cable Line Ind: Not reported
Constype Comm Line Ind: Not reported
Constype Commercial Ind: Not reported
Constype Electrical Line Ind: Not reported
Constype Gas Line Ind: Not reported
Constype Industrial Ind: Not reported
Constype Other Description: Not reported
Constype Other Ind: Not reported
Constype Recons Ind: Not reported
Constype Residential Ind: Not reported
Constype Transport Ind: Not reported
Constype Utility Description: Not reported
Constype Utility Ind: Not reported
Constype Water Sewer Ind: Not reported

Map ID
Direction
Distance
Elevation

MAP FINDINGS

Site

Database(s)

EDR ID Number
EPA ID Number

TANK #801 & #802 * (Continued)

S102438395

Dir Discharge Uswater Ind:	Not reported
Receiving Water Name:	Not reported
Certifier:	Not reported
Certifier Title:	Not reported
Certification Date:	Not reported
Primary Sic:	Not reported
Secondary Sic:	Not reported
Tertiary Sic:	Not reported
NPDES Number:	Not reported
Status:	Not reported
Agency Number:	Not reported
Region:	9
Regulatory Measure ID:	451562
Order Number:	Not reported
Regulatory Measure Type:	Construction
Place ID:	Not reported
WDID:	9 37C371780
Program Type:	Not reported
Adoption Date Of Regulatory Measure:	Not reported
Effective Date Of Regulatory Measure:	Not reported
Expiration Date Of Regulatory Measure:	Not reported
Termination Date Of Regulatory Measure:	02/09/2017
Discharge Name:	Not reported
Discharge Address:	Not reported
Discharge City:	Not reported
Discharge State:	Not reported
Discharge Zip:	Not reported
Received Date:	12/18/2014
Processed Date:	12/23/2014
Status:	Terminated
Status Date:	02/09/2017
Place Size:	1.9
Place Size Unit:	Acres
Contact:	Andrew Phan
Contact Title:	Not reported
Contact Phone:	858-637-3715
Contact Phone Ext:	Not reported
Contact Email:	aphan@semprautilities.com
Operator Name:	San Diego Gas & Electric Co
Operator Address:	8315 Century Park Ct CP 21E
Operator City:	San Diego
Operator State:	California
Operator Zip:	92123
Operator Contact:	Andrew Phan
Operator Contact Title:	Not reported
Operator Contact Phone:	858-637-3715
Operator Contact Phone Ext:	Not reported
Operator Contact Email:	aphan@semprautilities.com
Operator Type:	Private Business
Developer:	San Diego Gas & Electric Co
Developer Address:	8315 Century Park Ct CP 21E
Developer City:	San Diego
Developer State:	California
Developer Zip:	92123
Developer Contact:	Andrew Phan
Developer Contact Title:	Not reported

Map ID
Direction
Distance
Elevation

MAP FINDINGS

Site

Database(s)

EDR ID Number
EPA ID Number

TANK #801 & #802 * (Continued)

S102438395

Constype Linear Utility Ind: N
Emergency Phone: Not reported
Emergency Phone Ext: Not reported
Constype Above Ground Ind: N
Constype Below Ground Ind: N
Constype Cable Line Ind: N
Constype Comm Line Ind: N
Constype Commercial Ind: N
Constype Electrical Line Ind: N
Constype Gas Line Ind: N
Constype Industrial Ind: Y
Constype Other Description: Not reported
Constype Other Ind: N
Constype Recons Ind: N
Constype Residential Ind: N
Constype Transport Ind: N
Constype Utility Description: Not reported
Constype Utility Ind: N
Constype Water Sewer Ind: N
Dir Discharge Uswater Ind: N
Receiving Water Name: San Diego Bay
Certifier: Nancy Clancy
Certifier Title: Manager
Certification Date: 18-DEC-14
Primary Sic: Not reported
Secondary Sic: Not reported
Tertiary Sic: Not reported

SAN DIEGO CO LOP:

Name: MAIN STREET STOREYARD
Address: 2141 MAIN ST
City,State,Zip: SAN DIEGO, CA 92113
Record ID: DEH1986-LSAM-H15419-001
Record Status: Completed
Opened Date: 07/02/1986
Parcel Number: 538-710-06-00
Case Type: LOP - Local Oversight Program
Historical Name: SDG&E MAIN ST FACILITY
SWRCB Global ID: T0607302745
Funding: F - LOP Federal Fund
Lead Agency: DEH/SAM
Lead Agency Date: 07/02/1986
Census Tract: 50.00
Community: San Diego
Jurisdiction: SAN DIEGO
Watershed Basin Number: 908.22
Water Purveyor: SAN DIEGO
Fire Agency: SAN DIEGO
Latitude: 32.6960594
Longitude: -117.1429679
X MapCoord: 6286952.261
Y MapCoord: 1834230.349

CIWQS:

Name: MAIN STREET SUBSTATION

Map ID
Direction
Distance
Elevation

MAP FINDINGS

Site

Database(s)

EDR ID Number
EPA ID Number

TANK #801 & #802 * (Continued)

S102438395

Address: 2141 MAIN STREET
City,State,Zip: SAN DIEGO, CA 92113
Agency: San Diego Gas & Electric Co
Agency Address: 8315 Century Park Ct CP 21E, San Diego, CA 92123
Place/Project Type: Construction - Industrial
SIC/NAICS: Not reported
Region: 9
Program: CONSTW
Regulatory Measure Status: Terminated
Regulatory Measure Type: Storm water construction
Order Number: 2009-0009-DWQ
WDID: 9 37C371780
NPDES Number: CAS000002
Adoption Date: Not reported
Effective Date: 12/23/2014
Termination Date: 02/09/2017
Expiration/Review Date: Not reported
Design Flow: Not reported
Major/Minor: Not reported
Complexity: Not reported
TTWQ: Not reported
Enforcement Actions within 5 years: 0
Violations within 5 years: 0
Latitude: 32.69623
Longitude: -117.14323

CERS:

Name: MAIN STREET STOREYARD
Address: 2141 MAIN ST
City,State,Zip: SAN DIEGO, CA 921132217
Site ID: 244018
CERS ID: T0607302745
CERS Description: Leaking Underground Storage Tank Cleanup Site

C27
ESE
< 1/8
0.052 mi.
275 ft.
Relative:
Higher
Actual:
52 ft.

CARLSON & BEAULOYE MACHINE SHOP
2141 NEWTON AVE
SAN DIEGO, CA 92113
Site 5 of 11 in cluster C

RCRA-SQG 1000292448
CA LUST CAD008232860
CA SAN DIEGO CO. SAM
CA CPS-SLIC
CA San Diego Co. HMMD
CA CERS HAZ WASTE
US AIRS
CA EMI
CA HAZNET
CA HIST CORTESE
CA CERS

RCRA-SQG:

Date form received by agency:1996-09-01 00:00:00.0
Facility name: CARLSON & BEAULOYE MACHINE SHOP
Facility address: 2141 NEWTON AVE
SAN DIEGO, CA 92113
EPA ID: CAD008232860
Contact: Not reported
Contact address: Not reported
Not reported
Contact country: US
Contact telephone: Not reported

Map ID
Direction
Distance
Elevation

MAP FINDINGS

Site

Database(s)

EDR ID Number
EPA ID Number

CARLSON & BEAULOYE MACHINE SHOP (Continued)

1000292448

Contact email: Not reported
EPA Region: 09
Land type: Facility is not located on Indian land. Additional information is not known.
Classification: Small Small Quantity Generator
Description: Handler: generates more than 100 and less than 1000 kg of hazardous waste during any calendar month and accumulates less than 6000 kg of hazardous waste at any time; or generates 100 kg or less of hazardous waste during any calendar month, and accumulates more than 1000 kg of hazardous waste at any time

Owner/Operator Summary:

Owner/operator name: NOT REQUIRED
Owner/operator address: NOT REQUIRED
NOT REQUIRED, ME 99999
Owner/operator country: Not reported
Owner/operator telephone: 415-555-1212
Owner/operator email: Not reported
Owner/operator fax: Not reported
Owner/operator extension: Not reported
Legal status: Private
Owner/Operator Type: Operator
Owner/Op start date: Not reported
Owner/Op end date: Not reported

Owner/operator name: RONALD A BEAULOYE SR
Owner/operator address: NOT REQUIRED
NOT REQUIRED, ME 99999
Owner/operator country: Not reported
Owner/operator telephone: 415-555-1212
Owner/operator email: Not reported
Owner/operator fax: Not reported
Owner/operator extension: Not reported
Legal status: Private
Owner/Operator Type: Owner
Owner/Op start date: Not reported
Owner/Op end date: Not reported

Handler Activities Summary:

U.S. importer of hazardous waste: No
Mixed waste (haz. and radioactive): No
Recycler of hazardous waste: No
Transporter of hazardous waste: No
Treater, storer or disposer of HW: No
Underground injection activity: No
On-site burner exemption: No
Furnace exemption: No
Used oil fuel burner: No
Used oil processor: No
User oil refiner: No
Used oil fuel marketer to burner: No
Used oil Specification marketer: No
Used oil transfer facility: No
Used oil transporter: No

Historical Generators:

Date form received by agency:1981-01-16 00:00:00.0

Map ID
Direction
Distance
Elevation

MAP FINDINGS

Site

Database(s)

EDR ID Number
EPA ID Number

CARLSON & BEAULOYE MACHINE SHOP (Continued)

1000292448

Site name: CARLSON & BEAULOYE MACHINE SHOP
Classification: Large Quantity Generator

Facility Has Received Notices of Violations:

Regulation violated: FR - 262.10-12.A
Area of violation: Generators - General
Date violation determined: 1994-03-18 00:00:00.0
Date achieved compliance: 1999-03-18 00:00:00.0
Violation lead agency: State
Enforcement action: Not reported
Enforcement action date: Not reported
Enf. disposition status: Not reported
Enf. disp. status date: Not reported
Enforcement lead agency: Not reported
Proposed penalty amount: Not reported
Final penalty amount: Not reported
Paid penalty amount: Not reported

Regulation violated: FR - 262.10-12.A
Area of violation: Generators - General
Date violation determined: 1993-01-25 00:00:00.0
Date achieved compliance: 1994-03-18 00:00:00.0
Violation lead agency: State
Enforcement action: Not reported
Enforcement action date: Not reported
Enf. disposition status: Not reported
Enf. disp. status date: Not reported
Enforcement lead agency: Not reported
Proposed penalty amount: Not reported
Final penalty amount: Not reported
Paid penalty amount: Not reported

Regulation violated: FR - 262.10-12.A
Area of violation: Generators - General
Date violation determined: 1991-09-16 00:00:00.0
Date achieved compliance: 1993-01-25 00:00:00.0
Violation lead agency: State
Enforcement action: Not reported
Enforcement action date: Not reported
Enf. disposition status: Not reported
Enf. disp. status date: Not reported
Enforcement lead agency: Not reported
Proposed penalty amount: Not reported
Final penalty amount: Not reported
Paid penalty amount: Not reported

Evaluation Action Summary:

Evaluation date: 1994-03-18 00:00:00.0
Evaluation: COMPLIANCE EVALUATION INSPECTION ON-SITE
Area of violation: Generators - General
Date achieved compliance: 1999-03-18 00:00:00.0
Evaluation lead agency: State Contractor/Grantee

Evaluation date: 1993-01-25 00:00:00.0
Evaluation: COMPLIANCE EVALUATION INSPECTION ON-SITE
Area of violation: Generators - General

Map ID
Direction
Distance
Elevation

MAP FINDINGS

Site

Database(s)

EDR ID Number
EPA ID Number

CARLSON & BEAULOYE MACHINE SHOP (Continued)

1000292448

Date achieved compliance: 1994-03-18 00:00:00.0
Evaluation lead agency: State Contractor/Grantee

Evaluation date: 1991-09-16 00:00:00.0
Evaluation: COMPLIANCE EVALUATION INSPECTION ON-SITE
Area of violation: Generators - General
Date achieved compliance: 1993-01-25 00:00:00.0
Evaluation lead agency: State Contractor/Grantee

LUST:

Name: CARLSON & BEAULOYE MACHINE
Address: 2141 NEWTON AV
City,State,Zip: SAN DIEGO, CA 921132210
Lead Agency: SAN DIEGO COUNTY LOP
Case Type: LUST Cleanup Site
Geo Track: http://geotracker.waterboards.ca.gov/profile_report.asp?global_id=T0607300396
Global Id: T0607300396
Latitude: 32.6969992830415
Longitude: -117.142085032541
Status: Completed - Case Closed
Status Date: 12/09/1992
Case Worker: Not reported
RB Case Number: 9UT1576
Local Agency: Not reported
File Location: Local Agency
Local Case Number: H08980-001
Potential Media Affect: Soil
Potential Contaminants of Concern: Other Acid or Corrosive
Site History: Not reported

LUST:

Global Id: T0607300396
Action Type: Other
Date: 11/01/1989
Action: Leak Began

Global Id: T0607300396
Action Type: Other
Date: 11/01/1989
Action: Leak Discovery

Global Id: T0607300396
Action Type: Other
Date: 11/01/1989
Action: Leak Stopped

Global Id: T0607300396
Action Type: Other
Date: 11/01/1989
Action: Leak Reported

Global Id: T0607300396
Action Type: ENFORCEMENT
Date: 11/25/1992
Action: Closure/No Further Action Letter

LUST:

Global Id: T0607300396

Map ID
Direction
Distance
Elevation

MAP FINDINGS

Site

Database(s)

EDR ID Number
EPA ID Number

CARLSON & BEAULOYE MACHINE SHOP (Continued)

1000292448

Status: Open - Case Begin Date
Status Date: 11/01/1989

Global Id: T0607300396
Status: Completed - Case Closed
Status Date: 12/09/1992

SAN DIEGO CO. SAM:

Name: CARLSON & BEAULOYE MACHINE
Address: 2141 NEWTON AV
City,State,Zip: SAN DIEGO, CA 921132210
Case Number: H08980-001
Agency: DEH Site Assessment & Mitigation
Funding: Private - For Non-LOP Tank
Facility Type: Soils Only
Facility Status: Closed Case
Date: 12/9/1992
Date Began: 11/1/1989

CPS-SLIC:

Name: CARLSON & BEAULOYE
Address: 2141 NEWTON AVENUE
City,State,Zip: SAN DIEGO, CA 92113
Region: STATE
Facility Status: Open - Active
Status Date: 08/01/2018
Global Id: T10000011857
Lead Agency: SAN DIEGO COUNTY LOP
Lead Agency Case Number: DEH2018-LSAM-000502
Latitude: 32.69683
Longitude: -117.14214
Case Type: Cleanup Program Site
Case Worker: EM
Local Agency: SAN DIEGO COUNTY LOP
RB Case Number: Not reported
File Location: Not reported
Potential Media Affected: Not reported
Potential Contaminants of Concern: Not reported
Site History: Not reported

[Click here to access the California GeoTracker records for this facility:](#)

HMMD SAN DIEGO:

Name: CARLSON & BEAULOYE MACHINE
Address: 2141 NEWTON AVE
City,State,Zip: SAN DIEGO, CA 92113
Permit Number: Not reported
Business Type: Not reported
EPA Id Number: CAD008232860
APN: Not reported
Last HMMD Inspection: Not reported
Facility Telephone: 619-232-5719
Permit Status: Permit Renewed
Permit Expiration: Not reported
Date Last Updated: 01/20/2018

Map ID
Direction
Distance
Elevation

MAP FINDINGS

Site

Database(s)

EDR ID Number
EPA ID Number

CARLSON & BEAULOYE MACHINE SHOP (Continued)

1000292448

Facility Owner: Not reported
Facility Mailing Address: 2141 NEWTON AV, SAN DIEGO, CA 92113-2210
Facility Mailing City: Not reported
Facility Mailing State: Not reported
Facility Mailing Zip: Not reported
UST Owner: N
Handle Regulated Hazmat: Not reported
Own Or Operate UST: Not reported
Subject To APSA: Not reported
Generate Haz Waste: Y
Treat Haz Waste: N
Generate Medical Waste: Not reported

Inspection Violation:
Record ID: DEH2002-HUPFP-108980
Permit Status: Permit Renewed
Active Permit: Y
Facility Id Number: 37-000-108980
Program Element: Hazardous Waste Generator
Inspection Type: Routine
Inspection Number: 5647044
Return To Compliance Date: 2017-03-01T00:00:00.000
Nov: No
Violation Classification: Class II
Underground Storage Tank Id: Not reported
Container/Tank Id: Not reported
Last Update: 2019-01-28T17:41:34.000
Inspection Date: 2017-03-01T07:46:23.000
Violation Code: 3030007 Failed to properly label/date hazardous waste container and/or tank. 22 CCR 66262.34(f)

Record ID: DEH2002-HUPFP-108980
Permit Status: Permit Renewed
Active Permit: Y
Facility Id Number: 37-000-108980
Program Element: Hazardous Waste Generator
Inspection Type: Routine
Inspection Number: 6114230
Return To Compliance Date: Not reported
Nov: No
Violation Classification: Class II
Underground Storage Tank Id: Not reported
Container/Tank Id: Not reported
Last Update: 2019-01-28T17:41:34.000
Inspection Date: 2018-11-20T13:21:33.000
Violation Code: 3030010 Accumulated waste too long (>180 or 270 days) or (>90 days). HSC 25201(a), 25123.3(h)(1); 22 CCR 66262.34(d); 40 CFR 262.34(e) and/or (f)

Record ID: DEH2002-HUPFP-108980
Permit Status: Permit Renewed
Active Permit: Y
Facility Id Number: 37-000-108980
Program Element: Hazardous Materials Release Response Plans
Inspection Type: Routine
Inspection Number: 4088950
Return To Compliance Date: 2015-10-16T00:00:00.000
Nov: No

Map ID
Direction
Distance
Elevation

MAP FINDINGS

Site

Database(s)

EDR ID Number
EPA ID Number

CARLSON & BEAULOYE MACHINE SHOP (Continued)

1000292448

Violation Classification: CLASS II
Underground Storage Tank Id: Not reported
Container/Tank Id: Not reported
Last Update: 2019-01-28T17:41:34.000
Inspection Date: 2015-10-16T15:10:00.000
Violation Code: 1010002 HMBP not submitted to the CUPA in CERS. HSC 25508(a)(1)(A); HSC 25404(e)(4); 27 CCR 15188(a), (d)

Record ID: DEH2002-HUPFP-108980
Permit Status: Permit Renewed
Active Permit: Y
Facility Id Number: 37-000-108980
Program Element: Hazardous Materials Release Response Plans
Inspection Type: Routine
Inspection Number: 6114230
Return To Compliance Date: Not reported
Nov: No
Violation Classification: Class II
Underground Storage Tank Id: Not reported
Container/Tank Id: Not reported
Last Update: 2019-01-28T17:41:34.000
Inspection Date: 2018-11-20T13:21:33.000
Violation Code: 1010006 Failed to update HMBP in CERS within 30 days of a substantial change to any portion of the HMBP, including inventory changes or facility information. HSC 25508.1(a-f); 19 CCR 2654(d); SDCC 68.904(c)(6)

UST DTL:

Record ID: DEH2002-HUPFP-108980
Permit Status: Permit Renewed
Active Permit: Y
Facility Id Number: 37-000-108980
Facility Type (Ust Facility): Not reported
Tank Owner Name: RONALD BEAULOYE
Tankid: 20596
Tank Status: Removed
Date Ust Permanently Closed: 01/11/1989
Tank Use: 04
Piping System Type: 03
Last Updated: 2019-01-28T17:41:34.000
Tank Capacityin Gallons: 1000
Tank Contents: Not reported
Type Of Tank: 01

Record ID: DEH2002-HUPFP-108980
Permit Status: Permit Renewed
Active Permit: Y
Facility Id Number: 37-000-108980
Facility Type (Ust Facility): Not reported
Tank Owner Name: RONALD BEAULOYE
Tankid: 20593
Tank Status: Removed
Date Ust Permanently Closed: 01/11/1989
Tank Use: 03
Piping System Type: Not reported
Last Updated: 2019-01-28T17:41:34.000
Tank Capacityin Gallons: 1000

Map ID
Direction
Distance
Elevation

MAP FINDINGS

Site

Database(s)

EDR ID Number
EPA ID Number

CARLSON & BEAULOYE MACHINE SHOP (Continued)

1000292448

Tank Contents: Not reported
Type Of Tank: 01

Record ID: DEH2002-HUPFP-108980
Permit Status: Permit Renewed
Active Permit: Y
Facility Id Number: 37-000-108980
Facility Type (Ust Facility): Not reported
Tank Owner Name: RONALD BEAULOYE
Tankid: 20594
Tank Status: Removed
Date Ust Permanently Closed: 01/11/1989
Tank Use: 03
Piping System Type: Not reported
Last Updated: 2019-01-28T17:41:34.000
Tank Capacityin Gallons: 1000
Tank Contents: Not reported
Type Of Tank: 01

Record ID: DEH2002-HUPFP-108980
Permit Status: Permit Renewed
Active Permit: Y
Facility Id Number: 37-000-108980
Facility Type (Ust Facility): Not reported
Tank Owner Name: RONALD BEAULOYE
Tankid: 20595
Tank Status: Removed
Date Ust Permanently Closed: 01/11/1989
Tank Use: 04
Piping System Type: 03
Last Updated: 2019-01-28T17:41:34.000
Tank Capacityin Gallons: 1000
Tank Contents: Not reported
Type Of Tank: 01

Waste and Materials:

Record ID: DEH2002-HUPFP-108980
Permit Status: Permit Renewed
Active Permit: Y
Child Record Id: DEH2016-HCHEM-0118938
Trade Secret: N
Hazardous Material Type: Mixture
Last Updated: 2017-04-18T18:14:40.000
Chemical Name: CHROMIC ACID SOLN; PLATING TANKS VAULTED
Common Name: CHROMIC ACID SOLN; PLATING TANKS VAULTED
Case Number: 7738-94-5

Record ID: DEH2002-HUPFP-108980
Permit Status: Permit Renewed
Active Permit: Y
Child Record Id: DEH2016-HCHEM-0118939
Trade Secret: N
Hazardous Material Type: Mixture
Last Updated: 2017-04-18T18:14:40.000
Chemical Name: SODIUM HYDROXIDE 50%
Common Name: SODIUM HYDROXIDE 50%
Case Number: 1310-73-2

Map ID
Direction
Distance
Elevation

MAP FINDINGS

Site

Database(s)

EDR ID Number
EPA ID Number

CARLSON & BEAULOYE MACHINE SHOP (Continued)

1000292448

Record ID: DEH2002-HUPFP-108980
Permit Status: Permit Renewed
Active Permit: Y
Child Record Id: DEH2016-HCHEM-0118940
Trade Secret: N
Hazardous Material Type: Mixture
Last Updated: 2017-04-18T18:14:40.000
Chemical Name: OIL: LUBRICATING, CUTTING
Common Name: Oil lubricating cutting
Case Number: 8002-05-9

Record ID: DEH2002-HUPFP-108980
Permit Status: Permit Renewed
Active Permit: Y
Child Record Id: DEH2016-HCHEM-0118941
Trade Secret: N
Hazardous Material Type: Pure
Last Updated: 2017-04-18T18:14:40.000
Chemical Name: OXYGEN
Common Name: OXYGEN
Case Number: 7782-42-7

Record ID: DEH2002-HUPFP-108980
Permit Status: Permit Renewed
Active Permit: Y
Child Record Id: DEH2016-HCHEM-0118942
Trade Secret: N
Hazardous Material Type: Pure
Last Updated: 2017-04-18T18:14:40.000
Chemical Name: Propane
Common Name: Liquefied Petroleum Gas (lpg)
Case Number: 74-98-6

Record ID: DEH2002-HUPFP-108980
Permit Status: Permit Renewed
Active Permit: Y
Child Record Id: DEH2016-HCHEM-0118943
Trade Secret: N
Hazardous Material Type: Pure
Last Updated: 2017-04-18T18:14:40.000
Chemical Name: ACETYLENE
Common Name: ACETYLENE
Case Number: 74-86-2

Record ID: DEH2002-HUPFP-108980
Permit Status: Permit Renewed
Active Permit: Y
Child Record Id: DEH2016-HWAST-0100127
Trade Secret: N
Hazardous Material Type: Not reported
Last Updated: 2017-04-18T18:14:40.000
Chemical Name: WASTE 181 INORGANIC SOLID WASTE (OTHER)
Common Name: GRINDING SLUDGE/DRY WASTE
Case Number: Not reported

Record ID: DEH2002-HUPFP-108980
Permit Status: Permit Renewed

Map ID
Direction
Distance
Elevation

MAP FINDINGS

Site

Database(s)

EDR ID Number
EPA ID Number

CARLSON & BEAULOYE MACHINE SHOP (Continued)

1000292448

Active Permit: Y
Child Record Id: DEH2016-HWAST-0100128
Trade Secret: N
Hazardous Material Type: Not reported
Last Updated: 2017-04-18T18:14:40.000
Chemical Name: WASTE 221 WASTE OIL & MIXED OIL
Common Name: USED OIL
Case Number: Not reported

Record ID: DEH2002-HUPFP-108980
Permit Status: Permit Renewed
Active Permit: Y
Child Record Id: DEH2016-HWAST-0100129
Trade Secret: N
Hazardous Material Type: Not reported
Last Updated: 2017-04-18T18:14:40.000
Chemical Name: WASTE 171 METAL SLUDGE
Common Name: CHROME FILTERS - TANK LNR
Case Number: Not reported

Record ID: DEH2002-HUPFP-108980
Permit Status: Permit Renewed
Active Permit: Y
Child Record Id: DEH2016-HWAST-0100130
Trade Secret: N
Hazardous Material Type: Not reported
Last Updated: 2017-04-18T18:14:40.000
Chemical Name: 181 waste corrosive solid
Common Name: waste corrosive solid acidic inorganic (chromic acid)
Case Number: Not reported

Record ID: DEH2002-HUPFP-108980
Permit Status: Permit Renewed
Active Permit: Y
Child Record Id: DEH2016-HWAST-0100131
Trade Secret: N
Hazardous Material Type: Not reported
Last Updated: 2017-04-18T18:14:40.000
Chemical Name: waste corrosive liquid
Common Name: waste corrosive liquid (chromic acid)
Case Number: Not reported

Record ID: DEH2002-HUPFP-108980
Permit Status: Permit Renewed
Active Permit: Y
Child Record Id: DEH2016-HWAST-0100132
Trade Secret: N
Hazardous Material Type: Not reported
Last Updated: 2017-04-18T18:14:40.000
Chemical Name: Non RCRA hazardous waste solid
Common Name: Non-RCRA hazardous waste solid (oily absorbent)
Case Number: Not reported

Record ID: DEH2002-HUPFP-108980
Permit Status: Permit Renewed
Active Permit: Y
Child Record Id: DEH2017-HCHEM-0160782

Map ID
Direction
Distance
Elevation

MAP FINDINGS

Site

Database(s)

EDR ID Number
EPA ID Number

CARLSON & BEAULOYE MACHINE SHOP (Continued)

1000292448

Trade Secret: N
Hazardous Material Type: Pure
Last Updated: 2018-01-20T02:32:12.000
Chemical Name: Propane
Common Name: Liquefied Petroleum Gas (lpg)
Case Number: 74-98-6

Record ID: DEH2002-HUPFP-108980
Permit Status: Permit Renewed
Active Permit: Y
Child Record Id: DEH2017-HCHEM-0160783
Trade Secret: N
Hazardous Material Type: Pure
Last Updated: 2018-01-20T02:32:12.000
Chemical Name: ACETYLENE
Common Name: ACETYLENE
Case Number: 74-86-2

Record ID: DEH2002-HUPFP-108980
Permit Status: Permit Renewed
Active Permit: Y
Child Record Id: DEH2017-HWAST-0136322
Trade Secret: N
Hazardous Material Type: Not reported
Last Updated: 2018-01-20T02:32:12.000
Chemical Name: WASTE 181 INORGANIC SOLID WASTE (OTHER)
Common Name: GRINDING SLUDGE/DRY WASTE
Case Number: Not reported

Record ID: DEH2002-HUPFP-108980
Permit Status: Permit Renewed
Active Permit: Y
Child Record Id: DEH2017-HWAST-0136323
Trade Secret: N
Hazardous Material Type: Not reported
Last Updated: 2018-01-20T02:32:12.000
Chemical Name: WASTE 221 WASTE OIL & MIXED OIL
Common Name: USED OIL
Case Number: Not reported

Record ID: DEH2002-HUPFP-108980
Permit Status: Permit Renewed
Active Permit: Y
Child Record Id: DEH2017-HWAST-0136324
Trade Secret: N
Hazardous Material Type: Not reported
Last Updated: 2018-01-20T02:32:12.000
Chemical Name: WASTE 171 METAL SLUDGE
Common Name: CHROME FILTERS - TANK LNR
Case Number: Not reported

Record ID: DEH2002-HUPFP-108980
Permit Status: Permit Renewed
Active Permit: Y
Child Record Id: DEH2017-HWAST-0136325
Trade Secret: N
Hazardous Material Type: Not reported

Map ID
Direction
Distance
Elevation

MAP FINDINGS

Site

Database(s)

EDR ID Number
EPA ID Number

CARLSON & BEAULOYE MACHINE SHOP (Continued)

1000292448

Last Updated: 2018-01-20T02:32:12.000
Chemical Name: 181 waste corrosive solid
Common Name: waste corrosive solid acidic inorganinc (chromic acid)
Case Number: Not reported

Record ID: DEH2002-HUPFP-108980
Permit Status: Permit Renewed
Active Permit: Y
Child Record Id: DEH2017-HWAST-0136326
Trade Secret: N

Hazardous Material Type: Not reported
Last Updated: 2018-01-20T02:32:12.000
Chemical Name: waste corrosive liquid
Common Name: waste corrosive liquid (chromic acid)
Case Number: Not reported

Record ID: DEH2002-HUPFP-108980
Permit Status: Permit Renewed
Active Permit: Y
Child Record Id: DEH2017-HWAST-0136327
Trade Secret: N
Hazardous Material Type: Not reported
Last Updated: 2018-01-20T02:32:12.000
Chemical Name: Non RCRA hazardous waste solid
Common Name: Non-RCRA hazardous waste solid (oily absorbent)
Case Number: Not reported

Record ID: DEH2002-HUPFP-108980
Permit Status: Permit Renewed
Active Permit: Y
Child Record Id: DEH2018-HCHEM-0202860
Trade Secret: N
Hazardous Material Type: Mixture
Last Updated: 2019-01-28T17:41:34.000
Chemical Name: SODIUM HYDROXIDE 50%
Common Name: SODIUM HYDROXIDE 50%
Case Number: 1310-73-2

Record ID: DEH2002-HUPFP-108980
Permit Status: Permit Renewed
Active Permit: Y
Child Record Id: DEH2018-HCHEM-0202861
Trade Secret: N
Hazardous Material Type: Pure
Last Updated: 2019-01-28T17:41:34.000
Chemical Name: OXYGEN
Common Name: OXYGEN
Case Number: 7782-42-7

Record ID: DEH2002-HUPFP-108980
Permit Status: Permit Renewed
Active Permit: Y
Child Record Id: DEH2018-HCHEM-0202862
Trade Secret: N
Hazardous Material Type: Pure
Last Updated: 2019-01-28T17:41:34.000
Chemical Name: Propane

Map ID
Direction
Distance
Elevation

MAP FINDINGS

Site

Database(s)

EDR ID Number
EPA ID Number

CARLSON & BEAULOYE MACHINE SHOP (Continued)

1000292448

Common Name: Liquefied Petroleum Gas (lpg)
Case Number: 74-98-6

Record ID: DEH2002-HUPFP-108980
Permit Status: Permit Renewed
Active Permit: Y
Child Record Id: DEH2018-HCHEM-0202863
Trade Secret: N
Hazardous Material Type: Pure
Last Updated: 2019-01-28T17:41:34.000
Chemical Name: ACETYLENE
Common Name: ACETYLENE
Case Number: 74-86-2

Record ID: DEH2002-HUPFP-108980
Permit Status: Permit Renewed
Active Permit: Y
Child Record Id: DEH2018-HWAST-0174960
Trade Secret: N
Hazardous Material Type: Not reported
Last Updated: 2019-01-28T17:41:34.000
Chemical Name: WASTE 181 INORGANIC SOLID WASTE (OTHER)
Common Name: GRINDING SLUDGE/DRY WASTE
Case Number: Not reported

Record ID: DEH2002-HUPFP-108980
Permit Status: Permit Renewed
Active Permit: Y
Child Record Id: DEH2018-HWAST-0174961
Trade Secret: N
Hazardous Material Type: Not reported
Last Updated: 2019-01-28T17:41:34.000
Chemical Name: WASTE 221 WASTE OIL & MIXED OIL
Common Name: USED OIL
Case Number: Not reported

Record ID: DEH2002-HUPFP-108980
Permit Status: Permit Renewed
Active Permit: Y
Child Record Id: DEH2018-HWAST-0174962
Trade Secret: N
Hazardous Material Type: Not reported
Last Updated: 2019-01-28T17:41:34.000
Chemical Name: WASTE 171 METAL SLUDGE
Common Name: CHROME FILTERS - TANK LNR
Case Number: Not reported

Record ID: DEH2002-HUPFP-108980
Permit Status: Permit Renewed
Active Permit: Y
Child Record Id: DEH2018-HWAST-0174963
Trade Secret: N
Hazardous Material Type: Not reported
Last Updated: 2019-01-28T17:41:34.000
Chemical Name: Non RCRA hazardous waste solid
Common Name: Non-RCRA hazardous waste solid (oily absorbent)
Case Number: Not reported

Map ID
Direction
Distance
Elevation

MAP FINDINGS

Site

Database(s)

EDR ID Number
EPA ID Number

CARLSON & BEAULOYE MACHINE SHOP (Continued)

1000292448

Record ID: DEH2002-HUPFP-108980
Permit Status: Permit Renewed
Active Permit: Y
Child Record Id: DEH2017-HCHEM-0160778
Trade Secret: N
Hazardous Material Type: Mixture
Last Updated: 2018-01-20T02:32:12.000
Chemical Name: CHROMIC ACID SOLN; PLATING TANKS VAULTED
Common Name: CHROMIC ACID SOLN; PLATING TANKS VAULTED
Case Number: 7738-94-5

Record ID: DEH2002-HUPFP-108980
Permit Status: Permit Renewed
Active Permit: Y
Child Record Id: DEH2017-HCHEM-0160779
Trade Secret: N
Hazardous Material Type: Mixture
Last Updated: 2018-01-20T02:32:12.000
Chemical Name: SODIUM HYDROXIDE 50%
Common Name: SODIUM HYDROXIDE 50%
Case Number: 1310-73-2

Record ID: DEH2002-HUPFP-108980
Permit Status: Permit Renewed
Active Permit: Y
Child Record Id: DEH2017-HCHEM-0160780
Trade Secret: N
Hazardous Material Type: Mixture
Last Updated: 2018-01-20T02:32:12.000
Chemical Name: OIL; LUBRICATING, CUTTING
Common Name: Oil lubricating cutting
Case Number: 8002-05-9

Record ID: DEH2002-HUPFP-108980
Permit Status: Permit Renewed
Active Permit: Y
Child Record Id: DEH2017-HCHEM-0160781
Trade Secret: N
Hazardous Material Type: Pure
Last Updated: 2018-01-20T02:32:12.000
Chemical Name: OXYGEN
Common Name: OXYGEN
Case Number: 7782-42-7

Name: CARLSON & BEAULOYE MACHINE
Address: 2141 NEWTON AV
City,State,Zip: SAN DIEGO, CA 92113
Permit Number: 108980
Business Type: 6HK35
EPA Id Number: CAD008232860
APN: 538-680-28-00
Last HMMD Inspection: 08/08/2012
Facility Telephone: 232-5719
Permit Status: OPEN
Permit Expiration: 01/31/2013
Date Last Updated: 11/02/2012

Map ID
Direction
Distance
Elevation

MAP FINDINGS

Site

Database(s)

EDR ID Number
EPA ID Number

CARLSON & BEAULOYE MACHINE SHOP (Continued)

1000292448

Facility Owner: RONALD BEAULOYE
Facility Mailing Address: 2141 NEWTON AV
Facility Mailing City: SAN DIEGO
Facility Mailing State: CA
Facility Mailing Zip: 92113-2210
UST Owner: H BEAULOYE R BEAULOYE COLEMAN
Handle Regulated Hazmat: Y
Own Or Operate UST: Not reported
Subject To APSA: Not reported
Generate Haz Waste: Y
Treat Haz Waste: Not reported
Generate Medical Waste: Not reported

Inventory Active Permits (not SQG Medical):

Permit Number: 108980
Update Date: 11/02/2012
Case Number: 74-86-2
Name: ACETYLENE
Other Information: Not reported
Material Waste: Material
Hazardous Categories 1: FIRE
Hazardous Categories 2: PRESSURE RELEASE

Permit Number: 108980
Update Date: 11/02/2012
Case Number: 7440-47-3
Name: CHROMIC ACID FLAKE
Other Information: Not reported
Material Waste: Material
Hazardous Categories 1: ACUTE
Hazardous Categories 2: EXTREMELY HAZARDOUS

Permit Number: 108980
Update Date: 11/02/2012
Case Number: 7738-94-5
Name: CHROMIC ACID SOLN; PLATING TANKS VAULTED
Other Information: Not reported
Material Waste: Material
Hazardous Categories 1: ACUTE
Hazardous Categories 2: CHRONIC

Permit Number: 108980
Update Date: 11/02/2012
Case Number: 8002-05-9
Name: OIL: LUBRICATING, CUTTING
Other Information: PROCESS EQUIPMENT
Material Waste: Material
Hazardous Categories 1: FIRE
Hazardous Categories 2: Not reported

Permit Number: 108980
Update Date: 11/02/2012
Case Number: 7782-42-7
Name: OXYGEN
Other Information: Not reported
Material Waste: Material
Hazardous Categories 1: FIRE
Hazardous Categories 2: PRESSURE RELEASE

Map ID
Direction
Distance
Elevation

MAP FINDINGS

Site

Database(s)

EDR ID Number
EPA ID Number

CARLSON & BEAULOYE MACHINE SHOP (Continued)

1000292448

Permit Number: 108980
Update Date: 11/02/2012
Case Number: 1310-73-2
Name: SODIUM HYDROXIDE 50%
Other Information: Not reported
Material Waste: Material
Hazardous Categories 1: REACTIVE
Hazardous Categories 2: ACUTE

Permit Number: 108980
Update Date: 11/02/2012
Case Number: Not reported
Name: WASTE 171 METAL SLUDGE
Other Information: CHROME FILTERS - TANK LNR
Material Waste: Waste
Hazardous Categories 1: Not reported
Hazardous Categories 2: Not reported

Permit Number: 108980
Update Date: 11/02/2012
Case Number: MIXTURE
Name: WASTE 181 INORGANIC SOLID WASTE (OTHER)
Other Information: SLUDGE/DRY WASTE
Material Waste: Waste
Hazardous Categories 1: Not reported
Hazardous Categories 2: Not reported

Permit Number: 108980
Update Date: 11/02/2012
Case Number: Not reported
Name: WASTE 221 WASTE OIL & MIXED OIL
Other Information: OILS
Material Waste: Waste
Hazardous Categories 1: Not reported
Hazardous Categories 2: Not reported

Permit Number: 108980
Update Date: 11/02/2012
Case Number: Not reported
Name: WASTE 444 USED BATTERIES
Other Information: USED LEAD ACID BATTERIES
Material Waste: Waste
Hazardous Categories 1: Not reported
Hazardous Categories 2: Not reported

Permit Number: 108980
Update Date: 11/02/2012
Case Number: Not reported
Name: WASTE 888 USED OIL FILTERS
Other Information: COMPRESSOR OIL AND DIESEL FILTERS
Material Waste: Waste
Hazardous Categories 1: Not reported
Hazardous Categories 2: Not reported

Violations Active Permits:

Permit Number: 108980
Update Date: 11/02/2012

Map ID
Direction
Distance
Elevation

MAP FINDINGS

Site

Database(s)

EDR ID Number
EPA ID Number

CARLSON & BEAULOYE MACHINE SHOP (Continued)

1000292448

Inspection Date: 05/26/2004
Violation Code: 6HV0401
Violation: TRAINING RECORDS UNAVAILABLE
Violation Citation: Personnel training records are not maintained to document compliance with requirements for current and former employees. CCR 66265.16(d)&(e)
Activity: ACTIVE

Permit Number: 108980
Update Date: 11/02/2012
Inspection Date: 05/26/2004
Violation Code: 6HV1004
Violation: HMBP NOT SUBMITTED TO HMD
Violation Citation: Hazardous Materials Handler has not submitted a completed Business Plan to the HMMD. HSC 25505(a)
Activity: ACTIVE

Permit Number: 108980
Update Date: 11/02/2012
Inspection Date: 05/26/2004
Violation Code: 6HV0202
Violation: WASTE CONTAINER W/O LABELS
Violation Citation: Hazardous waste containers &/or tanks are missing labels, accumulation date and/or are improperly labeled. CCR 66262.34(a)(2); 66262.34(a)(3) & 66262.34(f)
Activity: ACTIVE

Permit Number: 108980
Update Date: 11/02/2012
Inspection Date: 08/11/2009
Violation Code: 6HV0234
Violation: FACILITY NOT OPERATED TO MINIM. RELEASE
Violation Citation: Did not maintain &/or operate facility to prevent release or fire. CFR 265.31
Activity: ACTIVE

Permit Number: 108980
Update Date: 11/02/2012
Inspection Date: 12/07/2007
Violation Code: 6HV0226
Violation: HW NOT ACCUMULATED IN TANK/CONTAINER
Violation Citation: Did not accumulate waste in container or tank. 66262.34 (d)(2)
Activity: ACTIVE

Permit Number: 108980
Update Date: 11/02/2012
Inspection Date: 12/07/2007
Violation Code: 6HV0227
Violation: HAZWASTE TANK/CONTAINER W/O LABEL/DATE
Violation Citation: Failed to properly label/date hazardous waste container &/or tank. 66262.34(f)
Activity: ACTIVE

Permit Number: 108980
Update Date: 11/02/2012
Inspection Date: 12/07/2007
Violation Code: 6HV0234

Map ID
Direction
Distance
Elevation

MAP FINDINGS

Site

Database(s)

EDR ID Number
EPA ID Number

CARLSON & BEAULOYE MACHINE SHOP (Continued)

1000292448

Violation: FACILITY NOT OPERATED TO MINIM. RELEASE
Violation Citation: Did not maintain &/or operate facility to prevent release or fire. CFR 265.31
Activity: ACTIVE

Permit Number: 108980
Update Date: 11/02/2012
Inspection Date: 12/07/2007
Violation Code: 6HV0407
Violation: EMPLOYEE TRAINING NOT ADEQUATE
Violation Citation: Employee training program for small quantity generator of hazardous waste is inadequate. CFR 262.34(d)(5)(iii)
Activity: ACTIVE

Permit Number: 108980
Update Date: 11/02/2012
Inspection Date: 08/08/2012
Violation Code: 6HV0135
Violation: MANIFESTS/RECEIPTS FOR 3 YEARS NOT ONSIT
Violation Citation: Hazardous waste manifests/receipts for 3 years are not maintained onsite to document proper disposal of hazardous waste. CCR 66262.40(a) & 25160.2(b)(3)
Activity: ACTIVE

Permit Number: 108980
Update Date: 11/02/2012
Inspection Date: 08/08/2012
Violation Code: 6HV3101
Violation: UPF PERMIT NOT CURRENT/ONSITE
Violation Citation: Current UPF permit not obtained/not available. 25284; 68.905, 68.1003, 68.1005
Activity: ACTIVE

Permit Number: 108980
Update Date: 11/02/2012
Inspection Date: 01/19/2006
Violation Code: 6HV1003
Violation: HMBP NOT AMENDED W/IN 30 DAYS
Violation Citation: Business plan was not amended within 30 days for a 100% quantity increase, new disclosable materials or a change in business info. HSC 25505
Activity: ACTIVE

UST:

UST Name: UNDERGROUND TANK 108980 T001
Last Update: 2012-11-02 14:17:38
Permit Number: 108980
Tank Type: SINGLE WALL
Additional Id: 1 CHROMIC ACID
Capacity Gallons: 1000
UST Contents: Not reported
Other Content Info: CHROMIC ACID
Reg Status: REMOVED
Remove Close Date: 1989-01-11 00:00:00
Year Installed: Not reported
Pipe Type: Not reported
Delivery System: Not reported

Map ID
Direction
Distance
Elevation

MAP FINDINGS

Site

Database(s)

EDR ID Number
EPA ID Number

CARLSON & BEAULOYE MACHINE SHOP (Continued)

1000292448

Monitor Code: 04
UST Monitor Method: SW TANK DW PRESSURE PIPE W/RESTRICTIVE LLD W/SIRS: SIR ANALYSIS MONTHLY, TANK TEST BIENNIALY, PIPE TEST ANN 0.1 G/HR OR MO 0.2 G/HR

UST Name: UNDERGROUND TANK 108980 T002
Last Update: 2012-11-02 14:17:38
Permit Number: 108980
Tank Type: SINGLE WALL
Additional Id: 2 CHROMIC ACID
Capacity Gallons: 1000
UST Contents: Not reported
Other Content Info: CHROMIC ACID
Reg Status: REMOVED
Remove Close Date: 1989-01-11 00:00:00
Year Installed: Not reported
Pipe Type: Not reported
Delivery System: Not reported
Monitor Code: 04

UST Monitor Method: SW TANK DW PRESSURE PIPE W/RESTRICTIVE LLD W/SIRS: SIR ANALYSIS MONTHLY, TANK TEST BIENNIALY, PIPE TEST ANN 0.1 G/HR OR MO 0.2 G/HR

UST Name: UNDERGROUND TANK 108980 T003
Last Update: 2012-11-02 14:17:38
Permit Number: 108980
Tank Type: SINGLE WALL
Additional Id: 00003 CHROMIC ACID
Capacity Gallons: 1000
UST Contents: Not reported
Other Content Info: GASOLINE & WASTE OIL
Reg Status: REMOVED
Remove Close Date: 1989-01-11 00:00:00
Year Installed: Not reported
Pipe Type: Not reported
Delivery System: GRAVITY
Monitor Code: 24

UST Monitor Method: VISUAL MONITORING: DAILY (MINIMUM) LOG OF INSPECTIONS

UST Name: UNDERGROUND TANK 108980 T004
Last Update: 2012-11-02 14:17:38
Permit Number: 108980
Tank Type: SINGLE WALL
Additional Id: 00004 CHROMIC ACID
Capacity Gallons: 1000
UST Contents: Not reported
Other Content Info: GASOLINE & WASTE OIL
Reg Status: REMOVED
Remove Close Date: 1989-01-11 00:00:00
Year Installed: Not reported
Pipe Type: Not reported
Delivery System: GRAVITY
Monitor Code: 24

UST Monitor Method: VISUAL MONITORING: DAILY (MINIMUM) LOG OF INSPECTIONS

CERS HAZ WASTE:

Name: CARLSON & BEAULOYE MACHINE
Address: 2141 NEWTON AVE

Map ID
Direction
Distance
Elevation

MAP FINDINGS

Site

Database(s)

EDR ID Number
EPA ID Number

CARLSON & BEAULOYE MACHINE SHOP (Continued)

1000292448

City,State,Zip: SAN DIEGO, CA 92113-2210
Site ID: 103231
CERS ID: 10395826
CERS Description: Hazardous Waste Generator

US AIRS MINOR:

Envid: 1000292448
Region Code: 09
Programmatic ID: AIR 0900000006073R9812
Facility Registry ID: 110002630412
D and B Number: Not reported
Primary SIC Code: 9999
NAICS Code: 333319
Default Air Classification Code: MIN
Facility Type of Ownership Code: POF
Air CMS Category Code: Not reported
HPV Status: Not reported

US AIRS MINOR:

Region Code: 09
Programmatic ID: AIR 0900000006073R9812
Facility Registry ID: 110002630412
Air Operating Status Code: OPR
Default Air Classification Code: MIN
Air Program: MACT Standards (40 CFR Part 63)
Activity Date: 2001-08-15 00:00:00
Activity Status Date: Not reported
Activity Group: Compliance Monitoring
Activity Type: Inspection/Evaluation
Activity Status: Not reported

EMI:

Name: CARLSON & BEAULOYE INC.
Address: 2141 NEWTON AV
City,State,Zip: SAN DIEGO, CA 921130000
Year: 1998
County Code: 37
Air Basin: SD
Facility ID: 92177
Air District Name: SD
SIC Code: 3471
Air District Name: SAN DIEGO COUNTY APCD
Community Health Air Pollution Info System: Not reported
Consolidated Emission Reporting Rule: Not reported
Total Organic Hydrocarbon Gases Tons/Yr: 0
Reactive Organic Gases Tons/Yr: 0
Carbon Monoxide Emissions Tons/Yr: 0
NOX - Oxides of Nitrogen Tons/Yr: 0
SOX - Oxides of Sulphur Tons/Yr: 0
Particulate Matter Tons/Yr: 0
Part. Matter 10 Micrometers and Smlr Tons/Yr: 0

Name: CARLSON & BEAULOYE INC.
Address: 2141 NEWTON AV
City,State,Zip: SAN DIEGO, CA 921130000
Year: 1999

Map ID
Direction
Distance
Elevation

MAP FINDINGS

Site

Database(s)

EDR ID Number
EPA ID Number

CARLSON & BEAULOYE MACHINE SHOP (Continued)

1000292448

County Code: 37
Air Basin: SD
Facility ID: 92177
Air District Name: SD
SIC Code: 3471
Air District Name: SAN DIEGO COUNTY APCD
Community Health Air Pollution Info System: Not reported
Consolidated Emission Reporting Rule: Not reported
Total Organic Hydrocarbon Gases Tons/Yr: 0
Reactive Organic Gases Tons/Yr: 0
Carbon Monoxide Emissions Tons/Yr: 0
NOX - Oxides of Nitrogen Tons/Yr: 0
SOX - Oxides of Sulphur Tons/Yr: 0
Particulate Matter Tons/Yr: 0
Part. Matter 10 Micrometers and Smlr Tons/Yr: 0

Name: CARLSON & BEAULOYE INC.
Address: 2141 NEWTON AV
City,State,Zip: SAN DIEGO, CA 921130000
Year: 2000
County Code: 37
Air Basin: SD
Facility ID: 92177
Air District Name: SD
SIC Code: 3471
Air District Name: SAN DIEGO COUNTY APCD
Community Health Air Pollution Info System: Not reported
Consolidated Emission Reporting Rule: Not reported
Total Organic Hydrocarbon Gases Tons/Yr: 0
Reactive Organic Gases Tons/Yr: 0
Carbon Monoxide Emissions Tons/Yr: 0
NOX - Oxides of Nitrogen Tons/Yr: 0
SOX - Oxides of Sulphur Tons/Yr: 0
Particulate Matter Tons/Yr: 0
Part. Matter 10 Micrometers and Smlr Tons/Yr: 0

Name: CARLSON & BEAULOYE INC.
Address: 2141 NEWTON AV
City,State,Zip: SAN DIEGO, CA 921130000
Year: 2001
County Code: 37
Air Basin: SD
Facility ID: 92177
Air District Name: SD
SIC Code: 3471
Air District Name: SAN DIEGO COUNTY APCD
Community Health Air Pollution Info System: Not reported
Consolidated Emission Reporting Rule: Not reported
Total Organic Hydrocarbon Gases Tons/Yr: 0
Reactive Organic Gases Tons/Yr: 0
Carbon Monoxide Emissions Tons/Yr: 0
NOX - Oxides of Nitrogen Tons/Yr: 0
SOX - Oxides of Sulphur Tons/Yr: 0
Particulate Matter Tons/Yr: 0
Part. Matter 10 Micrometers and Smlr Tons/Yr: 0

Name: CARLSON & BEAULOYE INC.

Map ID
Direction
Distance
Elevation

MAP FINDINGS

Site

Database(s)

EDR ID Number
EPA ID Number

CARLSON & BEAULOYE MACHINE SHOP (Continued)

1000292448

Address: 2141 NEWTON AV
City,State,Zip: SAN DIEGO, CA 921130000
Year: 2002
County Code: 37
Air Basin: SD
Facility ID: 92177
Air District Name: SD
SIC Code: 3471
Air District Name: SAN DIEGO COUNTY APCD
Community Health Air Pollution Info System: Not reported
Consolidated Emission Reporting Rule: Not reported
Total Organic Hydrocarbon Gases Tons/Yr: 0
Reactive Organic Gases Tons/Yr: 0
Carbon Monoxide Emissions Tons/Yr: 0
NOX - Oxides of Nitrogen Tons/Yr: 0
SOX - Oxides of Sulphur Tons/Yr: 0
Particulate Matter Tons/Yr: 0
Part. Matter 10 Micrometers and Smllr Tons/Yr: 0

Name: CARLSON & BEAULOYE INC.
Address: 2141 NEWTON AV
City,State,Zip: SAN DIEGO, CA 921130000
Year: 2003
County Code: 37
Air Basin: SD
Facility ID: 92177
Air District Name: SD
SIC Code: 3471
Air District Name: SAN DIEGO COUNTY APCD
Community Health Air Pollution Info System: Not reported
Consolidated Emission Reporting Rule: Not reported
Total Organic Hydrocarbon Gases Tons/Yr: 0
Reactive Organic Gases Tons/Yr: 0
Carbon Monoxide Emissions Tons/Yr: 0
NOX - Oxides of Nitrogen Tons/Yr: 0
SOX - Oxides of Sulphur Tons/Yr: 0
Particulate Matter Tons/Yr: 0
Part. Matter 10 Micrometers and Smllr Tons/Yr: 0

Name: CARLSON & BEAULOYE INC.
Address: 2141 NEWTON AV
City,State,Zip: SAN DIEGO, CA 921130000
Year: 2004
County Code: 37
Air Basin: SD
Facility ID: 92177
Air District Name: SD
SIC Code: 3471
Air District Name: SAN DIEGO COUNTY APCD
Community Health Air Pollution Info System: Not reported
Consolidated Emission Reporting Rule: Not reported
Total Organic Hydrocarbon Gases Tons/Yr: 0.0495
Reactive Organic Gases Tons/Yr: 0.0495
Carbon Monoxide Emissions Tons/Yr: 0
NOX - Oxides of Nitrogen Tons/Yr: 0
SOX - Oxides of Sulphur Tons/Yr: 0
Particulate Matter Tons/Yr: 0.000393412

Map ID
Direction
Distance
Elevation

MAP FINDINGS

Site

Database(s)

EDR ID Number
EPA ID Number

CARLSON & BEAULOYE MACHINE SHOP (Continued)

1000292448

Part. Matter 10 Micrometers and Smlr Tons/Yr:0.000393412

Name: CARLSON & BEAULOYE MACHINE SHOP INC
Address: 2141 NEWTON AV
City,State,Zip: SAN DIEGO, CA 921130000
Year: 2005
County Code: 37
Air Basin: SD
Facility ID: 92177
Air District Name: SD
SIC Code: 3471
Air District Name: SAN DIEGO COUNTY APCD
Community Health Air Pollution Info System: Not reported
Consolidated Emission Reporting Rule: Not reported
Total Organic Hydrocarbon Gases Tons/Yr: .04
Reactive Organic Gases Tons/Yr: .04
Carbon Monoxide Emissions Tons/Yr: 0
NOX - Oxides of Nitrogen Tons/Yr: 0
SOX - Oxides of Sulphur Tons/Yr: 0
Particulate Matter Tons/Yr: .000409375
Part. Matter 10 Micrometers and Smlr Tons/Yr:0.000393

Name: CARLSON & BEAULOYE MACHINE SHOP INC
Address: 2141 NEWTON AV
City,State,Zip: SAN DIEGO, CA 921130000
Year: 2006
County Code: 37
Air Basin: SD
Facility ID: 92177
Air District Name: SD
SIC Code: 3471
Air District Name: SAN DIEGO COUNTY APCD
Community Health Air Pollution Info System: Not reported
Consolidated Emission Reporting Rule: Not reported
Total Organic Hydrocarbon Gases Tons/Yr: .04
Reactive Organic Gases Tons/Yr: .04
Carbon Monoxide Emissions Tons/Yr: 0
NOX - Oxides of Nitrogen Tons/Yr: 0
SOX - Oxides of Sulphur Tons/Yr: 0
Particulate Matter Tons/Yr: .000393412
Part. Matter 10 Micrometers and Smlr Tons/Yr:0.000393412

Name: CARLSON & BEAULOYE MACHINE SHOP INC
Address: 2141 NEWTON AV
City,State,Zip: SAN DIEGO, CA 92113
Year: 2008
County Code: 37
Air Basin: SD
Facility ID: 92177
Air District Name: SD
SIC Code: 3471
Air District Name: SAN DIEGO COUNTY APCD
Community Health Air Pollution Info System: Not reported
Consolidated Emission Reporting Rule: Not reported
Total Organic Hydrocarbon Gases Tons/Yr: .04
Reactive Organic Gases Tons/Yr: .04
Carbon Monoxide Emissions Tons/Yr: 0

Map ID
Direction
Distance
Elevation

MAP FINDINGS

Site

Database(s)

EDR ID Number
EPA ID Number

CARLSON & BEAULOYE MACHINE SHOP (Continued)

1000292448

NOX - Oxides of Nitrogen Tons/Yr: 0
SOX - Oxides of Sulphur Tons/Yr: 0
Particulate Matter Tons/Yr: .000384
Part. Matter 10 Micrometers and Smlr Tons/Yr:0.000384

Name: CARLSON & BEAULOYE INC.
Address: 2141 NEWTON AV
City,State,Zip: SAN DIEGO, CA 92113
Year: 2009
County Code: 37
Air Basin: SD
Facility ID: 92177
Air District Name: SD
SIC Code: 3471
Air District Name: SAN DIEGO COUNTY APCD
Community Health Air Pollution Info System: Not reported
Consolidated Emission Reporting Rule: Not reported
Total Organic Hydrocarbon Gases Tons/Yr: 5.0000000000000003E-2
Reactive Organic Gases Tons/Yr: 5.0000000000000003E-2
Carbon Monoxide Emissions Tons/Yr: 0
NOX - Oxides of Nitrogen Tons/Yr: 0
SOX - Oxides of Sulphur Tons/Yr: 0
Particulate Matter Tons/Yr: 0
Part. Matter 10 Micrometers and Smlr Tons/Yr:0

Name: CARLSON & BEAULOYE INC.
Address: 2141 NEWTON AV
City,State,Zip: SAN DIEGO, CA 92113
Year: 2010
County Code: 37
Air Basin: SD
Facility ID: 92177
Air District Name: SD
SIC Code: 3471
Air District Name: SAN DIEGO COUNTY APCD
Community Health Air Pollution Info System: Not reported
Consolidated Emission Reporting Rule: Not reported
Total Organic Hydrocarbon Gases Tons/Yr: 4.0000000000000001E-2
Reactive Organic Gases Tons/Yr: 4.0000000000000001E-2
Carbon Monoxide Emissions Tons/Yr: 0
NOX - Oxides of Nitrogen Tons/Yr: 0
SOX - Oxides of Sulphur Tons/Yr: 0
Particulate Matter Tons/Yr: 3.8400000000000001E-4
Part. Matter 10 Micrometers and Smlr Tons/Yr:3.8400000000000001E-4

Name: CARLSON & BEAULOYE INC.
Address: 2141 NEWTON AV
City,State,Zip: SAN DIEGO, CA 92113
Year: 2011
County Code: 37
Air Basin: SD
Facility ID: 92177
Air District Name: SD
SIC Code: 3471
Air District Name: SAN DIEGO COUNTY APCD
Community Health Air Pollution Info System: Not reported
Consolidated Emission Reporting Rule: Not reported

Map ID
Direction
Distance
Elevation

MAP FINDINGS

Site

Database(s)

EDR ID Number
EPA ID Number

CARLSON & BEAULOYE MACHINE SHOP (Continued)

1000292448

Total Organic Hydrocarbon Gases Tons/Yr: 0.05
Reactive Organic Gases Tons/Yr: 0.05
Carbon Monoxide Emissions Tons/Yr: 0
NOX - Oxides of Nitrogen Tons/Yr: 0
SOX - Oxides of Sulphur Tons/Yr: 0
Particulate Matter Tons/Yr: 0
Part. Matter 10 Micrometers and Smlr Tons/Yr: 0

Name: CARLSON & BEAULOYE INC.
Address: 2141 NEWTON AV
City,State,Zip: SAN DIEGO, CA 92113
Year: 2012
County Code: 37
Air Basin: SD
Facility ID: 92177
Air District Name: SD
SIC Code: 3471
Air District Name: SAN DIEGO COUNTY APCD
Community Health Air Pollution Info System: Not reported
Consolidated Emission Reporting Rule: Not reported
Total Organic Hydrocarbon Gases Tons/Yr: 0.05
Reactive Organic Gases Tons/Yr: 0.05
Carbon Monoxide Emissions Tons/Yr: 0
NOX - Oxides of Nitrogen Tons/Yr: 0
SOX - Oxides of Sulphur Tons/Yr: 0
Particulate Matter Tons/Yr: 0
Part. Matter 10 Micrometers and Smlr Tons/Yr: 0

Name: CARLSON & BEAULOYE MACHINE SHOP INC
Address: 2141 NEWTON AV
City,State,Zip: SAN DIEGO, CA 92113
Year: 2013
County Code: 37
Air Basin: SD
Facility ID: 92177
Air District Name: SD
SIC Code: 3471
Air District Name: SAN DIEGO COUNTY APCD
Community Health Air Pollution Info System: Not reported
Consolidated Emission Reporting Rule: Not reported
Total Organic Hydrocarbon Gases Tons/Yr: 0.03
Reactive Organic Gases Tons/Yr: 0.03
Carbon Monoxide Emissions Tons/Yr: 0
NOX - Oxides of Nitrogen Tons/Yr: 0
SOX - Oxides of Sulphur Tons/Yr: 0
Particulate Matter Tons/Yr: 0
Part. Matter 10 Micrometers and Smlr Tons/Yr: 0

Name: CARLSON & BEAULOYE MACHINE SHOP INC
Address: 2141 NEWTON AV
City,State,Zip: SAN DIEGO, CA 92113
Year: 2014
County Code: 37
Air Basin: SD
Facility ID: 92177
Air District Name: SD
SIC Code: 3471

Map ID
Direction
Distance
Elevation

MAP FINDINGS

Site

Database(s)

EDR ID Number
EPA ID Number

CARLSON & BEAULOYE MACHINE SHOP (Continued)

1000292448

Air District Name: SAN DIEGO COUNTY APCD
Community Health Air Pollution Info System: Not reported
Consolidated Emission Reporting Rule: Not reported
Total Organic Hydrocarbon Gases Tons/Yr: 0.03
Reactive Organic Gases Tons/Yr: 0.03
Carbon Monoxide Emissions Tons/Yr: 0
NOX - Oxides of Nitrogen Tons/Yr: 0
SOX - Oxides of Sulphur Tons/Yr: 0
Particulate Matter Tons/Yr: 0.000348
Part. Matter 10 Micrometers and Smllr Tons/Yr: 0.000348

Name: CARLSON & BEAULOYE MACHINE SHOP INC
Address: 2141 NEWTON AV
City,State,Zip: SAN DIEGO, CA 92113
Year: 2015
County Code: 37
Air Basin: SD
Facility ID: 92177
Air District Name: SD
SIC Code: 3471
Air District Name: SAN DIEGO COUNTY APCD
Community Health Air Pollution Info System: Not reported
Consolidated Emission Reporting Rule: Not reported
Total Organic Hydrocarbon Gases Tons/Yr: 0.03
Reactive Organic Gases Tons/Yr: 0.03
Carbon Monoxide Emissions Tons/Yr: 0
NOX - Oxides of Nitrogen Tons/Yr: 0
SOX - Oxides of Sulphur Tons/Yr: 0
Particulate Matter Tons/Yr: 0.000348
Part. Matter 10 Micrometers and Smllr Tons/Yr: 0.000348

Name: CARLSON & BEAULOYE MACHINE SHOP INC
Address: 2141 NEWTON AV
City,State,Zip: SAN DIEGO, CA 92113
Year: 2016
County Code: 37
Air Basin: SD
Facility ID: 92177
Air District Name: SD
SIC Code: 3471
Air District Name: SAN DIEGO COUNTY APCD
Community Health Air Pollution Info System: Not reported
Consolidated Emission Reporting Rule: Not reported
Total Organic Hydrocarbon Gases Tons/Yr: 0.03
Reactive Organic Gases Tons/Yr: 0.03
Carbon Monoxide Emissions Tons/Yr: Not reported
NOX - Oxides of Nitrogen Tons/Yr: Not reported
SOX - Oxides of Sulphur Tons/Yr: Not reported
Particulate Matter Tons/Yr: 0.000348
Part. Matter 10 Micrometers and Smllr Tons/Yr: 0.000348

Name: CARLSON & BEAULOYE MACHINE SHOP INC
Address: 2141 NEWTON AV
City,State,Zip: SAN DIEGO, CA 92113
Year: 2017
County Code: 37
Air Basin: SD

Map ID
Direction
Distance
Elevation

MAP FINDINGS

Site

Database(s)

EDR ID Number
EPA ID Number

CARLSON & BEAULOYE MACHINE SHOP (Continued)

1000292448

Facility ID: 92177
Air District Name: SD
SIC Code: 3471
Air District Name: SAN DIEGO COUNTY APCD
Community Health Air Pollution Info System: Not reported
Consolidated Emission Reporting Rule: Not reported
Total Organic Hydrocarbon Gases Tons/Yr: 0.03
Reactive Organic Gases Tons/Yr: 0.03
Carbon Monoxide Emissions Tons/Yr: Not reported
NOX - Oxides of Nitrogen Tons/Yr: Not reported
SOX - Oxides of Sulphur Tons/Yr: Not reported
Particulate Matter Tons/Yr: 0.000348
Part. Matter 10 Micrometers and Smlr Tons/Yr: 0.000348

HAZNET:

Name: CARLSON & BEAULOYE MACHINE SHOP
Address: 2141 NEWTON AVE
City,State,Zip: SAN DIEGO, CA 921130000
Year: 2017
GEPaid: CAD008232860
Contact: BRITTANY DUNN
Telephone: 6192325719
Mailing Name: Not reported
Mailing Address: 2141 NEWTON AVE
Mailing City,St,Zip: SAN DIEGO, CA 921130000
Gen County: San Diego
TSD EPA ID: NVT330010000
TSD County: 99
Tons: 0.25
CA Waste Code: 352-Other organic solids
Method: H132-Landfill Or Surface Impoundment That Will Be Closed As Landfill(
To Include On-Site Treatment And/Or Stabilization)
Facility County: San Diego

Name: CARLSON & BEAULOYE MACHINE SHOP
Address: 2141 NEWTON AVE
City,State,Zip: SAN DIEGO, CA 921130000
Year: 2017
GEPaid: CAD008232860
Contact: BRITTANY DUNN
Telephone: 6192325719
Mailing Name: Not reported
Mailing Address: 2141 NEWTON AVE
Mailing City,St,Zip: SAN DIEGO, CA 921130000
Gen County: San Diego
TSD EPA ID: NVT330010000
TSD County: 99
Tons: 0.03
CA Waste Code: 181-Other inorganic solid waste
Method: H132-Landfill Or Surface Impoundment That Will Be Closed As Landfill(
To Include On-Site Treatment And/Or Stabilization)
Facility County: San Diego

Name: CARLSON & BEAULOYE MACHINE SHOP
Address: 2141 NEWTON AVE
City,State,Zip: SAN DIEGO, CA 921130000
Year: 2015

Map ID
Direction
Distance
Elevation

MAP FINDINGS

Site

Database(s)

EDR ID Number
EPA ID Number

CARLSON & BEAULOYE MACHINE SHOP (Continued)

1000292448

GEPaid: CAD008232860
Contact: BRITTANY DUNN
Telephone: 6192325719
Mailing Name: Not reported
Mailing Address: 2141 NEWTON AVE
Mailing City,St,Zip: SAN DIEGO, CA 921130000
Gen County: San Diego
TSD EPA ID: NVT330010000
TSD County: 99
Tons: 2.085
CA Waste Code: 181-Other inorganic solid waste
Method: H132-Landfill Or Surface Impoundment That Will Be Closed As Landfill(
To Include On-Site Treatment And/Or Stabilization)
Facility County: San Diego

Name: CARLSON & BEAULOYE MACHINE SHOP
Address: 2141 NEWTON AVE
City,State,Zip: SAN DIEGO, CA 921130000
Year: 2015

GEPaid: CAD008232860
Contact: BRITTANY DUNN
Telephone: 6192325719
Mailing Name: Not reported
Mailing Address: 2141 NEWTON AVE
Mailing City,St,Zip: SAN DIEGO, CA 921130000
Gen County: San Diego
TSD EPA ID: NVT330010000
TSD County: 99
Tons: 0.0775
CA Waste Code: 352-Other organic solids
Method: H132-Landfill Or Surface Impoundment That Will Be Closed As Landfill(
To Include On-Site Treatment And/Or Stabilization)
Facility County: San Diego

Name: CARLSON & BEAULOYE MACHINE SHOP
Address: 2141 NEWTON AVE
City,State,Zip: SAN DIEGO, CA 921130000
Year: 2015

GEPaid: CAD008232860
Contact: BRITTANY DUNN
Telephone: 6192325719
Mailing Name: Not reported
Mailing Address: 2141 NEWTON AVE
Mailing City,St,Zip: SAN DIEGO, CA 921130000
Gen County: San Diego
TSD EPA ID: NVT330010000
TSD County: 99
Tons: 0.015
CA Waste Code: 512-Other empty containers 30 gallons or more
Method: H132-Landfill Or Surface Impoundment That Will Be Closed As Landfill(
To Include On-Site Treatment And/Or Stabilization)
Facility County: San Diego

[Click this hyperlink](#) while viewing on your computer to access
64 additional CA_HAZNET: record(s) in the EDR Site Report.

Map ID
Direction
Distance
Elevation

MAP FINDINGS

Site

Database(s)

EDR ID Number
EPA ID Number

CARLSON & BEAULOYE MACHINE SHOP (Continued)

1000292448

HIST CORTESE:

edr_fname: CARLSON AND BEAULOYE
edr_fadd1: 2141 NEWTON
City,State,Zip: SAN DIEGO, CA 92113
Region: CORTESE
Facility County Code: 37
Reg By: LTNKA
Reg Id: 9UT1576

CERS:

Name: CARLSON & BEAULOYE
Address: 2141 NEWTON AVENUE
City,State,Zip: SAN DIEGO, CA 92113
Site ID: 441515
CERS ID: T10000011857
CERS Description: Cleanup Program Site

Affiliation:

Affiliation Type Desc: Local Agency Caseworker
Entity Name: EWAN MOFFAT - SAN DIEGO COUNTY LOP
Entity Title: Not reported
Affiliation Address: P.O. Box 129261
Affiliation City: San Diego
Affiliation State: CA
Affiliation Country: Not reported
Affiliation Zip: Not reported
Affiliation Phone: Not reported

Name: CARLSON & BEAULOYE MACHINE
Address: 2141 NEWTON AVE
City,State,Zip: SAN DIEGO, CA 92113-2210
Site ID: 103231
CERS ID: 10395826
CERS Description: Chemical Storage Facilities

Violations:

Site ID: 103231
Site Name: CARLSON & BEAULOYE MACHINE
Violation Date: 10-16-2015
Citation: HSC 6.95 25508(d) - California Health and Safety Code, Chapter 6.95, Section(s) 25508(d)
Violation Description: Failure to complete and/or electronically submit a business plan when storing/handling a hazardous material at or above reportable quantities.
Violation Notes: Returned to compliance on 10/16/2015.
Violation Division: San Diego County Department of Env Health
Violation Program: HMRRP
Violation Source: CERS

Site ID: 103231
Site Name: CARLSON & BEAULOYE MACHINE
Violation Date: 03-01-2017
Citation: 22 CCR 12 66262.34(f) - California Code of Regulations, Title 22, Chapter 12, Section(s) 66262.34(f)
Violation Description: Failure to properly label hazardous waste accumulation containers and portable tanks with the following requirements: "Hazardous Waste",

Map ID
Direction
Distance
Elevation

MAP FINDINGS

Site

Database(s)

EDR ID Number
EPA ID Number

CARLSON & BEAULOYE MACHINE SHOP (Continued)

1000292448

name and address of the generator, physical and chemical characteristics of the Hazardous Waste, and starting accumulation date.

Violation Notes: Returned to compliance on 03/01/2017.
Violation Division: San Diego County Department of Env Health
Violation Program: HW
Violation Source: CERS

Site ID: 103231
Site Name: CARLSON & BEAULOYE MACHINE
Violation Date: 11-20-2018
Citation: HSC 6.95 25508.1(a)-(f) - California Health and Safety Code, Chapter 6.95, Section(s) 25508.1(a)-(f)

Violation Description: Failure to electronically update business plan within 30 days of any one of the following events: A 100 percent or more increase in the quantity of a previously disclosed material. Any handling of a previously undisclosed hazardous materials at or above reportable quantities. A change of business address, business ownership, or business name. A substantial change in the handler's operations that requires modification to any portion of the business plan.

Violation Notes: Inspection Sequence ID:6114230
Violation Division: San Diego County Department of Env Health
Violation Program: HMRRP
Violation Source: CERS

Site ID: 103231
Site Name: CARLSON & BEAULOYE MACHINE
Violation Date: 11-20-2018
Citation: HSC 6.5 25123.3(h)(1) - California Health and Safety Code, Chapter 6.5, Section(s) 25123.3(h)(1)

Violation Description: Failure to send hazardous waste offsite for treatment, storage, or disposal within 180 days (or 270 days if waste is transported over 200 miles) for a generator who generates less than 1000 kilogram per month if all of the following conditions are met: (1) The quantity of hazardous waste accumulated onsite never exceeds 6,000 kilograms. (2) The generator complies with the requirements of 40 Code of Federal Regulations section 262.34(d), (e) and (f). (3) The generator does not hold acutely hazardous waste or extremely hazardous waste in an amount greater than one kilogram for more than 90 days.

Violation Notes: Inspection Sequence ID:6114230
Violation Division: San Diego County Department of Env Health
Violation Program: HW
Violation Source: CERS

Evaluation:
Eval General Type: Compliance Evaluation Inspection
Eval Date: 03-01-2017
Violations Found: No
Eval Type: Routine done by local agency
Eval Notes: Inspector: Marquez Marie Inspection ID:5647044
Eval Division: San Diego County Department of Env Health
Eval Program: HMRRP
Eval Source: CERS

Eval General Type: Compliance Evaluation Inspection
Eval Date: 03-01-2017
Violations Found: Yes

Map ID
Direction
Distance
Elevation

MAP FINDINGS

Site

Database(s)

EDR ID Number
EPA ID Number

CARLSON & BEAULOYE MACHINE SHOP (Continued)

1000292448

Eval Type: Routine done by local agency
Eval Notes: Inspector: Marquez Marie Inspection ID:5647044
Eval Division: San Diego County Department of Env Health
Eval Program: HW
Eval Source: CERS

Eval General Type: Compliance Evaluation Inspection
Eval Date: 10-16-2015
Violations Found: No
Eval Type: Routine done by local agency
Eval Notes: Inspector: Marquez Marie Inspection ID:4088950
Eval Division: San Diego County Department of Env Health
Eval Program: HW
Eval Source: CERS

Eval General Type: Compliance Evaluation Inspection
Eval Date: 10-16-2015
Violations Found: Yes
Eval Type: Routine done by local agency
Eval Notes: Inspector: Marquez Marie Inspection ID:4088950
Eval Division: San Diego County Department of Env Health
Eval Program: HMRRP
Eval Source: CERS

Eval General Type: Compliance Evaluation Inspection
Eval Date: 11-20-2018
Violations Found: Yes
Eval Type: Routine done by local agency
Eval Notes: Inspector: Griffith Gary Inspection ID:6114230
Eval Division: San Diego County Department of Env Health
Eval Program: HMRRP
Eval Source: CERS

Eval General Type: Compliance Evaluation Inspection
Eval Date: 11-20-2018
Violations Found: Yes
Eval Type: Routine done by local agency
Eval Notes: Inspector: Griffith Gary Inspection ID:6114230
Eval Division: San Diego County Department of Env Health
Eval Program: HW
Eval Source: CERS

Affiliation:

Affiliation Type Desc: Document Preparer
Entity Name: Valerie Beauloye
Entity Title: Not reported
Affiliation Address: Not reported
Affiliation City: Not reported
Affiliation State: Not reported
Affiliation Country: Not reported
Affiliation Zip: Not reported
Affiliation Phone: Not reported

Affiliation Type Desc: Facility Mailing Address
Entity Name: Mailing Address
Entity Title: Not reported
Affiliation Address: 2141 NEWTON AV

Map ID
Direction
Distance
Elevation

MAP FINDINGS

Site

Database(s)

EDR ID Number
EPA ID Number

CARLSON & BEAULOYE MACHINE SHOP (Continued)

1000292448

Affiliation City: SAN DIEGO
Affiliation State: CA
Affiliation Country: Not reported
Affiliation Zip: 92113-2210
Affiliation Phone: Not reported

Affiliation Type Desc: Parent Corporation
Entity Name: CARLSON & BEAULOYE MACHINE
Entity Title: Not reported
Affiliation Address: Not reported
Affiliation City: Not reported
Affiliation State: Not reported
Affiliation Country: Not reported
Affiliation Zip: Not reported
Affiliation Phone: Not reported

Affiliation Type Desc: Environmental Contact
Entity Name: Ronald Beauloye Jr
Entity Title: Not reported
Affiliation Address: 2141 NEWTON AV
Affiliation City: SAN DIEGO
Affiliation State: CA
Affiliation Country: Not reported
Affiliation Zip: 92113
Affiliation Phone: Not reported

Affiliation Type Desc: Legal Owner
Entity Name: BEAULOYE HENRY J SR TR&BEAULOYE
Entity Title: Not reported
Affiliation Address: 2143 NEWTON AVE
Affiliation City: SAN DIEGO
Affiliation State: CA
Affiliation Country: United States
Affiliation Zip: 92113
Affiliation Phone: (619) 232-5719

Affiliation Type Desc: Operator
Entity Name: RONALD BEAULOYE
Entity Title: Not reported
Affiliation Address: Not reported
Affiliation City: Not reported
Affiliation State: Not reported
Affiliation Country: Not reported
Affiliation Zip: Not reported
Affiliation Phone: (619) 232-5719

Affiliation Type Desc: CUPA District
Entity Name: San Diego County Env Health
Entity Title: Not reported
Affiliation Address: PO Box 129261
Affiliation City: San Diego
Affiliation State: CA
Affiliation Country: Not reported
Affiliation Zip: 92112-9261
Affiliation Phone: (858) 505-6880

Affiliation Type Desc: Identification Signer

Map ID
 Direction
 Distance
 Elevation

MAP FINDINGS

Site

Database(s)

EDR ID Number
 EPA ID Number

CARLSON & BEAULOYE MACHINE SHOP (Continued)

1000292448

Entity Name: Valerie Beauloye
 Entity Title: Parts Manager
 Affiliation Address: Not reported
 Affiliation City: Not reported
 Affiliation State: Not reported
 Affiliation Country: Not reported
 Affiliation Zip: Not reported
 Affiliation Phone: Not reported

Name: CARLSON & BEAULOYE MACHINE
 Address: 2141 NEWTON AV
 City,State,Zip: SAN DIEGO, CA 921132210
 Site ID: 218880
 CERS ID: T0607300396
 CERS Description: Leaking Underground Storage Tank Cleanup Site

Name: CARLSON & BEAULOYE MACHINE SHOP INC
 Address: 2141 NEWTON AVE
 City,State,Zip: SAN DIEGO, CA 92113
 Site ID: 457975
 CERS ID: 110002630412
 CERS Description: US EPA Air Emission Inventory System (EIS)

Affiliation:
 Affiliation Type Desc: Environmental Contact
 Entity Name: RAY TURNER
 Entity Title: Not reported
 Affiliation Address: 2141 NEWTON AV
 Affiliation City: SANDIEGO
 Affiliation State: Not reported
 Affiliation Country: Not reported
 Affiliation Zip: Not reported
 Affiliation Phone: Not reported

C28
ESE
< 1/8
0.052 mi.
275 ft.

CARLSON & BEAULOYE MACHINE
2141 NEWTON AVE
SAN DIEGO, CA 92113
Site 6 of 11 in cluster C

CA LUST **S102426355**
CA SWEEPS UST **N/A**

Relative:
Higher
Actual:
52 ft.

LUST REG 9:
 Region: 9
 Status: Case Closed
 Case Number: 9UT1576
 Local Case: H08980-001
 Substance: Chromic Acid
 Qty Leaked: Not reported
 Abate Method: Excavate and Dispose - remove contaminated soil and dispose in approved site
 Local Agency: San Diego
 How Found: Tank Closure
 How Stopped: Close Tank
 Source: Other Source
 Cause: Overfill
 Lead Agency: Local Agency
 Case Type: Soil only

Map ID
Direction
Distance
Elevation

MAP FINDINGS

Site

Database(s)

EDR ID Number
EPA ID Number

CARLSON & BEAULOYE MACHINE (Continued)

S102426355

Date Found: 11/01/1989
Date Stopped: 11/01/1989
Confirm Date: 11/20/1989
Submit Workplan: Not reported
Prelim Assess: / /
Desc Pollution: Not reported
Remed Plan: / /
Remed Action: Not reported
Began Monitor: Not reported
Release Date: 11/20/1989
Enforce Date: Not reported
Closed Date: 12/9/92
Enforce Type: Not reported
Pilot Program: LOP
Basin Number: 908.22
GW Depth: Not reported
Beneficial Use: Not reported
NPDES Number: Not reported
Priority: Low priority. Priority ranking can change over time.
File Disp: File discarded, case closed
Interim Remedial Actions: Yes
Cleanup and Abatement order Number: Not reported
Waste Discharge Requirement Number: Not reported

SWEEPS UST:

Name: CARLSON & BEAULOYE MACHINE
Address: 2141 NEWTON AVE
City: SAN DIEGO
Status: Active
Comp Number: 8980
Number: 9
Board Of Equalization: 44-022424
Referral Date: Not reported
Action Date: 06-26-92
Created Date: 02-29-88
Owner Tank Id: Not reported
SWRCB Tank Id: 37-000-008980-000003
Tank Status: A
Capacity: 1000
Active Date: Not reported
Tank Use: OIL
STG: P
Content: Not reported
Number Of Tanks: 2

Name: CARLSON & BEAULOYE MACHINE
Address: 2141 NEWTON AVE
City: SAN DIEGO
Status: Active
Comp Number: 8980
Number: 9
Board Of Equalization: 44-022424
Referral Date: Not reported
Action Date: 06-26-92
Created Date: 02-29-88
Owner Tank Id: Not reported
SWRCB Tank Id: 37-000-008980-000004

Map ID
Direction
Distance
Elevation

MAP FINDINGS

Site

Database(s)

EDR ID Number
EPA ID Number

CARLSON & BEAULOYE MACHINE (Continued)

S102426355

Tank Status: A
Capacity: 1000
Active Date: Not reported
Tank Use: OIL
STG: P
Content: Not reported
Number Of Tanks: Not reported

Name: CARLSON & BEAULOYE MACHINE
Address: 2141 NEWTON AVE
City: SAN DIEGO
Status: Not reported
Comp Number: 8980
Number: Not reported
Board Of Equalization: 44-022424
Referral Date: Not reported
Action Date: Not reported
Created Date: Not reported
Owner Tank Id: Not reported
SWRCB Tank Id: 37-000-008980-000001
Tank Status: Not reported
Capacity: 1000
Active Date: Not reported
Tank Use: CHEMICAL
STG: PRODUCT
Content: Not reported
Number Of Tanks: 2

Name: CARLSON & BEAULOYE MACHINE
Address: 2141 NEWTON AVE
City: SAN DIEGO
Status: Not reported
Comp Number: 8980
Number: Not reported
Board Of Equalization: 44-022424
Referral Date: Not reported
Action Date: Not reported
Created Date: Not reported
Owner Tank Id: Not reported
SWRCB Tank Id: 37-000-008980-000002
Tank Status: Not reported
Capacity: 1000
Active Date: Not reported
Tank Use: CHEMICAL
STG: PRODUCT
Content: Not reported
Number Of Tanks: Not reported

Map ID
Direction
Distance
Elevation

MAP FINDINGS

Site

Database(s)

EDR ID Number
EPA ID Number

C29
SE
< 1/8
0.053 mi.
279 ft.

CLEANING DYNAMICS CORP
2146 MAIN ST
SAN DIEGO, CA 92113

Site 7 of 11 in cluster C

RCRA NonGen / NLR
FINDS
ECHO

1000256323
CAD121705354

Relative:
Higher
Actual:
45 ft.

RCRA NonGen / NLR:
Date form received by agency:1986-08-26 00:00:00.0
Facility name: MARINE BARGE SERVICES INC
Facility address: 2146 MAIN ST
SAN DIEGO, CA 92113
EPA ID: CAD121705354
Mailing address: MAIN ST
SAN DIEGO, CA 92113
Contact: ENVIRONMENTAL MANAGER
Contact address: 2146 MAIN ST
SAN DIEGO, CA 92113
Contact country: US
Contact telephone: 619-233-0863
Contact email: Not reported
EPA Region: 09
Classification: Non-Generator
Description: Handler: Non-Generators do not presently generate hazardous waste

Owner/Operator Summary:

Owner/operator name: MARINE BARGE SER INC
Owner/operator address: NOT REQUIRED
NOT REQUIRED, ME 99999
Owner/operator country: Not reported
Owner/operator telephone: 415-555-1212
Owner/operator email: Not reported
Owner/operator fax: Not reported
Owner/operator extension: Not reported
Legal status: Private
Owner/Operator Type: Owner
Owner/Op start date: Not reported
Owner/Op end date: Not reported

Owner/operator name: NOT REQUIRED
Owner/operator address: NOT REQUIRED
NOT REQUIRED, ME 99999
Owner/operator country: Not reported
Owner/operator telephone: 415-555-1212
Owner/operator email: Not reported
Owner/operator fax: Not reported
Owner/operator extension: Not reported
Legal status: Private
Owner/Operator Type: Operator
Owner/Op start date: Not reported
Owner/Op end date: Not reported

Handler Activities Summary:

U.S. importer of hazardous waste: No
Mixed waste (haz. and radioactive): No
Recycler of hazardous waste: No
Transporter of hazardous waste: Yes
Treater, storer or disposer of HW: No
Underground injection activity: No

Map ID
Direction
Distance
Elevation

MAP FINDINGS

Site

Database(s)

EDR ID Number
EPA ID Number

CLEANING DYNAMICS CORP (Continued)

1000256323

On-site burner exemption: No
Furnace exemption: No
Used oil fuel burner: No
Used oil processor: No
Used oil refiner: No
Used oil fuel marketer to burner: No
Used oil Specification marketer: No
Used oil transfer facility: No
Used oil transporter: No

Violation Status: No violations found

FINDS:

Registry ID: 110009533629

Environmental Interest/Information System

RCRAInfo is a national information system that supports the Resource Conservation and Recovery Act (RCRA) program through the tracking of events and activities related to facilities that generate, transport, and treat, store, or dispose of hazardous waste. RCRAInfo allows RCRA program staff to track the notification, permit, compliance, and corrective action activities required under RCRA.

Registry ID: 110002668113

Environmental Interest/Information System

RCRAInfo is a national information system that supports the Resource Conservation and Recovery Act (RCRA) program through the tracking of events and activities related to facilities that generate, transport, and treat, store, or dispose of hazardous waste. RCRAInfo allows RCRA program staff to track the notification, permit, compliance, and corrective action activities required under RCRA.

[Click this hyperlink](#) while viewing on your computer to access additional FINDS: detail in the EDR Site Report.

ECHO:

Envid: 1000256323
Registry ID: 110002668113
DFR URL: <http://echo.epa.gov/detailed-facility-report?fid=110002668113>

Envid: 1000256323
Registry ID: 110009533629
DFR URL: <http://echo.epa.gov/detailed-facility-report?fid=110009533629>

C30
SE
< 1/8
0.053 mi.
279 ft.

MARINE BARGE SERVICES INC
2146 MAIN ST
SAN DIEGO, CA 92113
Site 8 of 11 in cluster C

RCRA NonGen / NLR **1000256329**
CAD981396260

Relative:
Higher
Actual:
45 ft.

RCRA NonGen / NLR:
Date form received by agency:1986-04-21 00:00:00.0
Facility name: MARINE BARGE SERVICES INC
Facility address: 2146 MAIN ST
SAN DIEGO, CA 92113

Map ID
Direction
Distance
Elevation

MAP FINDINGS

Site

Database(s)

EDR ID Number
EPA ID Number

MARINE BARGE SERVICES INC (Continued)

1000256329

EPA ID: CAD981396260
Mailing address: MAIN ST
SAN DIEGO, CA 92113
Contact: ENVIRONMENTAL MANAGER
Contact address: 2146 MAIN ST
SAN DIEGO, CA 92113
Contact country: US
Contact telephone: 619-233-0863
Contact email: Not reported
EPA Region: 09
Classification: Non-Generator
Description: Handler: Non-Generators do not presently generate hazardous waste

Owner/Operator Summary:

Owner/operator name: MARINE BARGE SERVICES
Owner/operator address: NOT REQUIRED
NOT REQUIRED, ME 99999
Owner/operator country: Not reported
Owner/operator telephone: 415-555-1212
Owner/operator email: Not reported
Owner/operator fax: Not reported
Owner/operator extension: Not reported
Legal status: Private
Owner/Operator Type: Owner
Owner/Op start date: Not reported
Owner/Op end date: Not reported

Owner/operator name: NOT REQUIRED
Owner/operator address: NOT REQUIRED
NOT REQUIRED, ME 99999
Owner/operator country: Not reported
Owner/operator telephone: 415-555-1212
Owner/operator email: Not reported
Owner/operator fax: Not reported
Owner/operator extension: Not reported
Legal status: Private
Owner/Operator Type: Operator
Owner/Op start date: Not reported
Owner/Op end date: Not reported

Handler Activities Summary:

U.S. importer of hazardous waste: No
Mixed waste (haz. and radioactive): No
Recycler of hazardous waste: No
Transporter of hazardous waste: Yes
Treater, storer or disposer of HW: No
Underground injection activity: No
On-site burner exemption: No
Furnace exemption: No
Used oil fuel burner: No
Used oil processor: No
User oil refiner: No
Used oil fuel marketer to burner: No
Used oil Specification marketer: No
Used oil transfer facility: No
Used oil transporter: No

Map ID
Direction
Distance
Elevation

MAP FINDINGS

Site

Database(s)

EDR ID Number
EPA ID Number

MARINE BARGE SERVICES INC (Continued)

1000256329

Violation Status: No violations found

**C31
SE
< 1/8
0.053 mi.
279 ft.**

**INTERNATIONAL MARINE & IND APPLICATORS LLC
2146 MAIN ST
SAN DIEGO, CA 92113**

RCRA NonGen / NLR

**1024843485
CAL000394918**

Site 9 of 11 in cluster C

**Relative:
Higher
Actual:
45 ft.**

RCRA NonGen / NLR:
Date form received by agency: 2014-03-11 00:00:00.0
Facility name: INTERNATIONAL MARINE & IND APPLICATORS LLC
Facility address: 2146 MAIN ST
SAN DIEGO, CA 92113
EPA ID: CAL000394918
Mailing address: PO BOX 7551
SPANISH FORT, AL 36577-0000
Contact: BRIAN COZBY
Contact address: 2146 MAIN ST
SAN DIEGO, CA 92113
Contact country: Not reported
Contact telephone: 619-841-4252
Contact email: BCOZBY@IMIALLC.COM
EPA Region: 09
Classification: Non-Generator
Description: Handler: Non-Generators do not presently generate hazardous waste

Owner/Operator Summary:

Owner/operator name: BRIAN COZBY
Owner/operator address: 2146 MAIN ST
SAN DIEGO, CA 92113
Owner/operator country: Not reported
Owner/operator telephone: 619-841-4252
Owner/operator email: Not reported
Owner/operator fax: Not reported
Owner/operator extension: Not reported
Legal status: Other
Owner/Operator Type: Operator
Owner/Op start date: Not reported
Owner/Op end date: Not reported

Owner/operator name: INTERNATIONAL MARINE & INDUSTRIAL A
Owner/operator address: PO BOX 7551
SPANISH FORT, AL 36577
Owner/operator country: Not reported
Owner/operator telephone: 251-626-3891
Owner/operator email: Not reported
Owner/operator fax: Not reported
Owner/operator extension: Not reported
Legal status: Other
Owner/Operator Type: Owner
Owner/Op start date: Not reported
Owner/Op end date: Not reported

Handler Activities Summary:

U.S. importer of hazardous waste: No
Mixed waste (haz. and radioactive): No
Recycler of hazardous waste: No
Transporter of hazardous waste: Yes

Map ID
 Direction
 Distance
 Elevation

MAP FINDINGS

Site

Database(s)

EDR ID Number
 EPA ID Number

INTERNATIONAL MARINE & IND APPLICATORS LLC (Continued)

1024843485

Treater, storer or disposer of HW: No
 Underground injection activity: No
 On-site burner exemption: No
 Furnace exemption: No
 Used oil fuel burner: No
 Used oil processor: No
 User oil refiner: No
 Used oil fuel marketer to burner: No
 Used oil Specification marketer: No
 Used oil transfer facility: No
 Used oil transporter: No

Violation Status: No violations found

C32
SE
 < 1/8
 0.053 mi.
 279 ft.

PACIFIC TREATMENT CORP
2146 MAIN ST
SAN DIEGO, CA 92113

Site 10 of 11 in cluster C

CA ENVIROSTOR
CA San Diego Co. HMMD
CA CERS HAZ WASTE
CA HWP
CA CERS

S100941780
N/A

Relative:
Higher
Actual:
45 ft.

ENVIROSTOR:
 Name: PACIFIC TREATMENT CORP
 Address: 2146 MAIN ST
 City,State,Zip: SAN DIEGO, CA 921130000
 Facility ID: 80001718
 Status: Inactive - Needs Evaluation
 Status Date: 11/10/2010
 Site Code: Not reported
 Site Type: Corrective Action
 Site Type Detailed: Corrective Action
 Acres: 0
 NPL: NO
 Regulatory Agencies: SMBRP
 Lead Agency: WM
 Program Manager: S. Steven Hariri
 Supervisor: Ju-Tseng Liu
 Division Branch: Cleanup Cypress
 Assembly: 80
 Senate: 40
 Special Program: Not reported
 Restricted Use: NO
 Site Mgmt Req: NONE SPECIFIED
 Funding: Not reported
 Latitude: 32.69645
 Longitude: -117.1423
 APN: NONE SPECIFIED
 Past Use: NONE SPECIFIED
 Potential COC: NONE SPECIFIED
 Confirmed COC: NONE SPECIFIED
 Potential Description: NONE SPECIFIED
 Alias Name: CAD095894556
 Alias Type: EPA Identification Number
 Alias Name: 80001718
 Alias Type: Envirostor ID Number

Completed Info:
 Completed Area Name: PROJECT WIDE
 Completed Sub Area Name: Not reported
 Completed Document Type: Preliminary Assessment Report

Map ID
Direction
Distance
Elevation

MAP FINDINGS

Site

Database(s)

EDR ID Number
EPA ID Number

PACIFIC TREATMENT CORP (Continued)

S100941780

Completed Date: 08/01/1988
Comments: Not reported

Completed Area Name: PROJECT WIDE
Completed Sub Area Name: Not reported
Completed Document Type: Preliminary Assessment Report
Completed Date: 07/01/1988
Comments: Not reported

Completed Area Name: PROJECT WIDE
Completed Sub Area Name: Not reported
Completed Document Type: Other Report
Completed Date: 02/04/2010
Comments: Not reported

Completed Area Name: PROJECT WIDE
Completed Sub Area Name: Not reported
Completed Document Type: Interim Measures Questionnaire
Completed Date: 08/17/1992
Comments: Not reported

Completed Area Name: PROJECT WIDE
Completed Sub Area Name: Not reported
Completed Document Type: RCRA Facility Assessment Report
Completed Date: 07/28/1988
Comments: Not reported

Future Area Name: Not reported
Future Sub Area Name: Not reported
Future Document Type: Not reported
Future Due Date: Not reported
Schedule Area Name: Not reported
Schedule Sub Area Name: Not reported
Schedule Document Type: Not reported
Schedule Due Date: Not reported
Schedule Revised Date: Not reported

HMMD SAN DIEGO:

Name: COASTAL COATINGS, INC
Address: 2146 MAIN ST
City,State,Zip: SAN DIEGO, CA 92113
Permit Number: 217024
Business Type: 6HK70
EPA Id Number: CAL000352412
APN: 538-680-02-00
Last HMMD Inspection: 09/10/2012
Facility Telephone: 619-702-5267
Permit Status: OPEN
Permit Expiration: 07/31/2013
Date Last Updated: 11/02/2012
Facility Owner: COASTAL COATINGS INC
Facility Mailing Address: PO BOX 13190
Facility Mailing City: San Diego
Facility Mailing State: CA
Facility Mailing Zip: 92170
UST Owner: Not reported
Handle Regulated Hazmat: Y

Map ID
Direction
Distance
Elevation

MAP FINDINGS

Site

Database(s)

EDR ID Number
EPA ID Number

PACIFIC TREATMENT CORP (Continued)

S100941780

Own Or Operate UST: Not reported
Subject To APSA: Not reported
Generate Haz Waste: Y
Treat Haz Waste: Not reported
Generate Medical Waste: Not reported

Inventory Active Permits (not SQG Medical):

Permit Number: 217024
Update Date: 11/02/2012
Case Number: 68476-34-6
Name: DIESEL FUEL
Other Information: Not reported
Material Waste: Material
Hazardous Categories 1: FIRE
Hazardous Categories 2: CHRONIC

Permit Number: 217024
Update Date: 11/02/2012
Case Number: Not reported
Name: IRON-CALCIUM SILICATE VITREOUS SMELTER SLAG
Other Information: Not reported
Material Waste: Material
Hazardous Categories 1: CHRONIC
Hazardous Categories 2: Not reported

Permit Number: 217024
Update Date: 11/02/2012
Case Number: Not reported
Name: OIL BASE PAINTS
Other Information: Not reported
Material Waste: Material
Hazardous Categories 1: FIRE
Hazardous Categories 2: CHRONIC

Permit Number: 217024
Update Date: 11/02/2012
Case Number: 7782-44-7
Name: OXYGEN GAS
Other Information: Not reported
Material Waste: Material
Hazardous Categories 1: FIRE
Hazardous Categories 2: PRESSURE RELEASE

Permit Number: 217024
Update Date: 11/02/2012
Case Number: Not reported
Name: PAINT THINNER
Other Information: Not reported
Material Waste: Material
Hazardous Categories 1: FIRE
Hazardous Categories 2: ACUTE

Permit Number: 217024
Update Date: 11/02/2012
Case Number: Not reported
Name: WASTE 221 WASTE OIL & MIXED OIL
Other Information: USED OIL
Material Waste: Waste

Map ID
Direction
Distance
Elevation

MAP FINDINGS

Site

Database(s)

EDR ID Number
EPA ID Number

PACIFIC TREATMENT CORP (Continued)

S100941780

Hazardous Categories 1: Not reported
Hazardous Categories 2: Not reported

Permit Number: 217024
Update Date: 11/02/2012
Case Number: Not reported
Name: WASTE 444 USED BATTERIES
Other Information: USED LEAD ACID BATTERIES
Material Waste: Waste
Hazardous Categories 1: Not reported
Hazardous Categories 2: Not reported

Permit Number: 217024
Update Date: 11/02/2012
Case Number: Not reported
Name: WASTE 461 PAINT SLUDGE
Other Information: Not reported
Material Waste: Waste
Hazardous Categories 1: Not reported
Hazardous Categories 2: Not reported

Permit Number: 217024
Update Date: 11/02/2012
Case Number: Not reported
Name: WASTE 888 USED OIL FILTERS
Other Information: Not reported
Material Waste: Waste
Hazardous Categories 1: Not reported
Hazardous Categories 2: Not reported

Violations Active Permits:

Permit Number: 217024
Update Date: 11/02/2012
Inspection Date: 09/10/2012
Violation Code: 6HV1001
Violation: NO UPF PERMIT FOR HAZMATS
Violation Citation: A Unified Program Facility permit has not been obtained for hazardous materials. 68.905
Activity: ACTIVE

Permit Number: 217024
Update Date: 11/02/2012
Inspection Date: 09/10/2012
Violation Code: 6HV0131
Violation: UPF Permit NOT OBTAINED for HAZWASTE
Violation Citation: A Unified Program Facility permit has not been obtained for the generation of hazardous waste. 68.905
Activity: ACTIVE

Permit Number: 217024
Update Date: 11/02/2012
Inspection Date: 09/10/2012
Violation Code: 6HV1002
Violation: HMBP NOT ESTABLISHED/IMPLEMENTED.
Violation Citation: Hazardous materials handler has not established/implemented a business plan. HSC 25503.5(a)
Activity: ACTIVE

Map ID
Direction
Distance
Elevation

MAP FINDINGS

Site

Database(s)

EDR ID Number
EPA ID Number

PACIFIC TREATMENT CORP (Continued)

S100941780

Permit Number: 217024
Update Date: 11/02/2012
Inspection Date: 09/10/2012
Violation Code: 6HV0215
Violation: OIL FILTERS IMPROPERLY MANAGED
Violation Citation: Used oil filters not properly drained, stored, or labeled prior to transport for the purpose of metal reclamation. CCR 66266.130
Activity: ACTIVE

Permit Number: 217024
Update Date: 11/02/2012
Inspection Date: 09/10/2012
Violation Code: 6HV0226
Violation: HW NOT ACCUMULATED IN TANK/CONTAINER
Violation Citation: Did not accumulate waste in container or tank. 66262.34 (d)(2)
Activity: ACTIVE

Permit Number: 217024
Update Date: 11/02/2012
Inspection Date: 09/10/2012
Violation Code: 6HV0227
Violation: HAZWASTE TANK/CONTAINER W/O LABEL/DATE
Violation Citation: Failed to properly label/date hazardous waste container &/or tank. 66262.34(f)
Activity: ACTIVE

Permit Number: 217024
Update Date: 11/02/2012
Inspection Date: 09/10/2012
Violation Code: 6HV0228
Violation: CONTAINER NOT KEPT CLOSED
Violation Citation: Failed to keep container closed. CFR 265.173
Activity: ACTIVE

Name: E.J. FERGUSON'S
Address: 2146 MAIN ST
City,State,Zip: SAN DIEGO, CA 92113
Permit Number: 102608
Business Type: 6HK70
EPA Id Number: CAD980886360
APN: 538-680-02-00
Last HMMD Inspection: 03/20/2007
Facility Telephone: 619-233-1243
Permit Status: INAC
Permit Expiration: 02/28/2006
Date Last Updated: 11/02/2012
Facility Owner: EMERY FERGUSON
Facility Mailing Address: 2146 MAIN ST
Facility Mailing City: SAN DIEGO
Facility Mailing State: CA
Facility Mailing Zip: 92113-2218
UST Owner: Not reported
Handle Regulated Hazmat: Y
Own Or Operate UST: Not reported
Subject To APSA: Not reported
Generate Haz Waste: Y

Map ID
Direction
Distance
Elevation

MAP FINDINGS

Site

Database(s)

EDR ID Number
EPA ID Number

PACIFIC TREATMENT CORP (Continued)

S100941780

Treat Haz Waste: Not reported
Generate Medical Waste: Not reported

Name: INTERNATIONAL MARINE & INDUSTRIAL APPLICATORS, LLC
Address: 2146 MAIN ST
City,State,Zip: SAN DIEGO, CA 92113
Permit Number: Not reported
Business Type: Not reported
EPA Id Number: CAL000394918
APN: Not reported
Last HMMD Inspection: Not reported
Facility Telephone: 619-841-4252
Permit Status: Permit Renewed
Permit Expiration: Not reported
Date Last Updated: 12/08/2017
Facility Owner: Not reported
Facility Mailing Address: 2146 Main St., San Diego, CA 92113
Facility Mailing City: Not reported
Facility Mailing State: Not reported
Facility Mailing Zip: Not reported
UST Owner: N
Handle Regulated Hazmat: Not reported
Own Or Operate UST: Not reported
Subject To APSA: Not reported
Generate Haz Waste: Y
Treat Haz Waste: N
Generate Medical Waste: Not reported

Inspection Violation:
Record ID: DEH2012-HUPFP-217024
Permit Status: Permit Renewed
Active Permit: Y
Facility Id Number: 37-000-217024
Program Element: Hazardous Waste Generator
Inspection Type: Routine
Inspection Number: 4213180
Return To Compliance Date: 2015-12-01T00:00:00.000
Nov: Yes
Violation Classification: CLASS I
Underground Storage Tank Id: Not reported
Container/Tank Id: Not reported
Last Update: 2018-11-28T00:00:00.000
Inspection Date: 2015-09-21T16:17:00.000
Violation Code: 3010001 Unified Program Facility (UPF) permit not obtained for the generation of hazardous waste. HSC 25404.1; SDCC 68.905

Record ID: DEH2012-HUPFP-217024
Permit Status: Permit Renewed
Active Permit: Y
Facility Id Number: 37-000-217024
Program Element: Hazardous Materials Release Response Plans
Inspection Type: Routine
Inspection Number: 4213180
Return To Compliance Date: 2015-11-12T00:00:00.000
Nov: No
Violation Classification: CLASS II
Underground Storage Tank Id: Not reported
Container/Tank Id: Not reported

Map ID
Direction
Distance
Elevation

MAP FINDINGS

Site

Database(s)

EDR ID Number
EPA ID Number

PACIFIC TREATMENT CORP (Continued)

S100941780

Last Update: 2018-11-28T00:00:00.000
Inspection Date: 2015-09-21T16:17:00.000
Violation Code: 1010001 HMBP not established/ implemented. HSC 25505(a) and 25507(a)

Record ID: DEH2012-HUPFP-217024
Permit Status: Permit Renewed
Active Permit: Y
Facility Id Number: 37-000-217024
Program Element: Hazardous Materials Release Response Plans
Inspection Type: Routine
Inspection Number: 4213180
Return To Compliance Date: 2015-12-01T00:00:00.000
Nov: Yes
Violation Classification: CLASS I
Underground Storage Tank Id: Not reported
Container/Tank Id: Not reported
Last Update: 2018-11-28T00:00:00.000
Inspection Date: 2015-09-21T16:17:00.000
Violation Code: HMD1001 Unified Program Facility permit not obtained for hazardous materials. SDCC 68.905

Record ID: DEH2012-HUPFP-217024
Permit Status: Permit Renewed
Active Permit: Y
Facility Id Number: 37-000-217024
Program Element: Hazardous Materials Release Response Plans
Inspection Type: Routine
Inspection Number: 4213180
Return To Compliance Date: 2015-11-12T00:00:00.000
Nov: No
Violation Classification: CLASS II
Underground Storage Tank Id: Not reported
Container/Tank Id: Not reported
Last Update: 2018-11-28T00:00:00.000
Inspection Date: 2015-09-21T16:17:00.000
Violation Code: 1010002 HMBP not submitted to the CUPA in CERS. HSC 25508(a)(1)(A); HSC 25404(e)(4); 27 CCR 15188(a), (d)

Waste and Materials:

Record ID: DEH2012-HUPFP-217024
Permit Status: Permit Renewed
Active Permit: Y
Child Record Id: DEH2015-HCHEM-0080875
Trade Secret: N
Hazardous Material Type: Pure
Last Updated: 2016-11-23T02:32:48.000
Chemical Name: Stoddard Solvent
Common Name: Stoddard Solvent
Case Number: 8052-41-3

Record ID: DEH2012-HUPFP-217024
Permit Status: Permit Renewed
Active Permit: Y
Child Record Id: DEH2015-HCHEM-0080876
Trade Secret: N
Hazardous Material Type: Pure
Last Updated: 2016-11-23T02:32:48.000

Map ID
Direction
Distance
Elevation

MAP FINDINGS

Site

Database(s)

EDR ID Number
EPA ID Number

PACIFIC TREATMENT CORP (Continued)

S100941780

Chemical Name: 2-heptanone
Common Name: MAK
Case Number: 110-43-0

Record ID: DEH2012-HUPFP-217024
Permit Status: Permit Renewed
Active Permit: Y
Child Record Id: DEH2015-HCHEM-0080877
Trade Secret: N
Hazardous Material Type: Mixture
Last Updated: 2016-11-23T02:32:48.000
Chemical Name: Paint
Common Name: Paint
Case Number: Not reported

Record ID: DEH2012-HUPFP-217024
Permit Status: Permit Renewed
Active Permit: Y
Child Record Id: DEH2015-HWAST-0064345
Trade Secret: N
Hazardous Material Type: Not reported
Last Updated: 2016-11-23T02:32:48.000
Chemical Name: Lubricating oils, used
Common Name: Used lubricating oils
Case Number: Not reported

Record ID: DEH2012-HUPFP-217024
Permit Status: Permit Renewed
Active Permit: Y
Child Record Id: DEH2015-HWAST-0064346
Trade Secret: N
Hazardous Material Type: Not reported
Last Updated: 2016-11-23T02:32:48.000
Chemical Name: Paint Sludge
Common Name: Paint Sludge
Case Number: Not reported

Record ID: DEH2012-HUPFP-217024
Permit Status: Permit Renewed
Active Permit: Y
Child Record Id: DEH2017-HCHEM-0150491
Trade Secret: N
Hazardous Material Type: Pure
Last Updated: 2018-11-28T02:35:30.000
Chemical Name: Stoddard Solvent
Common Name: Stoddard Solvent
Case Number: 8052-41-3

Record ID: DEH2012-HUPFP-217024
Permit Status: Permit Renewed
Active Permit: Y
Child Record Id: DEH2017-HCHEM-0150492
Trade Secret: N
Hazardous Material Type: Pure
Last Updated: 2018-11-28T02:35:30.000
Chemical Name: 2-heptanone
Common Name: MAK

Map ID
Direction
Distance
Elevation

MAP FINDINGS

Site

Database(s)

EDR ID Number
EPA ID Number

PACIFIC TREATMENT CORP (Continued)

S100941780

Case Number: 110-43-0

Record ID: DEH2012-HUPFP-217024
Permit Status: Permit Renewed
Active Permit: Y
Child Record Id: DEH2017-HCHEM-0150493
Trade Secret: N
Hazardous Material Type: Mixture
Last Updated: 2018-11-28T02:35:30.000
Chemical Name: Paint
Common Name: Paint
Case Number: Not reported

Record ID: DEH2012-HUPFP-217024
Permit Status: Permit Renewed
Active Permit: Y
Child Record Id: DEH2017-HCHEM-0150494
Trade Secret: N
Hazardous Material Type: Pure
Last Updated: 2018-11-28T02:35:30.000
Chemical Name: Diesel Fuel
Common Name: Diesel Fuel
Case Number: 68334-30-5

Record ID: DEH2012-HUPFP-217024
Permit Status: Permit Renewed
Active Permit: Y
Child Record Id: DEH2017-HWAST-0128987
Trade Secret: N
Hazardous Material Type: Not reported
Last Updated: 2018-11-28T02:35:30.000
Chemical Name: Lubricating oils, used
Common Name: Used lubricating oils
Case Number: Not reported

Record ID: DEH2012-HUPFP-217024
Permit Status: Permit Renewed
Active Permit: Y
Child Record Id: DEH2017-HWAST-0128988
Trade Secret: N
Hazardous Material Type: Not reported
Last Updated: 2018-11-28T02:35:30.000
Chemical Name: Paint Sludge
Common Name: Paint Sludge
Case Number: Not reported

Name: ANGELO'S TOWING & RECOVERY
Address: 2146 MAIN ST
City,State,Zip: SAN DIEGO, CA 92113
Permit Number: 208895
Business Type: 6HK26
EPA Id Number: Not reported
APN: 538-680-02-00
Last HMMD Inspection: 04/23/2009
Facility Telephone: 619-702-8888
Permit Status: INAC

Map ID
Direction
Distance
Elevation

MAP FINDINGS

Site

Database(s)

EDR ID Number
EPA ID Number

PACIFIC TREATMENT CORP (Continued)

S100941780

Permit Expiration: 04/30/2010
Date Last Updated: 11/02/2012
Facility Owner: ALEXANDRA INVESTMENTS INC
Facility Mailing Address: 2146 MAIN ST
Facility Mailing City: SAN DIEGO
Facility Mailing State: CA
Facility Mailing Zip: 92113
UST Owner: Not reported
Handle Regulated Hazmat: Y
Own Or Operate UST: Not reported
Subject To APSA: Not reported
Generate Haz Waste: Y
Treat Haz Waste: Not reported
Generate Medical Waste: Not reported

Name: ANGELO'S TOWING & RECOVERY
Address: 2146 MAIN ST
City,State,Zip: SAN DIEGO, CA 92113
Permit Number: 208895
Business Type: 6HK26
EPA Id Number: Not reported
APN: 538-680-02-00
Last HMMD Inspection: 04/23/2009
Facility Telephone: 619-702-8888
Permit Status: INAC
Permit Expiration: 04/30/2010
Date Last Updated: 11/02/2012
Facility Owner: ALEXANDRA INVESTMENTS INC
Facility Mailing Address: 2146 MAIN ST
Facility Mailing City: SAN DIEGO
Facility Mailing State: CA
Facility Mailing Zip: 92113
UST Owner: Not reported
Handle Regulated Hazmat: Y
Own Or Operate UST: Not reported
Subject To APSA: Not reported
Generate Haz Waste: Y
Treat Haz Waste: Not reported
Generate Medical Waste: Not reported

CERS HAZ WASTE:

Name: INTERNATIONAL MARINE & INDUSTRIAL APPLICATORS, LLC
Address: 2146 MAIN ST
City,State,Zip: SAN DIEGO, CA 92113
Site ID: 107129
CERS ID: 10386004
CERS Description: Hazardous Waste Generator

HWP:

Name: PACIFIC TREATMENT CORP
Address: 2146 MAIN ST
City,State,Zip: SAN DIEGO, CA 921130000
EPA Id: CAD095894556
Cleanup Status: CLOSED
Latitude: 32.69645
Longitude: -117.1423

Map ID
Direction
Distance
Elevation

MAP FINDINGS

Site

Database(s)

EDR ID Number
EPA ID Number

PACIFIC TREATMENT CORP (Continued)

S100941780

Facility Type: Historical - Non-Operating
Facility Size: Not reported
Team: Not reported
Supervisor: Not reported
Site Code: N/A
Assembly District: 80
Senate District: 40
Public Information Officer: Not reported
Public Information Officer: Not reported

Activities:

EPA Id: CAD095894556
Facility Type: Historical - Non-Operating
Unit Names: CONTAIN1, OTHRTRT1, TANKSTR1, TANKTRT1
Event Description: New Operating Permit - PUBLIC COMMENT (BEGIN)
Actual Date: 11/25/1985

EPA Id: CAD095894556
Facility Type: Historical - Non-Operating
Unit Names: Not reported
Event Description: Renewal - Historical - FINAL PERMIT RENEWAL - WITHDRAWAL REQUEST ACKNOWLEDGED
Actual Date: 07/26/1990

EPA Id: CAD095894556
Facility Type: Historical - Non-Operating
Unit Names: Not reported
Event Description: Renewal - Historical - APPLICATION PART B RECEIVED
Actual Date: 01/16/1990

EPA Id: CAD095894556
Facility Type: Historical - Non-Operating
Unit Names: CONTAIN1, OTHRTRT1, TANKSTR1, TANKTRT1
Event Description: New Operating Permit - FINAL PERMIT (EFFECTIVE)
Actual Date: 01/31/1986

EPA Id: CAD095894556
Facility Type: Historical - Non-Operating
Unit Names: CONTAIN1, OTHRTRT1, TANKSTR1, TANKTRT1
Event Description: New Operating Permit - CALL-IN LETTER ISSUED
Actual Date: 03/19/1984

EPA Id: CAD095894556
Facility Type: Historical - Non-Operating
Unit Names: CONTAIN1, OTHRTRT1, TANKSTR1, TANKTRT1
Event Description: New Operating Permit - FINAL PERMIT
Actual Date: 01/31/1986

EPA Id: CAD095894556
Facility Type: Historical - Non-Operating
Unit Names: CONTAIN1, OTHRTRT1, TANKSTR1, TANKTRT1
Event Description: New Operating Permit - FINAL PERMIT (EXPIRES)
Actual Date: 01/31/1991

EPA Id: CAD095894556
Facility Type: Historical - Non-Operating
Unit Names: Not reported
Event Description: Renewal - Historical - FINAL PERMIT RENEWAL - WITHDRAWAL REQUEST RECEIVED
Actual Date: 06/07/1990

Map ID
Direction
Distance
Elevation

MAP FINDINGS

Site

Database(s)

EDR ID Number
EPA ID Number

PACIFIC TREATMENT CORP (Continued)

S100941780

EPA Id: CAD095894556
Facility Type: Historical - Non-Operating
Unit Names: CONTAIN1, OTHRTRT1, TANKSTR1, TANKTRT1
Event Description: New Operating Permit - APPLICATION PART B RECEIVED
Actual Date: 05/03/1984

Closure:

EPA Id: CAD095894556
Facility Type: Historical - Non-Operating
Unit Names: CONTAIN1, OTHRTRT1, TANKSTR1, TANKTRT1
Event Description: Closure Final - ISSUE CLOSURE VERIFICATION
Actual Date: 01/31/1996

EPA Id: CAD095894556
Facility Type: Historical - Non-Operating
Unit Names: CONTAIN1, OTHRTRT1, TANKSTR1, TANKTRT1
Event Description: Closure Final - RECEIVE CLOSURE CERTIFICATION
Actual Date: 12/22/1995

Alias:

EPA Id: CAD095894556
Facility Type: Historical - Non-Operating
Alias Type: Project Code (Site Code)
Alias: N/A

CERS:

Name: INTERNATIONAL MARINE & INDUSTRIAL APPLICATORS, LLC
Address: 2146 MAIN ST
City,State,Zip: SAN DIEGO, CA 92113
Site ID: 107129
CERS ID: 10386004
CERS Description: Chemical Storage Facilities

Violations:

Site ID: 107129
Site Name: International Marine & Industrial Applicators, LLC
Violation Date: 09-21-2015
Citation: HSC 6.95 25508(d) - California Health and Safety Code, Chapter 6.95, Section(s) 25508(d)
Violation Description: Failure to complete and/or electronically submit a business plan when storing/handling a hazardous material at or above reportable quantities.
Violation Notes: Returned to compliance on 11/12/2015. Inspection Sequence ID:4213180
Violation Division: San Diego County Department of Env Health
Violation Program: HMRRP
Violation Source: CERS

Site ID: 107129
Site Name: International Marine & Industrial Applicators, LLC
Violation Date: 09-21-2015
Citation: HSC 6.95 Multiple - California Health and Safety Code, Chapter 6.95, Section(s) Multiple
Violation Description: Business Plan Program - Administration/Documentation - General
Violation Notes: Returned to compliance on 12/01/2015. Inspection Sequence ID:4213180;Violation:HMD1001 Unified Program Facility permit not

Map ID
Direction
Distance
Elevation

MAP FINDINGS

Site

Database(s)

EDR ID Number
EPA ID Number

PACIFIC TREATMENT CORP (Continued)

S100941780

obtained for hazardous materials. SDCC 68.905
Violation Division: San Diego County Department of Env Health
Violation Program: HMRRP
Violation Source: CERS

Site ID: 107129
Site Name: International Marine & Industrial Applicators, LLC
Violation Date: 09-21-2015
Citation: HSC 6.11 25404.1 - California Health and Safety Code, Chapter 6.11, Section(s) 25404.1
Violation Description: Failure to obtain and/or maintain an active hazardous waste generator permit.
Violation Notes: Returned to compliance on 12/01/2015. Inspection Sequence ID:4213180
Violation Division: San Diego County Department of Env Health
Violation Program: HW
Violation Source: CERS

Site ID: 107129
Site Name: International Marine & Industrial Applicators, LLC
Violation Date: 09-21-2015
Citation: HSC 6.95 25507 - California Health and Safety Code, Chapter 6.95, Section(s) 25507
Violation Description: Failure to adequately establish and implement a business plan when storing/handling a hazardous material at or above reportable quantities.
Violation Notes: Returned to compliance on 11/12/2015. Inspection Sequence ID:4213180
Violation Division: San Diego County Department of Env Health
Violation Program: HMRRP
Violation Source: CERS

Evaluation:
Eval General Type: Compliance Evaluation Inspection
Eval Date: 08-15-2017
Violations Found: No
Eval Type: Routine done by local agency
Eval Notes: Inspector: Anderson Sean Inspection ID:5745167
Eval Division: San Diego County Department of Env Health
Eval Program: HMRRP
Eval Source: CERS

Eval General Type: Compliance Evaluation Inspection
Eval Date: 08-15-2017
Violations Found: No
Eval Type: Routine done by local agency
Eval Notes: Inspector: Anderson Sean Inspection ID:5745167
Eval Division: San Diego County Department of Env Health
Eval Program: HW
Eval Source: CERS

Eval General Type: Compliance Evaluation Inspection
Eval Date: 09-21-2015
Violations Found: Yes
Eval Type: Routine done by local agency
Eval Notes: Inspector: Thai Darren Inspection ID:4213180
Eval Division: San Diego County Department of Env Health
Eval Program: HMRRP
Eval Source: CERS

Map ID
Direction
Distance
Elevation

MAP FINDINGS

Site

Database(s)

EDR ID Number
EPA ID Number

PACIFIC TREATMENT CORP (Continued)

S100941780

Eval General Type: Compliance Evaluation Inspection
Eval Date: 09-21-2015
Violations Found: Yes
Eval Type: Routine done by local agency
Eval Notes: Inspector: Thai Darren Inspection ID:4213180
Eval Division: San Diego County Department of Env Health
Eval Program: HW
Eval Source: CERS

Coordinates:

Site ID: 107129
Facility Name: International Marine & Industrial Applicators, LLC
Env Int Type Code: HWG
Program ID: 10386004
Coord Name: Not reported
Ref Point Type Desc: Center of a facility or station.
Latitude: 32.696540
Longitude: -117.142460

Affiliation:

Affiliation Type Desc: Identification Signer
Entity Name: Brian Cozby
Entity Title: Regional ESH Supervisor
Affiliation Address: Not reported
Affiliation City: Not reported
Affiliation State: Not reported
Affiliation Country: Not reported
Affiliation Zip: Not reported
Affiliation Phone: Not reported

Affiliation Type Desc: Legal Owner
Entity Name: IMIA
Entity Title: Not reported
Affiliation Address: 2146 Main St.
Affiliation City: San Diego
Affiliation State: CA
Affiliation Country: United States
Affiliation Zip: 92113
Affiliation Phone: (619) 841-4252

Affiliation Type Desc: CUPA District
Entity Name: San Diego County Env Health
Entity Title: Not reported
Affiliation Address: PO Box 129261
Affiliation City: San Diego
Affiliation State: CA
Affiliation Country: Not reported
Affiliation Zip: 92112-9261
Affiliation Phone: (858) 505-6880

Affiliation Type Desc: Document Preparer
Entity Name: Brian Cozby
Entity Title: Not reported
Affiliation Address: Not reported
Affiliation City: Not reported
Affiliation State: Not reported

Map ID
Direction
Distance
Elevation

MAP FINDINGS

Site

Database(s)

EDR ID Number
EPA ID Number

PACIFIC TREATMENT CORP (Continued)

S100941780

Affiliation Country: Not reported
Affiliation Zip: Not reported
Affiliation Phone: Not reported

Affiliation Type Desc: Facility Mailing Address
Entity Name: Mailing Address
Entity Title: Not reported
Affiliation Address: 2146 Main St.
Affiliation City: San Diego
Affiliation State: CA
Affiliation Country: Not reported
Affiliation Zip: 92113
Affiliation Phone: Not reported

Affiliation Type Desc: Parent Corporation
Entity Name: INTERNATIONAL MARINE & INDUSTRIAL APPLICATORS, LLC
Entity Title: Not reported
Affiliation Address: Not reported
Affiliation City: Not reported
Affiliation State: Not reported
Affiliation Country: Not reported
Affiliation Zip: Not reported
Affiliation Phone: Not reported

Affiliation Type Desc: Property Owner
Entity Name: Davud Duea
Entity Title: Not reported
Affiliation Address: 2190 Main St.
Affiliation City: San Diego
Affiliation State: CA
Affiliation Country: United States
Affiliation Zip: 92113
Affiliation Phone: (619) 525-7286

Affiliation Type Desc: Environmental Contact
Entity Name: Brian Cozby
Entity Title: Not reported
Affiliation Address: 2146 Main St.,
Affiliation City: San Diego
Affiliation State: CA
Affiliation Country: Not reported
Affiliation Zip: 92113
Affiliation Phone: Not reported

Affiliation Type Desc: Operator
Entity Name: IMIA
Entity Title: Not reported
Affiliation Address: Not reported
Affiliation City: Not reported
Affiliation State: Not reported
Affiliation Country: Not reported
Affiliation Zip: Not reported
Affiliation Phone: (619) 841-4252

Map ID
Direction
Distance
Elevation

MAP FINDINGS

Site

Database(s)

EDR ID Number
EPA ID Number

C33 **CLEANING DYNAMICS CORP**
SE **2146 MAIN ST**
< 1/8 **SAN DIEGO, CA 92113**
0.053 mi.
279 ft. **Site 11 of 11 in cluster C**

SEMS-ARCHIVE **1000152621**
RCRA-SQG **CAD980886360**

Relative:
Higher
Actual:
45 ft.

SEMS Archive:
Site ID: 0900048
EPA ID: CAD980886360
Cong District: 44
FIPS Code: 06073
FF: N
NPL: Not on the NPL
Non NPL Status: NFRAP-Site does not qualify for the NPL based on existing information

SEMS Archive Detail:

Region: 09
Site ID: 0900048
EPA ID: CAD980886360
Site Name: CLEANING DYNAMICS CORP
NPL: N
FF: N
OU: 00
Action Code: VS
Action Name: ARCH SITE
SEQ: 1
Start Date: Not reported
Finish Date: 1988-11-10 05:00:00
Qual: Not reported
Current Action Lead: EPA Perf In-Hse

Region: 09
Site ID: 0900048
EPA ID: CAD980886360
Site Name: CLEANING DYNAMICS CORP
NPL: N
FF: N
OU: 00
Action Code: DS
Action Name: DISCVRY
SEQ: 1
Start Date: 1987-12-01 05:00:00
Finish Date: 1987-12-01 05:00:00
Qual: Not reported
Current Action Lead: St Perf

Region: 09
Site ID: 0900048
EPA ID: CAD980886360
Site Name: CLEANING DYNAMICS CORP
NPL: N
FF: N
OU: 00
Action Code: PA
Action Name: PA
SEQ: 1
Start Date: Not reported
Finish Date: 1988-11-10 05:00:00
Qual: N
Current Action Lead: St Perf

Map ID
Direction
Distance
Elevation

MAP FINDINGS

Site

Database(s)

EDR ID Number
EPA ID Number

CLEANING DYNAMICS CORP (Continued)

1000152621

RCRA-SQG:

Date form received by agency:1996-09-01 00:00:00.0
Facility name: CLEANING DYNAMICS CORP
Facility address: 2146 MAIN ST
SAN DIEGO, CA 92113
EPA ID: CAD980886360
Mailing address: PO BOX 13567
SAN DIEGO, CA 92113
Contact: Not reported
Contact address: Not reported
Not reported
Contact country: US
Contact telephone: Not reported
Contact email: Not reported
EPA Region: 09
Land type: Facility is not located on Indian land. Additional information is not known.
Classification: Small Small Quantity Generator
Description: Handler: generates more than 100 and less than 1000 kg of hazardous waste during any calendar month and accumulates less than 6000 kg of hazardous waste at any time; or generates 100 kg or less of hazardous waste during any calendar month, and accumulates more than 1000 kg of hazardous waste at any time

Owner/Operator Summary:

Owner/operator name: NOT REQUIRED
Owner/operator address: NOT REQUIRED
NOT REQUIRED, ME 99999
Owner/operator country: Not reported
Owner/operator telephone: 415-555-1212
Owner/operator email: Not reported
Owner/operator fax: Not reported
Owner/operator extension: Not reported
Legal status: Private
Owner/Operator Type: Owner
Owner/Op start date: Not reported
Owner/Op end date: Not reported

Owner/operator name: NOT REQUIRED
Owner/operator address: NOT REQUIRED
NOT REQUIRED, ME 99999
Owner/operator country: Not reported
Owner/operator telephone: 415-555-1212
Owner/operator email: Not reported
Owner/operator fax: Not reported
Owner/operator extension: Not reported
Legal status: Private
Owner/Operator Type: Operator
Owner/Op start date: Not reported
Owner/Op end date: Not reported

Handler Activities Summary:

U.S. importer of hazardous waste: No
Mixed waste (haz. and radioactive): No
Recycler of hazardous waste: No
Transporter of hazardous waste: No
Treater, storer or disposer of HW: No

Map ID
Direction
Distance
Elevation

MAP FINDINGS

Site

Database(s)

EDR ID Number
EPA ID Number

CLEANING DYNAMICS CORP (Continued)

1000152621

Underground injection activity: No
On-site burner exemption: No
Furnace exemption: No
Used oil fuel burner: No
Used oil processor: No
User oil refiner: No
Used oil fuel marketer to burner: No
Used oil Specification marketer: No
Used oil transfer facility: No
Used oil transporter: No

Historical Generators:

Date form received by agency: 1985-08-06 00:00:00.0
Site name: CLEANING DYNAMICS CORP
Classification: Large Quantity Generator

Facility Has Received Notices of Violations:

Regulation violated: FR - 262.10-12.A
Area of violation: Generators - General
Date violation determined: 1986-06-06 00:00:00.0
Date achieved compliance: 1991-06-06 00:00:00.0
Violation lead agency: State
Enforcement action: Not reported
Enforcement action date: Not reported
Enf. disposition status: Not reported
Enf. disp. status date: Not reported
Enforcement lead agency: Not reported
Proposed penalty amount: Not reported
Final penalty amount: Not reported
Paid penalty amount: Not reported

Evaluation Action Summary:

Evaluation date: 1986-06-06 00:00:00.0
Evaluation: NON-FINANCIAL RECORD REVIEW
Area of violation: Generators - General
Date achieved compliance: 1991-06-06 00:00:00.0
Evaluation lead agency: State Contractor/Grantee

Evaluation date: 1986-06-06 00:00:00.0
Evaluation: COMPLIANCE EVALUATION INSPECTION ON-SITE
Area of violation: Not reported
Date achieved compliance: Not reported
Evaluation lead agency: State Contractor/Grantee

F34
North
< 1/8
0.061 mi.
322 ft.

POINTER J C
833 DEWEY ST
SAN DIEGO, CA
Site 1 of 3 in cluster F

EDR Hist Auto 1008998107
N/A

Relative:
Higher

EDR Hist Auto

Actual:
56 ft.

Year: Name:
1948 POINTER J C

Type:
AUTOMOBILE REPAIRING

MAP FINDINGS

Map ID
 Direction
 Distance
 Elevation

Site

Database(s)

EDR ID Number
 EPA ID Number

G35
NW
 < 1/8
 0.074 mi.
 393 ft.

NEPTUNE OIL COMPANY
1950 NEWTON AVE
SAN DIEGO, CA 92113

CA SWEEPS UST

S106929853
N/A

Site 1 of 5 in cluster G

Relative:
Higher
Actual:
43 ft.

SWEEPS UST:
 Name: NEPTUNE OIL COMPANY
 Address: 1950 NEWTON AVE
 City: SAN DIEGO
 Status: Active
 Comp Number: 16513
 Number: 9
 Board Of Equalization: 44-022956
 Referral Date: Not reported
 Action Date: 06-26-92
 Created Date: 02-29-88
 Owner Tank Id: Not reported
 SWRCB Tank Id: Not reported
 Tank Status: Not reported
 Capacity: Not reported
 Active Date: Not reported
 Tank Use: Not reported
 STG: Not reported
 Content: Not reported
 Number Of Tanks: Not reported

Name: NEPTUNE OIL COMPANY
 Address: 1950 NEWTON AVE
 City: SAN DIEGO
 Status: Not reported
 Comp Number: 16513
 Number: Not reported
 Board Of Equalization: 44-022956
 Referral Date: Not reported
 Action Date: Not reported
 Created Date: Not reported
 Owner Tank Id: Not reported
 SWRCB Tank Id: 37-000-016513-000001
 Tank Status: Not reported
 Capacity: 1000
 Active Date: Not reported
 Tank Use: M.V. FUEL
 STG: PRODUCT
 Content: OTHER
 Number Of Tanks: 1

G36
NW
 < 1/8
 0.075 mi.
 396 ft.

MERCADO DEL BARRIO
CESAR CHAVEZ PARKWAY AND NATIONAL AVENUE
SAN DIEGO, CA 92113

CA CPS-SLIC
CA CERS

S110656443
N/A

Site 2 of 5 in cluster G

Relative:
Lower
Actual:
42 ft.

CPS-SLIC:
 Name: MERCADO DEL BARRIO
 Address: CESAR CHAVEZ PARKWAY AND NATIONAL AVENUE
 City,State,Zip: SAN DIEGO, CA 92113
 Region: STATE
Facility Status: Completed - Case Closed
 Status Date: 01/26/2012

Map ID
Direction
Distance
Elevation

MAP FINDINGS

Site

Database(s)

EDR ID Number
EPA ID Number

MERCADO DEL BARRIO (Continued)

S110656443

Global Id: T10000002609
Lead Agency: SAN DIEGO COUNTY LOP
Lead Agency Case Number: H39637-002
Latitude: 32.6993351965106
Longitude: -117.145264148712
Case Type: Cleanup Program Site
Case Worker: KK
Local Agency: SAN DIEGO COUNTY LOP
RB Case Number: Not reported
File Location: Local Agency
Potential Media Affected: Soil
Potential Contaminants of Concern: Lead, Other Metal, Diesel, Waste Oil / Motor / Hydraulic / Lubricating
Site History: The site property consists of approximately 6.43 acres and encompasses two full blocks bound by National Avenue, Main Street, Cesar Chavez Parkway and the Coronado Bridge Right-of-Way in the City of San Diego. The site was originally acquired by Mercado Alliance LLC and slated for redevelopment with regulatory oversight by the County of San Diego, Department of Environmental Health (DEH), Voluntary Assistance Program (VAP) under case number H39637-001. When remediation and redevelopment plans fell through, the Redevelopment Agency of the City of San Diego took control of the property and subsequently transferred it to Shea Properties for remediation and redevelopment. The proposed site use is slab on grade commercial with residential units above some of the commercial buildings. Remediation activities related to hydrocarbon- and metals-impacted soil were overseen in the VAP under case number H39637-002. This closure addresses both VAP cases, H39637-001 (assessment only) and -002 (assessment and remediation). Due to the size and location of the site, there have been numerous historical land uses, including a wrecking yard, lumber yard, vehicle repair and painting facilities, oil storage and distribution, recycling center, junk yard, etc. Most recently, prior to development, the site was a vacant lot. During the course of remediation activities, three underground storage tanks (USTs), likely associated with historical land uses, were discovered and removed under permit and oversight of the County of San Diego, Department of Environmental Health. The majority of observed soil impacts were related to heavy metals found to be nearly ubiquitous across the site in the upper four feet of soil, likely associated with undocumented fill or other historical land uses. In addition, a number of historical features were identified before and during excavation activities, including in-ground hydraulic lifts, cisterns, debris pits, USTs, etc, which contained undocumented fill (with heavy metals), hydrocarbons, and other volatile organic compounds (VOCs). The majority of these features were generally observed in the upper 12 feet with a few exceptions extending up to 25 feet below grade. Assessment and remediation of these features were conducted concurrently. Concentrations of total petroleum hydrocarbons as gasoline, diesel, and oil in soil were detected up to 53, 690, and 2,700 milligrams per kilogram (mg/kg), respectively. VOCs were largely absent from the site or observed at relatively low concentrations with a few notable exceptions including trichloroethylene (TCE) and 1,2,4-trimethylbenzene at 4.1 and 3.2 mg/kg, respectively. The majority of Title 22 metals were observed above mitigation criteria in one or more locations, including lead, the primary metal constituent of concern, which was observed in soil up to 8,340 mg/kg. Depth to groundwater at the site was observed in a few open boreholes between 32.5 and 39 feet below grade. Groundwater

MERCADO DEL BARRIO (Continued)

S110656443

analytical data is limited to a few groundwater samples collected during assessment activities associated with case H39637-001. Only a few chemicals were detected in groundwater above laboratory reporting limits, most notably tetrachloroethene (PCE) and TCE, detected up to 59 and 600 micrograms per liter, respectively, as well as their associated breakdown products. Cleanup goals for metals-impacted soil located within the construction envelop were based on San Diego Regional Water Quality Control Board Resolution R9-2007-0104, Tier 1 Soil Reuse guidelines utilizing a 90% upper confidence level (UCL). Cleanup goals for hydrocarbon- and VOC-impacted soil were determined to be concentrations below laboratory reporting limits. The majority of soil which exceeded established cleanup goals was stockpiled and reused in the northern portion of the site. Approximately 22,439 cubic yards of impacted soil was consolidated and capped with at least three feet of clean soil. Impacted soil with metal concentrations which exceeded California hazardous waste criteria, detectable levels of VOCs, or total petroleum hydrocarbon impacts in excess of 5,000 mg/kg was excavated, stockpiled, characterized, and disposed offsite at approved facilities. Approximately 604 tons (or approximately 400 cubic yards) of impacted soil were determined not to meet soil reuse requirements and was subsequently disposed offsite at approved facilities. Soil which met the aforementioned reuse criteria was placed beneath commercial buildings and paved parking areas in the northern portion of the site at an elevation ranging from approximately 21 to 31.5 feet above mean sea level. With a maximum placement depth of 21 feet above mean sea level, a minimum of 15 feet was determined to separate impacted soil from observed non-beneficial groundwater elevations at the site. In addition, a minimum of three feet of un-impacted soil separates all structures, above and below grade, from impacted soil, minimizing the potential for incidental exposure. There were a few minor variances from the aforementioned cleanup goals as identified below: 1. Four soil samples were collected beneath the sidewalk on National Avenue at 0.5 fbg with lead ranging from 3.62 to 394 mg/kg. Prior to implementation of remediation activities, the City of San Diego disturbed this material during utility upgrades. The consultant subsequently removed, stockpiled, and collected five samples from the soil stockpile. Analysis of these samples indicated lead ranging from 1.28 to 29.3 mg/kg and this material was subsequently placed in the soil reuse area. 2. The consultant utilized a 90% UCL to evaluate grid confirmation samples as proposed in the Soil Reuse Plan, dated October 8, 2010, and subsequently approved by DEH in a letter dated February 17, 2011. The consultant also utilized this approach in a few situations associated with the aforementioned features and in areas not initially available for remediation, such as soil beneath Newton Avenue and some of the sidewalks adjacent to the site. In each case, a statistical evaluation was conducted in accordance with standard industry practice and associated soil was determined to meet the cleanup goals established for the site. 3. Feature 9, a debris pit (Figure 4 of the Property Closure Report, dated December 6, 2011), contained several Title 22 metals above both mitigation and reuse criteria. As a result, this feature was excavated for offsite disposal to approximately 21 fbg, the maximum depth of the soil reuse area to which it was adjacent, and the maximum possible depth of excavation without undermining the soil reuse area. A sidewall confirmation sample at 19 fbg indicated that arsenic remained at a concentration of 4.84 mg/kg, slightly above the mitigation criteria

Map ID
Direction
Distance
Elevation

MAP FINDINGS

Site

Database(s)

EDR ID Number
EPA ID Number

MERCADO DEL BARRIO (Continued)

S110656443

of 3.5 mg/kg. In addition, lead and zinc were detected in the feature base confirmation sample at 21 fbg at a concentration of 950 mg/kg and 464 mg/kg, respectively, above the mitigation criteria of 15 and 149 mg/kg, respectively. Since further excavation in this area was not feasible due to sidewall stability concerns, and considering that remaining metals-impacted soil was at or near the maximum depth of the soil reuse area, further excavation was not conducted for Feature 9. 4. Feature 10 (Figure 4 of the Property Closure Report, dated December 6, 2011) consisted of approximately 100 cubic yards of relatively minor hydrocarbon-impact soil observed up to a depth of 25 fbg. Low levels of naphthalene (140 micrograms per kilogram [%g/kg] in one sample), ethylbenzene (31 %g/kg in one sample), and seven other VOCs not considered to be carcinogenic were observed in feature material. The consultant reused this feature material at the site due to the relatively minor concentrations of VOCs observed in a limited number of samples. 5. In three instances (Feature 12, Feature 15, and Feature 19 - Figure 4 of the Property Closure Report, dated December 6, 2011), metal-impacted soil slightly above the mitigation criteria was left in place following the complete removal of soil identified to be feature material. In each case, impacted soil associated with confirmation samples consisted of native material, as determined by a California Professional Geologist, that was located between six and 12 fbg. Due to the depth, location, and relatively minor concentrations of impacts, the potential for human or ecological exposure is low. A vapor risk assessment was conducted at the site and included the collection and analysis of soil gas from 22 locations across the site in areas where slab on grade buildings were proposed. Low levels of VOCs were observed in five of the 22 sampling locations as identified above. The resulting vapor risk evaluation indicted a cumulative human health risk less than the threshold of concern of one in a million. Based on this evaluation, the consultant concluded that the potential for human health risk associated with VOCs at the site is low. The consultant concluded that the proposed site use as slab on grade commercial is protective of human health and the environment and that the likelihood of completing a potential exposure pathway, including potential vapor risk, is low. It is the consultants opinion that no further action is necessary at the site. Based on the provided data, the County of San Diego, Department of Environmental Health agrees with this conclusion.

[Click here to access the California GeoTracker records for this facility:](#)

CERS:

Name: MERCADO DEL BARRIO
Address: CESAR CHAVEZ PARKWAY AND NATIONAL AVENUE
City,State,Zip: SAN DIEGO, CA 92113
Site ID: 219381
CERS ID: T1000002609
CERS Description: Cleanup Program Site

Affiliation:

Affiliation Type Desc: Local Agency Caseworker
Entity Name: KEITH KEZER - SAN DIEGO COUNTY LOP
Entity Title: Not reported
Affiliation Address: P.O. Box 129261
Affiliation City: San Diego
Affiliation State: CA

Map ID
Direction
Distance
Elevation

MAP FINDINGS

Site

Database(s)

EDR ID Number
EPA ID Number

MERCADO DEL BARRIO (Continued)

S110656443

Affiliation Country: Not reported
Affiliation Zip: Not reported
Affiliation Phone: Not reported

D37
WNW
< 1/8
0.079 mi.
416 ft.

MERCADO COMMERCIAL CENTER
1920 MAIN ST
SAN DIEGO, CA 92113

CA SAN DIEGO CO. SAM
CA CPS-SLIC
CA San Diego Co. HMMD
CA CERS

S104755426
N/A

Site 7 of 7 in cluster D

Relative:
Lower

SAN DIEGO CO. SAM:

Actual:
38 ft.

Name: MERCADO COMMERCIAL CENTER
Address: 1920 MAIN ST
City,State,Zip: SAN DIEGO, CA 92113
Case Number: H36157-001
Agency: DEH Site Assessment & Mitigation
Funding: Private - VAP
Facility Type: Soils Only
Facility Status: Closed Case
Date: 3/12/2007
Date Began: 3/28/1996

CPS-SLIC:

Name: MERCADO COMMERCIAL CENTER
Address: 1920 MAIN ST
City,State,Zip: SAN DIEGO, CA 92113
Region: STATE
Facility Status: Completed - Case Closed
Status Date: 03/12/2007
Global Id: T0608182788
Lead Agency: SAN DIEGO COUNTY LOP
Lead Agency Case Number: H36157-001
Latitude: 32.699298
Longitude: -117.145532
Case Type: Cleanup Program Site
Case Worker: Not reported
Local Agency: Not reported
RB Case Number: Not reported
File Location: Local Agency
Potential Media Affected: Not reported
Potential Contaminants of Concern: Not reported
Site History: Not reported

Click here to access the California GeoTracker records for this facility:

HMMD SAN DIEGO:

Name: MERCADO COMMERCIAL CENTER
Address: 1920 MAIN ST
City,State,Zip: SAN DIEGO, CA 92113
Permit Number: 136157
Business Type: Not reported
EPA Id Number: Not reported
APN: 538-671-14-00
Last HMMD Inspection: Not reported
Facility Telephone: Not reported
Permit Status: INAC

Map ID
Direction
Distance
Elevation

MAP FINDINGS

Site

Database(s)

EDR ID Number
EPA ID Number

MERCADO COMMERCIAL CENTER (Continued)

S104755426

Permit Expiration: Not reported
Date Last Updated: 11/02/2012
Facility Owner: CITY OF SAN DIEGO REDEVELOP AG
Facility Mailing Address: 1200 3RD AV CC REDEV AGCY 1620
Facility Mailing City: SAN DIEGO
Facility Mailing State: CA
Facility Mailing Zip: 92101-
UST Owner: Not reported
Handle Regulated Hazmat: Not reported
Own Or Operate UST: Not reported
Subject To APSA: Not reported
Generate Haz Waste: Not reported
Treat Haz Waste: Not reported
Generate Medical Waste: Not reported

CERS:

Name: MERCADO COMMERCIAL CENTER
Address: 1920 MAIN ST
City,State,Zip: SAN DIEGO, CA 92113
Site ID: 244490
CERS ID: T0608182788
CERS Description: Cleanup Program Site

F38
North
< 1/8
0.079 mi.
417 ft.

AZTEC GARAGE
1991 NATIONAL AVE
SAN DIEGO, CA
Site 2 of 3 in cluster F

EDR Hist Auto 1008989253
N/A

Relative:
Higher

EDR Hist Auto

Actual:
54 ft.

Year: Name:
1930 VALENTINE W D
1930 AZTEC GARAGE

Type:
GASOLINE AND OIL SERVICE STATIONS
AUTOMOBILE REPAIRING

F39
NNE
< 1/8
0.083 mi.
438 ft.

JERAULD S AUTOMOTIVE & MUFFLER SERVICE
2020 NATIONAL AVE
SAN DIEGO, CA
Site 3 of 3 in cluster F

EDR Hist Auto 1008989644
N/A

Relative:
Higher

EDR Hist Auto

Actual:
59 ft.

Year: Name:
1956 JERAULD S AUTOMOTIVE & MUFFLER
1971 JERAULD S AUTOMOTIVE & MUFFLER

Type:
AUTOMOBILE REPAIRING
AUTOMOBILE REPAIRING

Map ID
Direction
Distance
Elevation

MAP FINDINGS

Site

Database(s)

EDR ID Number
EPA ID Number

H40
WNW
< 1/8
0.091 mi.
478 ft.

NATIONAL PUMP & INJECTOR CORP
1901 MAIN ST
SAN DIEGO, CA 92113

CA HIST UST S113003388
CA HAZNET N/A

Site 1 of 6 in cluster H

Relative:
Lower
Actual:
35 ft.

HIST UST:
Name: AEP CORP
Address: 1901 MAIN STREET
City,State,Zip: SAN DIEGO, CA 92113
File Number: 0002AAEB
URL: <http://geotracker.waterboards.ca.gov/ustpdfs/pdf/0002AAEB.pdf>
Region: Not reported
Facility ID: Not reported
Facility Type: Not reported
Other Type: Not reported
Contact Name: Not reported
Telephone: Not reported
Owner Name: Not reported
Owner Address: Not reported
Owner City,St,Zip: Not reported
Total Tanks: Not reported

Tank Num: Not reported
Container Num: Not reported
Year Installed: Not reported
Tank Capacity: Not reported
Tank Used for: Not reported
Type of Fuel: Not reported
Container Construction Thickness: Not reported
Leak Detection: Not reported

[Click here for Geo Tracker PDF:](#)

HAZNET:
Name: NATIONAL PUMP & INJECTOR CORP
Address: 1901 MAIN ST
City,State,Zip: SAN DIEGO, CA 921130000
Year: 2001
GEPaid: CAD981162266
Contact: NON-DELIVERABLE 4/94 FEE FORM
Telephone: --
Mailing Name: Not reported
Mailing Address: 1901 MAIN ST
Mailing City,St,Zip: SAN DIEGO, CA 921130000
Gen County: San Diego
TSD EPA ID: CAD05806850
TSD County: Not reported
Tons: 0.75
CA Waste Code: 352-Other organic solids
Method: H01-Transfer Station
Facility County: San Diego

Name: NATIONAL PUMP & INJECTOR CORP
Address: 1901 MAIN ST
City,State,Zip: SAN DIEGO, CA 921130000
Year: 2001
GEPaid: CAD981162266
Contact: NON-DELIVERABLE 4/94 FEE FORM

Map ID
Direction
Distance
Elevation

MAP FINDINGS

Site

Database(s)

EDR ID Number
EPA ID Number

NATIONAL PUMP & INJECTOR CORP (Continued)

S113003388

Telephone: --
Mailing Name: Not reported
Mailing Address: 1901 MAIN ST
Mailing City,St,Zip: SAN DIEGO, CA 921130000
Gen County: San Diego
TSD EPA ID: CAD05806850
TSD County: Not reported
Tons: 0.2
CA Waste Code: 331-Off-specification, aged or surplus organics
Method: H01-Transfer Station
Facility County: San Diego

Name: NATIONAL PUMP & INJECTOR CORP
Address: 1901 MAIN ST
City,State,Zip: SAN DIEGO, CA 921130000
Year: 1993
GEPaid: CAD981162266
Contact: NON-DELIVERABLE 4/94 FEE FORM
Telephone: --
Mailing Name: Not reported
Mailing Address: 1901 MAIN ST
Mailing City,St,Zip: SAN DIEGO, CA 921130000
Gen County: San Diego
TSD EPA ID: CAT000613976
TSD County: Orange
Tons: 0.0667
CA Waste Code: 741-Liquids with halogenated organic compounds >= 1,000 Mg./L
Method: H01-Transfer Station
Facility County: San Diego

Name: NATIONAL PUMP & INJECTOR CORP
Address: 1901 MAIN ST
City,State,Zip: SAN DIEGO, CA 921130000
Year: 1992
GEPaid: CAD981162266
Contact: NON-DELIVERABLE 4/94 FEE FORM
Telephone: --
Mailing Name: Not reported
Mailing Address: 1901 MAIN ST
Mailing City,St,Zip: SAN DIEGO, CA 921130000
Gen County: San Diego
TSD EPA ID: CAT000613976
TSD County: Orange
Tons: 0.473
CA Waste Code: 741-Liquids with halogenated organic compounds >= 1,000 Mg./L
Method: H01-Transfer Station
Facility County: San Diego

Name: NATIONAL PUMP & INJECTOR CORP
Address: 1901 MAIN ST
City,State,Zip: SAN DIEGO, CA 921130000
Year: 1989
GEPaid: CAD981162266
Contact: NON-DELIVERABLE 4/94 FEE FORM
Telephone: --
Mailing Name: Not reported
Mailing Address: 1901 MAIN ST

Map ID
 Direction
 Distance
 Elevation

MAP FINDINGS

Site

Database(s)

EDR ID Number
 EPA ID Number

NATIONAL PUMP & INJECTOR CORP (Continued)

S113003388

Mailing City,St,Zip: SAN DIEGO, CA 921130000
 Gen County: San Diego
 TSD EPA ID: CAD095894556
 TSD County: San Diego
 Tons: 0.2085
 CA Waste Code: 123-Unspecified alkaline solution
 Method: D99-Disposal, Other
 Facility County: San Diego

[Click this hyperlink](#) while viewing on your computer to access
 5 additional CA_HAZNET: record(s) in the EDR Site Report.

**H41
 WNW
 < 1/8
 0.091 mi.
 478 ft.**

**FUTURE CESAR CHAVEZ CAMPUS
 1901 MAIN ST
 SAN DIEGO, CA 92113**

**CA CPS-SLIC S121475981
 CA CERS N/A**

Site 2 of 6 in cluster H

**Relative:
 Lower**

CPS-SLIC:

**Actual:
 35 ft.**

Name: FUTURE CESAR CHAVEZ CAMPUS
 Address: 1901 MAIN ST
 City,State,Zip: SAN DIEGO, CA 92113
 Region: STATE
Facility Status: Completed - Case Closed
 Status Date: 02/02/2018
 Global Id: T10000001604
 Lead Agency: SAN DIEGO COUNTY LOP
 Lead Agency Case Number: H11046-002
 Latitude: 32.6983691419456
 Longitude: -117.146337032318
 Case Type: Cleanup Program Site
 Case Worker: JC
 Local Agency: SAN DIEGO COUNTY LOP
 RB Case Number: Not reported
 File Location: Not reported
 Potential Media Affected: Not reported
 Potential Contaminants of Concern: Not reported

Site History: The Site is located on the southern corner of Main Street and Cesar E. Chavez Parkway in the city of San Diego, California. The San Diego Community College District (SDCCD) proposed to redevelop the Site with the future Cesar Chavez continuing education facility, which will consist of an approximately 53,000-square foot classroom facility and an approximately 150-space underground parking structure. A Phase I ESA report was prepared for the Site, dated January 9, 2009. The Site is associated with a Voluntary Assistance Program (VAP) regulatory case (H11046-001) under the jurisdiction of DEH that was issued closure in January 2002. The VAP case was associated with two below grade concrete sumps, located in the southwestern portion of the site, and previously used by a former Site occupant (i.e., National Pump & Injector) to receive wash water from a parts washer or steam cleaning rack. Concentrations of arsenic, total petroleum hydrocarbons as gasoline (TPH-g) and diesel, volatile organic compounds (VOCs), and semi-volatile organic compounds were detected in soil samples collected from beneath the sumps in 2001. The VAP case was issued closure by the DEH because, according to the consultant, the laboratory results indicated the soil underlying the sumps did not contain metallic or organic compounds at concentrations warranting further action for the

Map ID
Direction
Distance
Elevation

MAP FINDINGS

Site

Database(s)

EDR ID Number
EPA ID Number

FUTURE CESAR CHAVEZ CAMPUS (Continued)

S121475981

intended use of the site at that time. VAP Case H11046-002 was opened in August 2009 to provide oversight and regulatory concurrence with the assessment, risk evaluation, proposed soil excavation, waste management, and waste disposal activities for the proposed continuing education facility. On May 4, 2009, three borings were advanced and were converted to groundwater monitoring wells MW-1, MW-2, and MW-3. TPH-g was detected in the groundwater samples collected from MW-1 and MW-3 at concentrations of 5,000 and 5,600 milligrams per liter (a%g/l), respectively. A health risk evaluation was conducted to evaluate potential excess carcinogenic risk (ECR) and systemic toxicity to site receptors based on the proposed future use of the site. The risk calculations were performed using the groundwater analytical data collected on May 13, 2006. The results of the risk analysis indicate that vapors from the maximum detected concentrations of COCs detected in groundwater present a cumulative ECR to an adult of approximately 1 in 4.16 million. Because the ECR is less than the threshold cancer risk of 1 in 1 million (SAM Manual) the risk is considered less than significant. DEH only evaluated risk related to residual VOCs and did not provide oversight of soil management. No soil management report was provided to DEH to document soil removal activities associated with the construction of the parking structure. The SDCCD is responsible for all waste management and waste disposal activities associated with the Site. DEH cannot comment on or confirm whether waste management/disposal activities were handled correctly. If there is a change in land use in the future, regulatory oversight through the VAP may be warranted. Based on the results of the health risk evaluation, DEH is closing VAP Case H11046-002.

[Click here to access the California GeoTracker records for this facility:](#)

CERS:

Name: FUTURE CESAR CHAVEZ CAMPUS
Address: 1901 MAIN ST
City,State,Zip: SAN DIEGO, CA 92113
Site ID: 204824
CERS ID: T0608189862
CERS Description: Cleanup Program Site

Affiliation:

Affiliation Type Desc: Local Agency Caseworker
Entity Name: JAMES CLAY - SAN DIEGO COUNTY LOP
Entity Title: Not reported
Affiliation Address: P.O. Box 129261
Affiliation City: San Diego
Affiliation State: CA
Affiliation Country: Not reported
Affiliation Zip: Not reported
Affiliation Phone: Not reported

Name: FUTURE CESAR CHAVEZ CAMPUS
Address: 1901 MAIN ST
City,State,Zip: SAN DIEGO, CA 92113
Site ID: 204824
CERS ID: T1000001604
CERS Description: Cleanup Program Site

Map ID
Direction
Distance
Elevation

MAP FINDINGS

Site

Database(s)

EDR ID Number
EPA ID Number

FUTURE CESAR CHAVEZ CAMPUS (Continued)

S121475981

Affiliation:

Affiliation Type Desc: Local Agency Caseworker
Entity Name: JAMES CLAY - SAN DIEGO COUNTY LOP
Entity Title: Not reported
Affiliation Address: P.O. Box 129261
Affiliation City: San Diego
Affiliation State: CA
Affiliation Country: Not reported
Affiliation Zip: Not reported
Affiliation Phone: Not reported

H42
WNW
< 1/8
0.091 mi.
478 ft.

S D CITY REDEVELOPMENT AGENCY
1901 MAIN ST
SAN DIEGO, CA 92113
Site 3 of 6 in cluster H

RCRA-SQG 1000840789
FINDS CAD981162266
ECHO

Relative:
Lower

RCRA-SQG:

Actual:
35 ft.

Date form received by agency:2001-11-06 00:00:00.0
Facility name: S D CITY REDEVELOPMENT AGENCY
Facility address: 1901 MAIN ST
SAN DIEGO, CA 92113
EPA ID: CAD981162266
Mailing address: 600 B ST STE 400
SAN DIEGO, CA 92101
Contact: BENJAMIN HUESO
Contact address: 600 B ST STE 400
SAN DIEGO, CA 92101
Contact country: US
Contact telephone: 619-535-5214
Contact email: Not reported
EPA Region: 09
Classification: Small Small Quantity Generator
Description: Handler: generates more than 100 and less than 1000 kg of hazardous waste during any calendar month and accumulates less than 6000 kg of hazardous waste at any time; or generates 100 kg or less of hazardous waste during any calendar month, and accumulates more than 1000 kg of hazardous waste at any time

Owner/Operator Summary:

Owner/operator name: S D CITY ENV SRVCS DEPT
Owner/operator address: 9601 RIDGEHAVEN CRT STE 320
SAN DIEGO, CA 92123
Owner/operator country: Not reported
Owner/operator telephone: 858-492-5005
Owner/operator email: Not reported
Owner/operator fax: Not reported
Owner/operator extension: Not reported
Legal status: Municipal
Owner/Operator Type: Owner
Owner/Op start date: Not reported
Owner/Op end date: Not reported

Owner/operator name: NOT REQUIRED
Owner/operator address: NOT REQUIRED
NOT REQUIRED, ME 99999

Map ID
Direction
Distance
Elevation

MAP FINDINGS

Site

Database(s)

EDR ID Number
EPA ID Number

S D CITY REDEVELOPMENT AGENCY (Continued)

1000840789

Owner/operator country: Not reported
Owner/operator telephone: 415-555-1212
Owner/operator email: Not reported
Owner/operator fax: Not reported
Owner/operator extension: Not reported
Legal status: Private
Owner/Operator Type: Operator
Owner/Op start date: Not reported
Owner/Op end date: Not reported

Handler Activities Summary:

U.S. importer of hazardous waste: No
Mixed waste (haz. and radioactive): No
Recycler of hazardous waste: No
Transporter of hazardous waste: No
Treater, storer or disposer of HW: No
Underground injection activity: No
On-site burner exemption: No
Furnace exemption: No
Used oil fuel burner: No
Used oil processor: No
User oil refiner: No
Used oil fuel marketer to burner: No
Used oil Specification marketer: No
Used oil transfer facility: No
Used oil transporter: No

Hazardous Waste Summary:

. Waste code: D000
. Waste name: Not Defined

. Waste code: D008
. Waste name: LEAD

Violation Status: No violations found

FINDS:

Registry ID: 110002678996

Environmental Interest/Information System

RCRAInfo is a national information system that supports the Resource Conservation and Recovery Act (RCRA) program through the tracking of events and activities related to facilities that generate, transport, and treat, store, or dispose of hazardous waste. RCRAInfo allows RCRA program staff to track the notification, permit, compliance, and corrective action activities required under RCRA.

[Click this hyperlink](#) while viewing on your computer to access additional FINDS: detail in the EDR Site Report.

ECHO:

Envid: 1000840789
Registry ID: 110002678996

Map ID
 Direction
 Distance
 Elevation

MAP FINDINGS

Site

Database(s)

EDR ID Number
 EPA ID Number

S D CITY REDEVELOPMENT AGENCY (Continued)

1000840789

DFR URL: <http://echo.epa.gov/detailed-facility-report?fid=110002678996>

H43
WNW
 < 1/8
 0.091 mi.
 478 ft.

FORMER NATIONAL PUMP AND INJECTOR
1901 MAIN ST
SAN DIEGO, CA 92113

CA SAN DIEGO CO. SAM

S108407049
 N/A

Site 4 of 6 in cluster H

Relative:
Lower
Actual:
 35 ft.

SAN DIEGO CO. SAM:
 Name: FORMER NATIONAL PUMP AND INJECTOR
 Address: 1901 MAIN ST
 City,State,Zip: SAN DIEGO, CA 92113
 Case Number: H11046-001
 Agency: DEH Site Assessment & Mitigation
Funding: Private - VAP
 Facility Type: Soils Only
 Facility Status: Closed Case
 Date: 1/14/2002
 Date Began: 8/17/2001

H44
WNW
 < 1/8
 0.091 mi.
 478 ft.

A.E.P. CORP.
1901 MAIN ST
SAN DIEGO, CA 92113

CA ENVIROSTOR
CA SAN DIEGO CO. SAM
 CA CPS-SLIC
 CA San Diego Co. HMMD
 CA SWEEPS UST
 CA HIST UST
 CA HAZNET
 CA NPDES
 CA CIWQS

U001572967
 N/A

Site 5 of 6 in cluster H

Relative:
Lower
Actual:
 35 ft.

ENVIROSTOR:
 Name: NATIONAL PUMP INJECTOR(FORMER)
 Address: 1901 MAIN STREET
 City,State,Zip: SAN DIEGO, CA 92113
 Facility ID: 37990010
 Status: Refer: 1248 Local Agency
 Status Date: 09/12/2001
 Site Code: Not reported
 Site Type: Evaluation
 Site Type Detailed: Evaluation
 Acres: Not reported
 NPL: NO
 Regulatory Agencies: NONE SPECIFIED
 Lead Agency: NONE SPECIFIED
 Program Manager: Not reported
 Supervisor: Referred - Not Assigned
 Division Branch: Cleanup Cypress
 Assembly: 80
 Senate: 40
 Special Program: Not reported
 Restricted Use: NO
 Site Mgmt Req: NONE SPECIFIED
 Funding: Not Applicable
 Latitude: 32.69841
 Longitude: -117.1463
 APN: NONE SPECIFIED

Map ID
Direction
Distance
Elevation

MAP FINDINGS

Site

Database(s)

EDR ID Number
EPA ID Number

A.E.P. CORP. (Continued)

U001572967

Past Use: NONE SPECIFIED
Potential COC: NONE SPECIFIED
Confirmed COC: NONE SPECIFIED
Potential Description: NONE SPECIFIED
Alias Name: 110002678996
Alias Type: EPA (FRS #)
Alias Name: 37990010
Alias Type: Envirostor ID Number

Completed Info:

Completed Area Name: Not reported
Completed Sub Area Name: Not reported
Completed Document Type: Not reported
Completed Date: Not reported
Comments: Not reported

Future Area Name: Not reported
Future Sub Area Name: Not reported
Future Document Type: Not reported
Future Due Date: Not reported
Schedule Area Name: Not reported
Schedule Sub Area Name: Not reported
Schedule Document Type: Not reported
Schedule Due Date: Not reported
Schedule Revised Date: Not reported

SAN DIEGO CO. SAM:

Name: FORMER NATIONAL PUMP AND INJECTOR
Address: 1901 MAIN ST
City,State,Zip: SAN DIEGO, CA 92113
Case Number: H11046-002
Agency: DEH Site Assessment & Mitigation
Funding: Private - VAP
Facility Type: Soils Only
Facility Status: Preliminary Assessment
Date: 8/6/2009
Date Began: Not reported

CPS-SLIC:

Name: FORMER NATIONAL PUMP AND INJECTOR
Address: 1901 MAIN ST
City,State,Zip: SAN DIEGO, CA 92113
Region: STATE
Facility Status: Completed - Case Closed
Status Date: 01/14/2002
Global Id: T0608189862
Lead Agency: SAN DIEGO COUNTY LOP
Lead Agency Case Number: H11046-001
Latitude: 32.698673
Longitude: -117.146665
Case Type: Cleanup Program Site
Case Worker: Not reported
Local Agency: Not reported
RB Case Number: Not reported
File Location: Local Agency
Potential Media Affected: Soil
Potential Contaminants of Concern: Diesel

Map ID
Direction
Distance
Elevation

MAP FINDINGS

Site

Database(s)

EDR ID Number
EPA ID Number

A.E.P. CORP. (Continued)

U001572967

Site History: Not reported

[Click here to access the California GeoTracker records for this facility:](#)

HMMD SAN DIEGO:

Name: A.E.P. CORP.
Address: 1901 MAIN ST
City,State,Zip: SAN DIEGO, CA 92113
Permit Number: 101089
Business Type: Not reported
EPA Id Number: Not reported
APN: 538-670-36-00
Last HMMD Inspection: Not reported
Facility Telephone: 619-295-3131
Permit Status: INAC
Permit Expiration: Not reported
Date Last Updated: 11/02/2012
Facility Owner: A.E.P. CORPORATION
Facility Mailing Address: 1901 MAI MAIN ST
Facility Mailing City: SAN DIEGO
Facility Mailing State: CA
Facility Mailing Zip: 92113-2129
UST Owner: A.E.P. CORPORATION
Handle Regulated Hazmat: Not reported
Own Or Operate UST: Not reported
Subject To APSA: Not reported
Generate Haz Waste: Not reported
Treat Haz Waste: Not reported
Generate Medical Waste: Not reported

UST:

UST Name: UNDERGROUND TANK 101089 T001
Last Update: 2012-11-02 14:17:38
Permit Number: 101089
Tank Type: UNKNOWN
Additional Id: UG-100
Capacity Gallons: 550
UST Contents: REGULAR UNLEADED
Other Content Info: REGULAR UNLEADED
Reg Status: REMOVED
Remove Close Date: 1986-11-08 00:00:00
Year Installed: 1970-01-01 00:00:00
Pipe Type: Not reported
Delivery System: Not reported
Monitor Code: 24
UST Monitor Method: VISUAL MONITORING: DAILY (MINIMUM) LOG OF INSPECTIONS

SWEEPS UST:

Name: A.E.P. CORP.
Address: 1901 MAIN ST
City: SAN DIEGO
Status: Active
Comp Number: 1089
Number: 9
Board Of Equalization: 44-021596
Referral Date: Not reported

Map ID
Direction
Distance
Elevation

MAP FINDINGS

Site

Database(s)

EDR ID Number
EPA ID Number

A.E.P. CORP. (Continued)

U001572967

Action Date: 06-26-92
Created Date: 02-29-88
Owner Tank Id: Not reported
SWRCB Tank Id: Not reported
Tank Status: Not reported
Capacity: Not reported
Active Date: Not reported
Tank Use: Not reported
STG: Not reported
Content: Not reported
Number Of Tanks: Not reported

Name: A.E.P. CORP.
Address: 1901 MAIN ST
City: SAN DIEGO
Status: Not reported
Comp Number: 1089
Number: Not reported
Board Of Equalization: 44-021596
Referral Date: Not reported
Action Date: Not reported
Created Date: Not reported
Owner Tank Id: Not reported
SWRCB Tank Id: 37-000-001089-000001
Tank Status: Not reported
Capacity: 550
Active Date: Not reported
Tank Use: M.V. FUEL
STG: PRODUCT
Content: REG UNLEADED
Number Of Tanks: 1

HIST UST:

Name: A.E.P. CORP.
Address: 1901 MAIN ST
City,State,Zip: SAN DIEGO, CA 92113
File Number: Not reported
URL: Not reported
Region: STATE
Facility ID: 00000010743
Facility Type: Other
Other Type: METAL ROOFING
Contact Name: J.W. GASKINS
Telephone: 6192953131
Owner Name: A.E.P. CORPORATION
Owner Address: 1901 MAIN STREET
Owner City,St,Zip: SAN DIEGO, CA 92113
Total Tanks: 0001

Tank Num: 001
Container Num: UG-100
Year Installed: 1970
Tank Capacity: 00000550
Tank Used for: PRODUCT
Type of Fuel: UNLEADED
Container Construction Thickness: Not reported
Leak Detection: Visual

Map ID
Direction
Distance
Elevation

MAP FINDINGS

Site

Database(s)

EDR ID Number
EPA ID Number

A.E.P. CORP. (Continued)

U001572967

HAZNET:

Name: SAN DIEGO COMMUNITY COLLEGE DISTRICT
Address: 1901 MAIN ST
City,State,Zip: SAN DIEGO, CA 921132129
Year: 2013
GEPID: CAC002748875
Contact: SCOTT ELLIS
Telephone: 6194818364
Mailing Name: Not reported
Mailing Address: 3375 CAMINO DEL RIO S
Mailing City,St,Zip: SAN DIEGO, CA 921083807
Gen County: San Diego
TSD EPA ID: CAT080013352
TSD County: Los Angeles
Tons: 0.42
CA Waste Code: 134-Aqueous solution with total organic residues less than 10 percent
Method: H039-Other Recovery Of Reclamation For Reuse Including Acid
Regeneration, Organics Recovery Ect
Facility County: San Diego

NPDES:

Name: CESAR CHAVEZ CAMPUS
Address: 1901 MAIN STREET
City,State,Zip: SAN DIEGO, CA 92113
Facility Status: Not reported
NPDES Number: Not reported
Region: Not reported
Agency Number: Not reported
Regulatory Measure ID: Not reported
Place ID: Not reported
Order Number: Not reported
WDID: 9 37C367140
Regulatory Measure Type: Construction
Program Type: Not reported
Adoption Date Of Regulatory Measure: Not reported
Effective Date Of Regulatory Measure: Not reported
Termination Date Of Regulatory Measure: Not reported
Expiration Date Of Regulatory Measure: Not reported
Discharge Address: Not reported
Discharge Name: Not reported
Discharge City: Not reported
Discharge State: Not reported
Discharge Zip: Not reported
Status: Terminated
Status Date: 09/11/2015
Operator Name: San Diego Community College District
Operator Address: 3375 Camino del Rio S
Operator City: San Diego
Operator State: California
Operator Zip: 92108

NPDES as of 03/2018:

NPDES Number: CAS000002
Status: Terminated
Agency Number: 0
Region: 9
Regulatory Measure ID: 404834

Map ID
Direction
Distance
Elevation

MAP FINDINGS

Site

Database(s)

EDR ID Number
EPA ID Number

A.E.P. CORP. (Continued)

U001572967

Order Number: 2009-0009-DWQ
Regulatory Measure Type: Enrollee
Place ID: Not reported
WDID: 9 37C367140
Program Type: Construction
Adoption Date Of Regulatory Measure: Not reported
Effective Date Of Regulatory Measure: 07/18/2013
Expiration Date Of Regulatory Measure: Not reported
Termination Date Of Regulatory Measure: 09/11/2015
Discharge Name: San Diego Community College District
Discharge Address: 3375 Camino del Rio S
Discharge City: San Diego
Discharge State: California
Discharge Zip: 92108
Received Date: Not reported
Processed Date: Not reported
Status: Not reported
Status Date: Not reported
Place Size: Not reported
Place Size Unit: Not reported
Contact: Not reported
Contact Title: Not reported
Contact Phone: Not reported
Contact Phone Ext: Not reported
Contact Email: Not reported
Operator Name: Not reported
Operator Address: Not reported
Operator City: Not reported
Operator State: Not reported
Operator Zip: Not reported
Operator Contact: Not reported
Operator Contact Title: Not reported
Operator Contact Phone: Not reported
Operator Contact Phone Ext: Not reported
Operator Contact Email: Not reported
Operator Type: Not reported
Developer: Not reported
Developer Address: Not reported
Developer City: Not reported
Developer State: Not reported
Developer Zip: Not reported
Developer Contact: Not reported
Developer Contact Title: Not reported
Constype Linear Utility Ind: Not reported
Emergency Phone: Not reported
Emergency Phone Ext: Not reported
Constype Above Ground Ind: Not reported
Constype Below Ground Ind: Not reported
Constype Cable Line Ind: Not reported
Constype Comm Line Ind: Not reported
Constype Commercial Ind: Not reported
Constype Electrical Line Ind: Not reported
Constype Gas Line Ind: Not reported
Constype Industrial Ind: Not reported
Constype Other Description: Not reported
Constype Other Ind: Not reported
Constype Recons Ind: Not reported

Map ID
Direction
Distance
Elevation

MAP FINDINGS

Site

Database(s)

EDR ID Number
EPA ID Number

A.E.P. CORP. (Continued)

U001572967

Constype Residential Ind:	Not reported
Constype Transport Ind:	Not reported
Constype Utility Description:	Not reported
Constype Utility Ind:	Not reported
Constype Water Sewer Ind:	Not reported
Dir Discharge Uswater Ind:	Not reported
Receiving Water Name:	Not reported
Certifier:	Not reported
Certifier Title:	Not reported
Certification Date:	Not reported
Primary Sic:	Not reported
Secondary Sic:	Not reported
Tertiary Sic:	Not reported
NPDES Number:	Not reported
Status:	Not reported
Agency Number:	Not reported
Region:	9
Regulatory Measure ID:	404834
Order Number:	Not reported
Regulatory Measure Type:	Construction
Place ID:	Not reported
WDID:	9 37C367140
Program Type:	Not reported
Adoption Date Of Regulatory Measure:	Not reported
Effective Date Of Regulatory Measure:	Not reported
Expiration Date Of Regulatory Measure:	Not reported
Termination Date Of Regulatory Measure:	09/11/2015
Discharge Name:	Not reported
Discharge Address:	Not reported
Discharge City:	Not reported
Discharge State:	Not reported
Discharge Zip:	Not reported
Received Date:	07/17/2013
Processed Date:	07/18/2013
Status:	Terminated
Status Date:	09/11/2015
Place Size:	2.33
Place Size Unit:	Acres
Contact:	David Backensto
Contact Title:	Facilities Management
Contact Phone:	619-388-6564
Contact Phone Ext:	Not reported
Contact Email:	dbackens@sdccd.edu
Operator Name:	San Diego Community College District
Operator Address:	3375 Camino del Rio S
Operator City:	San Diego
Operator State:	California
Operator Zip:	92108
Operator Contact:	David Backensto
Operator Contact Title:	Not reported
Operator Contact Phone:	619-388-6564
Operator Contact Phone Ext:	Not reported
Operator Contact Email:	dbackens@sdccd.edu
Operator Type:	Special District
Developer:	Rudolph and Sletten
Developer Address:	16550 W Bernardo Drive

Map ID
Direction
Distance
Elevation

MAP FINDINGS

Site

Database(s)

EDR ID Number
EPA ID Number

A.E.P. CORP. (Continued)

U001572967

Developer City: San Diego
Developer State: California
Developer Zip: 92127
Developer Contact: Andy Rogers
Developer Contact Title: Project Manager
Constype Linear Utility Ind: N
Emergency Phone: 619-481-8364
Emergency Phone Ext: Not reported
Constype Above Ground Ind: N
Constype Below Ground Ind: N
Constype Cable Line Ind: N
Constype Comm Line Ind: N
Constype Commercial Ind: N
Constype Electrical Line Ind: N
Constype Gas Line Ind: N
Constype Industrial Ind: N
Constype Other Description: Educational Project
Constype Other Ind: Y
Constype Recons Ind: N
Constype Residential Ind: N
Constype Transport Ind: N
Constype Utility Description: Not reported
Constype Utility Ind: N
Constype Water Sewer Ind: N
Dir Discharge Uswater Ind: N
Receiving Water Name: San Diego Bay
Certifier: David Backensto
Certifier Title: Not reported
Certification Date: 17-JUL-13
Primary Sic: Not reported
Secondary Sic: Not reported
Tertiary Sic: Not reported

CIWQS:

Name: CESAR CHAVEZ CAMPUS
Address: 1901 MAIN STREET
City,State,Zip: SAN DIEGO, CA 92113
Agency: San Diego Community College District
Agency Address: 3375 Camino del Rio S, San Diego, CA 92108
Place/Project Type: Construction - Other: Educational Project
SIC/NAICS: Not reported
Region: 9
Program: CONSTW
Regulatory Measure Status: Terminated
Regulatory Measure Type: Storm water construction
Order Number: 2009-0009-DWQ
WDID: 9 37C367140
NPDES Number: CAS000002
Adoption Date: Not reported
Effective Date: 07/18/2013
Termination Date: 09/11/2015
Expiration/Review Date: Not reported
Design Flow: Not reported
Major/Minor: Not reported
Complexity: Not reported
TTWQ: Not reported

Map ID
Direction
Distance
Elevation

MAP FINDINGS

Site

Database(s)

EDR ID Number
EPA ID Number

A.E.P. CORP. (Continued)

U001572967

Enforcement Actions within 5 years: 0
Violations within 5 years: 0
Latitude: 32.69855
Longitude: -117.146648

E45
SE
< 1/8
0.091 mi.
479 ft.

CLEANING DYNAMICS
2190 MAIN ST
SAN DIEGO, CA 92113
Site 2 of 8 in cluster E

CA ENVIROSTOR
CA LUST
CA HAZNET
CA HIST CORTESE
CA CERS

S100232926
N/A

Relative:
Higher
Actual:
45 ft.

ENVIROSTOR:
Name: CLEANING DYNAMICS/PACIFIC TREATMENT CORP
Address: 2190 MAIN STREET
City,State,Zip: SAN DIEGO, CA 92113
Facility ID: 37420008
Status: Refer: RCRA
Status Date: 08/21/1995
Site Code: 600268
Site Type: Historical
Site Type Detailed: * Historical
Acres: Not reported
NPL: NO
Regulatory Agencies: NONE SPECIFIED
Lead Agency: NONE SPECIFIED
Program Manager: Not reported
Supervisor: Referred - Not Assigned
Division Branch: Cleanup Cypress
Assembly: 80
Senate: 40
Special Program: * CERC2
Restricted Use: NO
Site Mgmt Req: NONE SPECIFIED
Funding: Not reported
Latitude: 32.69619
Longitude: -117.1419
APN: NONE SPECIFIED
Past Use: NONE SPECIFIED
Potential COC: * HALOGENATED ORGANIC COMPOUNDS * HALOGENATED SOLVENTS * HYDROCARBON SOLVENTS * Metals - Sludge * OIL/WATER SEPARATION SLUDGE * CONTAMINATED SOIL * Sludge - Sewage * TANK BOTTOM WASTES * UNSPECIFIED ACID SOLUTION * UNSPECIFIED OIL CONTAINING WASTE * UNSPECIFIED SOLVENT MIXTURES * WASTE OIL & MIXED OIL * AQUEOUS SOLUTION 2<PH<12.5, WITH REACTIVE ANIONS Lead Cadmium and compounds Chromium VI Nickel
Confirmed COC: NONE SPECIFIED
Potential Description: NONE SPECIFIED
Alias Name: CAD095894556
Alias Type: EPA Identification Number
Alias Name: 600268
Alias Type: Project Code (Site Code)
Alias Name: 37420008
Alias Type: Envirostor ID Number

Completed Info:
Completed Area Name: PROJECT WIDE
Completed Sub Area Name: Not reported
Completed Document Type: Site Screening

Map ID
Direction
Distance
Elevation

MAP FINDINGS

Site

Database(s)

EDR ID Number
EPA ID Number

CLEANING DYNAMICS (Continued)

S100232926

Completed Date: 10/27/1994
Comments: Site Closure Plan approved on 09/17/1991, undergoing closure oversight. Facility will submit workplan for arsenic contamination removal and HRA in 94/95. According to AWP, closure to be completed in 94/95 FY. Staff recommends NFA for Site Mitigation Branch.

Completed Area Name: PROJECT WIDE
Completed Sub Area Name: Not reported
Completed Document Type: Site Screening
Completed Date: 09/19/1988
Comments: E&E REVIEW OF DHS PA RECOMMENDS NFA FOR EPA DUE TO NO GROUNDWATER TARGETS. DTSC STATUS NEEDS TO BE DETERMINED.

Completed Area Name: PROJECT WIDE
Completed Sub Area Name: Not reported
Completed Document Type: Site Screening
Completed Date: 05/23/1988
Comments: SITE SCREENING DONE DHS RECOMMENDATION: PENDING STATUS THE FACILITY IS CURRENTLY REGULATED BY STATE DHS AS A HAZ WASTE TSD FACILITY AND SHOULD CONTINUE ROUTINE TSD INSPECT. CONTINUED ENFORCEMENT BY THE SURVEILL - AND ENFORCEMENT UNIT IS RECOMMENDED.

Completed Area Name: PROJECT WIDE
Completed Sub Area Name: Not reported
Completed Document Type: Preliminary Assessment Report
Completed Date: 03/01/1988
Comments: PRELIM ASSESS DONE SI MED RECOMMENDED TO CHECK FOR THE EVIDENCE OF CONTAMINATION

Completed Area Name: PROJECT WIDE
Completed Sub Area Name: Not reported
Completed Document Type: Site Screening
Completed Date: 09/26/1986
Comments: SITE SCREENING DONE RATIONALE FOR PA: OBVIOUS SIGNS OF HAZ WASTE SPILLAGE; EXTENT OF CONTAM REQ.

Completed Area Name: PROJECT WIDE
Completed Sub Area Name: Not reported
Completed Document Type: * Discovery
Completed Date: 04/20/1983
Comments: FACILITY IDENTIFIED VIA S.D. METRO. INDUSTRIAL WASTE DIV.

Future Area Name: Not reported
Future Sub Area Name: Not reported
Future Document Type: Not reported
Future Due Date: Not reported
Schedule Area Name: Not reported
Schedule Sub Area Name: Not reported
Schedule Document Type: Not reported
Schedule Due Date: Not reported
Schedule Revised Date: Not reported

LUST REG 9:

Region: 9
Status: Remedial action (cleanup) Underway
Case Number: 9UT132
Local Case: H01225-001

Map ID
Direction
Distance
Elevation

MAP FINDINGS

Site

Database(s)

EDR ID Number
EPA ID Number

CLEANING DYNAMICS (Continued)

S100232926

Substance: Diesel
Qty Leaked: 55
Abate Method: Not reported
Local Agency: San Diego
How Found: Tank Closure
How Stopped: Close Tank
Source: Tank
Cause: Corrosion
Lead Agency: Local Agency
Case Type: Other ground water affected
Date Found: 05/30/1986
Date Stopped: 05/30/1986
Confirm Date: 05/30/1986
Submit Workplan: Not reported
Prelim Assess: 08/31/1993
Desc Pollution: Not reported
Remed Plan: / /
Remed Action: 1/23/87
Began Monitor: Not reported
Release Date: 05/30/1986
Enforce Date: 9/1/93
Closed Date: Not reported
Enforce Type: SEL
Pilot Program: LOP
Basin Number: 908.22
GW Depth: Not reported
Beneficial Use: No Beneficial groundwater use
NPDES Number: Not reported
Priority: 2B
File Dispn: File discarded, case closed
Interim Remedial Actions: Yes
Cleanup and Abatement order Number: Not reported
Waste Discharge Requirement Number: Not reported

LUST:

Name: PACIFIC TREATMENT
Address: 2190 MAIN ST
City,State,Zip: SAN DIEGO, CA 92113
Lead Agency: SAN DIEGO COUNTY LOP
Case Type: LUST Cleanup Site
Geo Track: http://geotracker.waterboards.ca.gov/profile_report.asp?global_id=T0607300187
Global Id: T0607300187
Latitude: 32.6961548512614
Longitude: -117.141962349415
Status: Completed - Case Closed
Status Date: 10/20/2016
Case Worker: LA
RB Case Number: 9UT132
Local Agency: SAN DIEGO COUNTY LOP
File Location: Local Agency
Local Case Number: H01225-001
Potential Media Affect: Other Groundwater (uses other than drinking water)
Potential Contaminants of Concern: Diesel, Gasoline, Waste Oil / Motor / Hydraulic / Lubricating
Site History: The Site is located in the City of San Diego, California at 2190 Main Street within an established industrial area. Site improvements include an L-shaped Quonset-style wood and metal building. The current commercial tenant, Fire Etc., uses the building for office

Map ID
Direction
Distance
Elevation

MAP FINDINGS

Site

Database(s)

EDR ID Number
EPA ID Number

CLEANING DYNAMICS (Continued)

S100232926

space and fire-safety equipment repairs. The remainder of the site is an asphalt and concrete-paved lot used for storage of fire trucks, rescue vehicles, and equipment. The closest residential structures are located approximately 240 feet northeast, and 400 feet northwest of the site. The site operated as a gasoline service station between 1946 and 1968. Subsequent business operations included United Parcel Service, a dairy association, and an automobile repair trade school. Cleaning Dynamics Inc., a marine industrial tank-cleaning operation occupied the site from 1978 until 1985. In August 1985, Cleaning Dynamics Inc. changed its name to Pacific Treatment Corp., which occupied the site until 1992, and used the facility for hazardous waste storage and treatment under Department of Toxic Substance Control Board (DTSC) permit. American Kelp Company used the site for storage and shipping from 1997 to 2001, before the current occupant, Fire Etc. In May 1986, when Pacific Treatment was the tenant, four underground storage tanks (USTs) that reportedly stored diesel were removed. An unauthorized release case, H01225-001 was opened based on a tar-like product observed in the excavation when the tanks were removed. Soil sampling conducted after the tank removal showed low concentrations of petroleum hydrocarbons and the release case became inactive due to the future investigations required by DTSC to close the onsite waste treatment facility. In 1991, soil and groundwater investigations were conducted at the site for DTSC. Sample concentrations of soil up to 8,000 mg/kg total petroleum hydrocarbons (TPH-diesel), and a grab groundwater sample GW-1 at 30,000 a%g/l TPH-gasoline were observed. In January 1996, DTSC issued conditional closure of the waste management unit. The investigations required for the waste treatment facility closure are not included in this UST release closure summary. Thirty three borings were drilled or advanced, and a total of 15 monitoring wells were installed to delineate petroleum impacts to soil and groundwater. Groundwater monitoring was conducted from June 1996 until June 25, 2015. Free product at thickness of 4.13 feet was first observed on top of the groundwater in July 1998 in monitoring well MW/DMB-1. The free product was profiled and found to be mainly diesel-range hydrocarbons with lower concentrations of gasoline-hydrocarbons. The free product plume was found to be migrating in the groundwater flow direction. A second dissolved contaminant profile was characterized by higher concentrations of degraded gasoline and diesel hydrocarbons which contained chlorinated hydrocarbon carbons along the southeast portion of the site. Later on, it was determined the chlorinated hydrocarbons were from an upgradient offsite source. Impacted soil at the site was primarily investigated from 1996 to 2001. Three areas of impacted soil were found at the site with a concentration greater than 100 mg/kg TPH: 1. Former UST excavation 6,000 cubic yards 2. Former pump islands 516 cubic yards 3. Former waste oil UST 100 cubic yards total recoverable petroleum hydrocarbon (TRPH) impacted soil, with the highest concentration at 16,000 mg/kg In 2003, a health risk evaluation was submitted based on the dissolved benzene concentrations in the groundwater plume. The risk calculations determined there was no increased risk to occupants of the on-site building. Due to the reappearance of measurable free product levels at the site, a soil gas survey was conducted in September 2007, which included 16 soil vapor samples. The analytical data detected concentrations of benzene, toluene, vinyl chloride, Freon-113, Trichloroethene (TCE), Tetrachloroethene (PCE), Methyl tert-butyl ether (MTBE), and Tert-butyl alcohol (TBA). Contaminants of concern

MAP FINDINGS

CLEANING DYNAMICS (Continued)

S100232926

were inputted in the SAM vapor risk model, and the model results were less than the threshold cancer risk of 1 in a million. The consultant submitted Correction Action Plans (CAPs) with requests for closure several times; however the information in the CAPs was incomplete and the data did not support the conclusion that the free product plume was stable. Free product removal methods conducted at the site have included: purging with a bailer, purging with a vacuum truck, absorbent socks, passive and active skimmers, and dual phase vapor extraction. None of these methods were effective. In February 2011, free product was first observed in the most down gradient monitoring well, MW-26. DEH requested a more aggressive free product remediation approach since the plume was migrating off site into Main Street. In 2013, upgradient monitoring well GP-23 showed an increase in PCE concentrations (1,800 a%g/l to 17,000 a%g/l) and TCE concentration (590 a%g/l to 8,660 a%g/l) from 2001 2013. DEH met with the Regional Water Quality Control Board (RWQCB) to discuss the issue and make a formal referral, as the volatile organic compounds (VOCs) are coming from an unknown off-site source. DEH also agreed to have the consultant stop monitoring this well due to the greatly increased costs for groundwater disposal due to the high VOCs concentrations. The next free product removal method initiated was Bioslurping, which combines vacuum assisted product removal with soil vapor extraction to simultaneously remove product and remediate soil vapor. This method removes relatively small amounts of groundwater as the bioslurp tube is installed just above the interface between the free product and groundwater. A full scale bioslurping work plan was approved in January 2014, using the existing monitoring well network. By March 2015, bioslurping had reached diminishing returns after the five successive times it was conducted. In May 2015, DEH requested one more event, and following the event, monitoring wells MW/GP-22 and MW-26, the two most downgradient wells, were monitored once a month for three months to determine if product removal has achieved asymptotic conditions. The consultant had calculated there was 710 gallon of recoverable product remaining at the site in 2011. Approximately 263 gallons of product had been removed by bioslurping. The consultant concluded in their November 2015 letter report that free product thickness is at an asymptotic condition, and has been removed to the extent practicable. DEH concurred with the consultant, and a 60 day public notification period of the proposed closure was concluded on April 29, 2016. Two monitoring well applications, DEH2016-LMWP-002377 and DEH2016-LMWP-002526 have been submitted to DEH for the destruction of the remaining wells.

LUST:

Global Id: T0607300187
Contact Type: Local Agency Caseworker
Contact Name: LAURIE APECECHEA
Organization Name: SAN DIEGO COUNTY LOP
Address: P.O. Box 129261
City: San Diego
Email: laurie.apecechea@sdcounty.ca.gov
Phone Number: Not reported

LUST:

Global Id: T0607300187
Action Type: ENFORCEMENT
Date: 07/09/2009

Map ID
Direction
Distance
Elevation

MAP FINDINGS

Site

Database(s)

EDR ID Number
EPA ID Number

CLEANING DYNAMICS (Continued)

S100232926

Action: Letter - Notice

Global Id: T0607300187
Action Type: ENFORCEMENT
Date: 11/06/2009
Action: Technical Correspondence / Assistance / Other

Global Id: T0607300187
Action Type: ENFORCEMENT
Date: 11/27/2013
Action: Technical Correspondence / Assistance / Other

Global Id: T0607300187
Action Type: ENFORCEMENT
Date: 03/12/2014
Action: Technical Correspondence / Assistance / Other

Global Id: T0607300187
Action Type: RESPONSE
Date: 07/30/2010
Action: Monitoring Report - Semi-Annually

Global Id: T0607300187
Action Type: RESPONSE
Date: 08/14/2009
Action: Monitoring Report - Semi-Annually

Global Id: T0607300187
Action Type: RESPONSE
Date: 09/01/2009
Action: Pilot Study/ Treatability Report

Global Id: T0607300187
Action Type: RESPONSE
Date: 01/30/2010
Action: Monitoring Report - Semi-Annually

Global Id: T0607300187
Action Type: ENFORCEMENT
Date: 01/11/2010
Action: File review

Global Id: T0607300187
Action Type: ENFORCEMENT
Date: 12/14/2011
Action: Clean Up Fund - Case Closure Review Summary Report (RSR)

Global Id: T0607300187
Action Type: ENFORCEMENT
Date: 04/21/2010
Action: Clean Up Fund - Case Closure Review Summary Report (RSR)

Global Id: T0607300187
Action Type: Other
Date: 05/30/1986
Action: Leak Began

Map ID
Direction
Distance
Elevation

MAP FINDINGS

Site

Database(s)

EDR ID Number
EPA ID Number

CLEANING DYNAMICS (Continued)

S100232926

Global Id: T0607300187
Action Type: ENFORCEMENT
Date: 05/19/2010
Action: Technical Correspondence / Assistance / Other

Global Id: T0607300187
Action Type: Other
Date: 05/30/1986
Action: Leak Discovery

Global Id: T0607300187
Action Type: RESPONSE
Date: 08/02/2010
Action: Pilot Study / Treatability Workplan

Global Id: T0607300187
Action Type: RESPONSE
Date: 07/20/2015
Action: Remedial Progress Report

Global Id: T0607300187
Action Type: ENFORCEMENT
Date: 05/27/2015
Action: Technical Correspondence / Assistance / Other

Global Id: T0607300187
Action Type: RESPONSE
Date: 03/06/2016
Action: Fact Sheets - Public Participation

Global Id: T0607300187
Action Type: RESPONSE
Date: 02/19/2016
Action: Fact Sheets - Public Participation

Global Id: T0607300187
Action Type: ENFORCEMENT
Date: 10/22/2010
Action: Technical Correspondence / Assistance / Other

Global Id: T0607300187
Action Type: ENFORCEMENT
Date: 10/10/2011
Action: Technical Correspondence / Assistance / Other

Global Id: T0607300187
Action Type: RESPONSE
Date: 01/18/2012
Action: Monitoring Report - Quarterly

Global Id: T0607300187
Action Type: ENFORCEMENT
Date: 04/21/2016
Action: Technical Correspondence / Assistance / Other

Global Id: T0607300187
Action Type: Other

Map ID
Direction
Distance
Elevation

MAP FINDINGS

Site

Database(s)

EDR ID Number
EPA ID Number

CLEANING DYNAMICS (Continued)

S100232926

Date: 05/30/1986
Action: Leak Stopped

Global Id: T0607300187
Action Type: RESPONSE
Date: 07/14/2011
Action: Pilot Study/ Treatability Report - Regulator Responded

Global Id: T0607300187
Action Type: RESPONSE
Date: 12/05/2011
Action: Interim Remedial Action Plan - Regulator Responded

Global Id: T0607300187
Action Type: RESPONSE
Date: 06/15/2012
Action: Well Installation Report - Regulator Responded

Global Id: T0607300187
Action Type: RESPONSE
Date: 04/09/2013
Action: Pilot Study / Treatability Workplan - Regulator Responded

Global Id: T0607300187
Action Type: RESPONSE
Date: 10/04/2013
Action: Remedial Progress Report - Regulator Responded

Global Id: T0607300187
Action Type: RESPONSE
Date: 12/17/2013
Action: Other Workplan - Regulator Responded

Global Id: T0607300187
Action Type: RESPONSE
Date: 03/26/2015
Action: Remedial Progress Report - Regulator Responded

Global Id: T0607300187
Action Type: RESPONSE
Date: 08/07/2014
Action: Pilot Study/ Treatability Report - Regulator Responded

Global Id: T0607300187
Action Type: RESPONSE
Date: 02/05/2014
Action: Fact Sheets - Public Participation - Regulator Responded

Global Id: T0607300187
Action Type: RESPONSE
Date: 03/28/2016
Action: Correspondence - Regulator Responded

Global Id: T0607300187
Action Type: RESPONSE
Date: 11/08/2015
Action: Remedial Progress Report - Regulator Responded

Map ID
Direction
Distance
Elevation

MAP FINDINGS

Site

Database(s)

EDR ID Number
EPA ID Number

CLEANING DYNAMICS (Continued)

S100232926

Global Id: T0607300187
Action Type: REMEDIATION
Date: 06/30/2009
Action: In Situ Physical/Chemical Treatment (other than SVE)

Global Id: T0607300187
Action Type: REMEDIATION
Date: 02/02/2011
Action: Free Product Removal

Global Id: T0607300187
Action Type: REMEDIATION
Date: 11/19/2004
Action: Free Product Removal

Global Id: T0607300187
Action Type: ENFORCEMENT
Date: 09/01/1993
Action: Notice of Responsibility

Global Id: T0607300187
Action Type: ENFORCEMENT
Date: 02/07/2012
Action: Technical Correspondence / Assistance / Other

Global Id: T0607300187
Action Type: ENFORCEMENT
Date: 08/28/2012
Action: Technical Correspondence / Assistance / Other

Global Id: T0607300187
Action Type: ENFORCEMENT
Date: 08/08/2016
Action: Technical Correspondence / Assistance / Other

Global Id: T0607300187
Action Type: ENFORCEMENT
Date: 10/20/2016
Action: Closure/No Further Action Letter

Global Id: T0607300187
Action Type: ENFORCEMENT
Date: 04/21/2016
Action: Technical Correspondence / Assistance / Other

Global Id: T0607300187
Action Type: RESPONSE
Date: 09/18/2012
Action: Monitoring Report - Semi-Annually

Global Id: T0607300187
Action Type: ENFORCEMENT
Date: 05/08/2013
Action: Technical Correspondence / Assistance / Other

Global Id: T0607300187
Action Type: Other

Map ID
Direction
Distance
Elevation

MAP FINDINGS

Site

Database(s)

EDR ID Number
EPA ID Number

CLEANING DYNAMICS (Continued)

S100232926

Date: 05/30/1986
Action: Leak Reported

Global Id: T0607300187
Action Type: RESPONSE
Date: 04/24/2013
Action: Monitoring Report - Quarterly

Global Id: T0607300187
Action Type: ENFORCEMENT
Date: 11/06/2008
Action: Technical Correspondence / Assistance / Other

Global Id: T0607300187
Action Type: ENFORCEMENT
Date: 08/16/2013
Action: Technical Correspondence / Assistance / Other

Global Id: T0607300187
Action Type: ENFORCEMENT
Date: 09/10/2013
Action: Technical Correspondence / Assistance / Other

Global Id: T0607300187
Action Type: RESPONSE
Date: 10/28/2013
Action: Monitoring Report - Quarterly

Global Id: T0607300187
Action Type: ENFORCEMENT
Date: 03/30/2009
Action: Technical Correspondence / Assistance / Other

Global Id: T0607300187
Action Type: ENFORCEMENT
Date: 02/05/2013
Action: Meeting

Global Id: T0607300187
Action Type: ENFORCEMENT
Date: 11/25/2013
Action: Technical Correspondence / Assistance / Other

LUST:

Global Id: T0607300187
Status: Open - Case Begin Date
Status Date: 05/30/1986

Global Id: T0607300187
Status: Open - Remediation
Status Date: 09/27/1995

Global Id: T0607300187
Status: Open - Verification Monitoring
Status Date: 07/22/2015

Global Id: T0607300187

Map ID
Direction
Distance
Elevation

MAP FINDINGS

Site

Database(s)

EDR ID Number
EPA ID Number

CLEANING DYNAMICS (Continued)

S100232926

Status: Open - Eligible for Closure
Status Date: 10/14/2016

Global Id: T0607300187
Status: Completed - Case Closed
Status Date: 10/20/2016

HAZNET:

Name: BURKHARD INVESTMENT CO. LLC
Address: 2190 MAIN ST
City,State,Zip: SAN DIEGO, CA 921132218
Year: 2013
GEPaid: CAC002738688
Contact: SCOTT LUTZ
Telephone: 9516967217
Mailing Name: Not reported
Mailing Address: 25108 JEFFERSON AVE STE A
Mailing City,St,Zip: MURRIETA, CA 925628993
Gen County: San Diego
TSD EPA ID: CAD028409019
TSD County: Los Angeles
Tons: 0.42
CA Waste Code: 134-Aqueous solution with total organic residues less than 10 percent
Method: H135-Discharge To Sewer/Potw Or Npdes(With Prior Storage--With Or Without Treatment)
Facility County: San Diego

HIST CORTESE:

edr_fname: CLEANING DYNAMICS
edr_fadd1: 2190 MAIN
City,State,Zip: SAN DIEGO, CA 92113
Region: CORTESE
Facility County Code: 37
Reg By: LTNKA
Reg Id: 9UT132

CERS:

Name: PACIFIC TREATMENT
Address: 2190 MAIN ST
City,State,Zip: SAN DIEGO, CA 92113
Site ID: 238234
CERS ID: T0607300187
CERS Description: Leaking Underground Storage Tank Cleanup Site

Affiliation:

Affiliation Type Desc: Local Agency Caseworker
Entity Name: LAURIE APECECHEA - SAN DIEGO COUNTY LOP
Entity Title: Not reported
Affiliation Address: P.O. Box 129261
Affiliation City: San Diego
Affiliation State: CA
Affiliation Country: Not reported
Affiliation Zip: Not reported
Affiliation Phone: Not reported

MAP FINDINGS

Map ID			EDR ID Number
Direction			
Distance			
Elevation	Site	Database(s)	EPA ID Number

E46	ADDY RICHARD V	EDR Hist Auto	1020197762
SE	2190 MAIN ST		N/A
< 1/8	SAN DIEGO, CA 92113		
0.091 mi.			
479 ft.	Site 3 of 8 in cluster E		
Relative:	EDR Hist Auto		
Higher			
Actual:	Year: Name:	Type:	
45 ft.	1969 ADDY RICHARD V	Gasoline Service Stations	

E47	PACIFIC TREATMENT CORP	SEMS-ARCHIVE	1000249933
SE	2190 MAIN ST	CORRACTS	CAD095894556
< 1/8	SAN DIEGO, CA 92113	RCRA-TSDF	
0.091 mi.		RCRA-SQG	
479 ft.	Site 4 of 8 in cluster E	FINDS	
Relative:		ECHO	
Higher	SEMS Archive:		
Actual:	Site ID: 0900179		
45 ft.	EPA ID: CAD095894556		
	Cong District: 44		
	FIPS Code: 06073		
	FF: N		
	NPL: Not on the NPL		
	Non NPL Status: Deferred to RCRA (Subtitle C)		
	SEMS Archive Detail:		
	Region: 09		
	Site ID: 0900179		
	EPA ID: CAD095894556		
	Site Name: PACIFIC TREATMENT CORP		
	NPL: N		
	FF: N		
	OU: 00		
	Action Code: SI		
	Action Name: SI		
	SEQ: 1		
	Start Date: Not reported		
	Finish Date: 1988-08-01 04:00:00		
	Qual: D		
	Current Action Lead: EPA Perf		
	Region: 09		
	Site ID: 0900179		
	EPA ID: CAD095894556		
	Site Name: PACIFIC TREATMENT CORP		
	NPL: N		
	FF: N		
	OU: 00		
	Action Code: VS		
	Action Name: ARCH SITE		
	SEQ: 1		
	Start Date: Not reported		
	Finish Date: 1996-01-23 05:00:00		
	Qual: Not reported		
	Current Action Lead: EPA Perf In-Hse		
	Region: 09		
	Site ID: 0900179		

Map ID
Direction
Distance
Elevation

MAP FINDINGS

Site

Database(s)

EDR ID Number
EPA ID Number

PACIFIC TREATMENT CORP (Continued)

1000249933

EPA ID: CAD095894556
Site Name: PACIFIC TREATMENT CORP
NPL: N
FF: N
OU: 00
Action Code: DS
Action Name: DISCVRY
SEQ: 1
Start Date: 1988-03-01 05:00:00
Finish Date: 1988-03-01 05:00:00
Qual: Not reported
Current Action Lead: EPA Perf

Region: 09
Site ID: 0900179
EPA ID: CAD095894556
Site Name: PACIFIC TREATMENT CORP
NPL: N
FF: N
OU: 00
Action Code: PA
Action Name: PA
SEQ: 1
Start Date: Not reported
Finish Date: 1988-07-01 04:00:00
Qual: D
Current Action Lead: EPA Perf

Region: 09
Site ID: 0900179
EPA ID: CAD095894556
Site Name: PACIFIC TREATMENT CORP
NPL: N
FF: N
OU: 00
Action Code: AA
Action Name: RCRA F A
SEQ: 1
Start Date: Not reported
Finish Date: 1988-08-01 04:00:00
Qual: Not reported
Current Action Lead: Fed Fac

CORRACTS:

EPA ID: CAD095894556
EPA Region: 09
Area Name: ENTIRE FACILITY
Actual Date: Not reported
Action: CA03193
NAICS Code(s): Not reported
Original schedule date: 1993-10-01 00:00:00.0
Schedule end date: Not reported

EPA ID: CAD095894556
EPA Region: 09
Area Name: ENTIRE FACILITY

Map ID
Direction
Distance
Elevation

MAP FINDINGS

Site

Database(s)

EDR ID Number
EPA ID Number

PACIFIC TREATMENT CORP (Continued)

1000249933

Actual Date: 1992-08-17 00:00:00.0
Action: CA075LO - CA Prioritization, Facility or area was assigned a low corrective action priority
NAICS Code(s): Not reported
Original schedule date: Not reported
Schedule end date: Not reported

EPA ID: CAD095894556
EPA Region: 09
Area Name: ENTIRE FACILITY
Actual Date: 1992-08-17 00:00:00.0
Action: CA225NR - Stabilization Measures Evaluation, This facility is, not amenable to stabilization activity at the, present time for reasons other than (1) it appears to be technically, infeasible or inappropriate (NF) or (2) there is a lack of technical, information (IN). Reasons for this conclusion may be the status of, closure at the facility, the degree of risk, timing considerations, the status of corrective action work at the facility, or other, administrative considerations
NAICS Code(s): Not reported
Original schedule date: Not reported
Schedule end date: Not reported

EPA ID: CAD095894556
EPA Region: 09
Area Name: ENTIRE FACILITY
Actual Date: 1990-01-01 00:00:00.0
Action: CA029ST
NAICS Code(s): Not reported
Original schedule date: Not reported
Schedule end date: Not reported

EPA ID: CAD095894556
EPA Region: 09
Area Name: ENTIRE FACILITY
Actual Date: 1988-08-01 00:00:00.0
Action: CA049SI
NAICS Code(s): Not reported
Original schedule date: Not reported
Schedule end date: Not reported

EPA ID: CAD095894556
EPA Region: 09
Area Name: ENTIRE FACILITY
Actual Date: 1988-07-28 00:00:00.0
Action: CA050RF - RFA Completed, Assessment was an RFA
NAICS Code(s): Not reported
Original schedule date: Not reported
Schedule end date: Not reported

EPA ID: CAD095894556
EPA Region: 09
Area Name: ENTIRE FACILITY
Actual Date: 1988-07-01 00:00:00.0
Action: CA029ST
NAICS Code(s): Not reported
Original schedule date: Not reported

Map ID
Direction
Distance
Elevation

MAP FINDINGS

Site

Database(s)

EDR ID Number
EPA ID Number

PACIFIC TREATMENT CORP (Continued)

1000249933

Schedule end date: Not reported

EPA ID: CAD095894556
EPA Region: 09
Area Name: ENTIRE FACILITY
Actual Date: 1988-07-01 00:00:00.0
Action: CA075LO - CA Prioritization, Facility or area was assigned a low corrective action priority

NAICS Code(s): Not reported
Original schedule date: Not reported
Schedule end date: Not reported

EPA ID: CAD095894556
EPA Region: 09
Area Name: ENTIRE FACILITY
Actual Date: 1988-07-01 00:00:00.0
Action: CA049PA
NAICS Code(s): Not reported
Original schedule date: Not reported
Schedule end date: Not reported

RCRA-TSDF:

Date form received by agency:1996-09-01 00:00:00.0
Facility name: PACIFIC TREATMENT CORP
Facility address: 2190 MAIN ST
SAN DIEGO, CA 92113

EPA ID: CAD095894556
Mailing address: PO BOX 13626
SAN DIEGO, CA 92113

Contact: Not reported
Contact address: Not reported
Not reported

Contact country: US
Contact telephone: Not reported
Contact email: Not reported

EPA Region: 09
Land type: Facility is not located on Indian land. Additional information is not known.
Classification: TSDF
Description: Handler is engaged in the treatment, storage or disposal of hazardous waste

Owner/Operator Summary:

Owner/operator name: PACIFIC TREATMENT CORP
Owner/operator address: PO BOX 13626
SAN DIEGO, CA 92113

Owner/operator country: Not reported
Owner/operator telephone: 619-233-0424
Owner/operator email: Not reported
Owner/operator fax: Not reported
Owner/operator extension: Not reported
Legal status: Private
Owner/Operator Type: Operator
Owner/Op start date: Not reported
Owner/Op end date: Not reported

Owner/operator name: PACIFIC TREATMENT CORP

Map ID
Direction
Distance
Elevation

MAP FINDINGS

Site

Database(s)

EDR ID Number
EPA ID Number

PACIFIC TREATMENT CORP (Continued)

1000249933

Owner/operator address: PO BOX 13626
SAN DIEGO, CA 92113
Owner/operator country: Not reported
Owner/operator telephone: 619-233-0424
Owner/operator email: Not reported
Owner/operator fax: Not reported
Owner/operator extension: Not reported
Legal status: Private
Owner/Operator Type: Owner
Owner/Op start date: Not reported
Owner/Op end date: Not reported

Handler Activities Summary:

U.S. importer of hazardous waste: No
Mixed waste (haz. and radioactive): No
Recycler of hazardous waste: No
Transporter of hazardous waste: Yes
Treater, storer or disposer of HW: No
Underground injection activity: No
On-site burner exemption: No
Furnace exemption: No
Used oil fuel burner: No
Used oil processor: No
User oil refiner: No
Used oil fuel marketer to burner: No
Used oil Specification marketer: No
Used oil transfer facility: No
Used oil transporter: No

Historical Generators:

Date form received by agency:1992-03-31 00:00:00.0
Site name: PACIFIC TREATMENT CORP. #1
Classification: Small Quantity Generator

Date form received by agency:1990-07-03 00:00:00.0
Site name: PACIFIC TREATMENT CORP
Classification: Large Quantity Generator

Date form received by agency:1982-02-24 00:00:00.0
Site name: PACIFIC TREATMENT CORP
Classification: Large Quantity Generator

Corrective Action Summary:

Event date: 1988-07-01 00:00:00.0
Event: CA PRIORITIZATION-LOW CA PRIORITY

Event date: 1988-07-01 00:00:00.0
Event: LEAD AGENCY DETERMINATION

Event date: 1988-07-01 00:00:00.0
Event: PA OR CERCLA INSPECTION

Event date: 1988-07-28 00:00:00.0
Event: RFA COMPLETED-ASSESSMENT WAS A RFA

Event date: 1988-08-01 00:00:00.0

Map ID
Direction
Distance
Elevation

MAP FINDINGS

Site

Database(s)

EDR ID Number
EPA ID Number

PACIFIC TREATMENT CORP (Continued)

1000249933

Event: PA OR CERCLA INSPECTION
Event date: 1990-01-01 00:00:00.0
Event: LEAD AGENCY DETERMINATION
Event date: 1992-08-17 00:00:00.0
Event: CA PRIORITIZATION-LOW CA PRIORITY
Event date: 1992-08-17 00:00:00.0
Event: STABILIZATION MEASURES EVALUATION-FACILITY NOT AMENABLE TO STABILIZATION
Event date: Not reported
Event: REEVALUATE IN FY

Facility Has Received Notices of Violations:

Regulation violated: FR - 264.140-150.H
Area of violation: TSD - Financial Requirements
Date violation determined: 1994-11-23 00:00:00.0
Date achieved compliance: 1994-11-23 00:00:00.0
Violation lead agency: State
Enforcement action: WRITTEN INFORMAL
Enforcement action date: 1994-11-23 00:00:00.0
Enf. disposition status: Not reported
Enf. disp. status date: Not reported
Enforcement lead agency: State
Proposed penalty amount: Not reported
Final penalty amount: Not reported
Paid penalty amount: Not reported

Regulation violated: FR - 270
Area of violation: TSD - General
Date violation determined: 1990-10-24 00:00:00.0
Date achieved compliance: 1991-02-07 00:00:00.0
Violation lead agency: State
Enforcement action: WRITTEN INFORMAL
Enforcement action date: 1990-12-06 00:00:00.0
Enf. disposition status: Not reported
Enf. disp. status date: Not reported
Enforcement lead agency: State
Proposed penalty amount: Not reported
Final penalty amount: Not reported
Paid penalty amount: Not reported

Regulation violated: FR - 270
Area of violation: TSD - General
Date violation determined: 1990-10-24 00:00:00.0
Date achieved compliance: 1991-02-07 00:00:00.0
Violation lead agency: State
Enforcement action: FINAL 3008(A) COMPLIANCE ORDER
Enforcement action date: 1990-12-06 00:00:00.0
Enf. disposition status: Not reported
Enf. disp. status date: Not reported
Enforcement lead agency: State
Proposed penalty amount: Not reported
Final penalty amount: 41500
Paid penalty amount: 41500

Map ID
Direction
Distance
Elevation

MAP FINDINGS

Site

Database(s)

EDR ID Number
EPA ID Number

PACIFIC TREATMENT CORP (Continued)

1000249933

Regulation violated: FR - 270
Area of violation: TSD - General
Date violation determined: 1990-04-11 00:00:00.0
Date achieved compliance: 1990-07-23 00:00:00.0
Violation lead agency: State
Enforcement action: WRITTEN INFORMAL
Enforcement action date: 1990-05-23 00:00:00.0
Enf. disposition status: Not reported
Enf. disp. status date: Not reported
Enforcement lead agency: State
Proposed penalty amount: Not reported
Final penalty amount: Not reported
Paid penalty amount: Not reported

Regulation violated: FR - 262.10-12.A
Area of violation: Generators - General
Date violation determined: 1990-03-12 00:00:00.0
Date achieved compliance: 1990-04-11 00:00:00.0
Violation lead agency: State
Enforcement action: Not reported
Enforcement action date: Not reported
Enf. disposition status: Not reported
Enf. disp. status date: Not reported
Enforcement lead agency: Not reported
Proposed penalty amount: Not reported
Final penalty amount: Not reported
Paid penalty amount: Not reported

Regulation violated: FR - 270
Area of violation: TSD - General
Date violation determined: 1989-10-31 00:00:00.0
Date achieved compliance: 1990-07-23 00:00:00.0
Violation lead agency: State
Enforcement action: WRITTEN INFORMAL
Enforcement action date: 1989-11-30 00:00:00.0
Enf. disposition status: Not reported
Enf. disp. status date: Not reported
Enforcement lead agency: State
Proposed penalty amount: Not reported
Final penalty amount: Not reported
Paid penalty amount: Not reported

Regulation violated: FR - 264.140-150.H
Area of violation: TSD - Financial Requirements
Date violation determined: 1989-03-29 00:00:00.0
Date achieved compliance: 1989-03-31 00:00:00.0
Violation lead agency: State
Enforcement action: WRITTEN INFORMAL
Enforcement action date: 1989-03-22 00:00:00.0
Enf. disposition status: Not reported
Enf. disp. status date: Not reported
Enforcement lead agency: State
Proposed penalty amount: Not reported
Final penalty amount: Not reported
Paid penalty amount: Not reported

Regulation violated: FR - 264.140-150.H

Map ID
Direction
Distance
Elevation

MAP FINDINGS

Site

Database(s)

EDR ID Number
EPA ID Number

PACIFIC TREATMENT CORP (Continued)

1000249933

Area of violation: TSD - Financial Requirements
Date violation determined: 1989-03-22 00:00:00.0
Date achieved compliance: 1989-03-31 00:00:00.0
Violation lead agency: State
Enforcement action: WRITTEN INFORMAL
Enforcement action date: 1989-03-22 00:00:00.0
Enf. disposition status: Not reported
Enf. disp. status date: Not reported
Enforcement lead agency: State
Proposed penalty amount: Not reported
Final penalty amount: Not reported
Paid penalty amount: Not reported

Regulation violated: FR - 268.7
Area of violation: LDR - General
Date violation determined: 1989-03-22 00:00:00.0
Date achieved compliance: 1989-03-31 00:00:00.0
Violation lead agency: State
Enforcement action: INITIAL 3008(A) COMPLIANCE
Enforcement action date: 1989-08-01 00:00:00.0
Enf. disposition status: Not reported
Enf. disp. status date: Not reported
Enforcement lead agency: State
Proposed penalty amount: Not reported
Final penalty amount: Not reported
Paid penalty amount: Not reported

Regulation violated: FR - 270
Area of violation: TSD - General
Date violation determined: 1989-03-22 00:00:00.0
Date achieved compliance: 1989-03-31 00:00:00.0
Violation lead agency: State
Enforcement action: INITIAL 3008(A) COMPLIANCE
Enforcement action date: 1989-08-01 00:00:00.0
Enf. disposition status: Not reported
Enf. disp. status date: Not reported
Enforcement lead agency: State
Proposed penalty amount: Not reported
Final penalty amount: Not reported
Paid penalty amount: Not reported

Regulation violated: FR - 270
Area of violation: TSD - General
Date violation determined: 1989-03-22 00:00:00.0
Date achieved compliance: 1989-03-31 00:00:00.0
Violation lead agency: State
Enforcement action: INITIAL 3008(A) COMPLIANCE
Enforcement action date: 1989-08-01 00:00:00.0
Enf. disposition status: Not reported
Enf. disp. status date: Not reported
Enforcement lead agency: EPA
Proposed penalty amount: 55150
Final penalty amount: 55150
Paid penalty amount: 55150

Regulation violated: FR - 268 ALL
Area of violation: LDR - General

Map ID
Direction
Distance
Elevation

MAP FINDINGS

Site

Database(s)

EDR ID Number
EPA ID Number

PACIFIC TREATMENT CORP (Continued)

1000249933

Date violation determined: 1989-03-22 00:00:00.0
Date achieved compliance: 1989-03-31 00:00:00.0
Violation lead agency: State
Enforcement action: WRITTEN INFORMAL
Enforcement action date: 1989-05-08 00:00:00.0
Enf. disposition status: Not reported
Enf. disp. status date: Not reported
Enforcement lead agency: State
Proposed penalty amount: Not reported
Final penalty amount: Not reported
Paid penalty amount: Not reported

Regulation violated: FR - 268.7
Area of violation: LDR - General
Date violation determined: 1989-03-22 00:00:00.0
Date achieved compliance: 1989-03-31 00:00:00.0
Violation lead agency: State
Enforcement action: WRITTEN INFORMAL
Enforcement action date: 1989-05-08 00:00:00.0
Enf. disposition status: Not reported
Enf. disp. status date: Not reported
Enforcement lead agency: State
Proposed penalty amount: Not reported
Final penalty amount: Not reported
Paid penalty amount: Not reported

Regulation violated: FR - 270
Area of violation: TSD - General
Date violation determined: 1989-03-22 00:00:00.0
Date achieved compliance: 1989-03-31 00:00:00.0
Violation lead agency: State
Enforcement action: WRITTEN INFORMAL
Enforcement action date: 1989-05-08 00:00:00.0
Enf. disposition status: Not reported
Enf. disp. status date: Not reported
Enforcement lead agency: State
Proposed penalty amount: Not reported
Final penalty amount: Not reported
Paid penalty amount: Not reported

Regulation violated: FR - 268 ALL
Area of violation: LDR - General
Date violation determined: 1989-03-22 00:00:00.0
Date achieved compliance: 1989-03-31 00:00:00.0
Violation lead agency: State
Enforcement action: INITIAL 3008(A) COMPLIANCE
Enforcement action date: 1989-08-01 00:00:00.0
Enf. disposition status: Not reported
Enf. disp. status date: Not reported
Enforcement lead agency: State
Proposed penalty amount: Not reported
Final penalty amount: Not reported
Paid penalty amount: Not reported

Regulation violated: F - 270
Area of violation: TSD - General
Date violation determined: 1988-04-08 00:00:00.0

Map ID
Direction
Distance
Elevation

MAP FINDINGS

Site

Database(s)

EDR ID Number
EPA ID Number

PACIFIC TREATMENT CORP (Continued)

1000249933

Date achieved compliance: 1988-11-29 00:00:00.0
Violation lead agency: State
Enforcement action: WRITTEN INFORMAL
Enforcement action date: 1988-06-08 00:00:00.0
Enf. disposition status: Not reported
Enf. disp. status date: Not reported
Enforcement lead agency: State
Proposed penalty amount: Not reported
Final penalty amount: Not reported
Paid penalty amount: Not reported

Regulation violated: F - 270
Area of violation: TSD - General
Date violation determined: 1987-08-06 00:00:00.0
Date achieved compliance: 1987-10-11 00:00:00.0
Violation lead agency: State
Enforcement action: WRITTEN INFORMAL
Enforcement action date: 1987-09-02 00:00:00.0
Enf. disposition status: Not reported
Enf. disp. status date: Not reported
Enforcement lead agency: State
Proposed penalty amount: Not reported
Final penalty amount: Not reported
Paid penalty amount: Not reported

Regulation violated: F - 270
Area of violation: TSD - General
Date violation determined: 1987-01-14 00:00:00.0
Date achieved compliance: 1987-03-19 00:00:00.0
Violation lead agency: State
Enforcement action: WRITTEN INFORMAL
Enforcement action date: 1987-01-14 00:00:00.0
Enf. disposition status: Not reported
Enf. disp. status date: Not reported
Enforcement lead agency: State
Proposed penalty amount: Not reported
Final penalty amount: Not reported
Paid penalty amount: Not reported

Regulation violated: FR - 270
Area of violation: TSD - General
Date violation determined: 1987-01-14 00:00:00.0
Date achieved compliance: 1987-08-06 00:00:00.0
Violation lead agency: State
Enforcement action: Not reported
Enforcement action date: Not reported
Enf. disposition status: Not reported
Enf. disp. status date: Not reported
Enforcement lead agency: Not reported
Proposed penalty amount: Not reported
Final penalty amount: Not reported
Paid penalty amount: Not reported

Evaluation Action Summary:

Evaluation date: 1994-10-12 00:00:00.0
Evaluation: COMPLIANCE EVALUATION INSPECTION ON-SITE
Area of violation: TSD - Financial Requirements

Map ID
Direction
Distance
Elevation

MAP FINDINGS

Site

Database(s)

EDR ID Number
EPA ID Number

PACIFIC TREATMENT CORP (Continued)

1000249933

Date achieved compliance: 1994-11-23 00:00:00.0
Evaluation lead agency: State

Evaluation date: 1992-11-25 00:00:00.0
Evaluation: COMPLIANCE EVALUATION INSPECTION ON-SITE
Area of violation: Not reported
Date achieved compliance: Not reported
Evaluation lead agency: State

Evaluation date: 1990-10-24 00:00:00.0
Evaluation: COMPLIANCE EVALUATION INSPECTION ON-SITE
Area of violation: TSD - General
Date achieved compliance: 1991-02-07 00:00:00.0
Evaluation lead agency: State

Evaluation date: 1990-10-02 00:00:00.0
Evaluation: FINANCIAL RECORD REVIEW
Area of violation: Not reported
Date achieved compliance: Not reported
Evaluation lead agency: State

Evaluation date: 1990-04-11 00:00:00.0
Evaluation: COMPLIANCE EVALUATION INSPECTION ON-SITE
Area of violation: TSD - General
Date achieved compliance: 1990-07-23 00:00:00.0
Evaluation lead agency: State

Evaluation date: 1990-03-13 00:00:00.0
Evaluation: FINANCIAL RECORD REVIEW
Area of violation: Not reported
Date achieved compliance: Not reported
Evaluation lead agency: State

Evaluation date: 1990-03-12 00:00:00.0
Evaluation: COMPLIANCE EVALUATION INSPECTION ON-SITE
Area of violation: Generators - General
Date achieved compliance: 1990-04-11 00:00:00.0
Evaluation lead agency: State Contractor/Grantee

Evaluation date: 1989-10-31 00:00:00.0
Evaluation: COMPLIANCE EVALUATION INSPECTION ON-SITE
Area of violation: TSD - General
Date achieved compliance: 1990-07-23 00:00:00.0
Evaluation lead agency: State

Evaluation date: 1989-06-18 00:00:00.0
Evaluation: FINANCIAL RECORD REVIEW
Area of violation: Not reported
Date achieved compliance: Not reported
Evaluation lead agency: State

Evaluation date: 1989-03-29 00:00:00.0
Evaluation: FINANCIAL RECORD REVIEW
Area of violation: Not reported
Date achieved compliance: Not reported
Evaluation lead agency: State

Map ID
Direction
Distance
Elevation

MAP FINDINGS

Site

Database(s)

EDR ID Number
EPA ID Number

PACIFIC TREATMENT CORP (Continued)

1000249933

Evaluation date: 1989-03-22 00:00:00.0
Evaluation: FINANCIAL RECORD REVIEW
Area of violation: TSD - General
Date achieved compliance: 1989-03-31 00:00:00.0
Evaluation lead agency: State

Evaluation date: 1989-03-22 00:00:00.0
Evaluation: FINANCIAL RECORD REVIEW
Area of violation: TSD - Financial Requirements
Date achieved compliance: 1989-03-31 00:00:00.0
Evaluation lead agency: State

Evaluation date: 1989-03-22 00:00:00.0
Evaluation: COMPLIANCE EVALUATION INSPECTION ON-SITE
Area of violation: Not reported
Date achieved compliance: Not reported
Evaluation lead agency: State

Evaluation date: 1989-03-22 00:00:00.0
Evaluation: FINANCIAL RECORD REVIEW
Area of violation: LDR - General
Date achieved compliance: 1989-03-31 00:00:00.0
Evaluation lead agency: State

Evaluation date: 1988-12-20 00:00:00.0
Evaluation: COMPLIANCE EVALUATION INSPECTION ON-SITE
Area of violation: Not reported
Date achieved compliance: Not reported
Evaluation lead agency: State Contractor/Grantee

Evaluation date: 1988-04-13 00:00:00.0
Evaluation: FINANCIAL RECORD REVIEW
Area of violation: Not reported
Date achieved compliance: Not reported
Evaluation lead agency: State

Evaluation date: 1988-04-08 00:00:00.0
Evaluation: COMPLIANCE EVALUATION INSPECTION ON-SITE
Area of violation: Not reported
Date achieved compliance: Not reported
Evaluation lead agency: State

Evaluation date: 1988-04-08 00:00:00.0
Evaluation: COMPLIANCE EVALUATION INSPECTION ON-SITE
Area of violation: TSD - General
Date achieved compliance: 1988-11-29 00:00:00.0
Evaluation lead agency: State

Evaluation date: 1987-09-21 00:00:00.0
Evaluation: COMPLIANCE EVALUATION INSPECTION ON-SITE
Area of violation: Not reported
Date achieved compliance: Not reported
Evaluation lead agency: EPA

Evaluation date: 1987-08-06 00:00:00.0
Evaluation: COMPLIANCE EVALUATION INSPECTION ON-SITE
Area of violation: Not reported

Map ID
Direction
Distance
Elevation

MAP FINDINGS

Site

Database(s)

EDR ID Number
EPA ID Number

PACIFIC TREATMENT CORP (Continued)

1000249933

Date achieved compliance: Not reported
Evaluation lead agency: State

Evaluation date: 1987-08-06 00:00:00.0
Evaluation: NON-FINANCIAL RECORD REVIEW
Area of violation: TSD - General
Date achieved compliance: 1987-10-11 00:00:00.0
Evaluation lead agency: State

Evaluation date: 1987-01-14 00:00:00.0
Evaluation: COMPLIANCE EVALUATION INSPECTION ON-SITE
Area of violation: TSD - General
Date achieved compliance: 1987-03-19 00:00:00.0
Evaluation lead agency: State

Evaluation date: 1987-01-14 00:00:00.0
Evaluation: NON-FINANCIAL RECORD REVIEW
Area of violation: TSD - General
Date achieved compliance: 1987-08-06 00:00:00.0
Evaluation lead agency: State Contractor/Grantee

RCRA-SQG:

Date form received by agency: 1996-09-01 00:00:00.0
Facility name: PACIFIC TREATMENT CORP
Facility address: 2190 MAIN ST
SAN DIEGO, CA 92113
EPA ID: CAD095894556
Mailing address: PO BOX 13626
SAN DIEGO, CA 92113
Contact: Not reported
Contact address: Not reported
Not reported
Contact country: US
Contact telephone: Not reported
Contact email: Not reported
EPA Region: 09
Land type: Facility is not located on Indian land. Additional information is not known.
Classification: TSDF
Description: Handler is engaged in the treatment, storage or disposal of hazardous waste

Owner/Operator Summary:

Owner/operator name: PACIFIC TREATMENT CORP
Owner/operator address: PO BOX 13626
SAN DIEGO, CA 92113
Owner/operator country: Not reported
Owner/operator telephone: 619-233-0424
Owner/operator email: Not reported
Owner/operator fax: Not reported
Owner/operator extension: Not reported
Legal status: Private
Owner/Operator Type: Operator
Owner/Op start date: Not reported
Owner/Op end date: Not reported

Owner/operator name: PACIFIC TREATMENT CORP
Owner/operator address: PO BOX 13626

Map ID
Direction
Distance
Elevation

MAP FINDINGS

Site

Database(s)

EDR ID Number
EPA ID Number

PACIFIC TREATMENT CORP (Continued)

1000249933

SAN DIEGO, CA 92113

Owner/operator country: Not reported
Owner/operator telephone: 619-233-0424
Owner/operator email: Not reported
Owner/operator fax: Not reported
Owner/operator extension: Not reported
Legal status: Private
Owner/Operator Type: Owner
Owner/Op start date: Not reported
Owner/Op end date: Not reported

Handler Activities Summary:

U.S. importer of hazardous waste: No
Mixed waste (haz. and radioactive): No
Recycler of hazardous waste: No
Transporter of hazardous waste: Yes
Treater, storer or disposer of HW: No
Underground injection activity: No
On-site burner exemption: No
Furnace exemption: No
Used oil fuel burner: No
Used oil processor: No
User oil refiner: No
Used oil fuel marketer to burner: No
Used oil Specification marketer: No
Used oil transfer facility: No
Used oil transporter: No

Historical Generators:

Date form received by agency:1992-03-31 00:00:00.0
Site name: PACIFIC TREATMENT CORP. #1
Classification: Small Quantity Generator

Date form received by agency:1990-07-03 00:00:00.0
Site name: PACIFIC TREATMENT CORP
Classification: Large Quantity Generator

Date form received by agency:1982-02-24 00:00:00.0
Site name: PACIFIC TREATMENT CORP
Classification: Large Quantity Generator

Corrective Action Summary:

Event date: 1988-07-01 00:00:00.0
Event: CA PRIORITIZATION-LOW CA PRIORITY

Event date: 1988-07-01 00:00:00.0
Event: LEAD AGENCY DETERMINATION

Event date: 1988-07-01 00:00:00.0
Event: PA OR CERCLA INSPECTION

Event date: 1988-07-28 00:00:00.0
Event: RFA COMPLETED-ASSESSMENT WAS A RFA

Event date: 1988-08-01 00:00:00.0
Event: PA OR CERCLA INSPECTION

Map ID
Direction
Distance
Elevation

MAP FINDINGS

Site

Database(s)

EDR ID Number
EPA ID Number

PACIFIC TREATMENT CORP (Continued)

1000249933

Event date: 1990-01-01 00:00:00.0
Event: LEAD AGENCY DETERMINATION

Event date: 1992-08-17 00:00:00.0
Event: CA PRIORITIZATION-LOW CA PRIORITY

Event date: 1992-08-17 00:00:00.0
Event: STABILIZATION MEASURES EVALUATION-FACILITY NOT AMENABLE TO STABILIZATION

Event date: Not reported
Event: REEVALUATE IN FY

Facility Has Received Notices of Violations:

Regulation violated: FR - 264.140-150.H
Area of violation: TSD - Financial Requirements
Date violation determined: 1994-11-23 00:00:00.0
Date achieved compliance: 1994-11-23 00:00:00.0
Violation lead agency: State
Enforcement action: WRITTEN INFORMAL
Enforcement action date: 1994-11-23 00:00:00.0
Enf. disposition status: Not reported
Enf. disp. status date: Not reported
Enforcement lead agency: State
Proposed penalty amount: Not reported
Final penalty amount: Not reported
Paid penalty amount: Not reported

Regulation violated: FR - 270
Area of violation: TSD - General
Date violation determined: 1990-10-24 00:00:00.0
Date achieved compliance: 1991-02-07 00:00:00.0
Violation lead agency: State
Enforcement action: WRITTEN INFORMAL
Enforcement action date: 1990-12-06 00:00:00.0
Enf. disposition status: Not reported
Enf. disp. status date: Not reported
Enforcement lead agency: State
Proposed penalty amount: Not reported
Final penalty amount: Not reported
Paid penalty amount: Not reported

Regulation violated: FR - 270
Area of violation: TSD - General
Date violation determined: 1990-10-24 00:00:00.0
Date achieved compliance: 1991-02-07 00:00:00.0
Violation lead agency: State
Enforcement action: FINAL 3008(A) COMPLIANCE ORDER
Enforcement action date: 1990-12-06 00:00:00.0
Enf. disposition status: Not reported
Enf. disp. status date: Not reported
Enforcement lead agency: State
Proposed penalty amount: Not reported
Final penalty amount: 41500
Paid penalty amount: 41500

Regulation violated: FR - 270

Map ID
Direction
Distance
Elevation

MAP FINDINGS

Site

Database(s)

EDR ID Number
EPA ID Number

PACIFIC TREATMENT CORP (Continued)

1000249933

Area of violation: TSD - General
Date violation determined: 1990-04-11 00:00:00.0
Date achieved compliance: 1990-07-23 00:00:00.0
Violation lead agency: State
Enforcement action: WRITTEN INFORMAL
Enforcement action date: 1990-05-23 00:00:00.0
Enf. disposition status: Not reported
Enf. disp. status date: Not reported
Enforcement lead agency: State
Proposed penalty amount: Not reported
Final penalty amount: Not reported
Paid penalty amount: Not reported

Regulation violated: FR - 262.10-12.A
Area of violation: Generators - General
Date violation determined: 1990-03-12 00:00:00.0
Date achieved compliance: 1990-04-11 00:00:00.0
Violation lead agency: State
Enforcement action: Not reported
Enforcement action date: Not reported
Enf. disposition status: Not reported
Enf. disp. status date: Not reported
Enforcement lead agency: Not reported
Proposed penalty amount: Not reported
Final penalty amount: Not reported
Paid penalty amount: Not reported

Regulation violated: FR - 270
Area of violation: TSD - General
Date violation determined: 1989-10-31 00:00:00.0
Date achieved compliance: 1990-07-23 00:00:00.0
Violation lead agency: State
Enforcement action: WRITTEN INFORMAL
Enforcement action date: 1989-11-30 00:00:00.0
Enf. disposition status: Not reported
Enf. disp. status date: Not reported
Enforcement lead agency: State
Proposed penalty amount: Not reported
Final penalty amount: Not reported
Paid penalty amount: Not reported

Regulation violated: FR - 264.140-150.H
Area of violation: TSD - Financial Requirements
Date violation determined: 1989-03-29 00:00:00.0
Date achieved compliance: 1989-03-31 00:00:00.0
Violation lead agency: State
Enforcement action: WRITTEN INFORMAL
Enforcement action date: 1989-03-22 00:00:00.0
Enf. disposition status: Not reported
Enf. disp. status date: Not reported
Enforcement lead agency: State
Proposed penalty amount: Not reported
Final penalty amount: Not reported
Paid penalty amount: Not reported

Regulation violated: FR - 264.140-150.H
Area of violation: TSD - Financial Requirements

Map ID
Direction
Distance
Elevation

MAP FINDINGS

Site

Database(s)

EDR ID Number
EPA ID Number

PACIFIC TREATMENT CORP (Continued)

1000249933

Date violation determined: 1989-03-22 00:00:00.0
Date achieved compliance: 1989-03-31 00:00:00.0
Violation lead agency: State
Enforcement action: WRITTEN INFORMAL
Enforcement action date: 1989-03-22 00:00:00.0
Enf. disposition status: Not reported
Enf. disp. status date: Not reported
Enforcement lead agency: State
Proposed penalty amount: Not reported
Final penalty amount: Not reported
Paid penalty amount: Not reported

Regulation violated: FR - 268.7
Area of violation: LDR - General
Date violation determined: 1989-03-22 00:00:00.0
Date achieved compliance: 1989-03-31 00:00:00.0
Violation lead agency: State
Enforcement action: INITIAL 3008(A) COMPLIANCE
Enforcement action date: 1989-08-01 00:00:00.0
Enf. disposition status: Not reported
Enf. disp. status date: Not reported
Enforcement lead agency: State
Proposed penalty amount: Not reported
Final penalty amount: Not reported
Paid penalty amount: Not reported

Regulation violated: FR - 270
Area of violation: TSD - General
Date violation determined: 1989-03-22 00:00:00.0
Date achieved compliance: 1989-03-31 00:00:00.0
Violation lead agency: State
Enforcement action: INITIAL 3008(A) COMPLIANCE
Enforcement action date: 1989-08-01 00:00:00.0
Enf. disposition status: Not reported
Enf. disp. status date: Not reported
Enforcement lead agency: State
Proposed penalty amount: Not reported
Final penalty amount: Not reported
Paid penalty amount: Not reported

Regulation violated: FR - 270
Area of violation: TSD - General
Date violation determined: 1989-03-22 00:00:00.0
Date achieved compliance: 1989-03-31 00:00:00.0
Violation lead agency: State
Enforcement action: INITIAL 3008(A) COMPLIANCE
Enforcement action date: 1989-08-01 00:00:00.0
Enf. disposition status: Not reported
Enf. disp. status date: Not reported
Enforcement lead agency: EPA
Proposed penalty amount: 55150
Final penalty amount: 55150
Paid penalty amount: 55150

Regulation violated: FR - 268 ALL
Area of violation: LDR - General
Date violation determined: 1989-03-22 00:00:00.0

Map ID
Direction
Distance
Elevation

MAP FINDINGS

Site

Database(s)

EDR ID Number
EPA ID Number

PACIFIC TREATMENT CORP (Continued)

1000249933

Date achieved compliance: 1989-03-31 00:00:00.0
Violation lead agency: State
Enforcement action: WRITTEN INFORMAL
Enforcement action date: 1989-05-08 00:00:00.0
Enf. disposition status: Not reported
Enf. disp. status date: Not reported
Enforcement lead agency: State
Proposed penalty amount: Not reported
Final penalty amount: Not reported
Paid penalty amount: Not reported

Regulation violated: FR - 268.7
Area of violation: LDR - General
Date violation determined: 1989-03-22 00:00:00.0
Date achieved compliance: 1989-03-31 00:00:00.0
Violation lead agency: State
Enforcement action: WRITTEN INFORMAL
Enforcement action date: 1989-05-08 00:00:00.0
Enf. disposition status: Not reported
Enf. disp. status date: Not reported
Enforcement lead agency: State
Proposed penalty amount: Not reported
Final penalty amount: Not reported
Paid penalty amount: Not reported

Regulation violated: FR - 270
Area of violation: TSD - General
Date violation determined: 1989-03-22 00:00:00.0
Date achieved compliance: 1989-03-31 00:00:00.0
Violation lead agency: State
Enforcement action: WRITTEN INFORMAL
Enforcement action date: 1989-05-08 00:00:00.0
Enf. disposition status: Not reported
Enf. disp. status date: Not reported
Enforcement lead agency: State
Proposed penalty amount: Not reported
Final penalty amount: Not reported
Paid penalty amount: Not reported

Regulation violated: FR - 268 ALL
Area of violation: LDR - General
Date violation determined: 1989-03-22 00:00:00.0
Date achieved compliance: 1989-03-31 00:00:00.0
Violation lead agency: State
Enforcement action: INITIAL 3008(A) COMPLIANCE
Enforcement action date: 1989-08-01 00:00:00.0
Enf. disposition status: Not reported
Enf. disp. status date: Not reported
Enforcement lead agency: State
Proposed penalty amount: Not reported
Final penalty amount: Not reported
Paid penalty amount: Not reported

Regulation violated: F - 270
Area of violation: TSD - General
Date violation determined: 1988-04-08 00:00:00.0
Date achieved compliance: 1988-11-29 00:00:00.0

Map ID
Direction
Distance
Elevation

MAP FINDINGS

Site

Database(s)

EDR ID Number
EPA ID Number

PACIFIC TREATMENT CORP (Continued)

1000249933

Violation lead agency: State
Enforcement action: WRITTEN INFORMAL
Enforcement action date: 1988-06-08 00:00:00.0
Enf. disposition status: Not reported
Enf. disp. status date: Not reported
Enforcement lead agency: State
Proposed penalty amount: Not reported
Final penalty amount: Not reported
Paid penalty amount: Not reported

Regulation violated: F - 270
Area of violation: TSD - General
Date violation determined: 1987-08-06 00:00:00.0
Date achieved compliance: 1987-10-11 00:00:00.0
Violation lead agency: State
Enforcement action: WRITTEN INFORMAL
Enforcement action date: 1987-09-02 00:00:00.0
Enf. disposition status: Not reported
Enf. disp. status date: Not reported
Enforcement lead agency: State
Proposed penalty amount: Not reported
Final penalty amount: Not reported
Paid penalty amount: Not reported

Regulation violated: F - 270
Area of violation: TSD - General
Date violation determined: 1987-01-14 00:00:00.0
Date achieved compliance: 1987-03-19 00:00:00.0
Violation lead agency: State
Enforcement action: WRITTEN INFORMAL
Enforcement action date: 1987-01-14 00:00:00.0
Enf. disposition status: Not reported
Enf. disp. status date: Not reported
Enforcement lead agency: State
Proposed penalty amount: Not reported
Final penalty amount: Not reported
Paid penalty amount: Not reported

Regulation violated: FR - 270
Area of violation: TSD - General
Date violation determined: 1987-01-14 00:00:00.0
Date achieved compliance: 1987-08-06 00:00:00.0
Violation lead agency: State
Enforcement action: Not reported
Enforcement action date: Not reported
Enf. disposition status: Not reported
Enf. disp. status date: Not reported
Enforcement lead agency: Not reported
Proposed penalty amount: Not reported
Final penalty amount: Not reported
Paid penalty amount: Not reported

Evaluation Action Summary:
Evaluation date: 1994-10-12 00:00:00.0
Evaluation: COMPLIANCE EVALUATION INSPECTION ON-SITE
Area of violation: TSD - Financial Requirements
Date achieved compliance: 1994-11-23 00:00:00.0

Map ID
Direction
Distance
Elevation

MAP FINDINGS

Site

Database(s)

EDR ID Number
EPA ID Number

PACIFIC TREATMENT CORP (Continued)

1000249933

Evaluation lead agency: State

Evaluation date: 1992-11-25 00:00:00.0
Evaluation: COMPLIANCE EVALUATION INSPECTION ON-SITE
Area of violation: Not reported
Date achieved compliance: Not reported
Evaluation lead agency: State

Evaluation date: 1990-10-24 00:00:00.0
Evaluation: COMPLIANCE EVALUATION INSPECTION ON-SITE
Area of violation: TSD - General
Date achieved compliance: 1991-02-07 00:00:00.0
Evaluation lead agency: State

Evaluation date: 1990-10-02 00:00:00.0
Evaluation: FINANCIAL RECORD REVIEW
Area of violation: Not reported
Date achieved compliance: Not reported
Evaluation lead agency: State

Evaluation date: 1990-04-11 00:00:00.0
Evaluation: COMPLIANCE EVALUATION INSPECTION ON-SITE
Area of violation: TSD - General
Date achieved compliance: 1990-07-23 00:00:00.0
Evaluation lead agency: State

Evaluation date: 1990-03-13 00:00:00.0
Evaluation: FINANCIAL RECORD REVIEW
Area of violation: Not reported
Date achieved compliance: Not reported
Evaluation lead agency: State

Evaluation date: 1990-03-12 00:00:00.0
Evaluation: COMPLIANCE EVALUATION INSPECTION ON-SITE
Area of violation: Generators - General
Date achieved compliance: 1990-04-11 00:00:00.0
Evaluation lead agency: State Contractor/Grantee

Evaluation date: 1989-10-31 00:00:00.0
Evaluation: COMPLIANCE EVALUATION INSPECTION ON-SITE
Area of violation: TSD - General
Date achieved compliance: 1990-07-23 00:00:00.0
Evaluation lead agency: State

Evaluation date: 1989-06-18 00:00:00.0
Evaluation: FINANCIAL RECORD REVIEW
Area of violation: Not reported
Date achieved compliance: Not reported
Evaluation lead agency: State

Evaluation date: 1989-03-29 00:00:00.0
Evaluation: FINANCIAL RECORD REVIEW
Area of violation: Not reported
Date achieved compliance: Not reported
Evaluation lead agency: State

Evaluation date: 1989-03-22 00:00:00.0

Map ID
Direction
Distance
Elevation

MAP FINDINGS

Site

Database(s)

EDR ID Number
EPA ID Number

PACIFIC TREATMENT CORP (Continued)

1000249933

Evaluation: FINANCIAL RECORD REVIEW
Area of violation: TSD - General
Date achieved compliance: 1989-03-31 00:00:00.0
Evaluation lead agency: State

Evaluation date: 1989-03-22 00:00:00.0
Evaluation: FINANCIAL RECORD REVIEW
Area of violation: TSD - Financial Requirements
Date achieved compliance: 1989-03-31 00:00:00.0
Evaluation lead agency: State

Evaluation date: 1989-03-22 00:00:00.0
Evaluation: COMPLIANCE EVALUATION INSPECTION ON-SITE
Area of violation: Not reported
Date achieved compliance: Not reported
Evaluation lead agency: State

Evaluation date: 1989-03-22 00:00:00.0
Evaluation: FINANCIAL RECORD REVIEW
Area of violation: LDR - General
Date achieved compliance: 1989-03-31 00:00:00.0
Evaluation lead agency: State

Evaluation date: 1988-12-20 00:00:00.0
Evaluation: COMPLIANCE EVALUATION INSPECTION ON-SITE
Area of violation: Not reported
Date achieved compliance: Not reported
Evaluation lead agency: State Contractor/Grantee

Evaluation date: 1988-04-13 00:00:00.0
Evaluation: FINANCIAL RECORD REVIEW
Area of violation: Not reported
Date achieved compliance: Not reported
Evaluation lead agency: State

Evaluation date: 1988-04-08 00:00:00.0
Evaluation: COMPLIANCE EVALUATION INSPECTION ON-SITE
Area of violation: Not reported
Date achieved compliance: Not reported
Evaluation lead agency: State

Evaluation date: 1988-04-08 00:00:00.0
Evaluation: COMPLIANCE EVALUATION INSPECTION ON-SITE
Area of violation: TSD - General
Date achieved compliance: 1988-11-29 00:00:00.0
Evaluation lead agency: State

Evaluation date: 1987-09-21 00:00:00.0
Evaluation: COMPLIANCE EVALUATION INSPECTION ON-SITE
Area of violation: Not reported
Date achieved compliance: Not reported
Evaluation lead agency: EPA

Evaluation date: 1987-08-06 00:00:00.0
Evaluation: COMPLIANCE EVALUATION INSPECTION ON-SITE
Area of violation: Not reported
Date achieved compliance: Not reported

Map ID
Direction
Distance
Elevation

MAP FINDINGS

Site

Database(s)

EDR ID Number
EPA ID Number

PACIFIC TREATMENT CORP (Continued)

1000249933

Evaluation lead agency: State

Evaluation date: 1987-08-06 00:00:00.0
Evaluation: NON-FINANCIAL RECORD REVIEW
Area of violation: TSD - General
Date achieved compliance: 1987-10-11 00:00:00.0
Evaluation lead agency: State

Evaluation date: 1987-01-14 00:00:00.0
Evaluation: COMPLIANCE EVALUATION INSPECTION ON-SITE
Area of violation: TSD - General
Date achieved compliance: 1987-03-19 00:00:00.0
Evaluation lead agency: State

Evaluation date: 1987-01-14 00:00:00.0
Evaluation: NON-FINANCIAL RECORD REVIEW
Area of violation: TSD - General
Date achieved compliance: 1987-08-06 00:00:00.0
Evaluation lead agency: State Contractor/Grantee

FINDS:

Registry ID: 110002664830

Environmental Interest/Information System

RCRAInfo is a national information system that supports the Resource Conservation and Recovery Act (RCRA) program through the tracking of events and activities related to facilities that generate, transport, and treat, store, or dispose of hazardous waste. RCRAInfo allows RCRA program staff to track the notification, permit, compliance, and corrective action activities required under RCRA.

STATE MASTER

[Click this hyperlink](#) while viewing on your computer to access additional FINDS: detail in the EDR Site Report.

ECHO:

Envid: 1000249933
Registry ID: 110002664830
DFR URL: <http://echo.epa.gov/detailed-facility-report?fid=110002664830>

**E48
SE
< 1/8
0.091 mi.
479 ft.**

**AMERICAN KELP
2190 MAIN ST
SAN DIEGO, CA 92113**

Site 5 of 8 in cluster E

**CA SAN DIEGO CO. SAM
CA San Diego Co. HMMD
CA SAN DIEGO CO LOP**

**S106059746
N/A**

**Relative:
Higher
Actual:
45 ft.**

SAN DIEGO CO. SAM:
Name: AMERICAN KELP
Address: 2190 MAIN ST
City,State,Zip: SAN DIEGO, CA 92113
Case Number: H01225-001
Agency: DEH Site Assessment & Mitigation
Funding: LOP - State Fund
Facility Type: GW With No Beneficial Use Designation
Facility Status: Remedial Investigation

Map ID
Direction
Distance
Elevation

MAP FINDINGS

Site

Database(s)

EDR ID Number
EPA ID Number

AMERICAN KELP (Continued)

S106059746

Date: 8/3/2003
Date Began: 5/30/1986

Name: AMERICAN KELP
Address: 2190 MAIN ST
City,State,Zip: SAN DIEGO, CA 92113
Case Number: H01225-002
Agency: CA Department of Toxic Substance Control
Funding: Non Billable
Facility Type: Soils Only
Facility Status: Closed Case
Date: 8/20/1991
Date Began: 5/30/1986

HMMD SAN DIEGO:

Name: AMERICAN KELP
Address: 2190 MAIN ST
City,State,Zip: SAN DIEGO, CA 92113
Permit Number: 101225
Business Type: 6HK26
EPA Id Number: Not reported
APN: 538-680-03-00
Last HMMD Inspection: 08/11/1998
Facility Telephone: 619-234-7231
Permit Status: INAC
Permit Expiration: 10/31/2000
Date Last Updated: 11/02/2012
Facility Owner: RICHARD PESTA
Facility Mailing Address: P O BOX 370178
Facility Mailing City: SAN DIEGO
Facility Mailing State: CA
Facility Mailing Zip: 92137-0178
UST Owner: CLEANING DYNAMICS
Handle Regulated Hazmat: Not reported
Own Or Operate UST: Not reported
Subject To APSA: Not reported
Generate Haz Waste: Y
Treat Haz Waste: Not reported
Generate Medical Waste: Not reported

UST:

UST Name: UNDERGROUND TANK 101225 T001
Last Update: 2012-11-02 14:17:38
Permit Number: 101225
Tank Type: SINGLE WALL
Additional Id: AT0255-1
Capacity Gallons: 10000
UST Contents: DIESEL
Other Content Info: DIESEL
Reg Status: REMOVED
Remove Close Date: 1987-01-12 00:00:00
Year Installed: Not reported
Pipe Type: Not reported
Delivery System: Not reported
Monitor Code: 90
UST Monitor Method: NO MONITORING ALTERNATIVE SELECTED. VERIFY AND ENTER MONITORING ALTERNATIVE DURING INSPECTION.

Map ID
Direction
Distance
Elevation

MAP FINDINGS

Site

Database(s)

EDR ID Number
EPA ID Number

AMERICAN KELP (Continued)

S106059746

UST Name: UNDERGROUND TANK 101225 T002
Last Update: 2012-11-02 14:17:38
Permit Number: 101225
Tank Type: SINGLE WALL
Additional Id: AT0255-2
Capacity Gallons: 10000
UST Contents: DIESEL
Other Content Info: DIESEL
Reg Status: REMOVED
Remove Close Date: 1987-01-12 00:00:00
Year Installed: Not reported
Pipe Type: Not reported
Delivery System: Not reported
Monitor Code: 90
UST Monitor Method: NO MONITORING ALTERNATIVE SELECTED. VERIFY AND ENTER MONITORING ALTERNATIVE DURING INSPECTION.

UST Name: UNDERGROUND TANK 101225 T003
Last Update: 2012-11-02 14:17:38
Permit Number: 101225
Tank Type: SINGLE WALL
Additional Id: AT0255-3
Capacity Gallons: 4000
UST Contents: DIESEL
Other Content Info: DIESEL
Reg Status: REMOVED
Remove Close Date: 1987-01-12 00:00:00
Year Installed: Not reported
Pipe Type: Not reported
Delivery System: Not reported
Monitor Code: 90
UST Monitor Method: NO MONITORING ALTERNATIVE SELECTED. VERIFY AND ENTER MONITORING ALTERNATIVE DURING INSPECTION.

UST Name: UNDERGROUND TANK 101225 T004
Last Update: 2012-11-02 14:17:38
Permit Number: 101225
Tank Type: SINGLE WALL
Additional Id: AT0255-4
Capacity Gallons: 4000
UST Contents: DIESEL
Other Content Info: DIESEL
Reg Status: REMOVED
Remove Close Date: 1987-01-12 00:00:00
Year Installed: Not reported
Pipe Type: Not reported
Delivery System: Not reported
Monitor Code: 90
UST Monitor Method: NO MONITORING ALTERNATIVE SELECTED. VERIFY AND ENTER MONITORING ALTERNATIVE DURING INSPECTION.

UST Name: UNDERGROUND TANK 101225 T005
Last Update: 2012-11-02 14:17:38
Permit Number: 101225
Tank Type: UNKNOWN
Additional Id: AT2473
Capacity Gallons: 550

Map ID
Direction
Distance
Elevation

MAP FINDINGS

Site

Database(s)

EDR ID Number
EPA ID Number

AMERICAN KELP (Continued)

S106059746

UST Contents: Not reported
Other Content Info: WASTE OIL
Reg Status: REMOVED
Remove Close Date: 1991-12-12 00:00:00
Year Installed: Not reported
Pipe Type: Not reported
Delivery System: Not reported
Monitor Code: 90
UST Monitor Method: NO MONITORING ALTERNATIVE SELECTED. VERIFY AND ENTER MONITORING ALTERNATIVE DURING INSPECTION.

SAN DIEGO CO LOP:

Name: AMERICAN KELP
Address: 2190 MAIN ST
City,State,Zip: SAN DIEGO, CA 92113
Record ID: DEH1986-LSAM-H01225-001
Record Status: Completed
Opened Date: 05/30/1986
Parcel Number: 538-680-03-00
Case Type: LOP - Local Oversight Program
Historical Name: PACIFIC TREATMENT DIVISION
SWRCB Global ID: T0607300187
Funding: S - LOP State Fund
Lead Agency: DEH/SAM
Lead Agency Date: 05/30/1986
Census Tract: 50.00
Community: San Diego
Jurisdiction: SAN DIEGO
Watershed Basin Number: 908.22
Water Purveyor: SAN DIEGO
Fire Agency: SAN DIEGO
Latitude: 32.6961949
Longitude: -117.1419514
X MapCoord: 6287235.885
Y MapCoord: 1834278.679

Name: AMERICAN KELP
Address: 2190 MAIN ST
City,State,Zip: SAN DIEGO, CA 92113
Record ID: DEH1986-LSAM-H01225-002
Record Status: Completed
Opened Date: 07/15/1986
Parcel Number: 538-680-03-00
Case Type: Not reported
Historical Name: PACIFIC TREATMENT DIVISION
SWRCB Global ID: Not reported
Funding: N - Non-Billable
Lead Agency: DTSC
Lead Agency Date: 07/15/1986
Census Tract: 50.00
Community: San Diego
Jurisdiction: SAN DIEGO
Watershed Basin Number: 908.22
Water Purveyor: SAN DIEGO
Fire Agency: SAN DIEGO
Latitude: 32.6961949

Map ID
Direction
Distance
Elevation

MAP FINDINGS

Site

Database(s)

EDR ID Number
EPA ID Number

AMERICAN KELP (Continued)

S106059746

Longitude: -117.1419514
X MapCoord: 6287235.885
Y MapCoord: 1834278.679

**E49
SE
< 1/8
0.091 mi.
479 ft.**

**PACIFIC TREATMENT
2190 MAIN ST
SAN DIEGO, CA 92113
Site 6 of 8 in cluster E**

**TX Ind. Haz Waste S102746289
N/A**

**Relative:
Higher**

Ind. Haz Waste:

**Actual:
45 ft.**

Name: PACIFIC TREATMENT
Address: 2190 MAIN ST
City,State,Zip: SAN DIEGO, CA 92113
Registration Number: 40957
Registration Initial Notification Date: 09/12/1986
Registration Last Amendment Date: 10/23/2003
EPA Identification: CAD095894556
Primary NAICS Code: 484121
Status Change Date: 19860912
Land Type: Not reported
Description of Facility Site Location: Not reported
Site Primary Standard Industrial Code: Not reported
Site Primary SIC Description: Not reported
Registration is Generator of Waste: No
Registration is Receivers of Waste: No
Registration is Transporter of Waste: Yes
Registration is Transfer Facility: No
Facility is STEERS Reporter: No
Required to Submit Annual Waste Summary: No
Facility Involved In Recycling: No
Revr Has Monthly Reporting Requirement: 0
Mexican Facility: Not reported
Type of Generator: Not reported
TNRCC Region: Not reported
Company Name: PACIFIC TREATMENT CORP
Contact Name: MICHAEL H DONLEY
Contact Telephone Number: 619-2330424
Mailing Address: 2190 MAIN ST
Mailing Address2: Not reported
Mailing City,St,Zip: SAN DIEGO, CA 921132218
Mailing County: UNITED STATES
Facility Country: UNITED STATES
TNRCC Facility ID: 17358
Site Owner Tax ID: 0
Site Location Latitude: -00.000
Site Location Longitude: -000.000
Last Update to NOR Data: 20040519
Ind. waste permit Number: Not reported
Mun waste permit Number: Not reported
Non Notifier: No

Business Records Not Found for this RegNo/Year:

Owner:

Owner Mailing Address: PO BOX 13626
Owner Mailing Address2: Not reported
Owner Mailing Address3: Not reported
Owner City,St,Zip: SAN DIEGO, CA 92170 3626

Map ID
Direction
Distance
Elevation

MAP FINDINGS

Site

Database(s)

EDR ID Number
EPA ID Number

PACIFIC TREATMENT (Continued)

S102746289

Owner Country: UNITED STA
Owner Phone Number: 1-619-2330424
Owner Fax Number: Not reported
Owner Email Address: Not reported
Owner Business Type: Unknown
Owner Tax Id: Not reported
Owner Bankruptcy Code: Not reported

Operator:
Operator Last Name: PACIFIC TREATMENT CORP
Operator First Name: Not reported
Operator Name: PACIFIC TREATMENT CORP
Operator Mailing Address: PO BOX 13626
Operator Mailing Address 2: Not reported
Operator Mailing City,St,Zip: SAN DIEGO, CA 92170 3626
Operator Country: UNITED STA
Operator Phone: 1-619-2330424
Operator Fax: Not reported
Operator Email: Not reported
Operator Business Type: Unknown
Operator Tax Id: Not reported
Operator Bankruptcy Code: Not reported

Contact:
Contact Name: Not reported
Contact Title: Not reported
Contact Role: OWNCON
Contact Address: PO BOX 13626
Contact Address2: Not reported
Contact City,St,Zip: SAN DIEGO, CA 92170 3626
Contact Phone: 1-619-2330424
Contact Fax: Not reported
Contact Email: Not reported

Contact:
Contact Name: MICHAEL DONLEY
Contact Title: ENV MGR
Contact Role: PRICON
Contact Address: 2190 MAINST
Contact Address2: Not reported
Contact City,St,Zip: SAN DIEGO, CA 92113 2218
Contact Phone: 1-619-2330424
Contact Fax: Not reported
Contact Email: Not reported

Contact:
Contact Name: Not reported
Contact Title: Not reported
Contact Role: OPRCON
Contact Address: PO BOX 13626
Contact Address2: Not reported
Contact City,St,Zip: SAN DIEGO, CA 92170 3626
Contact Phone: 1-619-2330424
Contact Fax: Not reported
Contact Email: Not reported

Unit Records Not Found for this RegNo/Year:

One Time Shipper Records Not Found for this RegNo/Year:
Receiver Type: Not reported

Map ID
Direction
Distance
Elevation

MAP FINDINGS

Site

Database(s)

EDR ID Number
EPA ID Number

PACIFIC TREATMENT (Continued)

S102746289

Transporter for hire: 1
Transport own waste: 0
Eq 01, if transport waste type = 1: Not reported
Eq 02, if transport waste type = 2: Not reported
Eq 03, if transport waste type = 3: Not reported
Eq 04, if transport waste type = H: Not reported
Target TCEQ unique facid for discarded(merged) facility: Not reported

Waste Records Not Found for this RegNo/Year:

E50
SE
< 1/8
0.091 mi.
479 ft.

PACIFIC TREATMENT DIVISION
2190 MAIN ST 1
SAN DIEGO, CA 92113

CA SWEEPS UST **S106930431**
N/A

Site 7 of 8 in cluster E

Relative:
Higher
Actual:
45 ft.

SWEEPS UST:
Name: PACIFIC TREATMENT DIVISION
Address: 2190 MAIN ST 1
City: SAN DIEGO
Status: Active
Comp Number: 1225
Number: 9
Board Of Equalization: 44-021602
Referral Date: Not reported
Action Date: 06-26-92
Created Date: 02-29-88
Owner Tank Id: Not reported
SWRCB Tank Id: Not reported
Tank Status: Not reported
Capacity: Not reported
Active Date: Not reported
Tank Use: Not reported
STG: Not reported
Content: Not reported
Number Of Tanks: Not reported

Name: PACIFIC TREATMENT DIVISION
Address: 2190 MAIN ST 1
City: SAN DIEGO
Status: Not reported
Comp Number: 1225
Number: Not reported
Board Of Equalization: 44-021602
Referral Date: Not reported
Action Date: Not reported
Created Date: Not reported
Owner Tank Id: Not reported
SWRCB Tank Id: 37-000-001225-000001
Tank Status: Not reported
Capacity: 10000
Active Date: Not reported
Tank Use: M.V. FUEL
STG: PRODUCT
Content: OTHER
Number Of Tanks: 5

Name: PACIFIC TREATMENT DIVISION

Map ID
Direction
Distance
Elevation

MAP FINDINGS

Site

Database(s)

EDR ID Number
EPA ID Number

PACIFIC TREATMENT DIVISION (Continued)

S106930431

Address: 2190 MAIN ST 1
City: SAN DIEGO
Status: Not reported
Comp Number: 1225
Number: Not reported
Board Of Equalization: 44-021602
Referral Date: Not reported
Action Date: Not reported
Created Date: Not reported
Owner Tank Id: Not reported
SWRCB Tank Id: 37-000-001225-000002
Tank Status: Not reported
Capacity: 10000
Active Date: Not reported
Tank Use: M.V. FUEL
STG: PRODUCT
Content: OTHER
Number Of Tanks: Not reported

Name: PACIFIC TREATMENT DIVISION
Address: 2190 MAIN ST 1
City: SAN DIEGO
Status: Not reported
Comp Number: 1225
Number: Not reported
Board Of Equalization: 44-021602
Referral Date: Not reported
Action Date: Not reported
Created Date: Not reported
Owner Tank Id: Not reported
SWRCB Tank Id: 37-000-001225-000003
Tank Status: Not reported
Capacity: 4000
Active Date: Not reported
Tank Use: M.V. FUEL
STG: PRODUCT
Content: OTHER
Number Of Tanks: Not reported

Name: PACIFIC TREATMENT DIVISION
Address: 2190 MAIN ST 1
City: SAN DIEGO
Status: Not reported
Comp Number: 1225
Number: Not reported
Board Of Equalization: 44-021602
Referral Date: Not reported
Action Date: Not reported
Created Date: Not reported
Owner Tank Id: Not reported
SWRCB Tank Id: 37-000-001225-000004
Tank Status: Not reported
Capacity: 4000
Active Date: Not reported
Tank Use: M.V. FUEL
STG: PRODUCT
Content: OTHER

Map ID
Direction
Distance
Elevation

MAP FINDINGS

Site

Database(s)

EDR ID Number
EPA ID Number

PACIFIC TREATMENT DIVISION (Continued)

S106930431

Number Of Tanks: Not reported

Name: PACIFIC TREATMENT DIVISION
Address: 2190 MAIN ST 1
City: SAN DIEGO
Status: Not reported
Comp Number: 1225
Number: Not reported
Board Of Equalization: 44-021602
Referral Date: Not reported
Action Date: Not reported
Created Date: Not reported
Owner Tank Id: Not reported
SWRCB Tank Id: 37-000-001225-000005
Tank Status: Not reported
Capacity: 550
Active Date: Not reported
Tank Use: PETROLEUM
STG: WASTE
Content: Not reported
Number Of Tanks: Not reported

**G51
NW
< 1/8
0.091 mi.
481 ft.**

**SEE CASE H39637-002 - MERCADO DEL BARRIO
NONE NATIONAL AVENUE
SAN DIEGO, CA 92101
Site 3 of 5 in cluster G**

**CA CPS-SLIC S106874815
CA CERS N/A**

**Relative:
Higher
Actual:
43 ft.**

CPS-SLIC:
Name: SEE CASE H39637-002 - MERCADO DEL BARRIO
Address: NONE NATIONAL AVENUE
City,State,Zip: SAN DIEGO, CA 92101
Region: STATE
Facility Status: Completed - Case Closed
Status Date: 01/26/2012
Global Id: T0607399805
Lead Agency: SAN DIEGO COUNTY LOP
Lead Agency Case Number: H39637-001
Latitude: 32.6994284830116
Longitude: -117.145531513626
Case Type: Cleanup Program Site
Case Worker: KK
Local Agency: SAN DIEGO COUNTY LOP
RB Case Number: Not reported
File Location: Local Agency
Potential Media Affected: Not reported
Potential Contaminants of Concern: Not reported
Site History: Refer to Case H39637-002 for Closure Letter/Summary.

Click here to access the California GeoTracker records for this facility:

CERS:

Name: SEE CASE H39637-002 - MERCADO DEL BARRIO
Address: NONE NATIONAL AVENUE
City,State,Zip: SAN DIEGO, CA 92101
Site ID: 193099
CERS ID: T0607399805

Map ID
Direction
Distance
Elevation

MAP FINDINGS

Site

Database(s)

EDR ID Number
EPA ID Number

SEE CASE H39637-002 - MERCADO DEL BARRIO (Continued)

S106874815

CERS Description: Cleanup Program Site
Affiliation:
Affiliation Type Desc: Local Agency Caseworker
Entity Name: KEITH KEZER - SAN DIEGO COUNTY LOP
Entity Title: Not reported
Affiliation Address: P.O. Box 129261
Affiliation City: San Diego
Affiliation State: CA
Affiliation Country: Not reported
Affiliation Zip: Not reported
Affiliation Phone: Not reported

**I52
SW
< 1/8
0.091 mi.
481 ft.**

**CP KELCO
2025 E HARBOR DR
SAN DIEGO, CA 92113
Site 1 of 5 in cluster I**

**CA CERS HAZ WASTE
CA CERS TANKS
CA HAZNET
CA CERS**

**S113175384
N/A**

**Relative:
Lower**

CERS HAZ WASTE:
Name: CP KELCO
Address: 2025 E HARBOR DR
City,State,Zip: SAN DIEGO, CA 92113
Site ID: 22214
CERS ID: 10385623
CERS Description: Hazardous Waste Generator

**Actual:
32 ft.**

Name: CP KELCO
Address: 2025 E HARBOR DR
City,State,Zip: SAN DIEGO, CA 92113
Site ID: 22214
CERS ID: 10385623
CERS Description: RCRA LQ HW Generator

CERS TANKS:
Name: CP KELCO
Address: 2025 E HARBOR DR
City,State,Zip: SAN DIEGO, CA 92113
Site ID: 22214
CERS ID: 10385623
CERS Description: Aboveground Petroleum Storage

HAZNET:
Name: CP KELCO
Address: 2025 E HARBOR DR
City,State,Zip: SAN DIEGO, CA 921130000
Year: 2017
GEPaid: CAR000084533
Contact: MORGAN DAY
Telephone: 6195955066
Mailing Name: Not reported
Mailing Address: 2025 E HARBOR DR
Mailing City,St,Zip: SAN DIEGO, CA 921130000
Gen County: San Diego
TSD EPA ID: CAD044429835
TSD County: Los Angeles

Map ID
Direction
Distance
Elevation

MAP FINDINGS

Site

Database(s)

EDR ID Number
EPA ID Number

CP KELCO (Continued)

S113175384

Tons: 0.075
CA Waste Code: 331-Off-specification, aged or surplus organics
Method: H141-Storage, Bulking, And/Or Transfer Off Site--No Treatment/Reovery (H010-H129) Or (H131-H135)
Facility County: San Diego

Name: CP KELCO
Address: 2025 E HARBOR DR
City,State,Zip: SAN DIEGO, CA 921130000
Year: 2017
GEPaid: CAR000084533
Contact: MORGAN DAY
Telephone: 6195955066
Mailing Name: Not reported
Mailing Address: 2025 E HARBOR DR
Mailing City,St,Zip: SAN DIEGO, CA 921130000
Gen County: San Diego
TSD EPA ID: CAD044429835
TSD County: Los Angeles

Tons: 0.06
CA Waste Code: 551-Laboratory waste chemicals
Method: H141-Storage, Bulking, And/Or Transfer Off Site--No Treatment/Reovery (H010-H129) Or (H131-H135)
Facility County: San Diego

Name: CP KELCO
Address: 2025 E HARBOR DR
City,State,Zip: SAN DIEGO, CA 921130000
Year: 2017
GEPaid: CAR000084533
Contact: MORGAN DAY
Telephone: 6195955066
Mailing Name: Not reported
Mailing Address: 2025 E HARBOR DR
Mailing City,St,Zip: SAN DIEGO, CA 921130000
Gen County: San Diego
TSD EPA ID: NVT330010000
TSD County: 99

Tons: 0.33
CA Waste Code: 331-Off-specification, aged or surplus organics
Method: H039-Other Recovery Of Reclamation For Reuse Including Acid Regeneration, Organics Recovery Ect
Facility County: San Diego

Name: CP KELCO
Address: 2025 E HARBOR DR
City,State,Zip: SAN DIEGO, CA 921130000
Year: 2017
GEPaid: CAR000084533
Contact: MORGAN DAY
Telephone: 6195955066
Mailing Name: Not reported
Mailing Address: 2025 E HARBOR DR
Mailing City,St,Zip: SAN DIEGO, CA 921130000
Gen County: San Diego
TSD EPA ID: NED981723513
TSD County: 99

Map ID
Direction
Distance
Elevation

MAP FINDINGS

Site

Database(s)

EDR ID Number
EPA ID Number

CP KELCO (Continued)

S113175384

Tons: 0.1325
CA Waste Code: 551-Laboratory waste chemicals
Method: H040-Incineration--Thermal Destruction Other Than Use As A Fuel
Facility County: San Diego

Name: CP KELCO
Address: 2025 E HARBOR DR
City,State,Zip: SAN DIEGO, CA 921130000
Year: 2017
GEPaid: CAR000084533
Contact: MORGAN DAY
Telephone: 6195955066
Mailing Name: Not reported
Mailing Address: 2025 E HARBOR DR
Mailing City,St,Zip: SAN DIEGO, CA 921130000
Gen County: San Diego
TSD EPA ID: NED981723513
TSD County: 99
Tons: 3.25
CA Waste Code: 343-Unspecified organic liquid mixture
Method: H040-Incineration--Thermal Destruction Other Than Use As A Fuel
Facility County: San Diego

[Click this hyperlink](#) while viewing on your computer to access 329 additional CA_HAZNET: record(s) in the EDR Site Report.

CERS:

Name: CP KELCO
Address: 2025 E HARBOR DR
City,State,Zip: SAN DIEGO, CA 92113
Site ID: 22214
CERS ID: 10385623
CERS Description: Chemical Storage Facilities

Evaluation:

Eval General Type: Compliance Evaluation Inspection
Eval Date: 05-04-2017
Violations Found: No
Eval Type: Routine done by local agency
Eval Notes: Inspector: McLernon Benjamin Inspection ID:5610679
Eval Division: San Diego County Department of Env Health
Eval Program: HMRRP
Eval Source: CERS

Eval General Type: Compliance Evaluation Inspection
Eval Date: 05-04-2017
Violations Found: No
Eval Type: Routine done by local agency
Eval Notes: Inspector: McLernon Benjamin Inspection ID:5610679
Eval Division: San Diego County Department of Env Health
Eval Program: HW
Eval Source: CERS

Eval General Type: Compliance Evaluation Inspection
Eval Date: 06-14-2019
Violations Found: No
Eval Type: Routine done by local agency

Map ID
Direction
Distance
Elevation

MAP FINDINGS

Site

Database(s)

EDR ID Number
EPA ID Number

CP KELCO (Continued)

S113175384

Eval Notes: Inspector: Griffith Gary Inspection ID:6165802
Eval Division: San Diego County Department of Env Health
Eval Program: APSA
Eval Source: CERS

Eval General Type: Compliance Evaluation Inspection
Eval Date: 06-14-2019
Violations Found: No
Eval Type: Routine done by local agency
Eval Notes: Inspector: Griffith Gary Inspection ID:6165802
Eval Division: San Diego County Department of Env Health
Eval Program: HMRRP
Eval Source: CERS

Eval General Type: Compliance Evaluation Inspection
Eval Date: 06-14-2019
Violations Found: No
Eval Type: Routine done by local agency
Eval Notes: Inspector: Griffith Gary Inspection ID:6165802
Eval Division: San Diego County Department of Env Health
Eval Program: HW
Eval Source: CERS

Eval General Type: Compliance Evaluation Inspection
Eval Date: 02-18-2015
Violations Found: No
Eval Type: Routine done by local agency
Eval Notes: Inspector: Chairs Michelle Inspection ID:4113324
Eval Division: San Diego County Department of Env Health
Eval Program: APSA
Eval Source: CERS

Eval General Type: Compliance Evaluation Inspection
Eval Date: 02-18-2015
Violations Found: No
Eval Type: Routine done by local agency
Eval Notes: Inspector: Chairs Michelle Inspection ID:4113324
Eval Division: San Diego County Department of Env Health
Eval Program: HMRRP
Eval Source: CERS

Eval General Type: Compliance Evaluation Inspection
Eval Date: 02-18-2015
Violations Found: No
Eval Type: Routine done by local agency
Eval Notes: Inspector: Chairs Michelle Inspection ID:4113324
Eval Division: San Diego County Department of Env Health
Eval Program: HW
Eval Source: CERS

Coordinates:
Site ID: 22214
Facility Name: CP KELCO
Env Int Type Code: HWG
Program ID: 10385623
Coord Name: Not reported
Ref Point Type Desc: Center of a facility or station.

Map ID
Direction
Distance
Elevation

MAP FINDINGS

Site

Database(s)

EDR ID Number
EPA ID Number

CP KELCO (Continued)

S113175384

Latitude: 32.696680
Longitude: -117.145350

Affiliation:

Affiliation Type Desc: Document Preparer
Entity Name: Edgardo Morales
Entity Title: Not reported
Affiliation Address: Not reported
Affiliation City: Not reported
Affiliation State: Not reported
Affiliation Country: Not reported
Affiliation Zip: Not reported
Affiliation Phone: Not reported

Affiliation Type Desc: Environmental Contact
Entity Name: TONY BRETNALL
Entity Title: SENIOR ENVIRONMENTAL ENGI
Affiliation Address: 2025 EAST HARBOR DRIVE
Affiliation City: SANDIEGO
Affiliation State: CA
Affiliation Country: Not reported
Affiliation Zip: Not reported
Affiliation Phone: Not reported

Affiliation Type Desc: Environmental Contact
Entity Name: STEVE LEDFORD
Entity Title: EHS MANAGER
Affiliation Address: Not reported
Affiliation City: Not reported
Affiliation State: Not reported
Affiliation Country: Not reported
Affiliation Zip: Not reported
Affiliation Phone: Not reported

Affiliation Type Desc: Identification Signer
Entity Name: JOHN BREESE
Entity Title: PLANT MANAGER
Affiliation Address: Not reported
Affiliation City: Not reported
Affiliation State: Not reported
Affiliation Country: Not reported
Affiliation Zip: Not reported
Affiliation Phone: Not reported

Affiliation Type Desc: Parent Company
Entity Name: J M HUBER CORP
Entity Title: Not reported
Affiliation Address: Not reported
Affiliation City: Not reported
Affiliation State: Not reported
Affiliation Country: Not reported
Affiliation Zip: 92113
Affiliation Phone: Not reported

Affiliation Type Desc: Public Contact
Entity Name: Fidel Gonzalez
Entity Title: Not reported

Map ID
Direction
Distance
Elevation

MAP FINDINGS

Site

Database(s)

EDR ID Number
EPA ID Number

CP KELCO (Continued)

S113175384

Affiliation Address: Not reported
Affiliation City: Not reported
Affiliation State: Not reported
Affiliation Country: Not reported
Affiliation Zip: 92113
Affiliation Phone: 6195955952

Affiliation Type Desc: Company Official
Entity Name: JOHN BREESE
Entity Title: PLANT MANAGER
Affiliation Address: Not reported
Affiliation City: Not reported
Affiliation State: Not reported
Affiliation Country: Not reported
Affiliation Zip: 92113
Affiliation Phone: Not reported

Affiliation Type Desc: Environmental Contact
Entity Name: EDGARDO MORALES
Entity Title: Not reported
Affiliation Address: 2025 E HARBOR DR
Affiliation City: SAN DIEGO
Affiliation State: CA
Affiliation Country: Not reported
Affiliation Zip: 92113
Affiliation Phone: Not reported

Affiliation Type Desc: Environmental Contact
Entity Name: Morgan Day
Entity Title: Not reported
Affiliation Address: 2025 E HARBOR DR
Affiliation City: SANDIEGO
Affiliation State: Not reported
Affiliation Country: Not reported
Affiliation Zip: Not reported
Affiliation Phone: Not reported

Affiliation Type Desc: Environmental Contact
Entity Name: MR TONY BRETNALL
Entity Title: Not reported
Affiliation Address: Not reported
Affiliation City: Not reported
Affiliation State: Not reported
Affiliation Country: Not reported
Affiliation Zip: Not reported
Affiliation Phone: Not reported

Affiliation Type Desc: Environmental Contact
Entity Name: RON J HALIK
Entity Title: Not reported
Affiliation Address: Not reported
Affiliation City: Not reported
Affiliation State: Not reported
Affiliation Country: Not reported
Affiliation Zip: Not reported
Affiliation Phone: Not reported

Map ID
Direction
Distance
Elevation

MAP FINDINGS

Site

Database(s)

EDR ID Number
EPA ID Number

CP KELCO (Continued)

S113175384

Affiliation Type Desc: Facility Mailing Address
Entity Name: Mailing Address
Entity Title: Not reported
Affiliation Address: 2025 E HARBOR DR
Affiliation City: SAN DIEGO
Affiliation State: CA
Affiliation Country: Not reported
Affiliation Zip: 92113
Affiliation Phone: Not reported

Affiliation Type Desc: Legal Owner
Entity Name: CP Kelco U.S., Inc.
Entity Title: Not reported
Affiliation Address: 2025 E Harbor Drive
Affiliation City: San Diego
Affiliation State: CA
Affiliation Country: United States
Affiliation Zip: 92113
Affiliation Phone: (619) 595-5180

Affiliation Type Desc: Parent Corporation
Entity Name: CP KELCO
Entity Title: Not reported
Affiliation Address: Not reported
Affiliation City: Not reported
Affiliation State: Not reported
Affiliation Country: Not reported
Affiliation Zip: Not reported
Affiliation Phone: Not reported

Affiliation Type Desc: Property Owner
Entity Name: HUBER EQTY
Entity Title: Not reported
Affiliation Address: 2025 E HARBOR DRIVE
Affiliation City: SANDIEGO
Affiliation State: Not reported
Affiliation Country: Not reported
Affiliation Zip: Not reported
Affiliation Phone: Not reported

Affiliation Type Desc: Technical Contact
Entity Name: Edgardo Morales
Entity Title: Not reported
Affiliation Address: Not reported
Affiliation City: Not reported
Affiliation State: Not reported
Affiliation Country: Not reported
Affiliation Zip: 92113
Affiliation Phone: 6195955029

Affiliation Type Desc: CUPA District
Entity Name: San Diego County Env Health
Entity Title: Not reported
Affiliation Address: PO Box 129261
Affiliation City: San Diego
Affiliation State: CA
Affiliation Country: Not reported

Map ID
Direction
Distance
Elevation

MAP FINDINGS

Site

Database(s)

EDR ID Number
EPA ID Number

CP KELCO (Continued)

S113175384

Affiliation Zip: 92112-9261
Affiliation Phone: (858) 505-6880

Affiliation Type Desc: Facility Owner
Entity Name: HUBER EQUITY
Entity Title: OWNER
Affiliation Address: 2025 E HARBOR DRIVE
Affiliation City: SANDIEGO
Affiliation State: CA
Affiliation Country: Not reported
Affiliation Zip: Not reported
Affiliation Phone: Not reported

Affiliation Type Desc: Operator
Entity Name: CP KELCO
Entity Title: Not reported
Affiliation Address: Not reported
Affiliation City: Not reported
Affiliation State: Not reported
Affiliation Country: Not reported
Affiliation Zip: Not reported
Affiliation Phone: (619) 595-5180

Affiliation Type Desc: Operator
Entity Name: CP KELCO
Entity Title: OPERATOR
Affiliation Address: 2025 E HARBOR DR
Affiliation City: SANDIEGO
Affiliation State: CA
Affiliation Country: Not reported
Affiliation Zip: Not reported
Affiliation Phone: Not reported

Affiliation Type Desc: Property Owner
Entity Name: CP Kelco U.S., Inc.
Entity Title: Not reported
Affiliation Address: 2025 E Harbor Drive
Affiliation City: San Diego
Affiliation State: CA
Affiliation Country: United States
Affiliation Zip: 92113
Affiliation Phone: (619) 595-5180

Affiliation Type Desc: Public Contact
Entity Name: ART GRAY
Entity Title: Not reported
Affiliation Address: Not reported
Affiliation City: Not reported
Affiliation State: Not reported
Affiliation Country: Not reported
Affiliation Zip: Not reported
Affiliation Phone: Not reported

Name: CP KELCO
Address: 2025 E HARBOR DR
City,State,Zip: SAN DIEGO, CA 92113

Map ID
Direction
Distance
Elevation

MAP FINDINGS

Site

Database(s)

EDR ID Number
EPA ID Number

CP KELCO (Continued)

S113175384

Site ID: 22214
CERS ID: 92113KLCDV2145E
CERS Description: Toxic Release Inventory

Evaluation:

Eval General Type: Compliance Evaluation Inspection
Eval Date: 05-04-2017
Violations Found: No
Eval Type: Routine done by local agency
Eval Notes: Inspector: McLernon Benjamin Inspection ID:5610679
Eval Division: San Diego County Department of Env Health
Eval Program: HMRRP
Eval Source: CERS

Eval General Type: Compliance Evaluation Inspection
Eval Date: 05-04-2017
Violations Found: No
Eval Type: Routine done by local agency
Eval Notes: Inspector: McLernon Benjamin Inspection ID:5610679
Eval Division: San Diego County Department of Env Health
Eval Program: HW
Eval Source: CERS

Eval General Type: Compliance Evaluation Inspection
Eval Date: 06-14-2019
Violations Found: No
Eval Type: Routine done by local agency
Eval Notes: Inspector: Griffith Gary Inspection ID:6165802
Eval Division: San Diego County Department of Env Health
Eval Program: APSA
Eval Source: CERS

Eval General Type: Compliance Evaluation Inspection
Eval Date: 06-14-2019
Violations Found: No
Eval Type: Routine done by local agency
Eval Notes: Inspector: Griffith Gary Inspection ID:6165802
Eval Division: San Diego County Department of Env Health
Eval Program: HMRRP
Eval Source: CERS

Eval General Type: Compliance Evaluation Inspection
Eval Date: 06-14-2019
Violations Found: No
Eval Type: Routine done by local agency
Eval Notes: Inspector: Griffith Gary Inspection ID:6165802
Eval Division: San Diego County Department of Env Health
Eval Program: HW
Eval Source: CERS

Eval General Type: Compliance Evaluation Inspection
Eval Date: 02-18-2015
Violations Found: No
Eval Type: Routine done by local agency
Eval Notes: Chairs Michelle Inspection ID:4113324
Eval Division: San Diego County Department of Env Health
Eval Program: APSA
Eval Source: CERS

Map ID
Direction
Distance
Elevation

MAP FINDINGS

Site

Database(s)

EDR ID Number
EPA ID Number

CP KELCO (Continued)

S113175384

Eval General Type: Compliance Evaluation Inspection
Eval Date: 02-18-2015
Violations Found: No
Eval Type: Routine done by local agency
Eval Notes: Inspector: Chairs Michelle Inspection ID:4113324
Eval Division: San Diego County Department of Env Health
Eval Program: HMRRP
Eval Source: CERS

Eval General Type: Compliance Evaluation Inspection
Eval Date: 02-18-2015
Violations Found: No
Eval Type: Routine done by local agency
Eval Notes: Inspector: Chairs Michelle Inspection ID:4113324
Eval Division: San Diego County Department of Env Health
Eval Program: HW
Eval Source: CERS

Coordinates:
Site ID: 22214
Facility Name: CP KELCO
Env Int Type Code: HWG
Program ID: 10385623
Coord Name: Not reported
Ref Point Type Desc: Center of a facility or station.
Latitude: 32.696680
Longitude: -117.145350

Affiliation:
Affiliation Type Desc: Document Preparer
Entity Name: Edgardo Morales
Entity Title: Not reported
Affiliation Address: Not reported
Affiliation City: Not reported
Affiliation State: Not reported
Affiliation Country: Not reported
Affiliation Zip: Not reported
Affiliation Phone: Not reported

Affiliation Type Desc: Environmental Contact
Entity Name: TONY BRETNALL
Entity Title: SENIOR ENVIRONMENTAL ENGI
Affiliation Address: 2025 EAST HARBOR DRIVE
Affiliation City: SANDIEGO
Affiliation State: CA
Affiliation Country: Not reported
Affiliation Zip: Not reported
Affiliation Phone: Not reported

Affiliation Type Desc: Environmental Contact
Entity Name: STEVE LEDFORD
Entity Title: EHS MANAGER
Affiliation Address: Not reported
Affiliation City: Not reported
Affiliation State: Not reported
Affiliation Country: Not reported

Map ID
Direction
Distance
Elevation

MAP FINDINGS

Site

Database(s)

EDR ID Number
EPA ID Number

CP KELCO (Continued)

S113175384

Affiliation Zip:	Not reported
Affiliation Phone:	Not reported
Affiliation Type Desc:	Identification Signer
Entity Name:	JOHN BREESE
Entity Title:	PLANT MANAGER
Affiliation Address:	Not reported
Affiliation City:	Not reported
Affiliation State:	Not reported
Affiliation Country:	Not reported
Affiliation Zip:	Not reported
Affiliation Phone:	Not reported
Affiliation Type Desc:	Parent Company
Entity Name:	J M HUBER CORP
Entity Title:	Not reported
Affiliation Address:	Not reported
Affiliation City:	Not reported
Affiliation State:	Not reported
Affiliation Country:	Not reported
Affiliation Zip:	92113
Affiliation Phone:	Not reported
Affiliation Type Desc:	Public Contact
Entity Name:	Fidel Gonzalez
Entity Title:	Not reported
Affiliation Address:	Not reported
Affiliation City:	Not reported
Affiliation State:	Not reported
Affiliation Country:	Not reported
Affiliation Zip:	92113
Affiliation Phone:	6195955952
Affiliation Type Desc:	Company Official
Entity Name:	JOHN BREESE
Entity Title:	PLANT MANAGER
Affiliation Address:	Not reported
Affiliation City:	Not reported
Affiliation State:	Not reported
Affiliation Country:	Not reported
Affiliation Zip:	92113
Affiliation Phone:	Not reported
Affiliation Type Desc:	Environmental Contact
Entity Name:	EDGARDO MORALES
Entity Title:	Not reported
Affiliation Address:	2025 E HARBOR DR
Affiliation City:	SAN DIEGO
Affiliation State:	CA
Affiliation Country:	Not reported
Affiliation Zip:	92113
Affiliation Phone:	Not reported
Affiliation Type Desc:	Environmental Contact
Entity Name:	Morgan Day
Entity Title:	Not reported
Affiliation Address:	2025 E HARBOR DR

Map ID
Direction
Distance
Elevation

MAP FINDINGS

Site

Database(s)

EDR ID Number
EPA ID Number

CP KELCO (Continued)

S113175384

Affiliation City: SANDIEGO
Affiliation State: Not reported
Affiliation Country: Not reported
Affiliation Zip: Not reported
Affiliation Phone: Not reported

Affiliation Type Desc: Environmental Contact
Entity Name: MR TONY BRETNALL
Entity Title: Not reported
Affiliation Address: Not reported
Affiliation City: Not reported
Affiliation State: Not reported
Affiliation Country: Not reported
Affiliation Zip: Not reported
Affiliation Phone: Not reported

Affiliation Type Desc: Environmental Contact
Entity Name: RON J HALIK
Entity Title: Not reported
Affiliation Address: Not reported
Affiliation City: Not reported
Affiliation State: Not reported
Affiliation Country: Not reported
Affiliation Zip: Not reported
Affiliation Phone: Not reported

Affiliation Type Desc: Facility Mailing Address
Entity Name: Mailing Address
Entity Title: Not reported
Affiliation Address: 2025 E HARBOR DR
Affiliation City: SAN DIEGO
Affiliation State: CA
Affiliation Country: Not reported
Affiliation Zip: 92113
Affiliation Phone: Not reported

Affiliation Type Desc: Legal Owner
Entity Name: CP Kelco U.S., Inc.
Entity Title: Not reported
Affiliation Address: 2025 E Harbor Drive
Affiliation City: San Diego
Affiliation State: CA
Affiliation Country: United States
Affiliation Zip: 92113
Affiliation Phone: (619) 595-5180

Affiliation Type Desc: Parent Corporation
Entity Name: CP KELCO
Entity Title: Not reported
Affiliation Address: Not reported
Affiliation City: Not reported
Affiliation State: Not reported
Affiliation Country: Not reported
Affiliation Zip: Not reported
Affiliation Phone: Not reported

Affiliation Type Desc: Property Owner

Map ID
Direction
Distance
Elevation

MAP FINDINGS

Site

Database(s)

EDR ID Number
EPA ID Number

CP KELCO (Continued)

S113175384

Entity Name: HUBER EQTY
Entity Title: Not reported
Affiliation Address: 2025 E HARBOR DRIVE
Affiliation City: SANDIEGO
Affiliation State: Not reported
Affiliation Country: Not reported
Affiliation Zip: Not reported
Affiliation Phone: Not reported

Affiliation Type Desc: Technical Contact
Entity Name: Edgardo Morales
Entity Title: Not reported
Affiliation Address: Not reported
Affiliation City: Not reported
Affiliation State: Not reported
Affiliation Country: Not reported
Affiliation Zip: 92113
Affiliation Phone: 6195955029

Affiliation Type Desc: CUPA District
Entity Name: San Diego County Env Health
Entity Title: Not reported
Affiliation Address: PO Box 129261
Affiliation City: San Diego
Affiliation State: CA
Affiliation Country: Not reported
Affiliation Zip: 92112-9261
Affiliation Phone: (858) 505-6880

Affiliation Type Desc: Facility Owner
Entity Name: HUBER EQUITY
Entity Title: OWNER
Affiliation Address: 2025 E HARBOR DRIVE
Affiliation City: SANDIEGO
Affiliation State: CA
Affiliation Country: Not reported
Affiliation Zip: Not reported
Affiliation Phone: Not reported

Affiliation Type Desc: Operator
Entity Name: CP KELCO
Entity Title: Not reported
Affiliation Address: Not reported
Affiliation City: Not reported
Affiliation State: Not reported
Affiliation Country: Not reported
Affiliation Zip: Not reported
Affiliation Phone: (619) 595-5180

Affiliation Type Desc: Operator
Entity Name: CP KELCO
Entity Title: OPERATOR
Affiliation Address: 2025 E HARBOR DR
Affiliation City: SANDIEGO
Affiliation State: CA
Affiliation Country: Not reported
Affiliation Zip: Not reported

Map ID
Direction
Distance
Elevation

MAP FINDINGS

Site

Database(s)

EDR ID Number
EPA ID Number

CP KELCO (Continued)

S113175384

Affiliation Phone: Not reported

Affiliation Type Desc: Property Owner
Entity Name: CP Kelco U.S., Inc.
Entity Title: Not reported
Affiliation Address: 2025 E Harbor Drive
Affiliation City: San Diego
Affiliation State: CA
Affiliation Country: United States
Affiliation Zip: 92113
Affiliation Phone: (619) 595-5180

Affiliation Type Desc: Public Contact
Entity Name: ART GRAY
Entity Title: Not reported
Affiliation Address: Not reported
Affiliation City: Not reported
Affiliation State: Not reported
Affiliation Country: Not reported
Affiliation Zip: Not reported
Affiliation Phone: Not reported

Name: CP KELCO
Address: 2025 E HARBOR DR
City,State,Zip: SAN DIEGO, CA 92113
Site ID: 22214
CERS ID: 110001199792
CERS Description: US EPA Air Emission Inventory System (EIS)

Evaluation:

Eval General Type: Compliance Evaluation Inspection
Eval Date: 05-04-2017
Violations Found: No
Eval Type: Routine done by local agency
Eval Notes: Inspector: McLernon Benjamin Inspection ID:5610679
Eval Division: San Diego County Department of Env Health
Eval Program: HMRRP
Eval Source: CERS

Eval General Type: Compliance Evaluation Inspection
Eval Date: 05-04-2017
Violations Found: No
Eval Type: Routine done by local agency
Eval Notes: Inspector: McLernon Benjamin Inspection ID:5610679
Eval Division: San Diego County Department of Env Health
Eval Program: HW
Eval Source: CERS

Eval General Type: Compliance Evaluation Inspection
Eval Date: 06-14-2019
Violations Found: No
Eval Type: Routine done by local agency
Eval Notes: Inspector: Griffith Gary Inspection ID:6165802
Eval Division: San Diego County Department of Env Health
Eval Program: APSA
Eval Source: CERS

Map ID
Direction
Distance
Elevation

MAP FINDINGS

Site

Database(s)

EDR ID Number
EPA ID Number

CP KELCO (Continued)

S113175384

Eval General Type: Compliance Evaluation Inspection
Eval Date: 06-14-2019
Violations Found: No
Eval Type: Routine done by local agency
Eval Notes: Inspector: Griffith Gary Inspection ID:6165802
Eval Division: San Diego County Department of Env Health
Eval Program: HMRRP
Eval Source: CERS

Eval General Type: Compliance Evaluation Inspection
Eval Date: 06-14-2019
Violations Found: No
Eval Type: Routine done by local agency
Eval Notes: Inspector: Griffith Gary Inspection ID:6165802
Eval Division: San Diego County Department of Env Health
Eval Program: HW
Eval Source: CERS

Eval General Type: Compliance Evaluation Inspection
Eval Date: 02-18-2015
Violations Found: No
Eval Type: Routine done by local agency
Eval Notes: Inspector: Chairs Michelle Inspection ID:4113324
Eval Division: San Diego County Department of Env Health
Eval Program: APSA
Eval Source: CERS

Eval General Type: Compliance Evaluation Inspection
Eval Date: 02-18-2015
Violations Found: No
Eval Type: Routine done by local agency
Eval Notes: Inspector: Chairs Michelle Inspection ID:4113324
Eval Division: San Diego County Department of Env Health
Eval Program: HMRRP
Eval Source: CERS

Eval General Type: Compliance Evaluation Inspection
Eval Date: 02-18-2015
Violations Found: No
Eval Type: Routine done by local agency
Eval Notes: Inspector: Chairs Michelle Inspection ID:4113324
Eval Division: San Diego County Department of Env Health
Eval Program: HW
Eval Source: CERS

Coordinates:
Site ID: 22214
Facility Name: CP KELCO
Env Int Type Code: HWG
Program ID: 10385623
Coord Name: Not reported
Ref Point Type Desc: Center of a facility or station.
Latitude: 32.696680
Longitude: -117.145350

Affiliation:

Map ID
Direction
Distance
Elevation

MAP FINDINGS

Site

Database(s)

EDR ID Number
EPA ID Number

CP KELCO (Continued)

S113175384

Affiliation Type Desc: Document Preparer
Entity Name: Edgardo Morales
Entity Title: Not reported
Affiliation Address: Not reported
Affiliation City: Not reported
Affiliation State: Not reported
Affiliation Country: Not reported
Affiliation Zip: Not reported
Affiliation Phone: Not reported

Affiliation Type Desc: Environmental Contact
Entity Name: TONY BRETNALL
Entity Title: SENIOR ENVIRONMENTAL ENGI
Affiliation Address: 2025 EAST HARBOR DRIVE
Affiliation City: SANDIEGO
Affiliation State: CA
Affiliation Country: Not reported
Affiliation Zip: Not reported
Affiliation Phone: Not reported

Affiliation Type Desc: Environmental Contact
Entity Name: STEVE LEDFORD
Entity Title: EHS MANAGER
Affiliation Address: Not reported
Affiliation City: Not reported
Affiliation State: Not reported
Affiliation Country: Not reported
Affiliation Zip: Not reported
Affiliation Phone: Not reported

Affiliation Type Desc: Identification Signer
Entity Name: JOHN BREESE
Entity Title: PLANT MANAGER
Affiliation Address: Not reported
Affiliation City: Not reported
Affiliation State: Not reported
Affiliation Country: Not reported
Affiliation Zip: Not reported
Affiliation Phone: Not reported

Affiliation Type Desc: Parent Company
Entity Name: J M HUBER CORP
Entity Title: Not reported
Affiliation Address: Not reported
Affiliation City: Not reported
Affiliation State: Not reported
Affiliation Country: Not reported
Affiliation Zip: 92113
Affiliation Phone: Not reported

Affiliation Type Desc: Public Contact
Entity Name: Fidel Gonzalez
Entity Title: Not reported
Affiliation Address: Not reported
Affiliation City: Not reported
Affiliation State: Not reported
Affiliation Country: Not reported

Map ID
Direction
Distance
Elevation

MAP FINDINGS

Site

Database(s)

EDR ID Number
EPA ID Number

CP KELCO (Continued)

S113175384

Affiliation Zip: 92113
Affiliation Phone: 6195955952

Affiliation Type Desc: Company Official
Entity Name: JOHN BREESE
Entity Title: PLANT MANAGER
Affiliation Address: Not reported
Affiliation City: Not reported
Affiliation State: Not reported
Affiliation Country: Not reported
Affiliation Zip: 92113
Affiliation Phone: Not reported

Affiliation Type Desc: Environmental Contact
Entity Name: EDGARDO MORALES
Entity Title: Not reported
Affiliation Address: 2025 E HARBOR DR
Affiliation City: SAN DIEGO
Affiliation State: CA
Affiliation Country: Not reported
Affiliation Zip: 92113
Affiliation Phone: Not reported

Affiliation Type Desc: Environmental Contact
Entity Name: Morgan Day
Entity Title: Not reported
Affiliation Address: 2025 E HARBOR DR
Affiliation City: SANDIEGO
Affiliation State: Not reported
Affiliation Country: Not reported
Affiliation Zip: Not reported
Affiliation Phone: Not reported

Affiliation Type Desc: Environmental Contact
Entity Name: MR TONY BRETNALL
Entity Title: Not reported
Affiliation Address: Not reported
Affiliation City: Not reported
Affiliation State: Not reported
Affiliation Country: Not reported
Affiliation Zip: Not reported
Affiliation Phone: Not reported

Affiliation Type Desc: Environmental Contact
Entity Name: RON J HALIK
Entity Title: Not reported
Affiliation Address: Not reported
Affiliation City: Not reported
Affiliation State: Not reported
Affiliation Country: Not reported
Affiliation Zip: Not reported
Affiliation Phone: Not reported

Affiliation Type Desc: Facility Mailing Address
Entity Name: Mailing Address
Entity Title: Not reported
Affiliation Address: 2025 E HARBOR DR

Map ID
Direction
Distance
Elevation

MAP FINDINGS

Site

Database(s)

EDR ID Number
EPA ID Number

CP KELCO (Continued)

S113175384

Affiliation City: SAN DIEGO
Affiliation State: CA
Affiliation Country: Not reported
Affiliation Zip: 92113
Affiliation Phone: Not reported

Affiliation Type Desc: Legal Owner
Entity Name: CP Kelco U.S., Inc.
Entity Title: Not reported
Affiliation Address: 2025 E Harbor Drive
Affiliation City: San Diego
Affiliation State: CA
Affiliation Country: United States
Affiliation Zip: 92113
Affiliation Phone: (619) 595-5180

Affiliation Type Desc: Parent Corporation
Entity Name: CP KELCO
Entity Title: Not reported
Affiliation Address: Not reported
Affiliation City: Not reported
Affiliation State: Not reported
Affiliation Country: Not reported
Affiliation Zip: Not reported
Affiliation Phone: Not reported

Affiliation Type Desc: Property Owner
Entity Name: HUBER EQTY
Entity Title: Not reported
Affiliation Address: 2025 E HARBOR DRIVE
Affiliation City: SANDIEGO
Affiliation State: Not reported
Affiliation Country: Not reported
Affiliation Zip: Not reported
Affiliation Phone: Not reported

Affiliation Type Desc: Technical Contact
Entity Name: Edgardo Morales
Entity Title: Not reported
Affiliation Address: Not reported
Affiliation City: Not reported
Affiliation State: Not reported
Affiliation Country: Not reported
Affiliation Zip: 92113
Affiliation Phone: 6195955029

Affiliation Type Desc: CUPA District
Entity Name: San Diego County Env Health
Entity Title: Not reported
Affiliation Address: PO Box 129261
Affiliation City: San Diego
Affiliation State: CA
Affiliation Country: Not reported
Affiliation Zip: 92112-9261
Affiliation Phone: (858) 505-6880

Affiliation Type Desc: Facility Owner

Map ID
Direction
Distance
Elevation

MAP FINDINGS

Site

Database(s)

EDR ID Number
EPA ID Number

CP KELCO (Continued)

S113175384

Entity Name: HUBER EQUITY
Entity Title: OWNER
Affiliation Address: 2025 E HARBOR DRIVE
Affiliation City: SANDIEGO
Affiliation State: CA
Affiliation Country: Not reported
Affiliation Zip: Not reported
Affiliation Phone: Not reported

Affiliation Type Desc: Operator
Entity Name: CP KELCO
Entity Title: Not reported
Affiliation Address: Not reported
Affiliation City: Not reported
Affiliation State: Not reported
Affiliation Country: Not reported
Affiliation Zip: Not reported
Affiliation Phone: (619) 595-5180

Affiliation Type Desc: Operator
Entity Name: CP KELCO
Entity Title: OPERATOR
Affiliation Address: 2025 E HARBOR DR
Affiliation City: SANDIEGO
Affiliation State: CA
Affiliation Country: Not reported
Affiliation Zip: Not reported
Affiliation Phone: Not reported

Affiliation Type Desc: Property Owner
Entity Name: CP Kelco U.S., Inc.
Entity Title: Not reported
Affiliation Address: 2025 E Harbor Drive
Affiliation City: San Diego
Affiliation State: CA
Affiliation Country: United States
Affiliation Zip: 92113
Affiliation Phone: (619) 595-5180

Affiliation Type Desc: Public Contact
Entity Name: ART GRAY
Entity Title: Not reported
Affiliation Address: Not reported
Affiliation City: Not reported
Affiliation State: Not reported
Affiliation Country: Not reported
Affiliation Zip: Not reported
Affiliation Phone: Not reported

Map ID
Direction
Distance
Elevation

MAP FINDINGS

Site

Database(s)

EDR ID Number
EPA ID Number

I53
SW
< 1/8
0.091 mi.
481 ft.

CP KELCO
, CA 0
Site 2 of 5 in cluster I

CA AST S106801394
CA WDS N/A

Relative:
Lower
Actual:
32 ft.

AST:
Name: CP KELCO
Address: 2025 HARBOR DR
City/Zip: SAN DIEGO,92113
Certified Unified Program Agencies: Not reported
Owner: Huber Equity Corporation
Total Gallons: Not reported
CERSID: 10385623
Facility ID: 37-000-138979
Business Name: CP KELCO
Phone: 858-292-4900
Fax: 619-652-5388
Mailing Address: 2025 E HARBOR DR
Mailing Address City: SAN DIEGO
Mailing Address State: CA
Mailing Address Zip Code: 92113
Operator Name: CP KELCO
Operator Phone: 858-292-4900
Owner Phone: 858-292-4900
Owner Mail Address: 2025 E Harbor Drive
Owner State: CA
Owner Zip Code: 92113
Owner Country: United States
Property Owner Name: Huber Equity Corporation
Property Owner Phone: 858-492-4900
Property Owner Mailing Address: 2025 E Harbor Drive
Property Owner City: San Diego
Property Owner Stat : CA
Property Owner Zip Code: 92113
Property Owner Country: United States
EPAID: CAR000084533

Name: CP KELCO
Address: 2025 HARBOR DR
City/Zip: SAN DIEGO,
Certified Unified Program Agencies: San Diego
Owner: CP KELCO
Total Gallons: 63350
CERSID: Not reported
Facility ID: Not reported
Business Name: Not reported
Phone: Not reported
Fax: Not reported
Mailing Address: Not reported
Mailing Address City: Not reported
Mailing Address State: Not reported
Mailing Address Zip Code: Not reported
Operator Name: Not reported
Operator Phone: Not reported
Owner Phone: Not reported
Owner Mail Address: Not reported
Owner State: Not reported
Owner Zip Code: Not reported

Map ID
Direction
Distance
Elevation

MAP FINDINGS

Site

Database(s)

EDR ID Number
EPA ID Number

CP KELCO (Continued)

S106801394

Owner Country: Not reported
Property Owner Name: Not reported
Property Owner Phone: Not reported
Property Owner Mailing Address: Not reported
Property Owner City: Not reported
Property Owner Stat : Not reported
Property Owner Zip Code: Not reported
Property Owner Country: Not reported
EPAID: Not reported

WDS:

Name: CP KELCO
Address: Not reported
City: Not reported
Facility ID: San Diego 37I016160
Facility Type: Industrial - Facility that treats and/or disposes of liquid or semisolid wastes from any servicing, producing, manufacturing or processing operation of whatever nature, including mining, gravel washing, geothermal operations, air conditioning, ship building and repairing, oil production, storage and disposal operations, water pumping.
Facility Status: Active - Any facility with a continuous or seasonal discharge that is under Waste Discharge Requirements.
NPDES Number: CAS000001 The 1st 2 characters designate the state. The remaining 7 are assigned by the Regional Board
Subregion: 9
Facility Telephone: Not reported
Facility Contact: Not reported
Agency Name: CP KELCO
Agency Address: Not reported
Agency City,St,Zip: 0
Agency Contact: Not reported
Agency Telephone: Not reported
Agency Type: Private
SIC Code: 0
SIC Code 2: Not reported
Primary Waste Type: Not reported
Primary Waste: Not reported
Waste Type2: Not reported
Waste2: Not reported
Primary Waste Type: Not reported
Secondary Waste: Not reported
Secondary Waste Type: Not reported
Design Flow: 0
Baseline Flow: 0
Reclamation: Not reported
POTW: Not reported
Treat To Water: Minor Threat to Water Quality. A violation of a regional board order should cause a relatively minor impairment of beneficial uses compared to a major or minor threat. Not: All nurds without a TTWQ will be considered a minor threat to water quality unless coded at a higher Level. A Zero (0) may be used to code those NURDS that are found to represent no threat to water quality.
Complexity: Category C - Facilities having no waste treatment systems, such as cooling water dischargers or those who must comply through best management practices, facilities with passive waste treatment and disposal systems, such as septic systems with subsurface disposal, or

Map ID
Direction
Distance
Elevation

MAP FINDINGS

Site

Database(s)

EDR ID Number
EPA ID Number

CP KELCO (Continued)

S106801394

dischargers having waste storage systems with land disposal such as dairy waste ponds.

**I54
SW
< 1/8
0.091 mi.
481 ft.**

**KELCO MONSANTO CO
2025 HARBOR DR E
SAN DIEGO, CA 92113
Site 3 of 5 in cluster I**

**RCRA-LQG 1004676382
CA ENVIROSTOR CAR000084533
ICIS
US AIRS
FINDS
ECHO**

**Relative:
Lower**

RCRA-LQG:

**Actual:
32 ft.**

Date form received by agency:2018-04-23 00:00:00.0
Facility name: CP KELCO
Facility address: 2025 E HARBOR DR
SAN DIEGO, CA 92113-0000
EPA ID: CAR000084533
Mailing address: E HARBOR DR
SAN DIEGO, CA 92113-0000
Contact: EDGARDO MORALES
Contact address: E HARBOR DR
SAN DIEGO, CA 92113-0000
Contact country: US
Contact telephone: 619-595-5129
Contact email: EDGARDO.MORALES@CPKELCO.COM
EPA Region: 09
Land type: Private
Classification: Large Quantity Generator
Description: Handler: generates 1,000 kg or more of hazardous waste during any calendar month; or generates more than 1 kg of acutely hazardous waste during any calendar month; or generates more than 100 kg of any residue or contaminated soil, waste or other debris resulting from the cleanup of a spill, into or on any land or water, of acutely hazardous waste during any calendar month; or generates 1 kg or less of acutely hazardous waste during any calendar month, and accumulates more than 1 kg of acutely hazardous waste at any time; or generates 100 kg or less of any residue or contaminated soil, waste or other debris resulting from the cleanup of a spill, into or on any land or water, of acutely hazardous waste during any calendar month, and accumulates more than 100 kg of that material at any time

Owner/Operator Summary:

Owner/operator name: JOHN BREESE
Owner/operator address: E HARBOR DR
SAN DIEGO, CA 92113
Owner/operator country: US
Owner/operator telephone: 619-595-5012
Owner/operator email: JOHN.BREESE@CPKELCO.COM
Owner/operator fax: Not reported
Owner/operator extension: Not reported
Legal status: Private
Owner/Operator Type: Operator
Owner/Op start date: 2009-02-02 00:00:00.0
Owner/Op end date: Not reported

Owner/operator name: CP KELCO U.S., INC.
Owner/operator address: E HARBOR DR
SAN DIEGO, CA 92113

Map ID
Direction
Distance
Elevation

MAP FINDINGS

Site

Database(s)

EDR ID Number
EPA ID Number

KELCO MONSANTO CO (Continued)

1004676382

Owner/operator country: US
Owner/operator telephone: 619-595-5000
Owner/operator email: JOHN.BREESE@CPKELCO.COM
Owner/operator fax: Not reported
Owner/operator extension: Not reported
Legal status: Private
Owner/Operator Type: Owner
Owner/Op start date: 2004-09-30 00:00:00.0
Owner/Op end date: Not reported

Handler Activities Summary:

U.S. importer of hazardous waste: No
Mixed waste (haz. and radioactive): No
Recycler of hazardous waste: No
Transporter of hazardous waste: No
Treater, storer or disposer of HW: No
Underground injection activity: No
On-site burner exemption: No
Furnace exemption: No
Used oil fuel burner: No
Used oil processor: No
User oil refiner: No
Used oil fuel marketer to burner: No
Used oil Specification marketer: No
Used oil transfer facility: No
Used oil transporter: No

Historical Generators:

Date form received by agency:2017-02-23 00:00:00.0
Site name: CP KELCO
Classification: Large Quantity Generator

Date form received by agency:2016-02-26 00:00:00.0
Site name: CP KELCO
Classification: Large Quantity Generator

Date form received by agency:2014-03-01 00:00:00.0
Site name: CP KELCO
Classification: Large Quantity Generator

Date form received by agency:2012-05-22 00:00:00.0
Site name: CP KELCO
Classification: Large Quantity Generator

Date form received by agency:2010-03-02 00:00:00.0
Site name: CP KELCO
Classification: Large Quantity Generator

Date form received by agency:2006-02-28 00:00:00.0
Site name: CP KELCO
Classification: Large Quantity Generator

Date form received by agency:2006-02-28 00:00:00.0
Site name: CP KELCO
Classification: Small Quantity Generator

Map ID
Direction
Distance
Elevation

MAP FINDINGS

Site

Database(s)

EDR ID Number
EPA ID Number

KELCO MONSANTO CO (Continued)

1004676382

Date form received by agency:2004-10-27 00:00:00.0

Site name: CP KELCO

Classification: Small Quantity Generator

Date form received by agency:2002-02-28 00:00:00.0

Site name: CP KELCO

Classification: Large Quantity Generator

Date form received by agency:2000-10-12 00:00:00.0

Site name: C P KELCO

Classification: Small Quantity Generator

Hazardous Waste Summary:

- . Waste code: 122
- . Waste name: Alkaline solution without metals (pH > 12.5)

- . Waste code: 132
- . Waste name: Aqueous solution w/metals (< restricted levels and see waste code 121 for a list of metals)

- . Waste code: 133
- . Waste name: Aqueous solution with 10% or more total organic residues

- . Waste code: 135
- . Waste name: Unspecified aqueous solution

- . Waste code: 141
- . Waste name: Off-specification, aged, or surplus inorganics

- . Waste code: 151
- . Waste name: Asbestos-containing waste

- . Waste code: 161
- . Waste name: Fluid-cracking catalyst (FCC) waste

- . Waste code: 171
- . Waste name: Metal sludge (see 121)

- . Waste code: 172
- . Waste name: Metal dust (see 121) and machining waste

- . Waste code: 181
- . Waste name: Other inorganic solid waste

- . Waste code: 221
- . Waste name: Waste oil and mixed oil

- . Waste code: 223
- . Waste name: Unspecified oil-containing waste

- . Waste code: 232
- . Waste name: Pesticides and other waste associated with pesticide production

- . Waste code: 261
- . Waste name: Polychlorinated biphenyls and material containing PCB's

Map ID
Direction
Distance
Elevation

MAP FINDINGS

Site

Database(s)

EDR ID Number
EPA ID Number

KELCO MONSANTO CO (Continued)

1004676382

- . Waste code: 331
- . Waste name: Off-specification, aged, or surplus organics

- . Waste code: 342
- . Waste name: Organic liquids with metals (see 121)

- . Waste code: 343
- . Waste name: Unspecified organic liquid mixture

- . Waste code: 352
- . Waste name: Other organic solids

- . Waste code: 513
- . Waste name: Empty containers less than 30 gallons

- . Waste code: 551
- . Waste name: Laboratory waste chemicals

- . Waste code: 611
- . Waste name: Contaminated soil from site clean-ups

- . Waste code: 727
- . Waste name: Liquids with selenium > 100 mg/l

- . Waste code: 791
- . Waste name: Liquids with pH < 2

- . Waste code: D001
- . Waste name: IGNITABLE WASTE

- . Waste code: D002
- . Waste name: CORROSIVE WASTE

- . Waste code: D003
- . Waste name: REACTIVE WASTE

- . Waste code: D004
- . Waste name: ARSENIC

- . Waste code: D005
- . Waste name: BARIUM

- . Waste code: D006
- . Waste name: CADMIUM

- . Waste code: D007
- . Waste name: CHROMIUM

- . Waste code: D008
- . Waste name: LEAD

- . Waste code: D009
- . Waste name: MERCURY

- . Waste code: D010
- . Waste name: SELENIUM

Map ID
Direction
Distance
Elevation

MAP FINDINGS

Site

Database(s)

EDR ID Number
EPA ID Number

KELCO MONSANTO CO (Continued)

1004676382

- . Waste code: D011
- . Waste name: SILVER

- . Waste code: D035
- . Waste name: METHYL ETHYL KETONE

- . Waste code: D038
- . Waste name: PYRIDINE

- . Waste code: F002
- . Waste name: THE FOLLOWING SPENT HALOGENATED SOLVENTS: TETRACHLOROETHYLENE, METHYLENE CHLORIDE, TRICHLOROETHYLENE, 1,1,1-TRICHLOROETHANE, CHLOROBENZENE, 1,1,2-TRICHLORO-1,2,2-TRIFLUOROETHANE, ORTHO-DICHLOROBENZENE, TRICHLOROFLUOROMETHANE, AND 1,1,2, TRICHLOROETHANE; ALL SPENT SOLVENT MIXTURES/BLENDS CONTAINING, BEFORE USE, A TOTAL OF TEN PERCENT OR MORE (BY VOLUME) OF ONE OR MORE OF THE ABOVE HALOGENATED SOLVENTS OR THOSE SOLVENTS LISTED IN F001, F004, AND F005; AND STILL BOTTOMS FROM THE RECOVERY OF THESE SPENT SOLVENTS AND SPENT SOLVENT MIXTURES.

- . Waste code: F003
- . Waste name: THE FOLLOWING SPENT NONHALOGENATED SOLVENTS: XYLENE, ACETONE, ETHYL ACETATE, ETHYL BENZENE, ETHYL ETHER, METHYL ISOBUTYL KETONE, N-BUTYL ALCOHOL, CYCLOHEXANONE, AND METHANOL; ALL SPENT SOLVENT MIXTURES/BLENDS CONTAINING, BEFORE USE, ONLY THE ABOVE SPENT NONHALOGENATED SOLVENTS; AND ALL SPENT SOLVENT MIXTURES/BLENDS CONTAINING, BEFORE USE, ONE OR MORE OF THE ABOVE NONHALOGENATED SOLVENTS, AND A TOTAL OF TEN PERCENT OR MORE (BY VOLUME) OF ONE OR MORE OF THOSE SOLVENTS LISTED IN F001, F002, F004, AND F005; AND STILL BOTTOMS FROM THE RECOVERY OF THESE SPENT SOLVENTS AND SPENT SOLVENT MIXTURES.

- . Waste code: F005
- . Waste name: THE FOLLOWING SPENT NONHALOGENATED SOLVENTS: TOLUENE, METHYL ETHYL KETONE, CARBON DISULFIDE, ISOBUTANOL, PYRIDINE, BENZENE, 2-ETHOXYETHANOL, AND 2-NITROPROPANE; ALL SPENT SOLVENT MIXTURES/BLENDS CONTAINING, BEFORE USE, A TOTAL OF TEN PERCENT OR MORE (BY VOLUME) OF ONE OR MORE OF THE ABOVE NONHALOGENATED SOLVENTS OR THOSE SOLVENTS LISTED IN F001, F002, OR F004; AND STILL BOTTOMS FROM THE RECOVERY OF THESE SPENT SOLVENTS AND SPENT SOLVENT MIXTURES.

- . Waste code: U002
- . Waste name: 2-PROPANONE (I) (OR) ACETONE (I)

- . Waste code: U031
- . Waste name: 1-BUTANOL (I) (OR) N-BUTYL ALCOHOL (I)

- . Waste code: U044
- . Waste name: CHLOROFORM (OR) METHANE, TRICHLORO-

- . Waste code: U052
- . Waste name: CRESOL (CRESYLIC ACID) (OR) PHENOL, METHYL-

- . Waste code: U122
- . Waste name: FORMALDEHYDE

- . Waste code: U154

Map ID
Direction
Distance
Elevation

MAP FINDINGS

Site

Database(s)

EDR ID Number
EPA ID Number

KELCO MONSANTO CO (Continued)

1004676382

- . Waste name: METHANOL (I) (OR) METHYL ALCOHOL (I)
- . Waste code: U188
- . Waste name: PHENOL
- . Waste code: U239
- . Waste name: BENZENE, DIMETHYL- (I,T) (OR) XYLENE (I)

Biennial Reports:

Last Biennial Reporting Year: 2017

Annual Waste Handled:

Waste code: D001
Waste name: IGNITABLE HAZARDOUS WASTES ARE THOSE WASTES WHICH HAVE A FLASHPOINT OF LESS THAN 140 DEGREES FAHRENHEIT AS DETERMINED BY A PENSKY-MARTENS CLOSED CUP FLASH POINT TESTER. ANOTHER METHOD OF DETERMINING THE FLASH POINT OF A WASTE IS TO REVIEW THE MATERIAL SAFETY DATA SHEET, WHICH CAN BE OBTAINED FROM THE MANUFACTURER OR DISTRIBUTOR OF THE MATERIAL. LACQUER THINNER IS AN EXAMPLE OF A COMMONLY USED SOLVENT WHICH WOULD BE CONSIDERED AS IGNITABLE HAZARDOUS WASTE.
Amount (Lbs): 22469

Waste code: D002
Waste name: A WASTE WHICH HAS A PH OF LESS THAN 2 OR GREATER THAN 12.5 IS CONSIDERED TO BE A CORROSIVE HAZARDOUS WASTE. SODIUM HYDROXIDE, A CAUSTIC SOLUTION WITH A HIGH PH, IS OFTEN USED BY INDUSTRIES TO CLEAN OR DEGREASE PARTS. HYDROCHLORIC ACID, A SOLUTION WITH A LOW PH, IS USED BY MANY INDUSTRIES TO CLEAN METAL PARTS PRIOR TO PAINTING. WHEN THESE CAUSTIC OR ACID SOLUTIONS BECOME CONTAMINATED AND MUST BE DISPOSED, THE WASTE WOULD BE A CORROSIVE HAZARDOUS WASTE.
Amount (Lbs): 8538

Waste code: D003
Waste name: A MATERIAL IS CONSIDERED TO BE A REACTIVE HAZARDOUS WASTE IF IT IS NORMALLY UNSTABLE, REACTS VIOLENTLY WITH WATER, GENERATES TOXIC GASES WHEN EXPOSED TO WATER OR CORROSIVE MATERIALS, OR IF IT IS CAPABLE OF DETONATION OR EXPLOSION WHEN EXPOSED TO HEAT OR A FLAME. ONE EXAMPLE OF SUCH WASTE WOULD BY WASTE GUNPOWDER.
Amount (Lbs): 550

Waste code: D005
Waste name: BARIUM
Amount (Lbs): 17552

Waste code: D006
Waste name: CADMIUM
Amount (Lbs): 16999

Waste code: D007
Waste name: CHROMIUM
Amount (Lbs): 17552

Waste code: D008
Waste name: LEAD
Amount (Lbs): 17552

Waste code: D010

Map ID
Direction
Distance
Elevation

MAP FINDINGS

Site

Database(s)

EDR ID Number
EPA ID Number

KELCO MONSANTO CO (Continued)

1004676382

Waste name: SELENIUM
Amount (Lbs): 145

Waste code: D038
Waste name: PYRIDINE
Amount (Lbs): 475

Waste code: F003
Waste name: THE FOLLOWING SPENT NON-HALOGENATED SOLVENTS: XYLENE, ACETONE, ETHYL ACETATE, ETHYL BENZENE, ETHYL ETHER, METHYL ISOBUTYL KETONE, N-BUTYL ALCOHOL, CYCLOHEXANONE, AND METHANOL; ALL SPENT SOLVENT MIXTURES/BLENDS CONTAINING, BEFORE USE, ONLY THE ABOVE SPENT NON-HALOGENATED SOLVENTS; AND ALL SPENT SOLVENT MIXTURES/BLENDS CONTAINING, BEFORE USE, ONE OR MORE OF THE ABOVE NON-HALOGENATED SOLVENTS, AND, A TOTAL OF TEN PERCENT OR MORE (BY VOLUME) OF ONE OR MORE OF THOSE SOLVENTS LISTED IN F001, F002, F004, AND F005, AND STILL BOTTOMS FROM THE RECOVERY OF THESE SPENT SOLVENTS AND SPENT SOLVENT MIXTURES.
Amount (Lbs): 6619

Waste code: F005
Waste name: THE FOLLOWING SPENT NON-HALOGENATED SOLVENTS: TOLUENE, METHYL ETHYL KETONE, CARBON DISULFIDE, ISOBUTANOL, PYRIDINE, BENZENE, 2-ETHOXYETHANOL, AND 2-NITROPROPANE; ALL SPENT SOLVENT MIXTURES/BLENDS CONTAINING, BEFORE USE, A TOTAL OF TEN PERCENT OR MORE (BY VOLUME) OF ONE OR MORE OF THE ABOVE NON-HALOGENATED SOLVENTS OR THOSE SOLVENTS LISTED IN F001, F002, OR F004; AND STILL BOTTOMS FROM THE RECOVERY OF THESE SPENT SOLVENTS AND SPENT SOLVENT MIXTURES.
Amount (Lbs): 6619

Facility Has Received Notices of Violations:

Regulation violated: Not reported
Area of violation: Generators - General
Date violation determined: 2003-10-02 00:00:00.0
Date achieved compliance: 2003-10-15 00:00:00.0
Violation lead agency: State
Enforcement action: Not reported
Enforcement action date: Not reported
Enf. disposition status: Not reported
Enf. disp. status date: Not reported
Enforcement lead agency: Not reported
Proposed penalty amount: Not reported
Final penalty amount: Not reported
Paid penalty amount: Not reported

Regulation violated: F - 279
Area of violation: Used Oil - Generators
Date violation determined: 2001-06-08 00:00:00.0
Date achieved compliance: 2001-06-22 00:00:00.0
Violation lead agency: EPA
Enforcement action: WRITTEN INFORMAL
Enforcement action date: 2001-08-27 00:00:00.0
Enf. disposition status: Not reported
Enf. disp. status date: Not reported
Enforcement lead agency: EPA
Proposed penalty amount: Not reported

Map ID
Direction
Distance
Elevation

MAP FINDINGS

Site

Database(s)

EDR ID Number
EPA ID Number

KELCO MONSANTO CO (Continued)

1004676382

Final penalty amount: Not reported
Paid penalty amount: Not reported

Regulation violated: F - 264.50-56.D
Area of violation: TSD - General
Date violation determined: 2001-06-08 00:00:00.0
Date achieved compliance: 2001-06-22 00:00:00.0
Violation lead agency: EPA
Enforcement action: Not reported
Enforcement action date: 2001-07-26 00:00:00.0
Enf. disposition status: Not reported
Enf. disp. status date: Not reported
Enforcement lead agency: EPA
Proposed penalty amount: Not reported
Final penalty amount: Not reported
Paid penalty amount: Not reported

Regulation violated: F - 279
Area of violation: Used Oil - Generators
Date violation determined: 2001-06-08 00:00:00.0
Date achieved compliance: 2001-06-22 00:00:00.0
Violation lead agency: EPA
Enforcement action: Not reported
Enforcement action date: 2001-07-26 00:00:00.0
Enf. disposition status: Not reported
Enf. disp. status date: Not reported
Enforcement lead agency: EPA
Proposed penalty amount: Not reported
Final penalty amount: Not reported
Paid penalty amount: Not reported

Regulation violated: F - 264.50-56.D
Area of violation: TSD - General
Date violation determined: 2001-06-08 00:00:00.0
Date achieved compliance: 2001-06-22 00:00:00.0
Violation lead agency: EPA
Enforcement action: WRITTEN INFORMAL
Enforcement action date: 2001-08-27 00:00:00.0
Enf. disposition status: Not reported
Enf. disp. status date: Not reported
Enforcement lead agency: EPA
Proposed penalty amount: Not reported
Final penalty amount: Not reported
Paid penalty amount: Not reported

Evaluation Action Summary:
Evaluation date: 2003-10-02 00:00:00.0
Evaluation: COMPLIANCE EVALUATION INSPECTION ON-SITE
Area of violation: Generators - General
Date achieved compliance: 2003-10-15 00:00:00.0
Evaluation lead agency: State Contractor/Grantee

Evaluation date: 2001-06-08 00:00:00.0
Evaluation: COMPLIANCE EVALUATION INSPECTION ON-SITE
Area of violation: TSD - General
Date achieved compliance: 2001-06-22 00:00:00.0
Evaluation lead agency: EPA

Map ID
Direction
Distance
Elevation

MAP FINDINGS

Site

Database(s)

EDR ID Number
EPA ID Number

KELCO MONSANTO CO (Continued)

1004676382

Evaluation date: 2001-06-08 00:00:00.0
Evaluation: COMPLIANCE EVALUATION INSPECTION ON-SITE
Area of violation: Used Oil - Generators
Date achieved compliance: 2001-06-22 00:00:00.0
Evaluation lead agency: EPA

ENVIROSTOR:

Name: CP KELCO
Address: 2025 E. HARBOR DRIVE
City,State,Zip: SAN DIEGO, CA 92113
Facility ID: 37000035
Status: Refer: 1248 Local Agency
Status Date: 04/12/2001
Site Code: Not reported
Site Type: Evaluation
Site Type Detailed: Evaluation
Acres: Not reported
NPL: NO
Regulatory Agencies: NONE SPECIFIED
Lead Agency: NONE SPECIFIED
Program Manager: Not reported
Supervisor: Referred - Not Assigned
Division Branch: Cleanup Cypress
Assembly: 80
Senate: 40
Special Program: Not reported
Restricted Use: NO
Site Mgmt Req: NONE SPECIFIED
Funding: Not Applicable
Latitude: 32.69588
Longitude: -117.1444
APN: NONE SPECIFIED
Past Use: NONE SPECIFIED
Potential COC: NONE SPECIFIED
Confirmed COC: NONE SPECIFIED
Potential Description: NONE SPECIFIED
Alias Name: 37000035
Alias Type: Envirostor ID Number

Completed Info:

Completed Area Name: PROJECT WIDE
Completed Sub Area Name: Not reported
Completed Document Type: SB 1248 Notification
Completed Date: 04/12/2001
Comments: SB 1248 San Diego County

Future Area Name: Not reported
Future Sub Area Name: Not reported
Future Document Type: Not reported
Future Due Date: Not reported
Schedule Area Name: Not reported
Schedule Sub Area Name: Not reported
Schedule Document Type: Not reported
Schedule Due Date: Not reported
Schedule Revised Date: Not reported

ICIS:

Enforcement Action ID: CASDSA0000060730002900177

Map ID
Direction
Distance
Elevation

MAP FINDINGS

Site

Database(s)

EDR ID Number
EPA ID Number

KELCO MONSANTO CO (Continued)

1004676382

FRS ID: 110001199792
Action Name: KELCO MONSANTO CO 060730002900177
Facility Name: KELCO MONSANTO CO
Facility Address: 2025 HARBOR DR E
SAN DIEGO, CA 92113
Enforcement Action Type: Administrative Order
Facility County: SAN DIEGO
Program System Acronym: AIR
Enforcement Action Forum Desc: Administrative - Formal
EA Type Code: SCAAAO
Facility SIC Code: 2833
Federal Facility ID: Not reported
Latitude in Decimal Degrees: 32.696772
Longitude in Decimal Degrees: -117.145403
Permit Type Desc: Not reported
Program System Acronym: CASDS0000607300029
Facility NAICS Code: 325411
Tribal Land Code: Not reported

Enforcement Action ID: CASDSA0000060730002900175
FRS ID: 110001199792
Action Name: KELCO MONSANTO CO 060730002900175
Facility Name: KELCO MONSANTO CO
Facility Address: 2025 HARBOR DR E
SAN DIEGO, CA 92113
Enforcement Action Type: Administrative Order
Facility County: SAN DIEGO
Program System Acronym: AIR
Enforcement Action Forum Desc: Administrative - Formal
EA Type Code: SCAAAO
Facility SIC Code: 2833
Federal Facility ID: Not reported
Latitude in Decimal Degrees: 32.696772
Longitude in Decimal Degrees: -117.145403
Permit Type Desc: Not reported
Program System Acronym: CASDS0000607300029
Facility NAICS Code: 325411
Tribal Land Code: Not reported

Enforcement Action ID: CASDSA0000060730002900174
FRS ID: 110001199792
Action Name: KELCO MONSANTO CO 060730002900174
Facility Name: KELCO MONSANTO CO
Facility Address: 2025 HARBOR DR E
SAN DIEGO, CA 92113
Enforcement Action Type: Notice of Violation
Facility County: SAN DIEGO
Program System Acronym: AIR
Enforcement Action Forum Desc: Administrative - Informal
EA Type Code: NOV
Facility SIC Code: 2833
Federal Facility ID: Not reported
Latitude in Decimal Degrees: 32.696772
Longitude in Decimal Degrees: -117.145403
Permit Type Desc: Not reported
Program System Acronym: CASDS0000607300029
Facility NAICS Code: 325411

Map ID
Direction
Distance
Elevation

MAP FINDINGS

Site

Database(s)

EDR ID Number
EPA ID Number

KELCO MONSANTO CO (Continued)

1004676382

Tribal Land Code: Not reported

Enforcement Action ID: CASDSA0000060730002900166
FRS ID: 110001199792
Action Name: KELCO MONSANTO CO 060730002900166
Facility Name: KELCO MONSANTO CO
Facility Address: 2025 HARBOR DR E
SAN DIEGO, CA 92113

Enforcement Action Type: Warning Letter
Facility County: SAN DIEGO
Program System Acronym: AIR
Enforcement Action Forum Desc: Administrative - Informal
EA Type Code: DAWL
Facility SIC Code: 2833
Federal Facility ID: Not reported
Latitude in Decimal Degrees: 32.696772
Longitude in Decimal Degrees: -117.145403
Permit Type Desc: Not reported
Program System Acronym: CASDS0000607300029
Facility NAICS Code: 325411
Tribal Land Code: Not reported

Enforcement Action ID: CASDSA0000060730002900161
FRS ID: 110001199792
Action Name: KELCO MONSANTO CO 060730002900161
Facility Name: KELCO MONSANTO CO
Facility Address: 2025 HARBOR DR E
SAN DIEGO, CA 92113

Enforcement Action Type: Administrative Order
Facility County: SAN DIEGO
Program System Acronym: AIR
Enforcement Action Forum Desc: Administrative - Formal
EA Type Code: SCAAAO
Facility SIC Code: 2833
Federal Facility ID: Not reported
Latitude in Decimal Degrees: 32.696772
Longitude in Decimal Degrees: -117.145403
Permit Type Desc: Not reported
Program System Acronym: CASDS0000607300029
Facility NAICS Code: 325411
Tribal Land Code: Not reported

Enforcement Action ID: CASDSA0000060730002900160
FRS ID: 110001199792
Action Name: KELCO MONSANTO CO 060730002900160
Facility Name: KELCO MONSANTO CO
Facility Address: 2025 HARBOR DR E
SAN DIEGO, CA 92113

Enforcement Action Type: Notice of Violation
Facility County: SAN DIEGO
Program System Acronym: AIR
Enforcement Action Forum Desc: Administrative - Informal
EA Type Code: NOV
Facility SIC Code: 2833
Federal Facility ID: Not reported
Latitude in Decimal Degrees: 32.696772
Longitude in Decimal Degrees: -117.145403

Map ID
Direction
Distance
Elevation

MAP FINDINGS

Site

Database(s)

EDR ID Number
EPA ID Number

KELCO MONSANTO CO (Continued)

1004676382

Permit Type Desc: Not reported
Program System Acronym: CASDS0000607300029
Facility NAICS Code: 325411
Tribal Land Code: Not reported

Enforcement Action ID: CASDSA0000060730002900157
FRS ID: 110001199792
Action Name: KELCO MONSANTO CO 060730002900157
Facility Name: KELCO MONSANTO CO
Facility Address: 2025 HARBOR DR E
SAN DIEGO, CA 92113

Enforcement Action Type: Administrative Order
Facility County: SAN DIEGO
Program System Acronym: AIR
Enforcement Action Forum Desc: Administrative - Formal
EA Type Code: SCAAAO
Facility SIC Code: 2833
Federal Facility ID: Not reported
Latitude in Decimal Degrees: 32.696772
Longitude in Decimal Degrees: -117.145403
Permit Type Desc: Not reported
Program System Acronym: CASDS0000607300029
Facility NAICS Code: 325411
Tribal Land Code: Not reported

Enforcement Action ID: CASDSA0000060730002900156
FRS ID: 110001199792
Action Name: KELCO MONSANTO CO 060730002900156
Facility Name: KELCO MONSANTO CO
Facility Address: 2025 HARBOR DR E
SAN DIEGO, CA 92113

Enforcement Action Type: Notice of Violation
Facility County: SAN DIEGO
Program System Acronym: AIR
Enforcement Action Forum Desc: Administrative - Informal
EA Type Code: NOV
Facility SIC Code: 2833
Federal Facility ID: Not reported
Latitude in Decimal Degrees: 32.696772
Longitude in Decimal Degrees: -117.145403
Permit Type Desc: Not reported
Program System Acronym: CASDS0000607300029
Facility NAICS Code: 325411
Tribal Land Code: Not reported

Enforcement Action ID: CASDSA0000060730002900151
FRS ID: 110001199792
Action Name: KELCO MONSANTO CO 060730002900151
Facility Name: KELCO MONSANTO CO
Facility Address: 2025 HARBOR DR E
SAN DIEGO, CA 92113

Enforcement Action Type: Administrative Order
Facility County: SAN DIEGO
Program System Acronym: AIR
Enforcement Action Forum Desc: Administrative - Formal
EA Type Code: SCAAAO
Facility SIC Code: 2833

Map ID
Direction
Distance
Elevation

MAP FINDINGS

Site

Database(s)

EDR ID Number
EPA ID Number

KELCO MONSANTO CO (Continued)

1004676382

Federal Facility ID: Not reported
Latitude in Decimal Degrees: 32.696772
Longitude in Decimal Degrees: -117.145403
Permit Type Desc: Not reported
Program System Acronym: CASDS0000607300029
Facility NAICS Code: 325411
Tribal Land Code: Not reported

Enforcement Action ID: CASDSA0000060730002900150
FRS ID: 110001199792
Action Name: KELCO MONSANTO CO 060730002900150
Facility Name: KELCO MONSANTO CO
Facility Address: 2025 HARBOR DR E
SAN DIEGO, CA 92113

Enforcement Action Type: Notice of Violation
Facility County: SAN DIEGO
Program System Acronym: AIR
Enforcement Action Forum Desc: Administrative - Informal
EA Type Code: NOV
Facility SIC Code: 2833
Federal Facility ID: Not reported
Latitude in Decimal Degrees: 32.696772
Longitude in Decimal Degrees: -117.145403
Permit Type Desc: Not reported
Program System Acronym: CASDS0000607300029
Facility NAICS Code: 325411
Tribal Land Code: Not reported

Enforcement Action ID: CASDSA0000060730002900145
FRS ID: 110001199792
Action Name: KELCO MONSANTO CO 060730002900145
Facility Name: KELCO MONSANTO CO
Facility Address: 2025 HARBOR DR E
SAN DIEGO, CA 92113

Enforcement Action Type: Administrative Order
Facility County: SAN DIEGO
Program System Acronym: AIR
Enforcement Action Forum Desc: Administrative - Formal
EA Type Code: SCAAO
Facility SIC Code: 2833
Federal Facility ID: Not reported
Latitude in Decimal Degrees: 32.696772
Longitude in Decimal Degrees: -117.145403
Permit Type Desc: Not reported
Program System Acronym: CASDS0000607300029
Facility NAICS Code: 325411
Tribal Land Code: Not reported

Enforcement Action ID: CASDSA0000060730002900144
FRS ID: 110001199792
Action Name: KELCO MONSANTO CO 060730002900144
Facility Name: KELCO MONSANTO CO
Facility Address: 2025 HARBOR DR E
SAN DIEGO, CA 92113

Enforcement Action Type: Notice of Violation
Facility County: SAN DIEGO
Program System Acronym: AIR

Map ID
Direction
Distance
Elevation

MAP FINDINGS

Site

Database(s)

EDR ID Number
EPA ID Number

KELCO MONSANTO CO (Continued)

1004676382

Enforcement Action Forum Desc: Administrative - Informal
EA Type Code: NOV
Facility SIC Code: 2833
Federal Facility ID: Not reported
Latitude in Decimal Degrees: 32.696772
Longitude in Decimal Degrees: -117.145403
Permit Type Desc: Not reported
Program System Acronym: CASDS0000607300029
Facility NAICS Code: 325411
Tribal Land Code: Not reported

Enforcement Action ID: CASDSA0000060730002900138
FRS ID: 110001199792
Action Name: KELCO MONSANTO CO 060730002900138
Facility Name: KELCO MONSANTO CO
Facility Address: 2025 HARBOR DR E
SAN DIEGO, CA 92113

Enforcement Action Type: Administrative Order
Facility County: SAN DIEGO
Program System Acronym: AIR
Enforcement Action Forum Desc: Administrative - Formal
EA Type Code: SCAAAO
Facility SIC Code: 2833
Federal Facility ID: Not reported
Latitude in Decimal Degrees: 32.696772
Longitude in Decimal Degrees: -117.145403
Permit Type Desc: Not reported
Program System Acronym: CASDS0000607300029
Facility NAICS Code: 325411
Tribal Land Code: Not reported

Enforcement Action ID: CASDSA0000060730002900136
FRS ID: 110001199792
Action Name: KELCO MONSANTO CO 060730002900136
Facility Name: KELCO MONSANTO CO
Facility Address: 2025 HARBOR DR E
SAN DIEGO, CA 92113

Enforcement Action Type: Administrative Order
Facility County: SAN DIEGO
Program System Acronym: AIR
Enforcement Action Forum Desc: Administrative - Formal
EA Type Code: SCAAAO
Facility SIC Code: 2833
Federal Facility ID: Not reported
Latitude in Decimal Degrees: 32.696772
Longitude in Decimal Degrees: -117.145403
Permit Type Desc: Not reported
Program System Acronym: CASDS0000607300029
Facility NAICS Code: 325411
Tribal Land Code: Not reported

Enforcement Action ID: CASDSA0000060730002900125
FRS ID: 110001199792
Action Name: KELCO MONSANTO CO 060730002900125
Facility Name: KELCO MONSANTO CO
Facility Address: 2025 HARBOR DR E
SAN DIEGO, CA 92113

Map ID
Direction
Distance
Elevation

MAP FINDINGS

Site

Database(s)

EDR ID Number
EPA ID Number

KELCO MONSANTO CO (Continued)

1004676382

Enforcement Action Type: Notice of Violation
Facility County: SAN DIEGO
Program System Acronym: AIR
Enforcement Action Forum Desc: Administrative - Informal
EA Type Code: NOV
Facility SIC Code: 2833
Federal Facility ID: Not reported
Latitude in Decimal Degrees: 32.696772
Longitude in Decimal Degrees: -117.145403
Permit Type Desc: Not reported
Program System Acronym: CASDS0000607300029
Facility NAICS Code: 325411
Tribal Land Code: Not reported

Enforcement Action ID: CASDSA0000060730002900110
FRS ID: 110001199792
Action Name: KELCO MONSANTO CO 060730002900110
Facility Name: KELCO MONSANTO CO
Facility Address: 2025 HARBOR DR E
SAN DIEGO, CA 92113

Enforcement Action Type: Administrative Order
Facility County: SAN DIEGO
Program System Acronym: AIR
Enforcement Action Forum Desc: Administrative - Formal
EA Type Code: SCAAAO
Facility SIC Code: 2833
Federal Facility ID: Not reported
Latitude in Decimal Degrees: 32.696772
Longitude in Decimal Degrees: -117.145403
Permit Type Desc: Not reported
Program System Acronym: CASDS0000607300029
Facility NAICS Code: 325411
Tribal Land Code: Not reported

Enforcement Action ID: CASDSA0000060730002900098
FRS ID: 110001199792
Action Name: KELCO MONSANTO CO 060730002900098
Facility Name: KELCO MONSANTO CO
Facility Address: 2025 HARBOR DR E
SAN DIEGO, CA 92113

Enforcement Action Type: Administrative Order
Facility County: SAN DIEGO
Program System Acronym: AIR
Enforcement Action Forum Desc: Administrative - Formal
EA Type Code: SCAAAO
Facility SIC Code: 2833
Federal Facility ID: Not reported
Latitude in Decimal Degrees: 32.696772
Longitude in Decimal Degrees: -117.145403
Permit Type Desc: Not reported
Program System Acronym: CASDS0000607300029
Facility NAICS Code: 325411
Tribal Land Code: Not reported

Enforcement Action ID: CASDSA0000060730002900096
FRS ID: 110001199792
Action Name: KELCO MONSANTO CO 060730002900096

Map ID
Direction
Distance
Elevation

MAP FINDINGS

Site

Database(s)

EDR ID Number
EPA ID Number

KELCO MONSANTO CO (Continued)

1004676382

Facility Name: KELCO MONSANTO CO
Facility Address: 2025 HARBOR DR E
SAN DIEGO, CA 92113
Enforcement Action Type: Notice of Violation
Facility County: SAN DIEGO
Program System Acronym: AIR
Enforcement Action Forum Desc: Administrative - Informal
EA Type Code: NOV
Facility SIC Code: 2833
Federal Facility ID: Not reported
Latitude in Decimal Degrees: 32.696772
Longitude in Decimal Degrees: -117.145403
Permit Type Desc: Not reported
Program System Acronym: CASDS0000607300029
Facility NAICS Code: 325411
Tribal Land Code: Not reported

Enforcement Action ID: CASDSA0000060730002900089
FRS ID: 110001199792
Action Name: KELCO MONSANTO CO 060730002900089
Facility Name: KELCO MONSANTO CO
Facility Address: 2025 HARBOR DR E
SAN DIEGO, CA 92113
Enforcement Action Type: Administrative Order
Facility County: SAN DIEGO
Program System Acronym: AIR
Enforcement Action Forum Desc: Administrative - Formal
EA Type Code: SCAAAO
Facility SIC Code: 2833
Federal Facility ID: Not reported
Latitude in Decimal Degrees: 32.696772
Longitude in Decimal Degrees: -117.145403
Permit Type Desc: Not reported
Program System Acronym: CASDS0000607300029
Facility NAICS Code: 325411
Tribal Land Code: Not reported

Enforcement Action ID: CASDSA0000060730002900088
FRS ID: 110001199792
Action Name: KELCO MONSANTO CO 060730002900088
Facility Name: KELCO MONSANTO CO
Facility Address: 2025 HARBOR DR E
SAN DIEGO, CA 92113
Enforcement Action Type: Notice of Violation
Facility County: SAN DIEGO
Program System Acronym: AIR
Enforcement Action Forum Desc: Administrative - Informal
EA Type Code: NOV
Facility SIC Code: 2833
Federal Facility ID: Not reported
Latitude in Decimal Degrees: 32.696772
Longitude in Decimal Degrees: -117.145403
Permit Type Desc: Not reported
Program System Acronym: CASDS0000607300029
Facility NAICS Code: 325411
Tribal Land Code: Not reported

Map ID
Direction
Distance
Elevation

MAP FINDINGS

Site

Database(s)

EDR ID Number
EPA ID Number

KELCO MONSANTO CO (Continued)

1004676382

Enforcement Action ID: CASDSA0000060730002900082
FRS ID: 110001199792
Action Name: KELCO MONSANTO CO 060730002900082
Facility Name: KELCO MONSANTO CO
Facility Address: 2025 HARBOR DR E
SAN DIEGO, CA 92113
Enforcement Action Type: Notice of Violation
Facility County: SAN DIEGO
Program System Acronym: AIR
Enforcement Action Forum Desc: Administrative - Informal
EA Type Code: NOV
Facility SIC Code: 2833
Federal Facility ID: Not reported
Latitude in Decimal Degrees: 32.696772
Longitude in Decimal Degrees: -117.145403
Permit Type Desc: Not reported
Program System Acronym: CASDS0000607300029
Facility NAICS Code: 325411
Tribal Land Code: Not reported

Enforcement Action ID: CASDSA0000060730002900070
FRS ID: 110001199792
Action Name: KELCO MONSANTO CO 060730002900070
Facility Name: KELCO MONSANTO CO
Facility Address: 2025 HARBOR DR E
SAN DIEGO, CA 92113
Enforcement Action Type: Notice of Violation
Facility County: SAN DIEGO
Program System Acronym: AIR
Enforcement Action Forum Desc: Administrative - Informal
EA Type Code: NOV
Facility SIC Code: 2833
Federal Facility ID: Not reported
Latitude in Decimal Degrees: 32.696772
Longitude in Decimal Degrees: -117.145403
Permit Type Desc: Not reported
Program System Acronym: CASDS0000607300029
Facility NAICS Code: 325411
Tribal Land Code: Not reported

Enforcement Action ID: CASDSA0000060730002900066
FRS ID: 110001199792
Action Name: KELCO MONSANTO CO 060730002900066
Facility Name: KELCO MONSANTO CO
Facility Address: 2025 HARBOR DR E
SAN DIEGO, CA 92113
Enforcement Action Type: Administrative Order
Facility County: SAN DIEGO
Program System Acronym: AIR
Enforcement Action Forum Desc: Administrative - Formal
EA Type Code: SCAAAO
Facility SIC Code: 2833
Federal Facility ID: Not reported
Latitude in Decimal Degrees: 32.696772
Longitude in Decimal Degrees: -117.145403
Permit Type Desc: Not reported
Program System Acronym: CASDS0000607300029

Map ID
Direction
Distance
Elevation

MAP FINDINGS

Site

Database(s)

EDR ID Number
EPA ID Number

KELCO MONSANTO CO (Continued)

1004676382

Facility NAICS Code: 325411
Tribal Land Code: Not reported

Enforcement Action ID: CASDSA0000060730002900064
FRS ID: 110001199792
Action Name: KELCO MONSANTO CO 060730002900064
Facility Name: KELCO MONSANTO CO
Facility Address: 2025 HARBOR DR E
SAN DIEGO, CA 92113

Enforcement Action Type: Notice of Violation
Facility County: SAN DIEGO
Program System Acronym: AIR
Enforcement Action Forum Desc: Administrative - Informal
EA Type Code: NOV
Facility SIC Code: 2833
Federal Facility ID: Not reported
Latitude in Decimal Degrees: 32.696772
Longitude in Decimal Degrees: -117.145403
Permit Type Desc: Not reported
Program System Acronym: CASDS0000607300029
Facility NAICS Code: 325411
Tribal Land Code: Not reported

Enforcement Action ID: CASDSA0000060730002900060
FRS ID: 110001199792
Action Name: KELCO MONSANTO CO 060730002900060
Facility Name: KELCO MONSANTO CO
Facility Address: 2025 HARBOR DR E
SAN DIEGO, CA 92113

Enforcement Action Type: Notice of Violation
Facility County: SAN DIEGO
Program System Acronym: AIR
Enforcement Action Forum Desc: Administrative - Informal
EA Type Code: NOV
Facility SIC Code: 2833
Federal Facility ID: Not reported
Latitude in Decimal Degrees: 32.696772
Longitude in Decimal Degrees: -117.145403
Permit Type Desc: Not reported
Program System Acronym: CASDS0000607300029
Facility NAICS Code: 325411
Tribal Land Code: Not reported

Enforcement Action ID: CASDSA0000060730002900051
FRS ID: 110001199792
Action Name: KELCO MONSANTO CO 060730002900051
Facility Name: KELCO MONSANTO CO
Facility Address: 2025 HARBOR DR E
SAN DIEGO, CA 92113

Enforcement Action Type: Notice of Violation
Facility County: SAN DIEGO
Program System Acronym: AIR
Enforcement Action Forum Desc: Administrative - Informal
EA Type Code: NOV
Facility SIC Code: 2833
Federal Facility ID: Not reported
Latitude in Decimal Degrees: 32.696772

Map ID
Direction
Distance
Elevation

MAP FINDINGS

Site

Database(s)

EDR ID Number
EPA ID Number

KELCO MONSANTO CO (Continued)

1004676382

Longitude in Decimal Degrees: -117.145403
Permit Type Desc: Not reported
Program System Acronym: CASDS0000607300029
Facility NAICS Code: 325411
Tribal Land Code: Not reported

Enforcement Action ID: 09-1996-A011
FRS ID: 110001199792
Action Name: KELCO MONSANTO CO 060730002900056
Facility Name: KELCO MONSANTO CO
Facility Address: 2025 HARBOR DR E
SAN DIEGO, CA 92113
Enforcement Action Type: Civil Judicial Action
Facility County: SAN DIEGO
Program System Acronym: AIR
Enforcement Action Forum Desc: Judicial
EA Type Code: CIV
Facility SIC Code: 2833
Federal Facility ID: Not reported
Latitude in Decimal Degrees: 32.696772
Longitude in Decimal Degrees: -117.145403
Permit Type Desc: Not reported
Program System Acronym: CASDS0000607300029
Facility NAICS Code: 325411
Tribal Land Code: Not reported

US AIRS (AFS):
Envid: 1004676382
Region Code: 09
County Code: CA073
Programmatic ID: AIR CASDS0000607300029
Facility Registry ID: 110001199792
D and B Number: Not reported
Facility Site Name: KELCO MONSANTO CO
Primary SIC Code: 2833
NAICS Code: 325411
Default Air Classification Code: SMI
Facility Type of Ownership Code: POF
Air CMS Category Code: OTH
HPV Status: Not reported

US AIRS (AFS):
Region Code: 09
Programmatic ID: AIR CASDS0000607300029
Facility Registry ID: 110001199792
Air Operating Status Code: OPR
Default Air Classification Code: SMI
Air Program: National Emission Standards for Hazardous Air Pollutants (40 CFR Part 61)
Activity Date: 1994-03-03 00:00:00
Activity Status Date: Not reported
Activity Group: Compliance Monitoring
Activity Type: Inspection/Evaluation
Activity Status: Not reported

Region Code: 09
Programmatic ID: AIR CASDS0000607300029

Map ID
Direction
Distance
Elevation

MAP FINDINGS

Site

Database(s)

EDR ID Number
EPA ID Number

KELCO MONSANTO CO (Continued)

1004676382

Facility Registry ID: 110001199792
Air Operating Status Code: OPR
Default Air Classification Code: SMI
Air Program: National Emission Standards for Hazardous Air Pollutants (40 CFR Part 61)
Activity Date: 1995-02-16 00:00:00
Activity Status Date: Not reported
Activity Group: Compliance Monitoring
Activity Type: Inspection/Evaluation
Activity Status: Not reported

Region Code: 09
Programmatic ID: AIR CASDS0000607300029
Facility Registry ID: 110001199792
Air Operating Status Code: OPR
Default Air Classification Code: SMI
Air Program: National Emission Standards for Hazardous Air Pollutants (40 CFR Part 61)
Activity Date: 1996-03-25 00:00:00
Activity Status Date: Not reported
Activity Group: Compliance Monitoring
Activity Type: Inspection/Evaluation
Activity Status: Not reported

Region Code: 09
Programmatic ID: AIR CASDS0000607300029
Facility Registry ID: 110001199792
Air Operating Status Code: OPR
Default Air Classification Code: SMI
Air Program: National Emission Standards for Hazardous Air Pollutants (40 CFR Part 61)
Activity Date: 1997-05-27 00:00:00
Activity Status Date: Not reported
Activity Group: Compliance Monitoring
Activity Type: Inspection/Evaluation
Activity Status: Not reported

Region Code: 09
Programmatic ID: AIR CASDS0000607300029
Facility Registry ID: 110001199792
Air Operating Status Code: OPR
Default Air Classification Code: SMI
Air Program: National Emission Standards for Hazardous Air Pollutants (40 CFR Part 61)
Activity Date: 1998-01-07 00:00:00
Activity Status Date: Not reported
Activity Group: Compliance Monitoring
Activity Type: Inspection/Evaluation
Activity Status: Not reported

Region Code: 09
Programmatic ID: AIR CASDS0000607300029
Facility Registry ID: 110001199792
Air Operating Status Code: OPR
Default Air Classification Code: SMI
Air Program: National Emission Standards for Hazardous Air Pollutants (40 CFR Part 61)
Activity Date: 1999-03-15 00:00:00
Activity Status Date: Not reported
Activity Group: Compliance Monitoring
Activity Type: Inspection/Evaluation
Activity Status: Not reported

Map ID
Direction
Distance
Elevation

MAP FINDINGS

Site

Database(s)

EDR ID Number
EPA ID Number

KELCO MONSANTO CO (Continued)

1004676382

Region Code: 09
Programmatic ID: AIR CASDS0000607300029
Facility Registry ID: 110001199792
Air Operating Status Code: OPR
Default Air Classification Code: SMI
Air Program: National Emission Standards for Hazardous Air Pollutants (40 CFR Part 61)
Activity Date: 2000-02-07 00:00:00
Activity Status Date: Not reported
Activity Group: Compliance Monitoring
Activity Type: Inspection/Evaluation
Activity Status: Not reported

Region Code: 09
Programmatic ID: AIR CASDS0000607300029
Facility Registry ID: 110001199792
Air Operating Status Code: OPR
Default Air Classification Code: SMI
Air Program: National Emission Standards for Hazardous Air Pollutants (40 CFR Part 61)
Activity Date: 2000-06-27 00:00:00
Activity Status Date: Not reported
Activity Group: Compliance Monitoring
Activity Type: Inspection/Evaluation
Activity Status: Not reported

Region Code: 09
Programmatic ID: AIR CASDS0000607300029
Facility Registry ID: 110001199792
Air Operating Status Code: OPR
Default Air Classification Code: SMI
Air Program: National Emission Standards for Hazardous Air Pollutants (40 CFR Part 61)
Activity Date: 2001-02-22 00:00:00
Activity Status Date: Not reported
Activity Group: Compliance Monitoring
Activity Type: Inspection/Evaluation
Activity Status: Not reported

Region Code: 09
Programmatic ID: AIR CASDS0000607300029
Facility Registry ID: 110001199792
Air Operating Status Code: OPR
Default Air Classification Code: SMI
Air Program: National Emission Standards for Hazardous Air Pollutants (40 CFR Part 61)
Activity Date: 2002-03-27 00:00:00
Activity Status Date: Not reported
Activity Group: Compliance Monitoring
Activity Type: Inspection/Evaluation
Activity Status: Not reported

Region Code: 09
Programmatic ID: AIR CASDS0000607300029
Facility Registry ID: 110001199792
Air Operating Status Code: OPR
Default Air Classification Code: SMI
Air Program: National Emission Standards for Hazardous Air Pollutants (40 CFR Part 61)
Activity Date: 2002-07-29 00:00:00
Activity Status Date: Not reported
Activity Group: Compliance Monitoring

Map ID
Direction
Distance
Elevation

MAP FINDINGS

Site

Database(s)

EDR ID Number
EPA ID Number

KELCO MONSANTO CO (Continued)

1004676382

Activity Type: Inspection/Evaluation
Activity Status: Not reported

Region Code: 09
Programmatic ID: AIR CASDS0000607300029
Facility Registry ID: 110001199792
Air Operating Status Code: OPR
Default Air Classification Code: SMI
Air Program: National Emission Standards for Hazardous Air Pollutants (40 CFR Part 61)
Activity Date: 2011-07-17 00:00:00
Activity Status Date: Not reported
Activity Group: Compliance Monitoring
Activity Type: Inspection/Evaluation
Activity Status: Not reported

Region Code: 09
Programmatic ID: AIR CASDS0000607300029
Facility Registry ID: 110001199792
Air Operating Status Code: OPR
Default Air Classification Code: SMI
Air Program: National Emission Standards for Hazardous Air Pollutants (40 CFR Part 61)
Activity Date: 2012-01-11 00:00:00
Activity Status Date: Not reported
Activity Group: Compliance Monitoring
Activity Type: Inspection/Evaluation
Activity Status: Not reported

Region Code: 09
Programmatic ID: AIR CASDS0000607300029
Facility Registry ID: 110001199792
Air Operating Status Code: OPR
Default Air Classification Code: SMI
Air Program: National Emission Standards for Hazardous Air Pollutants (40 CFR Part 61)
Activity Date: 2013-01-28 00:00:00
Activity Status Date: Not reported
Activity Group: Compliance Monitoring
Activity Type: Inspection/Evaluation
Activity Status: Not reported

Region Code: 09
Programmatic ID: AIR CASDS0000607300029
Facility Registry ID: 110001199792
Air Operating Status Code: OPR
Default Air Classification Code: SMI
Air Program: National Emission Standards for Hazardous Air Pollutants (40 CFR Part 61)
Activity Date: 2014-01-30 00:00:00
Activity Status Date: Not reported
Activity Group: Compliance Monitoring
Activity Type: Inspection/Evaluation
Activity Status: Not reported

Region Code: 09
Programmatic ID: AIR CASDS0000607300029
Facility Registry ID: 110001199792
Air Operating Status Code: OPR
Default Air Classification Code: SMI
Air Program: New Source Performance Standards

Map ID
Direction
Distance
Elevation

MAP FINDINGS

Site

Database(s)

EDR ID Number
EPA ID Number

KELCO MONSANTO CO (Continued)

1004676382

Activity Date: 1984-08-30 00:00:00
Activity Status Date: Not reported
Activity Group: Compliance Monitoring
Activity Type: Inspection/Evaluation
Activity Status: Not reported

Region Code: 09
Programmatic ID: AIR CASDS0000607300029
Facility Registry ID: 110001199792
Air Operating Status Code: OPR
Default Air Classification Code: SMI
Air Program: New Source Performance Standards
Activity Date: 1985-03-26 00:00:00
Activity Status Date: Not reported
Activity Group: Compliance Monitoring
Activity Type: Inspection/Evaluation
Activity Status: Not reported

Region Code: 09
Programmatic ID: AIR CASDS0000607300029
Facility Registry ID: 110001199792
Air Operating Status Code: OPR
Default Air Classification Code: SMI
Air Program: New Source Performance Standards
Activity Date: 1987-07-28 00:00:00
Activity Status Date: Not reported
Activity Group: Compliance Monitoring
Activity Type: Inspection/Evaluation
Activity Status: Not reported

Region Code: 09
Programmatic ID: AIR CASDS0000607300029
Facility Registry ID: 110001199792
Air Operating Status Code: OPR
Default Air Classification Code: SMI
Air Program: New Source Performance Standards
Activity Date: 1987-12-11 00:00:00
Activity Status Date: Not reported
Activity Group: Compliance Monitoring
Activity Type: Inspection/Evaluation
Activity Status: Not reported

Region Code: 09
Programmatic ID: AIR CASDS0000607300029
Facility Registry ID: 110001199792
Air Operating Status Code: OPR
Default Air Classification Code: SMI
Air Program: New Source Performance Standards
Activity Date: 1988-07-08 00:00:00
Activity Status Date: Not reported
Activity Group: Compliance Monitoring
Activity Type: Inspection/Evaluation
Activity Status: Not reported

Region Code: 09
Programmatic ID: AIR CASDS0000607300029
Facility Registry ID: 110001199792

Map ID
Direction
Distance
Elevation

MAP FINDINGS

Site

Database(s)

EDR ID Number
EPA ID Number

KELCO MONSANTO CO (Continued)

1004676382

Air Operating Status Code: OPR
Default Air Classification Code: SMI
Air Program: New Source Performance Standards
Activity Date: 1989-07-10 00:00:00
Activity Status Date: Not reported
Activity Group: Compliance Monitoring
Activity Type: Inspection/Evaluation
Activity Status: Not reported

Region Code: 09
Programmatic ID: AIR CASDS0000607300029
Facility Registry ID: 110001199792
Air Operating Status Code: OPR
Default Air Classification Code: SMI
Air Program: New Source Performance Standards
Activity Date: 1990-06-27 00:00:00
Activity Status Date: Not reported
Activity Group: Compliance Monitoring
Activity Type: Inspection/Evaluation
Activity Status: Not reported

Region Code: 09
Programmatic ID: AIR CASDS0000607300029
Facility Registry ID: 110001199792
Air Operating Status Code: OPR
Default Air Classification Code: SMI
Air Program: New Source Performance Standards
Activity Date: 1991-01-24 00:00:00
Activity Status Date: Not reported
Activity Group: Compliance Monitoring
Activity Type: Inspection/Evaluation
Activity Status: Not reported

Region Code: 09
Programmatic ID: AIR CASDS0000607300029
Facility Registry ID: 110001199792
Air Operating Status Code: OPR
Default Air Classification Code: SMI
Air Program: New Source Performance Standards
Activity Date: 1993-03-17 00:00:00
Activity Status Date: Not reported
Activity Group: Compliance Monitoring
Activity Type: Inspection/Evaluation
Activity Status: Not reported

Region Code: 09
Programmatic ID: AIR CASDS0000607300029
Facility Registry ID: 110001199792
Air Operating Status Code: OPR
Default Air Classification Code: SMI
Air Program: New Source Performance Standards
Activity Date: 1994-03-03 00:00:00
Activity Status Date: Not reported
Activity Group: Compliance Monitoring
Activity Type: Inspection/Evaluation
Activity Status: Not reported

Map ID
Direction
Distance
Elevation

MAP FINDINGS

Site

Database(s)

EDR ID Number
EPA ID Number

KELCO MONSANTO CO (Continued)

1004676382

Region Code: 09
Programmatic ID: AIR CASDS0000607300029
Facility Registry ID: 110001199792
Air Operating Status Code: OPR
Default Air Classification Code: SMI
Air Program: New Source Performance Standards
Activity Date: 1995-02-16 00:00:00
Activity Status Date: Not reported
Activity Group: Compliance Monitoring
Activity Type: Inspection/Evaluation
Activity Status: Not reported

Region Code: 09
Programmatic ID: AIR CASDS0000607300029
Facility Registry ID: 110001199792
Air Operating Status Code: OPR
Default Air Classification Code: SMI
Air Program: New Source Performance Standards
Activity Date: 1996-03-25 00:00:00
Activity Status Date: Not reported
Activity Group: Compliance Monitoring
Activity Type: Inspection/Evaluation
Activity Status: Not reported

Region Code: 09
Programmatic ID: AIR CASDS0000607300029
Facility Registry ID: 110001199792
Air Operating Status Code: OPR
Default Air Classification Code: SMI
Air Program: New Source Performance Standards
Activity Date: 1997-05-27 00:00:00
Activity Status Date: Not reported
Activity Group: Compliance Monitoring
Activity Type: Inspection/Evaluation
Activity Status: Not reported

Region Code: 09
Programmatic ID: AIR CASDS0000607300029
Facility Registry ID: 110001199792
Air Operating Status Code: OPR
Default Air Classification Code: SMI
Air Program: New Source Performance Standards
Activity Date: 1998-01-07 00:00:00
Activity Status Date: Not reported
Activity Group: Compliance Monitoring
Activity Type: Inspection/Evaluation
Activity Status: Not reported

Region Code: 09
Programmatic ID: AIR CASDS0000607300029
Facility Registry ID: 110001199792
Air Operating Status Code: OPR
Default Air Classification Code: SMI
Air Program: New Source Performance Standards
Activity Date: 1999-03-15 00:00:00
Activity Status Date: Not reported
Activity Group: Compliance Monitoring

Map ID
Direction
Distance
Elevation

MAP FINDINGS

Site

Database(s)

EDR ID Number
EPA ID Number

KELCO MONSANTO CO (Continued)

1004676382

Activity Type: Inspection/Evaluation
Activity Status: Not reported

Region Code: 09
Programmatic ID: AIR CASDS0000607300029
Facility Registry ID: 110001199792
Air Operating Status Code: OPR
Default Air Classification Code: SMI
Air Program: New Source Performance Standards
Activity Date: 2000-02-07 00:00:00
Activity Status Date: Not reported
Activity Group: Compliance Monitoring
Activity Type: Inspection/Evaluation
Activity Status: Not reported

Region Code: 09
Programmatic ID: AIR CASDS0000607300029
Facility Registry ID: 110001199792
Air Operating Status Code: OPR
Default Air Classification Code: SMI
Air Program: New Source Performance Standards
Activity Date: 2000-06-27 00:00:00
Activity Status Date: Not reported
Activity Group: Compliance Monitoring
Activity Type: Inspection/Evaluation
Activity Status: Not reported

Region Code: 09
Programmatic ID: AIR CASDS0000607300029
Facility Registry ID: 110001199792
Air Operating Status Code: OPR
Default Air Classification Code: SMI
Air Program: New Source Performance Standards
Activity Date: 2001-02-22 00:00:00
Activity Status Date: Not reported
Activity Group: Compliance Monitoring
Activity Type: Inspection/Evaluation
Activity Status: Not reported

Region Code: 09
Programmatic ID: AIR CASDS0000607300029
Facility Registry ID: 110001199792
Air Operating Status Code: OPR
Default Air Classification Code: SMI
Air Program: New Source Performance Standards
Activity Date: 2002-03-27 00:00:00
Activity Status Date: Not reported
Activity Group: Compliance Monitoring
Activity Type: Inspection/Evaluation
Activity Status: Not reported

Region Code: 09
Programmatic ID: AIR CASDS0000607300029
Facility Registry ID: 110001199792
Air Operating Status Code: OPR
Default Air Classification Code: SMI
Air Program: New Source Performance Standards

Map ID
Direction
Distance
Elevation

MAP FINDINGS

Site

Database(s)

EDR ID Number
EPA ID Number

KELCO MONSANTO CO (Continued)

1004676382

Activity Date: 2002-07-29 00:00:00
Activity Status Date: Not reported
Activity Group: Compliance Monitoring
Activity Type: Inspection/Evaluation
Activity Status: Not reported

Region Code: 09
Programmatic ID: AIR CASDS0000607300029
Facility Registry ID: 110001199792
Air Operating Status Code: OPR
Default Air Classification Code: SMI
Air Program: New Source Performance Standards
Activity Date: 2011-07-17 00:00:00
Activity Status Date: Not reported
Activity Group: Compliance Monitoring
Activity Type: Inspection/Evaluation
Activity Status: Not reported

Region Code: 09
Programmatic ID: AIR CASDS0000607300029
Facility Registry ID: 110001199792
Air Operating Status Code: OPR
Default Air Classification Code: SMI
Air Program: New Source Performance Standards
Activity Date: 2012-01-11 00:00:00
Activity Status Date: Not reported
Activity Group: Compliance Monitoring
Activity Type: Inspection/Evaluation
Activity Status: Not reported

Region Code: 09
Programmatic ID: AIR CASDS0000607300029
Facility Registry ID: 110001199792
Air Operating Status Code: OPR
Default Air Classification Code: SMI
Air Program: New Source Performance Standards
Activity Date: 2013-01-28 00:00:00
Activity Status Date: Not reported
Activity Group: Compliance Monitoring
Activity Type: Inspection/Evaluation
Activity Status: Not reported

Region Code: 09
Programmatic ID: AIR CASDS0000607300029
Facility Registry ID: 110001199792
Air Operating Status Code: OPR
Default Air Classification Code: SMI
Air Program: New Source Performance Standards
Activity Date: 2014-01-30 00:00:00
Activity Status Date: Not reported
Activity Group: Compliance Monitoring
Activity Type: Inspection/Evaluation
Activity Status: Not reported

Region Code: 09
Programmatic ID: AIR CASDS0000607300029
Facility Registry ID: 110001199792

Map ID
Direction
Distance
Elevation

MAP FINDINGS

Site

Database(s)

EDR ID Number
EPA ID Number

KELCO MONSANTO CO (Continued)

1004676382

Air Operating Status Code: OPR
Default Air Classification Code: SMI
Air Program: New Source Review Permit Requirements
Activity Date: Not reported
Activity Status Date: 1996-09-05 00:00:00
Activity Group: Case File
Activity Type: Case File
Activity Status: Resolved

Region Code: 09
Programmatic ID: AIR CASDS0000607300029
Facility Registry ID: 110001199792
Air Operating Status Code: OPR
Default Air Classification Code: SMI
Air Program: New Source Review Permit Requirements
Activity Date: 1997-05-27 00:00:00
Activity Status Date: Not reported
Activity Group: Compliance Monitoring
Activity Type: Inspection/Evaluation
Activity Status: Not reported

Region Code: 09
Programmatic ID: AIR CASDS0000607300029
Facility Registry ID: 110001199792
Air Operating Status Code: OPR
Default Air Classification Code: SMI
Air Program: New Source Review Permit Requirements
Activity Date: 1998-01-07 00:00:00
Activity Status Date: Not reported
Activity Group: Compliance Monitoring
Activity Type: Inspection/Evaluation
Activity Status: Not reported

Region Code: 09
Programmatic ID: AIR CASDS0000607300029
Facility Registry ID: 110001199792
Air Operating Status Code: OPR
Default Air Classification Code: SMI
Air Program: New Source Review Permit Requirements
Activity Date: 1999-03-15 00:00:00
Activity Status Date: Not reported
Activity Group: Compliance Monitoring
Activity Type: Inspection/Evaluation
Activity Status: Not reported

Region Code: 09
Programmatic ID: AIR CASDS0000607300029
Facility Registry ID: 110001199792
Air Operating Status Code: OPR
Default Air Classification Code: SMI
Air Program: New Source Review Permit Requirements
Activity Date: 2000-02-07 00:00:00
Activity Status Date: Not reported
Activity Group: Compliance Monitoring
Activity Type: Inspection/Evaluation
Activity Status: Not reported

Map ID
Direction
Distance
Elevation

MAP FINDINGS

Site

Database(s)

EDR ID Number
EPA ID Number

KELCO MONSANTO CO (Continued)

1004676382

Region Code: 09
Programmatic ID: AIR CASDS0000607300029
Facility Registry ID: 110001199792
Air Operating Status Code: OPR
Default Air Classification Code: SMI
Air Program: New Source Review Permit Requirements
Activity Date: 2000-06-27 00:00:00
Activity Status Date: Not reported
Activity Group: Compliance Monitoring
Activity Type: Inspection/Evaluation
Activity Status: Not reported

Region Code: 09
Programmatic ID: AIR CASDS0000607300029
Facility Registry ID: 110001199792
Air Operating Status Code: OPR
Default Air Classification Code: SMI
Air Program: New Source Review Permit Requirements
Activity Date: 2001-02-22 00:00:00
Activity Status Date: Not reported
Activity Group: Compliance Monitoring
Activity Type: Inspection/Evaluation
Activity Status: Not reported

Region Code: 09
Programmatic ID: AIR CASDS0000607300029
Facility Registry ID: 110001199792
Air Operating Status Code: OPR
Default Air Classification Code: SMI
Air Program: New Source Review Permit Requirements
Activity Date: 2002-03-27 00:00:00
Activity Status Date: Not reported
Activity Group: Compliance Monitoring
Activity Type: Inspection/Evaluation
Activity Status: Not reported

Region Code: 09
Programmatic ID: AIR CASDS0000607300029
Facility Registry ID: 110001199792
Air Operating Status Code: OPR
Default Air Classification Code: SMI
Air Program: New Source Review Permit Requirements
Activity Date: 2002-07-29 00:00:00
Activity Status Date: Not reported
Activity Group: Compliance Monitoring
Activity Type: Inspection/Evaluation
Activity Status: Not reported

Region Code: 09
Programmatic ID: AIR CASDS0000607300029
Facility Registry ID: 110001199792
Air Operating Status Code: OPR
Default Air Classification Code: SMI
Air Program: New Source Review Permit Requirements
Activity Date: 2011-05-05 00:00:00
Activity Status Date: Not reported
Activity Group: Compliance Monitoring

Map ID
Direction
Distance
Elevation

MAP FINDINGS

Site

Database(s)

EDR ID Number
EPA ID Number

KELCO MONSANTO CO (Continued)

1004676382

Activity Type: Inspection/Evaluation
Activity Status: Not reported

Region Code: 09
Programmatic ID: AIR CASDS0000607300029
Facility Registry ID: 110001199792
Air Operating Status Code: OPR
Default Air Classification Code: SMI
Air Program: New Source Review Permit Requirements
Activity Date: 2011-07-17 00:00:00
Activity Status Date: Not reported
Activity Group: Compliance Monitoring
Activity Type: Inspection/Evaluation
Activity Status: Not reported

Region Code: 09
Programmatic ID: AIR CASDS0000607300029
Facility Registry ID: 110001199792
Air Operating Status Code: OPR
Default Air Classification Code: SMI
Air Program: New Source Review Permit Requirements
Activity Date: 2012-01-11 00:00:00
Activity Status Date: Not reported
Activity Group: Compliance Monitoring
Activity Type: Inspection/Evaluation
Activity Status: Not reported

Region Code: 09
Programmatic ID: AIR CASDS0000607300029
Facility Registry ID: 110001199792
Air Operating Status Code: OPR
Default Air Classification Code: SMI
Air Program: New Source Review Permit Requirements
Activity Date: 2013-01-28 00:00:00
Activity Status Date: Not reported
Activity Group: Compliance Monitoring
Activity Type: Inspection/Evaluation
Activity Status: Not reported

Region Code: 09
Programmatic ID: AIR CASDS0000607300029
Facility Registry ID: 110001199792
Air Operating Status Code: OPR
Default Air Classification Code: SMI
Air Program: New Source Review Permit Requirements
Activity Date: 2014-01-30 00:00:00
Activity Status Date: Not reported
Activity Group: Compliance Monitoring
Activity Type: Inspection/Evaluation
Activity Status: Not reported

Region Code: 09
Programmatic ID: AIR CASDS0000607300029
Facility Registry ID: 110001199792
Air Operating Status Code: OPR
Default Air Classification Code: SMI
Air Program: New Source Review Permit Requirements

Map ID
Direction
Distance
Elevation

MAP FINDINGS

Site

Database(s)

EDR ID Number
EPA ID Number

KELCO MONSANTO CO (Continued)

1004676382

Activity Date: 1996-09-05 00:00:00
Activity Status Date: 1996-09-05 00:00:00
Activity Group: Enforcement Action
Activity Type: Judicial
Activity Status: Closed

Region Code: 09
Programmatic ID: AIR CASDS0000607300029
Facility Registry ID: 110001199792
Air Operating Status Code: OPR
Default Air Classification Code: SMI
Air Program: Prevention of Significant Deterioration of Air Quality
Activity Date: 1984-08-30 00:00:00
Activity Status Date: Not reported
Activity Group: Compliance Monitoring
Activity Type: Inspection/Evaluation
Activity Status: Not reported

Region Code: 09
Programmatic ID: AIR CASDS0000607300029
Facility Registry ID: 110001199792
Air Operating Status Code: OPR
Default Air Classification Code: SMI
Air Program: Prevention of Significant Deterioration of Air Quality
Activity Date: 1987-03-17 00:00:00
Activity Status Date: Not reported
Activity Group: Compliance Monitoring
Activity Type: Inspection/Evaluation
Activity Status: Not reported

Region Code: 09
Programmatic ID: AIR CASDS0000607300029
Facility Registry ID: 110001199792
Air Operating Status Code: OPR
Default Air Classification Code: SMI
Air Program: Prevention of Significant Deterioration of Air Quality
Activity Date: 1987-07-28 00:00:00
Activity Status Date: Not reported
Activity Group: Compliance Monitoring
Activity Type: Inspection/Evaluation
Activity Status: Not reported

Region Code: 09
Programmatic ID: AIR CASDS0000607300029
Facility Registry ID: 110001199792
Air Operating Status Code: OPR
Default Air Classification Code: SMI
Air Program: Prevention of Significant Deterioration of Air Quality
Activity Date: 1989-07-10 00:00:00
Activity Status Date: Not reported
Activity Group: Compliance Monitoring
Activity Type: Inspection/Evaluation
Activity Status: Not reported

Region Code: 09
Programmatic ID: AIR CASDS0000607300029
Facility Registry ID: 110001199792

Map ID
Direction
Distance
Elevation

MAP FINDINGS

Site

Database(s)

EDR ID Number
EPA ID Number

KELCO MONSANTO CO (Continued)

1004676382

Air Operating Status Code: OPR
Default Air Classification Code: SMI
Air Program: Prevention of Significant Deterioration of Air Quality
Activity Date: 1990-06-27 00:00:00
Activity Status Date: Not reported
Activity Group: Compliance Monitoring
Activity Type: Inspection/Evaluation
Activity Status: Not reported

Region Code: 09
Programmatic ID: AIR CASDS0000607300029
Facility Registry ID: 110001199792
Air Operating Status Code: OPR
Default Air Classification Code: SMI
Air Program: Prevention of Significant Deterioration of Air Quality
Activity Date: 1991-01-24 00:00:00
Activity Status Date: Not reported
Activity Group: Compliance Monitoring
Activity Type: Inspection/Evaluation
Activity Status: Not reported

Region Code: 09
Programmatic ID: AIR CASDS0000607300029
Facility Registry ID: 110001199792
Air Operating Status Code: OPR
Default Air Classification Code: SMI
Air Program: Prevention of Significant Deterioration of Air Quality
Activity Date: 1993-03-17 00:00:00
Activity Status Date: Not reported
Activity Group: Compliance Monitoring
Activity Type: Inspection/Evaluation
Activity Status: Not reported

Region Code: 09
Programmatic ID: AIR CASDS0000607300029
Facility Registry ID: 110001199792
Air Operating Status Code: OPR
Default Air Classification Code: SMI
Air Program: Prevention of Significant Deterioration of Air Quality
Activity Date: 1994-03-03 00:00:00
Activity Status Date: Not reported
Activity Group: Compliance Monitoring
Activity Type: Inspection/Evaluation
Activity Status: Not reported

Region Code: 09
Programmatic ID: AIR CASDS0000607300029
Facility Registry ID: 110001199792
Air Operating Status Code: OPR
Default Air Classification Code: SMI
Air Program: Prevention of Significant Deterioration of Air Quality
Activity Date: 1995-02-16 00:00:00
Activity Status Date: Not reported
Activity Group: Compliance Monitoring
Activity Type: Inspection/Evaluation
Activity Status: Not reported

Map ID
Direction
Distance
Elevation

MAP FINDINGS

Site

Database(s)

EDR ID Number
EPA ID Number

KELCO MONSANTO CO (Continued)

1004676382

Region Code: 09
Programmatic ID: AIR CASDS0000607300029
Facility Registry ID: 110001199792
Air Operating Status Code: OPR
Default Air Classification Code: SMI
Air Program: Prevention of Significant Deterioration of Air Quality
Activity Date: 1996-03-25 00:00:00
Activity Status Date: Not reported
Activity Group: Compliance Monitoring
Activity Type: Inspection/Evaluation
Activity Status: Not reported

Region Code: 09
Programmatic ID: AIR CASDS0000607300029
Facility Registry ID: 110001199792
Air Operating Status Code: OPR
Default Air Classification Code: SMI
Air Program: Prevention of Significant Deterioration of Air Quality
Activity Date: 1997-05-27 00:00:00
Activity Status Date: Not reported
Activity Group: Compliance Monitoring
Activity Type: Inspection/Evaluation
Activity Status: Not reported

Region Code: 09
Programmatic ID: AIR CASDS0000607300029
Facility Registry ID: 110001199792
Air Operating Status Code: OPR
Default Air Classification Code: SMI
Air Program: Prevention of Significant Deterioration of Air Quality
Activity Date: 1998-01-07 00:00:00
Activity Status Date: Not reported
Activity Group: Compliance Monitoring
Activity Type: Inspection/Evaluation
Activity Status: Not reported

Region Code: 09
Programmatic ID: AIR CASDS0000607300029
Facility Registry ID: 110001199792
Air Operating Status Code: OPR
Default Air Classification Code: SMI
Air Program: Prevention of Significant Deterioration of Air Quality
Activity Date: 1999-03-15 00:00:00
Activity Status Date: Not reported
Activity Group: Compliance Monitoring
Activity Type: Inspection/Evaluation
Activity Status: Not reported

Region Code: 09
Programmatic ID: AIR CASDS0000607300029
Facility Registry ID: 110001199792
Air Operating Status Code: OPR
Default Air Classification Code: SMI
Air Program: Prevention of Significant Deterioration of Air Quality
Activity Date: 2000-02-07 00:00:00
Activity Status Date: Not reported
Activity Group: Compliance Monitoring

Map ID
Direction
Distance
Elevation

MAP FINDINGS

Site

Database(s)
EDR ID Number
EPA ID Number

KELCO MONSANTO CO (Continued)

1004676382

Activity Type: Inspection/Evaluation
Activity Status: Not reported

Region Code: 09
Programmatic ID: AIR CASDS0000607300029
Facility Registry ID: 110001199792
Air Operating Status Code: OPR
Default Air Classification Code: SMI
Air Program: Prevention of Significant Deterioration of Air Quality
Activity Date: 2000-06-27 00:00:00
Activity Status Date: Not reported
Activity Group: Compliance Monitoring
Activity Type: Inspection/Evaluation
Activity Status: Not reported

Region Code: 09
Programmatic ID: AIR CASDS0000607300029
Facility Registry ID: 110001199792
Air Operating Status Code: OPR
Default Air Classification Code: SMI
Air Program: Prevention of Significant Deterioration of Air Quality
Activity Date: 2001-02-22 00:00:00
Activity Status Date: Not reported
Activity Group: Compliance Monitoring
Activity Type: Inspection/Evaluation
Activity Status: Not reported

Region Code: 09
Programmatic ID: AIR CASDS0000607300029
Facility Registry ID: 110001199792
Air Operating Status Code: OPR
Default Air Classification Code: SMI
Air Program: Prevention of Significant Deterioration of Air Quality
Activity Date: 2002-03-27 00:00:00
Activity Status Date: Not reported
Activity Group: Compliance Monitoring
Activity Type: Inspection/Evaluation
Activity Status: Not reported

Region Code: 09
Programmatic ID: AIR CASDS0000607300029
Facility Registry ID: 110001199792
Air Operating Status Code: OPR
Default Air Classification Code: SMI
Air Program: Prevention of Significant Deterioration of Air Quality
Activity Date: 2002-07-29 00:00:00
Activity Status Date: Not reported
Activity Group: Compliance Monitoring
Activity Type: Inspection/Evaluation
Activity Status: Not reported

Region Code: 09
Programmatic ID: AIR CASDS0000607300029
Facility Registry ID: 110001199792
Air Operating Status Code: OPR
Default Air Classification Code: SMI
Air Program: Prevention of Significant Deterioration of Air Quality

Map ID
Direction
Distance
Elevation

MAP FINDINGS

Site

Database(s)

EDR ID Number
EPA ID Number

KELCO MONSANTO CO (Continued)

1004676382

Activity Date: 2011-07-17 00:00:00
Activity Status Date: Not reported
Activity Group: Compliance Monitoring
Activity Type: Inspection/Evaluation
Activity Status: Not reported

Region Code: 09
Programmatic ID: AIR CASDS0000607300029
Facility Registry ID: 110001199792
Air Operating Status Code: OPR
Default Air Classification Code: SMI
Air Program: Prevention of Significant Deterioration of Air Quality
Activity Date: 2012-01-11 00:00:00
Activity Status Date: Not reported
Activity Group: Compliance Monitoring
Activity Type: Inspection/Evaluation
Activity Status: Not reported

Region Code: 09
Programmatic ID: AIR CASDS0000607300029
Facility Registry ID: 110001199792
Air Operating Status Code: OPR
Default Air Classification Code: SMI
Air Program: Prevention of Significant Deterioration of Air Quality
Activity Date: 2013-01-28 00:00:00
Activity Status Date: Not reported
Activity Group: Compliance Monitoring
Activity Type: Inspection/Evaluation
Activity Status: Not reported

Region Code: 09
Programmatic ID: AIR CASDS0000607300029
Facility Registry ID: 110001199792
Air Operating Status Code: OPR
Default Air Classification Code: SMI
Air Program: Prevention of Significant Deterioration of Air Quality
Activity Date: 2014-01-30 00:00:00
Activity Status Date: Not reported
Activity Group: Compliance Monitoring
Activity Type: Inspection/Evaluation
Activity Status: Not reported

Region Code: 09
Programmatic ID: AIR CASDS0000607300029
Facility Registry ID: 110001199792
Air Operating Status Code: OPR
Default Air Classification Code: SMI
Air Program: State Implementation Plan for National Primary and Secondary Ambient Air Quality Standards
Activity Date: Not reported
Activity Status Date: 1995-04-11 00:00:00
Activity Group: Case File
Activity Type: Case File
Activity Status: Resolved

Region Code: 09
Programmatic ID: AIR CASDS0000607300029
Facility Registry ID: 110001199792

Map ID
Direction
Distance
Elevation

MAP FINDINGS

Site

Database(s)

EDR ID Number
EPA ID Number

KELCO MONSANTO CO (Continued)

1004676382

Air Operating Status Code: OPR
Default Air Classification Code: SMI
Air Program: State Implementation Plan for National Primary and Secondary Ambient Air Quality Standards
Activity Date: Not reported
Activity Status Date: 1998-03-30 00:00:00
Activity Group: Case File
Activity Type: Case File
Activity Status: Resolved

Region Code: 09
Programmatic ID: AIR CASDS0000607300029
Facility Registry ID: 110001199792
Air Operating Status Code: OPR
Default Air Classification Code: SMI
Air Program: State Implementation Plan for National Primary and Secondary Ambient Air Quality Standards
Activity Date: 1974-11-29 00:00:00
Activity Status Date: Not reported
Activity Group: Compliance Monitoring
Activity Type: Inspection/Evaluation
Activity Status: Not reported

Region Code: 09
Programmatic ID: AIR CASDS0000607300029
Facility Registry ID: 110001199792
Air Operating Status Code: OPR
Default Air Classification Code: SMI
Air Program: State Implementation Plan for National Primary and Secondary Ambient Air Quality Standards
Activity Date: 1976-12-01 00:00:00
Activity Status Date: Not reported
Activity Group: Compliance Monitoring
Activity Type: Inspection/Evaluation
Activity Status: Not reported

Region Code: 09
Programmatic ID: AIR CASDS0000607300029
Facility Registry ID: 110001199792
Air Operating Status Code: OPR
Default Air Classification Code: SMI
Air Program: State Implementation Plan for National Primary and Secondary Ambient Air Quality Standards
Activity Date: 1978-04-11 00:00:00
Activity Status Date: Not reported
Activity Group: Compliance Monitoring
Activity Type: Inspection/Evaluation
Activity Status: Not reported

Region Code: 09
Programmatic ID: AIR CASDS0000607300029
Facility Registry ID: 110001199792
Air Operating Status Code: OPR
Default Air Classification Code: SMI
Air Program: State Implementation Plan for National Primary and Secondary Ambient Air Quality Standards
Activity Date: 1979-03-15 00:00:00
Activity Status Date: Not reported
Activity Group: Compliance Monitoring
Activity Type: Inspection/Evaluation
Activity Status: Not reported

Map ID
Direction
Distance
Elevation

MAP FINDINGS

Site

Database(s)

EDR ID Number
EPA ID Number

KELCO MONSANTO CO (Continued)

1004676382

Region Code: 09
Programmatic ID: AIR CASDS0000607300029
Facility Registry ID: 110001199792
Air Operating Status Code: OPR
Default Air Classification Code: SMI
Air Program: State Implementation Plan for National Primary and Secondary Ambient Air Quality Standards
Activity Date: 1980-03-15 00:00:00
Activity Status Date: Not reported
Activity Group: Compliance Monitoring
Activity Type: Inspection/Evaluation
Activity Status: Not reported

Region Code: 09
Programmatic ID: AIR CASDS0000607300029
Facility Registry ID: 110001199792
Air Operating Status Code: OPR
Default Air Classification Code: SMI
Air Program: State Implementation Plan for National Primary and Secondary Ambient Air Quality Standards
Activity Date: 1984-03-20 00:00:00
Activity Status Date: Not reported
Activity Group: Compliance Monitoring
Activity Type: Inspection/Evaluation
Activity Status: Not reported

Region Code: 09
Programmatic ID: AIR CASDS0000607300029
Facility Registry ID: 110001199792
Air Operating Status Code: OPR
Default Air Classification Code: SMI
Air Program: State Implementation Plan for National Primary and Secondary Ambient Air Quality Standards
Activity Date: 1985-03-26 00:00:00
Activity Status Date: Not reported
Activity Group: Compliance Monitoring
Activity Type: Inspection/Evaluation
Activity Status: Not reported

Region Code: 09
Programmatic ID: AIR CASDS0000607300029
Facility Registry ID: 110001199792
Air Operating Status Code: OPR
Default Air Classification Code: SMI
Air Program: State Implementation Plan for National Primary and Secondary Ambient Air Quality Standards
Activity Date: 1987-02-06 00:00:00
Activity Status Date: Not reported
Activity Group: Compliance Monitoring
Activity Type: Inspection/Evaluation
Activity Status: Not reported

Region Code: 09
Programmatic ID: AIR CASDS0000607300029
Facility Registry ID: 110001199792
Air Operating Status Code: OPR
Default Air Classification Code: SMI
Air Program: State Implementation Plan for National Primary and Secondary Ambient Air Quality Standards
Activity Date: 1987-03-17 00:00:00
Activity Status Date: Not reported
Activity Group: Compliance Monitoring

Map ID
Direction
Distance
Elevation

MAP FINDINGS

Site

Database(s)

EDR ID Number
EPA ID Number

KELCO MONSANTO CO (Continued)

1004676382

Activity Type: Inspection/Evaluation
Activity Status: Not reported

Region Code: 09
Programmatic ID: AIR CASDS0000607300029
Facility Registry ID: 110001199792
Air Operating Status Code: OPR
Default Air Classification Code: SMI
Air Program: State Implementation Plan for National Primary and Secondary Ambient Air Quality Standards
Activity Date: 1987-07-28 00:00:00
Activity Status Date: Not reported
Activity Group: Compliance Monitoring
Activity Type: Inspection/Evaluation
Activity Status: Not reported

Region Code: 09
Programmatic ID: AIR CASDS0000607300029
Facility Registry ID: 110001199792
Air Operating Status Code: OPR
Default Air Classification Code: SMI
Air Program: State Implementation Plan for National Primary and Secondary Ambient Air Quality Standards
Activity Date: 1987-12-11 00:00:00
Activity Status Date: Not reported
Activity Group: Compliance Monitoring
Activity Type: Inspection/Evaluation
Activity Status: Not reported

Region Code: 09
Programmatic ID: AIR CASDS0000607300029
Facility Registry ID: 110001199792
Air Operating Status Code: OPR
Default Air Classification Code: SMI
Air Program: State Implementation Plan for National Primary and Secondary Ambient Air Quality Standards
Activity Date: 1988-07-08 00:00:00
Activity Status Date: Not reported
Activity Group: Compliance Monitoring
Activity Type: Inspection/Evaluation
Activity Status: Not reported

Region Code: 09
Programmatic ID: AIR CASDS0000607300029
Facility Registry ID: 110001199792
Air Operating Status Code: OPR
Default Air Classification Code: SMI
Air Program: State Implementation Plan for National Primary and Secondary Ambient Air Quality Standards
Activity Date: 1989-07-10 00:00:00
Activity Status Date: Not reported
Activity Group: Compliance Monitoring
Activity Type: Inspection/Evaluation
Activity Status: Not reported

Region Code: 09
Programmatic ID: AIR CASDS0000607300029
Facility Registry ID: 110001199792
Air Operating Status Code: OPR
Default Air Classification Code: SMI
Air Program: State Implementation Plan for National Primary and Secondary Ambient Air Quality Standards

Map ID
Direction
Distance
Elevation

MAP FINDINGS

Site

Database(s)

EDR ID Number
EPA ID Number

KELCO MONSANTO CO (Continued)

1004676382

Activity Date: 1990-06-27 00:00:00
Activity Status Date: Not reported
Activity Group: Compliance Monitoring
Activity Type: Inspection/Evaluation
Activity Status: Not reported

Region Code: 09
Programmatic ID: AIR CASDS0000607300029
Facility Registry ID: 110001199792
Air Operating Status Code: OPR
Default Air Classification Code: SMI
Air Program: State Implementation Plan for National Primary and Secondary Ambient Air Quality Standards
Activity Date: 1991-01-24 00:00:00
Activity Status Date: Not reported
Activity Group: Compliance Monitoring
Activity Type: Inspection/Evaluation
Activity Status: Not reported

Region Code: 09
Programmatic ID: AIR CASDS0000607300029
Facility Registry ID: 110001199792
Air Operating Status Code: OPR
Default Air Classification Code: SMI
Air Program: State Implementation Plan for National Primary and Secondary Ambient Air Quality Standards
Activity Date: 1992-02-25 00:00:00
Activity Status Date: Not reported
Activity Group: Compliance Monitoring
Activity Type: Inspection/Evaluation
Activity Status: Not reported

Region Code: 09
Programmatic ID: AIR CASDS0000607300029
Facility Registry ID: 110001199792
Air Operating Status Code: OPR
Default Air Classification Code: SMI
Air Program: State Implementation Plan for National Primary and Secondary Ambient Air Quality Standards
Activity Date: 1993-03-17 00:00:00
Activity Status Date: Not reported
Activity Group: Compliance Monitoring
Activity Type: Inspection/Evaluation
Activity Status: Not reported

Region Code: 09
Programmatic ID: AIR CASDS0000607300029
Facility Registry ID: 110001199792
Air Operating Status Code: OPR
Default Air Classification Code: SMI
Air Program: State Implementation Plan for National Primary and Secondary Ambient Air Quality Standards
Activity Date: 1994-03-03 00:00:00
Activity Status Date: Not reported
Activity Group: Compliance Monitoring
Activity Type: Inspection/Evaluation
Activity Status: Not reported

Region Code: 09
Programmatic ID: AIR CASDS0000607300029
Facility Registry ID: 110001199792

Map ID
Direction
Distance
Elevation

MAP FINDINGS

Site

Database(s)

EDR ID Number
EPA ID Number

KELCO MONSANTO CO (Continued)

1004676382

Air Operating Status Code: OPR
Default Air Classification Code: SMI
Air Program: State Implementation Plan for National Primary and Secondary Ambient Air Quality Standards
Activity Date: 1995-02-16 00:00:00
Activity Status Date: Not reported
Activity Group: Compliance Monitoring
Activity Type: Inspection/Evaluation
Activity Status: Not reported

Region Code: 09
Programmatic ID: AIR CASDS0000607300029
Facility Registry ID: 110001199792
Air Operating Status Code: OPR
Default Air Classification Code: SMI
Air Program: State Implementation Plan for National Primary and Secondary Ambient Air Quality Standards
Activity Date: 1996-03-25 00:00:00
Activity Status Date: Not reported
Activity Group: Compliance Monitoring
Activity Type: Inspection/Evaluation
Activity Status: Not reported

Region Code: 09
Programmatic ID: AIR CASDS0000607300029
Facility Registry ID: 110001199792
Air Operating Status Code: OPR
Default Air Classification Code: SMI
Air Program: State Implementation Plan for National Primary and Secondary Ambient Air Quality Standards
Activity Date: 1997-05-27 00:00:00
Activity Status Date: Not reported
Activity Group: Compliance Monitoring
Activity Type: Inspection/Evaluation
Activity Status: Not reported

Region Code: 09
Programmatic ID: AIR CASDS0000607300029
Facility Registry ID: 110001199792
Air Operating Status Code: OPR
Default Air Classification Code: SMI
Air Program: State Implementation Plan for National Primary and Secondary Ambient Air Quality Standards
Activity Date: 1998-01-07 00:00:00
Activity Status Date: Not reported
Activity Group: Compliance Monitoring
Activity Type: Inspection/Evaluation
Activity Status: Not reported

Region Code: 09
Programmatic ID: AIR CASDS0000607300029
Facility Registry ID: 110001199792
Air Operating Status Code: OPR
Default Air Classification Code: SMI
Air Program: State Implementation Plan for National Primary and Secondary Ambient Air Quality Standards
Activity Date: 1999-03-15 00:00:00
Activity Status Date: Not reported
Activity Group: Compliance Monitoring
Activity Type: Inspection/Evaluation
Activity Status: Not reported

Map ID
Direction
Distance
Elevation

MAP FINDINGS

Site

Database(s)

EDR ID Number
EPA ID Number

KELCO MONSANTO CO (Continued)

1004676382

Region Code: 09
Programmatic ID: AIR CASDS0000607300029
Facility Registry ID: 110001199792
Air Operating Status Code: OPR
Default Air Classification Code: SMI
Air Program: State Implementation Plan for National Primary and Secondary Ambient Air Quality Standards
Activity Date: 2000-02-07 00:00:00
Activity Status Date: Not reported
Activity Group: Compliance Monitoring
Activity Type: Inspection/Evaluation
Activity Status: Not reported

Region Code: 09
Programmatic ID: AIR CASDS0000607300029
Facility Registry ID: 110001199792
Air Operating Status Code: OPR
Default Air Classification Code: SMI
Air Program: State Implementation Plan for National Primary and Secondary Ambient Air Quality Standards
Activity Date: 2000-06-27 00:00:00
Activity Status Date: Not reported
Activity Group: Compliance Monitoring
Activity Type: Inspection/Evaluation
Activity Status: Not reported

Region Code: 09
Programmatic ID: AIR CASDS0000607300029
Facility Registry ID: 110001199792
Air Operating Status Code: OPR
Default Air Classification Code: SMI
Air Program: State Implementation Plan for National Primary and Secondary Ambient Air Quality Standards
Activity Date: 2001-02-22 00:00:00
Activity Status Date: Not reported
Activity Group: Compliance Monitoring
Activity Type: Inspection/Evaluation
Activity Status: Not reported

Region Code: 09
Programmatic ID: AIR CASDS0000607300029
Facility Registry ID: 110001199792
Air Operating Status Code: OPR
Default Air Classification Code: SMI
Air Program: State Implementation Plan for National Primary and Secondary Ambient Air Quality Standards
Activity Date: 2002-03-27 00:00:00
Activity Status Date: Not reported
Activity Group: Compliance Monitoring
Activity Type: Inspection/Evaluation
Activity Status: Not reported

Region Code: 09
Programmatic ID: AIR CASDS0000607300029
Facility Registry ID: 110001199792
Air Operating Status Code: OPR
Default Air Classification Code: SMI
Air Program: State Implementation Plan for National Primary and Secondary Ambient Air Quality Standards
Activity Date: 2002-07-29 00:00:00
Activity Status Date: Not reported
Activity Group: Compliance Monitoring

Map ID
Direction
Distance
Elevation

MAP FINDINGS

Site

Database(s)

EDR ID Number
EPA ID Number

KELCO MONSANTO CO (Continued)

1004676382

Activity Type: Inspection/Evaluation
Activity Status: Not reported

Region Code: 09
Programmatic ID: AIR CASDS0000607300029
Facility Registry ID: 110001199792
Air Operating Status Code: OPR
Default Air Classification Code: SMI
Air Program: State Implementation Plan for National Primary and Secondary Ambient Air Quality Standards
Activity Date: 2006-05-18 00:00:00
Activity Status Date: Not reported
Activity Group: Compliance Monitoring
Activity Type: Inspection/Evaluation
Activity Status: Not reported

Region Code: 09
Programmatic ID: AIR CASDS0000607300029
Facility Registry ID: 110001199792
Air Operating Status Code: OPR
Default Air Classification Code: SMI
Air Program: State Implementation Plan for National Primary and Secondary Ambient Air Quality Standards
Activity Date: 2007-02-25 00:00:00
Activity Status Date: Not reported
Activity Group: Compliance Monitoring
Activity Type: Inspection/Evaluation
Activity Status: Not reported

Region Code: 09
Programmatic ID: AIR CASDS0000607300029
Facility Registry ID: 110001199792
Air Operating Status Code: OPR
Default Air Classification Code: SMI
Air Program: State Implementation Plan for National Primary and Secondary Ambient Air Quality Standards
Activity Date: 2008-07-30 00:00:00
Activity Status Date: Not reported
Activity Group: Compliance Monitoring
Activity Type: Inspection/Evaluation
Activity Status: Not reported

Region Code: 09
Programmatic ID: AIR CASDS0000607300029
Facility Registry ID: 110001199792
Air Operating Status Code: OPR
Default Air Classification Code: SMI
Air Program: State Implementation Plan for National Primary and Secondary Ambient Air Quality Standards
Activity Date: 2009-01-14 00:00:00
Activity Status Date: Not reported
Activity Group: Compliance Monitoring
Activity Type: Inspection/Evaluation
Activity Status: Not reported

Region Code: 09
Programmatic ID: AIR CASDS0000607300029
Facility Registry ID: 110001199792
Air Operating Status Code: OPR
Default Air Classification Code: SMI
Air Program: State Implementation Plan for National Primary and Secondary Ambient Air Quality Standards

Map ID
Direction
Distance
Elevation

MAP FINDINGS

Site

Database(s)

EDR ID Number
EPA ID Number

KELCO MONSANTO CO (Continued)

1004676382

Activity Date: 2010-01-27 00:00:00
Activity Status Date: Not reported
Activity Group: Compliance Monitoring
Activity Type: Inspection/Evaluation
Activity Status: Not reported

Region Code: 09
Programmatic ID: AIR CASDS0000607300029
Facility Registry ID: 110001199792
Air Operating Status Code: OPR
Default Air Classification Code: SMI
Air Program: State Implementation Plan for National Primary and Secondary Ambient Air Quality Standards
Activity Date: 2011-05-05 00:00:00
Activity Status Date: Not reported
Activity Group: Compliance Monitoring
Activity Type: Inspection/Evaluation
Activity Status: Not reported

Region Code: 09
Programmatic ID: AIR CASDS0000607300029
Facility Registry ID: 110001199792
Air Operating Status Code: OPR
Default Air Classification Code: SMI
Air Program: State Implementation Plan for National Primary and Secondary Ambient Air Quality Standards
Activity Date: 2011-07-17 00:00:00
Activity Status Date: Not reported
Activity Group: Compliance Monitoring
Activity Type: Inspection/Evaluation
Activity Status: Not reported

Region Code: 09
Programmatic ID: AIR CASDS0000607300029
Facility Registry ID: 110001199792
Air Operating Status Code: OPR
Default Air Classification Code: SMI
Air Program: State Implementation Plan for National Primary and Secondary Ambient Air Quality Standards
Activity Date: 2012-01-11 00:00:00
Activity Status Date: Not reported
Activity Group: Compliance Monitoring
Activity Type: Inspection/Evaluation
Activity Status: Not reported

Region Code: 09
Programmatic ID: AIR CASDS0000607300029
Facility Registry ID: 110001199792
Air Operating Status Code: OPR
Default Air Classification Code: SMI
Air Program: State Implementation Plan for National Primary and Secondary Ambient Air Quality Standards
Activity Date: 2013-01-28 00:00:00
Activity Status Date: Not reported
Activity Group: Compliance Monitoring
Activity Type: Inspection/Evaluation
Activity Status: Not reported

Region Code: 09
Programmatic ID: AIR CASDS0000607300029
Facility Registry ID: 110001199792

Map ID
Direction
Distance
Elevation

MAP FINDINGS

Site

Database(s)

EDR ID Number
EPA ID Number

KELCO MONSANTO CO (Continued)

1004676382

Air Operating Status Code: OPR
Default Air Classification Code: SMI
Air Program: State Implementation Plan for National Primary and Secondary Ambient Air Quality Standards
Activity Date: 2014-01-30 00:00:00
Activity Status Date: Not reported
Activity Group: Compliance Monitoring
Activity Type: Inspection/Evaluation
Activity Status: Not reported

Region Code: 09
Programmatic ID: AIR CASDS0000607300029
Facility Registry ID: 110001199792
Air Operating Status Code: OPR
Default Air Classification Code: SMI
Air Program: State Implementation Plan for National Primary and Secondary Ambient Air Quality Standards
Activity Date: 1995-11-08 00:00:00
Activity Status Date: 1995-11-08 00:00:00
Activity Group: Enforcement Action
Activity Type: Administrative - Formal
Activity Status: Final Order Issued

Region Code: 09
Programmatic ID: AIR CASDS0000607300029
Facility Registry ID: 110001199792
Air Operating Status Code: OPR
Default Air Classification Code: SMI
Air Program: State Implementation Plan for National Primary and Secondary Ambient Air Quality Standards
Activity Date: 1998-03-30 00:00:00
Activity Status Date: 1998-03-30 00:00:00
Activity Group: Enforcement Action
Activity Type: Administrative - Formal
Activity Status: Final Order Issued

Region Code: 09
Programmatic ID: AIR CASDS0000607300029
Facility Registry ID: 110001199792
Air Operating Status Code: OPR
Default Air Classification Code: SMI
Air Program: State Implementation Plan for National Primary and Secondary Ambient Air Quality Standards
Activity Date: 1995-03-20 00:00:00
Activity Status Date: 1995-03-20 00:00:00
Activity Group: Enforcement Action
Activity Type: Administrative - Informal
Activity Status: Achieved

Region Code: 09
Programmatic ID: AIR CASDS0000607300029
Facility Registry ID: 110001199792
Air Operating Status Code: OPR
Default Air Classification Code: SMI
Air Program: State Implementation Plan for National Primary and Secondary Ambient Air Quality Standards
Activity Date: 1997-12-22 00:00:00
Activity Status Date: 1997-12-22 00:00:00
Activity Group: Enforcement Action
Activity Type: Administrative - Informal
Activity Status: Achieved

Map ID
Direction
Distance
Elevation

MAP FINDINGS

Site

Database(s)

EDR ID Number
EPA ID Number

KELCO MONSANTO CO (Continued)

1004676382

Region Code: 09
Programmatic ID: AIR CASDS0000607300029
Facility Registry ID: 110001199792
Air Operating Status Code: OPR
Default Air Classification Code: SMI
Air Program: Title V Permits
Activity Date: Not reported
Activity Status Date: 1996-12-10 00:00:00
Activity Group: Case File
Activity Type: Case File
Activity Status: Resolved

Region Code: 09
Programmatic ID: AIR CASDS0000607300029
Facility Registry ID: 110001199792
Air Operating Status Code: OPR
Default Air Classification Code: SMI
Air Program: Title V Permits
Activity Date: Not reported
Activity Status Date: 1998-05-21 00:00:00
Activity Group: Case File
Activity Type: Case File
Activity Status: Resolved

Region Code: 09
Programmatic ID: AIR CASDS0000607300029
Facility Registry ID: 110001199792
Air Operating Status Code: OPR
Default Air Classification Code: SMI
Air Program: Title V Permits
Activity Date: Not reported
Activity Status Date: 1998-06-22 00:00:00
Activity Group: Case File
Activity Type: Case File
Activity Status: Resolved

Region Code: 09
Programmatic ID: AIR CASDS0000607300029
Facility Registry ID: 110001199792
Air Operating Status Code: OPR
Default Air Classification Code: SMI
Air Program: Title V Permits
Activity Date: Not reported
Activity Status Date: 1998-09-21 00:00:00
Activity Group: Case File
Activity Type: Case File
Activity Status: Resolved

Region Code: 09
Programmatic ID: AIR CASDS0000607300029
Facility Registry ID: 110001199792
Air Operating Status Code: OPR
Default Air Classification Code: SMI
Air Program: Title V Permits
Activity Date: Not reported
Activity Status Date: 1999-04-01 00:00:00
Activity Group: Case File

Map ID
Direction
Distance
Elevation

MAP FINDINGS

Site

Database(s)

EDR ID Number
EPA ID Number

KELCO MONSANTO CO (Continued)

1004676382

Activity Type: Case File
Activity Status: Resolved

Region Code: 09
Programmatic ID: AIR CASDS0000607300029
Facility Registry ID: 110001199792
Air Operating Status Code: OPR
Default Air Classification Code: SMI
Air Program: Title V Permits
Activity Date: Not reported
Activity Status Date: 2001-03-21 00:00:00
Activity Group: Case File
Activity Type: Case File
Activity Status: Resolved

Region Code: 09
Programmatic ID: AIR CASDS0000607300029
Facility Registry ID: 110001199792
Air Operating Status Code: OPR
Default Air Classification Code: SMI
Air Program: Title V Permits
Activity Date: Not reported
Activity Status Date: 2002-09-25 00:00:00
Activity Group: Case File
Activity Type: Case File
Activity Status: Resolved

Region Code: 09
Programmatic ID: AIR CASDS0000607300029
Facility Registry ID: 110001199792
Air Operating Status Code: OPR
Default Air Classification Code: SMI
Air Program: Title V Permits
Activity Date: Not reported
Activity Status Date: 2003-09-05 00:00:00
Activity Group: Case File
Activity Type: Case File
Activity Status: Resolved

Region Code: 09
Programmatic ID: AIR CASDS0000607300029
Facility Registry ID: 110001199792
Air Operating Status Code: OPR
Default Air Classification Code: SMI
Air Program: Title V Permits
Activity Date: Not reported
Activity Status Date: 2004-05-10 00:00:00
Activity Group: Case File
Activity Type: Case File
Activity Status: Resolved

Region Code: 09
Programmatic ID: AIR CASDS0000607300029
Facility Registry ID: 110001199792
Air Operating Status Code: OPR
Default Air Classification Code: SMI
Air Program: Title V Permits

Map ID
Direction
Distance
Elevation

MAP FINDINGS

Site

Database(s)

EDR ID Number
EPA ID Number

KELCO MONSANTO CO (Continued)

1004676382

Activity Date: 1997-05-27 00:00:00
Activity Status Date: Not reported
Activity Group: Compliance Monitoring
Activity Type: Inspection/Evaluation
Activity Status: Not reported

Region Code: 09
Programmatic ID: AIR CASDS0000607300029
Facility Registry ID: 110001199792
Air Operating Status Code: OPR
Default Air Classification Code: SMI
Air Program: Title V Permits
Activity Date: 1998-01-07 00:00:00
Activity Status Date: Not reported
Activity Group: Compliance Monitoring
Activity Type: Inspection/Evaluation
Activity Status: Not reported

Region Code: 09
Programmatic ID: AIR CASDS0000607300029
Facility Registry ID: 110001199792
Air Operating Status Code: OPR
Default Air Classification Code: SMI
Air Program: Title V Permits
Activity Date: 1999-03-15 00:00:00
Activity Status Date: Not reported
Activity Group: Compliance Monitoring
Activity Type: Inspection/Evaluation
Activity Status: Not reported

Region Code: 09
Programmatic ID: AIR CASDS0000607300029
Facility Registry ID: 110001199792
Air Operating Status Code: OPR
Default Air Classification Code: SMI
Air Program: Title V Permits
Activity Date: 2000-02-07 00:00:00
Activity Status Date: Not reported
Activity Group: Compliance Monitoring
Activity Type: Inspection/Evaluation
Activity Status: Not reported

Region Code: 09
Programmatic ID: AIR CASDS0000607300029
Facility Registry ID: 110001199792
Air Operating Status Code: OPR
Default Air Classification Code: SMI
Air Program: Title V Permits
Activity Date: 2000-06-27 00:00:00
Activity Status Date: Not reported
Activity Group: Compliance Monitoring
Activity Type: Inspection/Evaluation
Activity Status: Not reported

Region Code: 09
Programmatic ID: AIR CASDS0000607300029
Facility Registry ID: 110001199792

Map ID
Direction
Distance
Elevation

MAP FINDINGS

Site

Database(s)

EDR ID Number
EPA ID Number

KELCO MONSANTO CO (Continued)

1004676382

Air Operating Status Code: OPR
Default Air Classification Code: SMI
Air Program: Title V Permits
Activity Date: 2002-03-27 00:00:00
Activity Status Date: Not reported
Activity Group: Compliance Monitoring
Activity Type: Inspection/Evaluation
Activity Status: Not reported

Region Code: 09
Programmatic ID: AIR CASDS0000607300029
Facility Registry ID: 110001199792
Air Operating Status Code: OPR
Default Air Classification Code: SMI
Air Program: Title V Permits
Activity Date: 2002-05-16 00:00:00
Activity Status Date: Not reported
Activity Group: Compliance Monitoring
Activity Type: Inspection/Evaluation
Activity Status: Not reported

Region Code: 09
Programmatic ID: AIR CASDS0000607300029
Facility Registry ID: 110001199792
Air Operating Status Code: OPR
Default Air Classification Code: SMI
Air Program: Title V Permits
Activity Date: 2002-07-29 00:00:00
Activity Status Date: Not reported
Activity Group: Compliance Monitoring
Activity Type: Inspection/Evaluation
Activity Status: Not reported

Region Code: 09
Programmatic ID: AIR CASDS0000607300029
Facility Registry ID: 110001199792
Air Operating Status Code: OPR
Default Air Classification Code: SMI
Air Program: Title V Permits
Activity Date: 2003-05-16 00:00:00
Activity Status Date: Not reported
Activity Group: Compliance Monitoring
Activity Type: Inspection/Evaluation
Activity Status: Not reported

Region Code: 09
Programmatic ID: AIR CASDS0000607300029
Facility Registry ID: 110001199792
Air Operating Status Code: OPR
Default Air Classification Code: SMI
Air Program: Title V Permits
Activity Date: 2003-06-16 00:00:00
Activity Status Date: Not reported
Activity Group: Compliance Monitoring
Activity Type: Inspection/Evaluation
Activity Status: Not reported

Map ID
Direction
Distance
Elevation

MAP FINDINGS

Site

Database(s)

EDR ID Number
EPA ID Number

KELCO MONSANTO CO (Continued)

1004676382

Region Code: 09
Programmatic ID: AIR CASDS0000607300029
Facility Registry ID: 110001199792
Air Operating Status Code: OPR
Default Air Classification Code: SMI
Air Program: Title V Permits
Activity Date: 2003-08-17 00:00:00
Activity Status Date: Not reported
Activity Group: Compliance Monitoring
Activity Type: Inspection/Evaluation
Activity Status: Not reported

Region Code: 09
Programmatic ID: AIR CASDS0000607300029
Facility Registry ID: 110001199792
Air Operating Status Code: OPR
Default Air Classification Code: SMI
Air Program: Title V Permits
Activity Date: 2004-01-20 00:00:00
Activity Status Date: Not reported
Activity Group: Compliance Monitoring
Activity Type: Inspection/Evaluation
Activity Status: Not reported

Region Code: 09
Programmatic ID: AIR CASDS0000607300029
Facility Registry ID: 110001199792
Air Operating Status Code: OPR
Default Air Classification Code: SMI
Air Program: Title V Permits
Activity Date: 2004-05-13 00:00:00
Activity Status Date: Not reported
Activity Group: Compliance Monitoring
Activity Type: Inspection/Evaluation
Activity Status: Not reported

Region Code: 09
Programmatic ID: AIR CASDS0000607300029
Facility Registry ID: 110001199792
Air Operating Status Code: OPR
Default Air Classification Code: SMI
Air Program: Title V Permits
Activity Date: 2005-03-01 00:00:00
Activity Status Date: Not reported
Activity Group: Compliance Monitoring
Activity Type: Inspection/Evaluation
Activity Status: Not reported

Region Code: 09
Programmatic ID: AIR CASDS0000607300029
Facility Registry ID: 110001199792
Air Operating Status Code: OPR
Default Air Classification Code: SMI
Air Program: Title V Permits
Activity Date: 2005-03-02 00:00:00
Activity Status Date: Not reported
Activity Group: Compliance Monitoring

Map ID
Direction
Distance
Elevation

MAP FINDINGS

Site

Database(s) EDR ID Number
EPA ID Number

KELCO MONSANTO CO (Continued)

1004676382

Activity Type: Inspection/Evaluation
Activity Status: Not reported

Region Code: 09
Programmatic ID: AIR CASDS0000607300029
Facility Registry ID: 110001199792
Air Operating Status Code: OPR
Default Air Classification Code: SMI
Air Program: Title V Permits
Activity Date: 2005-04-07 00:00:00
Activity Status Date: Not reported
Activity Group: Compliance Monitoring
Activity Type: Inspection/Evaluation
Activity Status: Not reported

Region Code: 09
Programmatic ID: AIR CASDS0000607300029
Facility Registry ID: 110001199792
Air Operating Status Code: OPR
Default Air Classification Code: SMI
Air Program: Title V Permits
Activity Date: 1996-12-10 00:00:00
Activity Status Date: 1996-12-10 00:00:00
Activity Group: Enforcement Action
Activity Type: Administrative - Formal
Activity Status: Final Order Issued

Region Code: 09
Programmatic ID: AIR CASDS0000607300029
Facility Registry ID: 110001199792
Air Operating Status Code: OPR
Default Air Classification Code: SMI
Air Program: Title V Permits
Activity Date: 1998-02-22 00:00:00
Activity Status Date: 1998-02-22 00:00:00
Activity Group: Enforcement Action
Activity Type: Administrative - Formal
Activity Status: Final Order Issued

Region Code: 09
Programmatic ID: AIR CASDS0000607300029
Facility Registry ID: 110001199792
Air Operating Status Code: OPR
Default Air Classification Code: SMI
Air Program: Title V Permits
Activity Date: 1998-06-22 00:00:00
Activity Status Date: 1998-06-22 00:00:00
Activity Group: Enforcement Action
Activity Type: Administrative - Formal
Activity Status: Final Order Issued

Region Code: 09
Programmatic ID: AIR CASDS0000607300029
Facility Registry ID: 110001199792
Air Operating Status Code: OPR
Default Air Classification Code: SMI
Air Program: Title V Permits

Map ID
Direction
Distance
Elevation

MAP FINDINGS

Site

Database(s)

EDR ID Number
EPA ID Number

KELCO MONSANTO CO (Continued)

1004676382

Activity Date: 1998-09-21 00:00:00
Activity Status Date: 1998-09-21 00:00:00
Activity Group: Enforcement Action
Activity Type: Administrative - Formal
Activity Status: Final Order Issued

Region Code: 09
Programmatic ID: AIR CASDS0000607300029
Facility Registry ID: 110001199792
Air Operating Status Code: OPR
Default Air Classification Code: SMI
Air Program: Title V Permits
Activity Date: 1999-02-22 00:00:00
Activity Status Date: 1999-02-22 00:00:00
Activity Group: Enforcement Action
Activity Type: Administrative - Formal
Activity Status: Final Order Issued

Region Code: 09
Programmatic ID: AIR CASDS0000607300029
Facility Registry ID: 110001199792
Air Operating Status Code: OPR
Default Air Classification Code: SMI
Air Program: Title V Permits
Activity Date: 2000-10-20 00:00:00
Activity Status Date: 2000-10-20 00:00:00
Activity Group: Enforcement Action
Activity Type: Administrative - Formal
Activity Status: Final Order Issued

Region Code: 09
Programmatic ID: AIR CASDS0000607300029
Facility Registry ID: 110001199792
Air Operating Status Code: OPR
Default Air Classification Code: SMI
Air Program: Title V Permits
Activity Date: 2002-01-24 00:00:00
Activity Status Date: 2002-01-24 00:00:00
Activity Group: Enforcement Action
Activity Type: Administrative - Formal
Activity Status: Final Order Issued

Region Code: 09
Programmatic ID: AIR CASDS0000607300029
Facility Registry ID: 110001199792
Air Operating Status Code: OPR
Default Air Classification Code: SMI
Air Program: Title V Permits
Activity Date: 2002-08-20 00:00:00
Activity Status Date: 2002-08-20 00:00:00
Activity Group: Enforcement Action
Activity Type: Administrative - Formal
Activity Status: Final Order Issued

Region Code: 09
Programmatic ID: AIR CASDS0000607300029
Facility Registry ID: 110001199792

Map ID
Direction
Distance
Elevation

MAP FINDINGS

Site

Database(s)

EDR ID Number
EPA ID Number

KELCO MONSANTO CO (Continued)

1004676382

Air Operating Status Code: OPR
Default Air Classification Code: SMI
Air Program: Title V Permits
Activity Date: 2002-12-17 00:00:00
Activity Status Date: 2002-12-17 00:00:00
Activity Group: Enforcement Action
Activity Type: Administrative - Formal
Activity Status: Final Order Issued

Region Code: 09
Programmatic ID: AIR CASDS0000607300029
Facility Registry ID: 110001199792
Air Operating Status Code: OPR
Default Air Classification Code: SMI
Air Program: Title V Permits
Activity Date: 2003-09-03 00:00:00
Activity Status Date: 2003-09-03 00:00:00
Activity Group: Enforcement Action
Activity Type: Administrative - Formal
Activity Status: Final Order Issued

Region Code: 09
Programmatic ID: AIR CASDS0000607300029
Facility Registry ID: 110001199792
Air Operating Status Code: OPR
Default Air Classification Code: SMI
Air Program: Title V Permits
Activity Date: 1996-05-07 00:00:00
Activity Status Date: 1996-05-07 00:00:00
Activity Group: Enforcement Action
Activity Type: Administrative - Informal
Activity Status: Achieved

Region Code: 09
Programmatic ID: AIR CASDS0000607300029
Facility Registry ID: 110001199792
Air Operating Status Code: OPR
Default Air Classification Code: SMI
Air Program: Title V Permits
Activity Date: 1996-11-05 00:00:00
Activity Status Date: 1996-11-05 00:00:00
Activity Group: Enforcement Action
Activity Type: Administrative - Informal
Activity Status: Achieved

Region Code: 09
Programmatic ID: AIR CASDS0000607300029
Facility Registry ID: 110001199792
Air Operating Status Code: OPR
Default Air Classification Code: SMI
Air Program: Title V Permits
Activity Date: 1997-06-10 00:00:00
Activity Status Date: 1997-06-10 00:00:00
Activity Group: Enforcement Action
Activity Type: Administrative - Informal
Activity Status: Achieved

Map ID
Direction
Distance
Elevation

MAP FINDINGS

Site

Database(s)

EDR ID Number
EPA ID Number

KELCO MONSANTO CO (Continued)

1004676382

Region Code: 09
Programmatic ID: AIR CASDS0000607300029
Facility Registry ID: 110001199792
Air Operating Status Code: OPR
Default Air Classification Code: SMI
Air Program: Title V Permits
Activity Date: 1997-08-13 00:00:00
Activity Status Date: 1997-08-13 00:00:00
Activity Group: Enforcement Action
Activity Type: Administrative - Informal
Activity Status: Achieved

Region Code: 09
Programmatic ID: AIR CASDS0000607300029
Facility Registry ID: 110001199792
Air Operating Status Code: OPR
Default Air Classification Code: SMI
Air Program: Title V Permits
Activity Date: 1998-07-28 00:00:00
Activity Status Date: 1998-07-28 00:00:00
Activity Group: Enforcement Action
Activity Type: Administrative - Informal
Activity Status: Achieved

Region Code: 09
Programmatic ID: AIR CASDS0000607300029
Facility Registry ID: 110001199792
Air Operating Status Code: OPR
Default Air Classification Code: SMI
Air Program: Title V Permits
Activity Date: 1998-12-16 00:00:00
Activity Status Date: 1998-12-16 00:00:00
Activity Group: Enforcement Action
Activity Type: Administrative - Informal
Activity Status: Achieved

Region Code: 09
Programmatic ID: AIR CASDS0000607300029
Facility Registry ID: 110001199792
Air Operating Status Code: OPR
Default Air Classification Code: SMI
Air Program: Title V Permits
Activity Date: 2000-08-02 00:00:00
Activity Status Date: 2000-08-02 00:00:00
Activity Group: Enforcement Action
Activity Type: Administrative - Informal
Activity Status: Achieved

Region Code: 09
Programmatic ID: AIR CASDS0000607300029
Facility Registry ID: 110001199792
Air Operating Status Code: OPR
Default Air Classification Code: SMI
Air Program: Title V Permits
Activity Date: 2001-04-25 00:00:00
Activity Status Date: 2001-04-25 00:00:00
Activity Group: Enforcement Action

Map ID
Direction
Distance
Elevation

MAP FINDINGS

Site

Database(s)

EDR ID Number
EPA ID Number

KELCO MONSANTO CO (Continued)

1004676382

Activity Type: Administrative - Informal
Activity Status: Achieved

Region Code: 09
Programmatic ID: AIR CASDS0000607300029
Facility Registry ID: 110001199792
Air Operating Status Code: OPR
Default Air Classification Code: SMI
Air Program: Title V Permits
Activity Date: 2002-06-07 00:00:00
Activity Status Date: 2002-06-07 00:00:00
Activity Group: Enforcement Action
Activity Type: Administrative - Informal
Activity Status: Achieved

Region Code: 09
Programmatic ID: AIR CASDS0000607300029
Facility Registry ID: 110001199792
Air Operating Status Code: OPR
Default Air Classification Code: SMI
Air Program: Title V Permits
Activity Date: 2002-10-23 00:00:00
Activity Status Date: 2002-10-23 00:00:00
Activity Group: Enforcement Action
Activity Type: Administrative - Informal
Activity Status: Achieved

Region Code: 09
Programmatic ID: AIR CASDS0000607300029
Facility Registry ID: 110001199792
Air Operating Status Code: OPR
Default Air Classification Code: SMI
Air Program: Title V Permits
Activity Date: 2003-01-28 00:00:00
Activity Status Date: 2003-01-28 00:00:00
Activity Group: Enforcement Action
Activity Type: Administrative - Informal
Activity Status: Achieved

Region Code: 09
Programmatic ID: AIR CASDS0000607300029
Facility Registry ID: 110001199792
Air Operating Status Code: OPR
Default Air Classification Code: SMI
Air Program: Title V Permits
Activity Date: 2003-04-28 00:00:00
Activity Status Date: 2003-04-28 00:00:00
Activity Group: Enforcement Action
Activity Type: Administrative - Informal
Activity Status: Achieved

FINDS:

Registry ID: 110001199792

Environmental Interest/Information System

Map ID
Direction
Distance
Elevation

MAP FINDINGS

Site

Database(s)

EDR ID Number
EPA ID Number

KELCO MONSANTO CO (Continued)

1004676382

AFS (Aerometric Information Retrieval System (AIRS) Facility Subsystem) replaces the former Compliance Data System (CDS), the National Emission Data System (NEDS), and the Storage and Retrieval of Aerometric Data (SAROAD). AIRS is the national repository for information concerning airborne pollution in the United States. AFS is used to track emissions and compliance data from industrial plants. AFS data are utilized by states to prepare State Implementation Plans to comply with regulatory programs and by EPA as an input for the estimation of total national emissions. AFS is undergoing a major redesign to support facility operating permits required under Title V of the Clean Air Act.

TSCA SUBMITTER

AIR SYNTHETIC MINOR

US EPA TRIS (Toxics Release Inventory System) contains information from facilities on the amounts of over 300 listed toxic chemicals that these facilities release directly to air, water, land, or that are transported off-site.

California Hazardous Waste Tracking System - Datamart (HWTS-DATAMART) provides California with information on hazardous waste shipments for generators, transporters, and treatment, storage, and disposal facilities.

RCRAInfo is a national information system that supports the Resource Conservation and Recovery Act (RCRA) program through the tracking of events and activities related to facilities that generate, transport, and treat, store, or dispose of hazardous waste. RCRAInfo allows RCRA program staff to track the notification, permit, compliance, and corrective action activities required under RCRA.

OSHA ESTABLISHMENT

US Emissions & Generation Resource Database (EGRID) contains data on emissions and resource mix for virtually every power plant and company that generates electricity in the United States.

HAZARDOUS AIR POLLUTANT MAJOR

US National Pollutant Discharge Elimination System (NPDES) module of the Compliance Information System (ICIS) tracks surface water permits issued under the Clean Water Act. Under NPDES, all facilities that discharge pollutants from any point source into waters of the United States are required to obtain a permit. The permit will likely contain limits on what can be discharged, impose monitoring and reporting requirements, and include other provisions to ensure that the discharge does not adversely affect water quality.

STATE MASTER

ELECTRIC GENERATOR

HAZARDOUS WASTE BIENNIAL REPORTER

GREENHOUSE GAS REPORTER

Map ID
 Direction
 Distance
 Elevation

MAP FINDINGS

Site

Database(s)

EDR ID Number
 EPA ID Number

KELCO MONSANTO CO (Continued)

1004676382

ICIS (Integrated Compliance Information System) is the Integrated Compliance Information System and provides a database that, when complete, will contain integrated Enforcement and Compliance information across most of EPA's programs. The vision for ICIS is to replace EPA's independent databases that contain Enforcement data with a single repository for that information. Currently, ICIS contains all Federal Administrative and Judicial enforcement actions. This information is maintained in ICIS by EPA in the Regional offices and it Headquarters. A future release of ICIS will replace the Permit Compliance System (PCS) which supports the NPDES and will integrate that information with Federal actions already in the system. ICIS also has the capability to track other activities occurring in the Region that support Compliance and Enforcement programs. These include; Incident Tracking, Compliance Assistance, and Compliance Monitoring.

[Click this hyperlink](#) while viewing on your computer to access additional FINDS: detail in the EDR Site Report.

ECHO:

Envid: 1004676382
 Registry ID: 110001199792
 DFR URL: <http://echo.epa.gov/detailed-facility-report?fid=110001199792>

**I55
 SW
 < 1/8
 0.091 mi.
 481 ft.**

**KELCO
 2025 HARBOR DR
 SAN DIEGO, CA 92113**

**CA SAN DIEGO CO. SAM
 CA San Diego Co. HMMD
 CA CIWQS**

**S105113177
 N/A**

Site 4 of 5 in cluster I

**Relative:
 Lower
 Actual:
 32 ft.**

SAN DIEGO CO. SAM:
 Name: KELCO
 Address: 2025 HARBOR DR
 City,State,Zip: SAN DIEGO, CA 921132213
 Case Number: H38979-001
 Agency: DEH Site Assessment & Mitigation
Funding: Private - VAP
 Facility Type: Soils Only
 Facility Status: Closed Case
 Date: 12/31/2001
 Date Began: 3/19/2001

Name: KELCO
 Address: 2025 HARBOR DR
 City,State,Zip: SAN DIEGO, CA 921132213
 Case Number: H38979-002
 Agency: DEH Site Assessment & Mitigation
Funding: Private - VAP
 Facility Type: Soils Only
 Facility Status: Closed Case
 Date: 7/1/2008
 Date Began: 10/15/2001

Name: KELCO
 Address: 2025 HARBOR DR
 City,State,Zip: SAN DIEGO, CA 92113-2213
 Case Number: H38979-003

Map ID
Direction
Distance
Elevation

MAP FINDINGS

Site

Database(s)

EDR ID Number
EPA ID Number

KELCO (Continued)

S105113177

Agency: DEH Site Assessment & Mitigation
Funding: **Private - VAP**
Facility Type: Soils Only
Facility Status: Closed Case
Date: 3/6/2008
Date Began: Not reported

HMMD SAN DIEGO:

Name: CP KELCO
Address: 2025 HARBOR DR
City,State,Zip: SAN DIEGO, CA 92113
Permit Number: Not reported
Business Type: Not reported
EPA Id Number: CAR000084533
APN: Not reported
Last HMMD Inspection: Not reported
Facility Telephone: 619-595-5180
Permit Status: Permit Renewed
Permit Expiration: Not reported
Date Last Updated: 05/11/2018
Facility Owner: Not reported
Facility Mailing Address: 2025 E HARBOR DR, SAN DIEGO, CA 92113
Facility Mailing City: Not reported
Facility Mailing State: Not reported
Facility Mailing Zip: Not reported
UST Owner: N
Handle Regulated Hazmat: Not reported
Own Or Operate UST: Not reported
Subject To APSA: Not reported
Generate Haz Waste: Y
Treat Haz Waste: N
Generate Medical Waste: Not reported

Waste and Materials:

Record ID: DEH2002-HUPFP-138979
Permit Status: Permit Renewed
Active Permit: Y
Child Record Id: DEH2019-HCHEM-0209677
Trade Secret: N
Hazardous Material Type: Mixture
Last Updated: 2019-03-02T01:23:25.000
Chemical Name: 3D TRASAR+e-< 3DT222
Common Name: 3D TRASAR+e-< 3DT222
Case Number: Not reported

Record ID: DEH2002-HUPFP-138979
Permit Status: Permit Renewed
Active Permit: Y
Child Record Id: DEH2019-HCHEM-0209678
Trade Secret: N
Hazardous Material Type: Pure
Last Updated: 2019-03-02T01:23:25.000
Chemical Name: Acetylene
Common Name: Acetylene
Case Number: 74-86-2

Record ID: DEH2002-HUPFP-138979

Map ID
Direction
Distance
Elevation

MAP FINDINGS

Site

Database(s)

EDR ID Number
EPA ID Number

KELCO (Continued)

S105113177

Permit Status: Permit Renewed
Active Permit: Y
Child Record Id: DEH2019-HCHEM-0209679
Trade Secret: N
Hazardous Material Type: Mixture
Last Updated: 2019-03-02T01:23:25.000
Chemical Name: Air, Compressed
Common Name: Air, Compressed
Case Number: Not reported

Record ID: DEH2002-HUPFP-138979
Permit Status: Permit Renewed
Active Permit: Y
Child Record Id: DEH2019-HCHEM-0209708
Trade Secret: N
Hazardous Material Type: Pure
Last Updated: 2019-03-02T01:23:25.000
Chemical Name: ISOPROPANOL
Common Name: ISOPROPANOL
Case Number: 67-63-0

Record ID: DEH2002-HUPFP-138979
Permit Status: Permit Renewed
Active Permit: Y
Child Record Id: DEH2019-HCHEM-0209709
Trade Secret: N
Hazardous Material Type: Mixture
Last Updated: 2019-03-02T01:23:25.000
Chemical Name: ISOPROPANOL 50-85%
Common Name: ISOPROPANOL 50-85%
Case Number: Not reported

Record ID: DEH2002-HUPFP-138979
Permit Status: Permit Renewed
Active Permit: Y
Child Record Id: DEH2019-HCHEM-0209710
Trade Secret: N
Hazardous Material Type: Pure
Last Updated: 2019-03-02T01:23:25.000
Chemical Name: Propanoic acid, 2-hydroxy-
Common Name: LACTIC ACID
Case Number: 50-21-5

Record ID: DEH2002-HUPFP-138979
Permit Status: Permit Renewed
Active Permit: Y
Child Record Id: DEH2019-HCHEM-0209726
Trade Secret: N
Hazardous Material Type: Pure
Last Updated: 2019-03-02T01:23:25.000
Chemical Name: OXYGEN LIQUID
Common Name: OXYGEN LIQUID
Case Number: 7782-44-7

Record ID: DEH2002-HUPFP-138979
Permit Status: Permit Renewed
Active Permit: Y

Map ID
Direction
Distance
Elevation

MAP FINDINGS

Site

Database(s)

EDR ID Number
EPA ID Number

KELCO (Continued)

S105113177

Child Record Id: DEH2019-HCHEM-0209727
Trade Secret: N
Hazardous Material Type: Mixture
Last Updated: 2019-03-02T01:23:25.000
Chemical Name: Penetone 19
Common Name: Penetone 19
Case Number: Not reported

Record ID: DEH2002-HUPFP-138979
Permit Status: Permit Renewed
Active Permit: Y
Child Record Id: DEH2019-HCHEM-0209728
Trade Secret: N
Hazardous Material Type: Pure
Last Updated: 2019-03-02T01:23:25.000
Chemical Name: PERLITE
Common Name: PERLITE
Case Number: 93763-70-3

Record ID: DEH2002-HUPFP-138979
Permit Status: Permit Renewed
Active Permit: Y
Child Record Id: DEH2019-HCHEM-0209729
Trade Secret: N
Hazardous Material Type: Mixture
Last Updated: 2019-03-02T01:23:25.000
Chemical Name: PHOSPHORIC ACID 5%
Common Name: PHOSPHORIC ACID 5%
Case Number: Not reported

Record ID: DEH2002-HUPFP-138979
Permit Status: Permit Renewed
Active Permit: Y
Child Record Id: DEH2019-HCHEM-0209730
Trade Secret: N
Hazardous Material Type: Mixture
Last Updated: 2019-03-02T01:23:25.000
Chemical Name: PHOSPHORIC ACID 85%
Common Name: PHOSPHORIC ACID 85%
Case Number: Not reported

Record ID: DEH2002-HUPFP-138979
Permit Status: Permit Renewed
Active Permit: Y
Child Record Id: DEH2019-HCHEM-0209731
Trade Secret: N
Hazardous Material Type: Pure
Last Updated: 2019-03-02T01:23:25.000
Chemical Name: Polyoxyethylene Sorbitan Monolaurate Solution
Common Name: POLYSORBATE 80
Case Number: 9005-65-6

Record ID: DEH2002-HUPFP-138979
Permit Status: Permit Renewed
Active Permit: Y
Child Record Id: DEH2019-HCHEM-0209732
Trade Secret: N

Map ID
Direction
Distance
Elevation

MAP FINDINGS

Site

Database(s)

EDR ID Number
EPA ID Number

KELCO (Continued)

S105113177

Hazardous Material Type: Mixture
Last Updated: 2019-03-02T01:23:25.000
Chemical Name: Potassium Hydroxide Liquid 45%
Common Name: Potassium Hydroxide Liquid
Case Number: Not reported

Record ID: DEH2002-HUPFP-138979
Permit Status: Permit Renewed
Active Permit: Y
Child Record Id: DEH2019-HCHEM-0209733
Trade Secret: N
Hazardous Material Type: Mixture
Last Updated: 2019-03-02T01:23:25.000
Chemical Name: Substillsin
Common Name: FoodPro Alkaline Protease
Case Number: Not reported

Record ID: DEH2002-HUPFP-138979
Permit Status: Permit Renewed
Active Permit: Y
Child Record Id: DEH2019-HCHEM-0209734
Trade Secret: N
Hazardous Material Type: Mixture
Last Updated: 2019-03-02T01:23:25.000
Chemical Name: Quorum Clear V
Common Name: Quorum Clear V
Case Number: Not reported

Record ID: DEH2002-HUPFP-138979
Permit Status: Permit Renewed
Active Permit: Y
Child Record Id: DEH2019-HCHEM-0209735
Trade Secret: N
Hazardous Material Type: Mixture
Last Updated: 2019-03-02T01:23:25.000
Chemical Name: Sodium Bisulfite 40%
Common Name: Sodium Bisulfite 40%
Case Number: Not reported

Record ID: DEH2002-HUPFP-138979
Permit Status: Permit Renewed
Active Permit: Y
Child Record Id: DEH2019-HCHEM-0209736
Trade Secret: N
Hazardous Material Type: Pure
Last Updated: 2019-03-02T01:23:25.000
Chemical Name: Carbonic acid sodium salt (1:2)
Common Name: Sodium carbonate
Case Number: 497-19-8

Record ID: DEH2002-HUPFP-138979
Permit Status: Permit Renewed
Active Permit: Y
Child Record Id: DEH2019-HCHEM-0209737
Trade Secret: N
Hazardous Material Type: Mixture
Last Updated: 2019-03-02T01:23:25.000

Map ID
Direction
Distance
Elevation

MAP FINDINGS

Site

Database(s)

EDR ID Number
EPA ID Number

KELCO (Continued)

S105113177

Chemical Name: Carbonic acid sodium salt (1:2) 7%
Common Name: Sodium carbonate solution 7%
Case Number: Not reported

Record ID: DEH2002-HUPFP-138979
Permit Status: Permit Renewed
Active Permit: Y
Child Record Id: DEH2019-HCHEM-0209738
Trade Secret: N
Hazardous Material Type: Pure
Last Updated: 2019-03-02T01:23:25.000
Chemical Name: SODIUM CHLORIDE
Common Name: SODIUM CHLORIDE
Case Number: 7647-14-5

Record ID: DEH2002-HUPFP-138979
Permit Status: Permit Renewed
Active Permit: Y
Child Record Id: DEH2019-HCHEM-0209739
Trade Secret: N
Hazardous Material Type: Pure
Last Updated: 2019-03-02T01:23:25.000
Chemical Name: Citric Acid, Trisodium Salt
Common Name: SODIUM CITRATE
Case Number: 6132-04-3

Record ID: DEH2002-HUPFP-138979
Permit Status: Permit Renewed
Active Permit: Y
Child Record Id: DEH2019-HCHEM-0209740
Trade Secret: N
Hazardous Material Type: Mixture
Last Updated: 2019-03-02T01:23:25.000
Chemical Name: SODIUM HYDROXIDE 50%
Common Name: SODIUM HYDROXIDE 50%
Case Number: Not reported

Record ID: DEH2002-HUPFP-138979
Permit Status: Permit Renewed
Active Permit: Y
Child Record Id: DEH2018-HCHEM-0182976
Trade Secret: N
Hazardous Material Type: Mixture
Last Updated: 2018-05-11T01:19:28.000
Chemical Name: 3D TRASAR+e-< 3DT222
Common Name: 3D TRASAR+e-< 3DT222
Case Number: Not reported

Record ID: DEH2002-HUPFP-138979
Permit Status: Permit Renewed
Active Permit: Y
Child Record Id: DEH2018-HCHEM-0182977
Trade Secret: N
Hazardous Material Type: Pure
Last Updated: 2018-05-11T01:19:28.000
Chemical Name: Acetylene
Common Name: Acetylene

Map ID
Direction
Distance
Elevation

MAP FINDINGS

Site

Database(s)

EDR ID Number
EPA ID Number

KELCO (Continued)

S105113177

Case Number: 74-86-2

Record ID: DEH2002-HUPFP-138979
Permit Status: Permit Renewed
Active Permit: Y
Child Record Id: DEH2018-HCHEM-0182978
Trade Secret: N
Hazardous Material Type: Mixture
Last Updated: 2018-05-11T01:19:28.000
Chemical Name: Air, Compressed
Common Name: Air, Compressed
Case Number: Not reported

Record ID: DEH2002-HUPFP-138979
Permit Status: Permit Renewed
Active Permit: Y
Child Record Id: DEH2018-HCHEM-0182979
Trade Secret: N
Hazardous Material Type: Pure
Last Updated: 2018-05-11T01:19:28.000
Chemical Name: Nitric acid ammonium salt (1:1)
Common Name: AMMONIUM NITRATE
Case Number: 6484-52-2

Record ID: DEH2002-HUPFP-138979
Permit Status: Permit Renewed
Active Permit: Y
Child Record Id: DEH2018-HCHEM-0182980
Trade Secret: N
Hazardous Material Type: Pure
Last Updated: 2018-05-11T01:19:28.000
Chemical Name: Sulfuric acid ammonium salt (1:2)
Common Name: AMMONIUM SULFATE
Case Number: 7783-20-2

Record ID: DEH2002-HUPFP-138979
Permit Status: Permit Renewed
Active Permit: Y
Child Record Id: DEH2018-HCHEM-0182981
Trade Secret: N
Hazardous Material Type: Mixture
Last Updated: 2018-05-11T01:19:28.000
Chemical Name: DREWPLUS Foam Control Agent
Common Name: ANTIFOAM
Case Number: Not reported

Record ID: DEH2002-HUPFP-138979
Permit Status: Permit Renewed
Active Permit: Y
Child Record Id: DEH2018-HCHEM-0182982
Trade Secret: N
Hazardous Material Type: Pure
Last Updated: 2018-05-11T01:19:28.000
Chemical Name: Argon Compressed
Common Name: Argon Compressed
Case Number: 7440-37-1

Map ID
Direction
Distance
Elevation

MAP FINDINGS

Site

Database(s)

EDR ID Number
EPA ID Number

KELCO (Continued)

S105113177

Record ID: DEH2002-HUPFP-138979
Permit Status: Permit Renewed
Active Permit: Y
Child Record Id: DEH2018-HCHEM-0182983
Trade Secret: N
Hazardous Material Type: Pure
Last Updated: 2018-05-11T01:19:28.000
Chemical Name: Argon, Liquid
Common Name: Argon, Liquid
Case Number: 7440-37-1

Record ID: DEH2002-HUPFP-138979
Permit Status: Permit Renewed
Active Permit: Y
Child Record Id: DEH2018-HCHEM-0182984
Trade Secret: N
Hazardous Material Type: Pure
Last Updated: 2018-05-11T01:19:28.000
Chemical Name: Biogums
Common Name: Biogums In Form Of Combustible Dust
Case Number: Not reported

Record ID: DEH2002-HUPFP-138979
Permit Status: Permit Renewed
Active Permit: Y
Child Record Id: DEH2018-HCHEM-0182985
Trade Secret: N
Hazardous Material Type: Mixture
Last Updated: 2018-05-11T01:19:28.000
Chemical Name: SODIUM HYPOCHLORITE 12%
Common Name: SODIUM HYPOCHLORITE 12% (BLEACH)
Case Number: Not reported

Record ID: DEH2002-HUPFP-138979
Permit Status: Permit Renewed
Active Permit: Y
Child Record Id: DEH2018-HCHEM-0182986
Trade Secret: N
Hazardous Material Type: Pure
Last Updated: 2018-05-11T01:19:28.000
Chemical Name: Bromotrifluoromethane (Halon 1301)
Common Name: Bromotrifluoromethane (Halon 1301)
Case Number: 75-63-8

Record ID: DEH2002-HUPFP-138979
Permit Status: Permit Renewed
Active Permit: Y
Child Record Id: DEH2018-HCHEM-0182987
Trade Secret: N
Hazardous Material Type: Pure
Last Updated: 2018-05-11T01:19:28.000
Chemical Name: CALCIUM CHLORIDE (ANYDROUS)
Common Name: CALCIUM CHLORIDE (ANHYDROUS)
Case Number: 10043-52-4

Record ID: DEH2002-HUPFP-138979
Permit Status: Permit Renewed

Map ID
Direction
Distance
Elevation

MAP FINDINGS

Site

Database(s)

EDR ID Number
EPA ID Number

KELCO (Continued)

S105113177

Active Permit: Y
Child Record Id: DEH2018-HCHEM-0182988
Trade Secret: N
Hazardous Material Type: Mixture
Last Updated: 2018-05-11T01:19:28.000
Chemical Name: CALCIUM HYDROXIDE 35%
Common Name: CALCIUM HYDROXIDE 35%
Case Number: Not reported

Record ID: DEH2002-HUPFP-138979
Permit Status: Permit Renewed
Active Permit: Y
Child Record Id: DEH2018-HCHEM-0182989
Trade Secret: N
Hazardous Material Type: Mixture
Last Updated: 2018-05-11T01:19:28.000
Chemical Name: Calibration Gas 0.1% Methane, Balance Nitrogen
Common Name: Calibration Gas 0.1% Methane, Balance Nitrogen
Case Number: Not reported

Record ID: DEH2002-HUPFP-138979
Permit Status: Permit Renewed
Active Permit: Y
Child Record Id: DEH2018-HCHEM-0182990
Trade Secret: N
Hazardous Material Type: Mixture
Last Updated: 2018-05-11T01:19:28.000
Chemical Name: Calibration Gas 2.0% Argon, 8% CO2, 19% O2, Balance Nitrogen
Common Name: Calibration Gas 2.0% Argon, 8% CO2, 19% O2, Balance Nitrogen
Case Number: Not reported

Record ID: DEH2002-HUPFP-138979
Permit Status: Permit Renewed
Active Permit: Y
Child Record Id: DEH2018-HCHEM-0182991
Trade Secret: N
Hazardous Material Type: Mixture
Last Updated: 2018-05-11T01:19:28.000
Chemical Name: Calibration Gas 2.0% CO2, 19% O2, Balance Nitrogen
Common Name: Calibration Gas 2.0% CO2, 19% O2, Balance Nitrogen
Case Number: Not reported

Record ID: DEH2002-HUPFP-138979
Permit Status: Permit Renewed
Active Permit: Y
Child Record Id: DEH2018-HCHEM-0182992
Trade Secret: N
Hazardous Material Type: Mixture
Last Updated: 2018-05-11T01:19:28.000
Chemical Name: Calibration Gas 4250 ppm CO, Nitrogen Balance
Common Name: Calibration Gas 4250 ppm CO, Nitrogen Balance
Case Number: Not reported

Record ID: DEH2002-HUPFP-138979
Permit Status: Permit Renewed
Active Permit: Y
Child Record Id: DEH2018-HCHEM-0182993

Map ID
Direction
Distance
Elevation

MAP FINDINGS

Site

Database(s)

EDR ID Number
EPA ID Number

KELCO (Continued)

S105113177

Trade Secret: N
Hazardous Material Type: Mixture
Last Updated: 2018-05-11T01:19:28.000
Chemical Name: Calibration Gas 90 ppmv Isopropanol, 23% O2, Balance Nitrogen
Common Name: Calibration Gas 90 ppmv Isopropanol, 23% O2, Balance Nitrogen
Case Number: Not reported

Record ID: DEH2002-HUPFP-138979
Permit Status: Permit Renewed
Active Permit: Y
Child Record Id: DEH2018-HCHEM-0182994
Trade Secret: N
Hazardous Material Type: Mixture
Last Updated: 2018-05-11T01:19:28.000
Chemical Name: Calibration Gas CO 10 ppm, O2 5 %, N2
Common Name: Calibration Gas CO 10 ppm, O2 5 %, N2
Case Number: Not reported

Record ID: DEH2002-HUPFP-138979
Permit Status: Permit Renewed
Active Permit: Y
Child Record Id: DEH2018-HCHEM-0182995
Trade Secret: N
Hazardous Material Type: Mixture
Last Updated: 2018-05-11T01:19:28.000
Chemical Name: Calibration Gas CO 30 ppm, O2 15 %, N2
Common Name: Calibration Gas CO 27 ppm, O2 10 %, N2
Case Number: Not reported

Record ID: DEH2002-HUPFP-138979
Permit Status: Permit Renewed
Active Permit: Y
Child Record Id: DEH2018-HCHEM-0182996
Trade Secret: N
Hazardous Material Type: Mixture
Last Updated: 2018-05-11T01:19:28.000
Chemical Name: Calibration Gas CO 30 ppm, O2 15 %, N2
Common Name: Calibration Gas CO 30 ppm, O2 15 %, N2
Case Number: Not reported

Record ID: DEH2002-HUPFP-138979
Permit Status: Permit Renewed
Active Permit: Y
Child Record Id: DEH2018-HCHEM-0182997
Trade Secret: N
Hazardous Material Type: Mixture
Last Updated: 2018-05-11T01:19:28.000
Chemical Name: Calibration Gas NO 15 ppm, N2
Common Name: Calibration Gas NO 15 ppm, N2
Case Number: Not reported

Record ID: DEH2002-HUPFP-138979
Permit Status: Permit Renewed
Active Permit: Y
Child Record Id: DEH2018-HCHEM-0182998
Trade Secret: N
Hazardous Material Type: Mixture

Map ID
Direction
Distance
Elevation

MAP FINDINGS

Site

Database(s)

EDR ID Number
EPA ID Number

KELCO (Continued)

S105113177

Last Updated: 2018-05-11T01:19:28.000
Chemical Name: Calibration Gas NO 27 ppm, N2
Common Name: Calibration Gas NO 27 ppm, N2
Case Number: Not reported

Record ID: DEH2002-HUPFP-138979
Permit Status: Permit Renewed
Active Permit: Y
Child Record Id: DEH2018-HCHEM-0182999
Trade Secret: N

Hazardous Material Type: Mixture
Last Updated: 2018-05-11T01:19:28.000
Chemical Name: Calibration Gas NO2 10 ppm, N2
Common Name: Calibration Gas NO2 10 ppm, N2
Case Number: Not reported

Record ID: DEH2002-HUPFP-138979
Permit Status: Permit Renewed
Active Permit: Y
Child Record Id: DEH2018-HCHEM-0183000
Trade Secret: N
Hazardous Material Type: Pure
Last Updated: 2018-05-11T01:19:28.000
Chemical Name: 2-hydroxy-1,2,3-propanetricarboxylic Acid
Common Name: CITRIC ACID
Case Number: 77-92-9

Record ID: DEH2002-HUPFP-138979
Permit Status: Permit Renewed
Active Permit: Y
Child Record Id: DEH2018-HCHEM-0183001
Trade Secret: N
Hazardous Material Type: Pure
Last Updated: 2018-05-11T01:19:28.000
Chemical Name: Sodium Monohydrogen Phosphate (2:1:1)
Common Name: DISODIUM PHOSPHATE
Case Number: 7558-79-4

Record ID: DEH2002-HUPFP-138979
Permit Status: Permit Renewed
Active Permit: Y
Child Record Id: DEH2018-HCHEM-0183002
Trade Secret: N
Hazardous Material Type: Mixture
Last Updated: 2018-05-11T01:19:28.000
Chemical Name: Sulfuric Acid 40%
Common Name: Electrolyte In Forklift Batteries
Case Number: Not reported

Record ID: DEH2002-HUPFP-138979
Permit Status: Permit Renewed
Active Permit: Y
Child Record Id: DEH2018-HCHEM-0183003
Trade Secret: N
Hazardous Material Type: Pure
Last Updated: 2018-05-11T01:19:28.000
Chemical Name: ETHANOL

Map ID
Direction
Distance
Elevation

MAP FINDINGS

Site

Database(s)

EDR ID Number
EPA ID Number

KELCO (Continued)

S105113177

Common Name: Ethyl Alcohol
Case Number: 64-17-5

Record ID: DEH2002-HUPFP-138979
Permit Status: Permit Renewed
Active Permit: Y
Child Record Id: DEH2018-HCHEM-0183004
Trade Secret: N
Hazardous Material Type: Pure
Last Updated: 2018-05-11T01:19:28.000
Chemical Name: Iron(II) sulfate
Common Name: Ferrous Sulfate
Case Number: 7720-78-7

Record ID: DEH2002-HUPFP-138979
Permit Status: Permit Renewed
Active Permit: Y
Child Record Id: DEH2018-HCHEM-0183005
Trade Secret: N
Hazardous Material Type: Pure
Last Updated: 2018-05-11T01:19:28.000
Chemical Name: Helium Gas
Common Name: Helium Gas
Case Number: 7440-59-7

Record ID: DEH2002-HUPFP-138979
Permit Status: Permit Renewed
Active Permit: Y
Child Record Id: DEH2018-HCHEM-0183006
Trade Secret: N
Hazardous Material Type: Mixture
Last Updated: 2018-05-11T01:19:28.000
Chemical Name: Hydrogen Nitrogen Gas Mixture
Common Name: Hydrogen Nitrogen Gas Mixture
Case Number: Not reported

Record ID: DEH2002-HUPFP-138979
Permit Status: Permit Renewed
Active Permit: Y
Child Record Id: DEH2018-HCHEM-0183007
Trade Secret: N
Hazardous Material Type: Pure
Last Updated: 2018-05-11T01:19:28.000
Chemical Name: ISOPROPANOL
Common Name: ISOPROPANOL
Case Number: 67-63-0

Record ID: DEH2002-HUPFP-138979
Permit Status: Permit Renewed
Active Permit: Y
Child Record Id: DEH2018-HCHEM-0183008
Trade Secret: N
Hazardous Material Type: Mixture
Last Updated: 2018-05-11T01:19:28.000
Chemical Name: ISOPROPANOL 50-85%
Common Name: ISOPROPANOL 50-85%
Case Number: Not reported

Map ID
Direction
Distance
Elevation

MAP FINDINGS

Site

Database(s)

EDR ID Number
EPA ID Number

KELCO (Continued)

S105113177

Record ID: DEH2002-HUPFP-138979
Permit Status: Permit Renewed
Active Permit: Y
Child Record Id: DEH2018-HCHEM-0183009
Trade Secret: N
Hazardous Material Type: Pure
Last Updated: 2018-05-11T01:19:28.000
Chemical Name: Propanoic acid, 2-hydroxy-
Common Name: LACTIC ACID
Case Number: 50-21-5

Record ID: DEH2002-HUPFP-138979
Permit Status: Permit Renewed
Active Permit: Y
Child Record Id: DEH2018-HCHEM-0183010
Trade Secret: N
Hazardous Material Type: Pure
Last Updated: 2018-05-11T01:19:28.000
Chemical Name: PROPANE
Common Name: Liquefied Petroleum Gas (LPG)
Case Number: 74-98-6

Record ID: DEH2002-HUPFP-138979
Permit Status: Permit Renewed
Active Permit: Y
Child Record Id: DEH2018-HCHEM-0183011
Trade Secret: N
Hazardous Material Type: Mixture
Last Updated: 2018-05-11T01:19:28.000
Chemical Name: LITHIUM BROMIDE 18 SOLUTION 52%
Common Name: LITHIUM BROMIDE 18 SOLUTION 52%
Case Number: Not reported

Record ID: DEH2002-HUPFP-138979
Permit Status: Permit Renewed
Active Permit: Y
Child Record Id: DEH2018-HCHEM-0183012
Trade Secret: N
Hazardous Material Type: Pure
Last Updated: 2018-05-11T01:19:28.000
Chemical Name: Magnesium Sulfate Heptahydrate
Common Name: Magnesium Sulfate Heptahydrate
Case Number: 10034-99-8

Record ID: DEH2002-HUPFP-138979
Permit Status: Permit Renewed
Active Permit: Y
Child Record Id: DEH2018-HCHEM-0183013
Trade Secret: N
Hazardous Material Type: Mixture
Last Updated: 2018-05-11T01:19:28.000
Chemical Name: Mig-Mix Gas
Common Name: Mig-Mix Gas
Case Number: Not reported

Record ID: DEH2002-HUPFP-138979
Permit Status: Permit Renewed

Map ID
Direction
Distance
Elevation

MAP FINDINGS

Site

Database(s)

EDR ID Number
EPA ID Number

KELCO (Continued)

S105113177

Active Permit: Y
Child Record Id: DEH2018-HCHEM-0183014
Trade Secret: N
Hazardous Material Type: Pure
Last Updated: 2018-05-11T01:19:28.000
Chemical Name: Phosphoric acid, sodium salt (1:1)
Common Name: Monosodium Phosphate
Case Number: 7558-80-7

Record ID: DEH2002-HUPFP-138979
Permit Status: Permit Renewed
Active Permit: Y
Child Record Id: DEH2018-HCHEM-0183015
Trade Secret: N
Hazardous Material Type: Mixture
Last Updated: 2018-05-11T01:19:28.000
Chemical Name: Nalco 1742
Common Name: Nalco 1742
Case Number: Not reported

Record ID: DEH2002-HUPFP-138979
Permit Status: Permit Renewed
Active Permit: Y
Child Record Id: DEH2018-HCHEM-0183016
Trade Secret: N
Hazardous Material Type: Mixture
Last Updated: 2018-05-11T01:19:28.000
Chemical Name: Nalco 3D Trasar 3DT128
Common Name: Nalco 3D Trasar 3DT128
Case Number: Not reported

Record ID: DEH2002-HUPFP-138979
Permit Status: Permit Renewed
Active Permit: Y
Child Record Id: DEH2018-HCHEM-0183017
Trade Secret: N
Hazardous Material Type: Mixture
Last Updated: 2018-05-11T01:19:28.000
Chemical Name: Nalco ControlBrom+e-< CB70
Common Name: Nalco ControlBrom+e-< CB70
Case Number: Not reported

Record ID: DEH2002-HUPFP-138979
Permit Status: Permit Renewed
Active Permit: Y
Child Record Id: DEH2018-HCHEM-0183018
Trade Secret: N
Hazardous Material Type: Mixture
Last Updated: 2018-05-11T01:19:28.000
Chemical Name: Nalco Stabrex+e-< ST70
Common Name: Nalco Stabrex+e-< ST70
Case Number: Not reported

Record ID: DEH2002-HUPFP-138979
Permit Status: Permit Renewed
Active Permit: Y
Child Record Id: DEH2018-HCHEM-0183019

Map ID
Direction
Distance
Elevation

MAP FINDINGS

Site

Database(s)

EDR ID Number
EPA ID Number

KELCO (Continued)

S105113177

Trade Secret: N
Hazardous Material Type: Mixture
Last Updated: 2018-05-11T01:19:28.000
Chemical Name: Nalco Tri-ACT 1820
Common Name: Nalco Tri-ACT 1820
Case Number: Not reported

Record ID: DEH2002-HUPFP-138979
Permit Status: Permit Renewed
Active Permit: Y
Child Record Id: DEH2018-HCHEM-0183020
Trade Secret: N
Hazardous Material Type: Pure
Last Updated: 2018-05-11T01:19:28.000
Chemical Name: Natural Gas
Common Name: Natural Gas
Case Number: 8006-14-2

Record ID: DEH2002-HUPFP-138979
Permit Status: Permit Renewed
Active Permit: Y
Child Record Id: DEH2018-HCHEM-0183021
Trade Secret: N
Hazardous Material Type: Pure
Last Updated: 2018-05-11T01:19:28.000
Chemical Name: NITROGEN GAS
Common Name: NITROGEN GAS
Case Number: 7727-37-9

Record ID: DEH2002-HUPFP-138979
Permit Status: Permit Renewed
Active Permit: Y
Child Record Id: DEH2018-HCHEM-0183022
Trade Secret: N
Hazardous Material Type: Pure
Last Updated: 2018-05-11T01:19:28.000
Chemical Name: NITROGEN LIQUID
Common Name: NITROGEN LIQUID
Case Number: 7727-37-9

Record ID: DEH2002-HUPFP-138979
Permit Status: Permit Renewed
Active Permit: Y
Child Record Id: DEH2018-HCHEM-0183023
Trade Secret: N
Hazardous Material Type: Mixture
Last Updated: 2018-05-11T01:19:28.000
Chemical Name: Oil In Oil-filled Electrical Equipment
Common Name: Oil In Oil-filled Electrical Equipment
Case Number: Not reported

Record ID: DEH2002-HUPFP-138979
Permit Status: Permit Renewed
Active Permit: Y
Child Record Id: DEH2018-HCHEM-0183024
Trade Secret: N
Hazardous Material Type: Pure

Map ID
Direction
Distance
Elevation

MAP FINDINGS

Site

Database(s)

EDR ID Number
EPA ID Number

KELCO (Continued)

S105113177

Last Updated: 2018-05-11T01:19:28.000
Chemical Name: Oxygen Gas
Common Name: Oxygen Gas
Case Number: 7782-44-7

Record ID: DEH2002-HUPFP-138979
Permit Status: Permit Renewed
Active Permit: Y
Child Record Id: DEH2018-HCHEM-0183025
Trade Secret: N
Hazardous Material Type: Pure
Last Updated: 2018-05-11T01:19:28.000
Chemical Name: OXYGEN LIQUID
Common Name: OXYGEN LIQUID
Case Number: 7782-44-7

Record ID: DEH2002-HUPFP-138979
Permit Status: Permit Renewed
Active Permit: Y
Child Record Id: DEH2018-HCHEM-0183026
Trade Secret: N
Hazardous Material Type: Mixture
Last Updated: 2018-05-11T01:19:28.000
Chemical Name: Penetone 19
Common Name: Penetone 19
Case Number: Not reported

Record ID: DEH2002-HUPFP-138979
Permit Status: Permit Renewed
Active Permit: Y
Child Record Id: DEH2018-HCHEM-0183027
Trade Secret: N
Hazardous Material Type: Pure
Last Updated: 2018-05-11T01:19:28.000
Chemical Name: PERLITE
Common Name: PERLITE
Case Number: 93763-70-3

Record ID: DEH2002-HUPFP-138979
Permit Status: Permit Renewed
Active Permit: Y
Child Record Id: DEH2018-HCHEM-0183028
Trade Secret: N
Hazardous Material Type: Mixture
Last Updated: 2018-05-11T01:19:28.000
Chemical Name: PHOSPHORIC ACID 5%
Common Name: PHOSPHORIC ACID 5%
Case Number: Not reported

Record ID: DEH2002-HUPFP-138979
Permit Status: Permit Renewed
Active Permit: Y
Child Record Id: DEH2018-HCHEM-0183029
Trade Secret: N
Hazardous Material Type: Mixture
Last Updated: 2018-05-11T01:19:28.000
Chemical Name: PHOSPHORIC ACID 85%

Map ID
Direction
Distance
Elevation

MAP FINDINGS

Site

Database(s)

EDR ID Number
EPA ID Number

KELCO (Continued)

S105113177

Common Name: PHOSPHORIC ACID 85%
Case Number: Not reported

Record ID: DEH2002-HUPFP-138979
Permit Status: Permit Renewed
Active Permit: Y
Child Record Id: DEH2018-HCHEM-0183030
Trade Secret: N
Hazardous Material Type: Pure
Last Updated: 2018-05-11T01:19:28.000
Chemical Name: Polyoxyethylene Sorbitan Monolaurate Solution
Common Name: POLYSORBATE 80
Case Number: 9005-65-6

Record ID: DEH2002-HUPFP-138979
Permit Status: Permit Renewed
Active Permit: Y
Child Record Id: DEH2018-HCHEM-0183031
Trade Secret: N
Hazardous Material Type: Mixture
Last Updated: 2018-05-11T01:19:28.000
Chemical Name: Potassium Hydroxide Liquid 45%
Common Name: Potassium Hydroxide Liquid
Case Number: Not reported

Record ID: DEH2002-HUPFP-138979
Permit Status: Permit Renewed
Active Permit: Y
Child Record Id: DEH2018-HCHEM-0183032
Trade Secret: N
Hazardous Material Type: Mixture
Last Updated: 2018-05-11T01:19:28.000
Chemical Name: Substillsin
Common Name: FoodPro Alkaline Protease
Case Number: Not reported

Record ID: DEH2002-HUPFP-138979
Permit Status: Permit Renewed
Active Permit: Y
Child Record Id: DEH2018-HCHEM-0183033
Trade Secret: N
Hazardous Material Type: Mixture
Last Updated: 2018-05-11T01:19:28.000
Chemical Name: Quorum Clear V
Common Name: Quorum Clear V
Case Number: Not reported

Record ID: DEH2002-HUPFP-138979
Permit Status: Permit Renewed
Active Permit: Y
Child Record Id: DEH2018-HCHEM-0183034
Trade Secret: N
Hazardous Material Type: Mixture
Last Updated: 2018-05-11T01:19:28.000
Chemical Name: Sodium Bisulfite 40%
Common Name: Sodium Bisulfite 40%
Case Number: Not reported

Map ID
Direction
Distance
Elevation

MAP FINDINGS

Site

Database(s)

EDR ID Number
EPA ID Number

KELCO (Continued)

S105113177

Record ID: DEH2002-HUPFP-138979
Permit Status: Permit Renewed
Active Permit: Y
Child Record Id: DEH2018-HCHEM-0183035
Trade Secret: N
Hazardous Material Type: Pure
Last Updated: 2018-05-11T01:19:28.000
Chemical Name: Carbonic acid sodium salt (1:2)
Common Name: Sodium carbonate
Case Number: 497-19-8

Record ID: DEH2002-HUPFP-138979
Permit Status: Permit Renewed
Active Permit: Y
Child Record Id: DEH2018-HCHEM-0183036
Trade Secret: N
Hazardous Material Type: Mixture
Last Updated: 2018-05-11T01:19:28.000
Chemical Name: Carbonic acid sodium salt (1:2) 7%
Common Name: Sodium carbonate solution 7%
Case Number: Not reported

Record ID: DEH2002-HUPFP-138979
Permit Status: Permit Renewed
Active Permit: Y
Child Record Id: DEH2018-HCHEM-0183037
Trade Secret: N
Hazardous Material Type: Pure
Last Updated: 2018-05-11T01:19:28.000
Chemical Name: SODIUM CHLORIDE
Common Name: SODIUM CHLORIDE
Case Number: 7647-14-5

Record ID: DEH2002-HUPFP-138979
Permit Status: Permit Renewed
Active Permit: Y
Child Record Id: DEH2018-HCHEM-0183038
Trade Secret: N
Hazardous Material Type: Pure
Last Updated: 2018-05-11T01:19:28.000
Chemical Name: Citric Acid, Trisodium Salt
Common Name: SODIUM CITRATE
Case Number: 6132-04-3

Record ID: DEH2002-HUPFP-138979
Permit Status: Permit Renewed
Active Permit: Y
Child Record Id: DEH2018-HCHEM-0183039
Trade Secret: N
Hazardous Material Type: Mixture
Last Updated: 2018-05-11T01:19:28.000
Chemical Name: SODIUM HYDROXIDE 50%
Common Name: SODIUM HYDROXIDE 50%
Case Number: Not reported

Record ID: DEH2002-HUPFP-138979
Permit Status: Permit Renewed

Map ID
Direction
Distance
Elevation

MAP FINDINGS

Site

Database(s)

EDR ID Number
EPA ID Number

KELCO (Continued)

S105113177

Active Permit: Y
Child Record Id: DEH2018-HCHEM-0183040
Trade Secret: N
Hazardous Material Type: Mixture
Last Updated: 2018-05-11T01:19:28.000
Chemical Name: SODIUM LAURYL SULFATE 28%
Common Name: SODIUM LAURYL SULFATE
Case Number: Not reported

Record ID: DEH2002-HUPFP-138979
Permit Status: Permit Renewed
Active Permit: Y
Child Record Id: DEH2018-HCHEM-0183041
Trade Secret: N
Hazardous Material Type: Pure
Last Updated: 2018-05-11T01:19:28.000
Chemical Name: SODIUM NITRATE
Common Name: SODIUM NITRATE
Case Number: 7631-99-4

Record ID: DEH2002-HUPFP-138979
Permit Status: Permit Renewed
Active Permit: Y
Child Record Id: DEH2018-HCHEM-0183042
Trade Secret: N
Hazardous Material Type: Pure
Last Updated: 2018-05-11T01:19:28.000
Chemical Name: Sulfurous acid, sodium salt (1:2)
Common Name: SODIUM SULFITE
Case Number: 7757-83-7

Record ID: DEH2002-HUPFP-138979
Permit Status: Permit Renewed
Active Permit: Y
Child Record Id: DEH2018-HCHEM-0183043
Trade Secret: N
Hazardous Material Type: Mixture
Last Updated: 2018-05-11T01:19:28.000
Chemical Name: SULFURIC ACID, 98%
Common Name: SULFURIC ACID, 98%
Case Number: Not reported

Record ID: DEH2002-HUPFP-138979
Permit Status: Permit Renewed
Active Permit: Y
Child Record Id: DEH2018-HCHEM-0183044
Trade Secret: N
Hazardous Material Type: Mixture
Last Updated: 2018-05-11T01:19:28.000
Chemical Name: Tri-Mix Gas
Common Name: Tri-Mix Gas
Case Number: Not reported

Record ID: DEH2002-HUPFP-138979
Permit Status: Permit Renewed
Active Permit: Y
Child Record Id: DEH2018-HCHEM-0183045

Map ID
Direction
Distance
Elevation

MAP FINDINGS

Site

Database(s)

EDR ID Number
EPA ID Number

KELCO (Continued)

S105113177

Trade Secret: N
Hazardous Material Type: Pure
Last Updated: 2018-05-11T01:19:28.000
Chemical Name: Trisodium Phosphate Anhydrous
Common Name: Trisodium Phosphate Anhydrous
Case Number: 7601-54-9

Record ID: DEH2002-HUPFP-138979
Permit Status: Permit Renewed
Active Permit: Y
Child Record Id: DEH2018-HCHEM-0183046
Trade Secret: N
Hazardous Material Type: Pure
Last Updated: 2018-05-11T01:19:28.000
Chemical Name: UREA
Common Name: UREA
Case Number: 57-13-6

Record ID: DEH2002-HUPFP-138979
Permit Status: Permit Renewed
Active Permit: Y
Child Record Id: DEH2018-HCHEM-0183047
Trade Secret: N
Hazardous Material Type: Mixture
Last Updated: 2018-05-11T01:19:28.000
Chemical Name: GLUTERALDEHYDE (1,5 Pentanedaial 2.65%)
Common Name: WAVECIDE-01
Case Number: Not reported

Record ID: DEH2002-HUPFP-138979
Permit Status: Permit Renewed
Active Permit: Y
Child Record Id: DEH2018-HCHEM-0183048
Trade Secret: N
Hazardous Material Type: Mixture
Last Updated: 2018-05-11T01:19:28.000
Chemical Name: Calibration Gas O2 45 %, N2
Common Name: Calibration Gas O2 45 %, N2
Case Number: Not reported

Record ID: DEH2002-HUPFP-138979
Permit Status: Permit Renewed
Active Permit: Y
Child Record Id: DEH2018-HCHEM-0183049
Trade Secret: N
Hazardous Material Type: Pure
Last Updated: 2018-05-11T01:19:28.000
Chemical Name: Acetic acid, sodium salt
Common Name: Sodium Acetate Anhydrous
Case Number: 127-09-3

Record ID: DEH2002-HUPFP-138979
Permit Status: Permit Renewed
Active Permit: Y
Child Record Id: DEH2018-HCHEM-0183050
Trade Secret: N
Hazardous Material Type: Mixture

Map ID
Direction
Distance
Elevation

MAP FINDINGS

Site

Database(s)

EDR ID Number
EPA ID Number

KELCO (Continued)

S105113177

Last Updated: 2018-05-11T01:19:28.000
Chemical Name: Nalco 8735
Common Name: Nalco 8735
Case Number: 1310-73-2

Record ID: DEH2002-HUPFP-138979
Permit Status: Permit Renewed
Active Permit: Y
Child Record Id: DEH2018-HCHEM-0183051
Trade Secret: N
Hazardous Material Type: Mixture
Last Updated: 2018-05-11T01:19:28.000
Chemical Name: Nalco 2895 Plus
Common Name: Nalco 2895 Plus
Case Number: Not reported

Record ID: DEH2002-HUPFP-138979
Permit Status: Permit Renewed
Active Permit: Y
Child Record Id: DEH2018-HCHEM-0183052
Trade Secret: N
Hazardous Material Type: Pure
Last Updated: 2018-05-11T01:19:28.000
Chemical Name: Lubricating Oils (petroleum lubricating oil)
Common Name: Lubricating Oils (petroleum lubricating oil)
Case Number: Not reported

Record ID: DEH2002-HUPFP-138979
Permit Status: Permit Renewed
Active Permit: Y
Child Record Id: DEH2018-HCHEM-0183053
Trade Secret: N
Hazardous Material Type: Pure
Last Updated: 2018-05-11T01:19:28.000
Chemical Name: Potassium phosphate dibasic
Common Name: Dipotassium Phosphate
Case Number: 7758-11-4

Record ID: DEH2002-HUPFP-138979
Permit Status: Permit Renewed
Active Permit: Y
Child Record Id: DEH2018-HCHEM-0183054
Trade Secret: N
Hazardous Material Type: Mixture
Last Updated: 2018-05-11T01:19:28.000
Chemical Name: Ansulite Low Viscosity Foam Concentrate
Common Name: Fire Fighting Foam (extinguishing agent)
Case Number: Not reported

Record ID: DEH2002-HUPFP-138979
Permit Status: Permit Renewed
Active Permit: Y
Child Record Id: DEH2018-HCHEM-0183055
Trade Secret: N
Hazardous Material Type: Pure
Last Updated: 2018-05-11T01:19:28.000
Chemical Name: Potassium phosphate monobasic

Map ID
Direction
Distance
Elevation

MAP FINDINGS

Site

Database(s)

EDR ID Number
EPA ID Number

KELCO (Continued)

S105113177

Common Name:	Monopotassium Phosphate
Case Number:	7778-77-0
Record ID:	DEH2002-HUPFP-138979
Permit Status:	Permit Renewed
Active Permit:	Y
Child Record Id:	DEH2018-HCHEM-0183056
Trade Secret:	N
Hazardous Material Type:	Mixture
Last Updated:	2018-05-11T01:19:28.000
Chemical Name:	Ethylenediaminetetraacetic acid, disodium salt, dihydrate
Common Name:	Dissolvine Na2-P
Case Number:	Not reported
Record ID:	DEH2002-HUPFP-138979
Permit Status:	Permit Renewed
Active Permit:	Y
Child Record Id:	DEH2018-HCHEM-0183057
Trade Secret:	N
Hazardous Material Type:	Mixture
Last Updated:	2018-05-11T01:19:28.000
Chemical Name:	HYDROGEN PEROXIDE 10%
Common Name:	Hydrogen Peroxide 10%
Case Number:	Not reported
Record ID:	DEH2002-HUPFP-138979
Permit Status:	Permit Renewed
Active Permit:	Y
Child Record Id:	DEH2018-HWAST-0157217
Trade Secret:	N
Hazardous Material Type:	Not reported
Last Updated:	2018-05-11T01:19:32.000
Chemical Name:	WASTE 343 UNSPEC ORGANIC LIQUID MIXTURE
Common Name:	Biogum Fiber and IPA
Case Number:	Not reported
Record ID:	DEH2002-HUPFP-138979
Permit Status:	Permit Renewed
Active Permit:	Y
Child Record Id:	DEH2018-HWAST-0157218
Trade Secret:	N
Hazardous Material Type:	Not reported
Last Updated:	2018-05-11T01:19:32.000
Chemical Name:	WASTE 331 Laboratory Surplus Chemicals Flammable D001
Common Name:	Lab Pack
Case Number:	Not reported
Record ID:	DEH2002-HUPFP-138979
Permit Status:	Permit Renewed
Active Permit:	Y
Child Record Id:	DEH2018-HWAST-0157219
Trade Secret:	N
Hazardous Material Type:	Not reported
Last Updated:	2018-05-11T01:19:32.000
Chemical Name:	WASTE 141 Laboratory Surplus Chemicals
Common Name:	Lab Pack
Case Number:	Not reported

Map ID
Direction
Distance
Elevation

MAP FINDINGS

Site

Database(s)

EDR ID Number
EPA ID Number

KELCO (Continued)

S105113177

Record ID: DEH2002-HUPFP-138979
Permit Status: Permit Renewed
Active Permit: Y
Child Record Id: DEH2018-HWAST-0157220
Trade Secret: N
Hazardous Material Type: Not reported
Last Updated: 2018-05-11T01:19:32.000
Chemical Name: WASTE 331 NON-EMPTY CONTNR(LESS THAN 30 GAL)
Common Name: NON-EMPTY COMPRESSED GAS CYLINDERS
Case Number: Not reported

Record ID: DEH2002-HUPFP-138979
Permit Status: Permit Renewed
Active Permit: Y
Child Record Id: DEH2018-HWAST-0157221
Trade Secret: N
Hazardous Material Type: Not reported
Last Updated: 2018-05-11T01:19:32.000
Chemical Name: WASTE 223 UNSPEC OIL CONTAINING WASTE
Common Name: OILY SOLIDS
Case Number: Not reported

Record ID: DEH2002-HUPFP-138979
Permit Status: Permit Renewed
Active Permit: Y
Child Record Id: DEH2018-HWAST-0157222
Trade Secret: N
Hazardous Material Type: Not reported
Last Updated: 2018-05-11T01:19:32.000
Chemical Name: WASTE 181 Paint Chips With Lead
Common Name: Paint Chips With Lead
Case Number: Not reported

Record ID: DEH2002-HUPFP-138979
Permit Status: Permit Renewed
Active Permit: Y
Child Record Id: DEH2018-HWAST-0157223
Trade Secret: N
Hazardous Material Type: Not reported
Last Updated: 2018-05-11T01:19:32.000
Chemical Name: WASTE 181 Sand Blast Grit
Common Name: Sand Blast Grit
Case Number: Not reported

Record ID: DEH2002-HUPFP-138979
Permit Status: Permit Renewed
Active Permit: Y
Child Record Id: DEH2018-HWAST-0157224
Trade Secret: N
Hazardous Material Type: Not reported
Last Updated: 2018-05-11T01:19:32.000
Chemical Name: WASTE 221 WASTE OIL & MIXED OIL
Common Name: Used Lubricating Oils
Case Number: Not reported

Record ID: DEH2002-HUPFP-138979
Permit Status: Permit Renewed

Map ID
Direction
Distance
Elevation

MAP FINDINGS

Site

Database(s)

EDR ID Number
EPA ID Number

KELCO (Continued)

S105113177

Active Permit: Y
Child Record Id: DEH2018-HWAST-0157225
Trade Secret: N
Hazardous Material Type: Not reported
Last Updated: 2018-05-11T01:19:32.000
Chemical Name: WASTE 902 INFECTIOUS WASTE, SHARPS
Common Name: Regulated Medical Waste
Case Number: Not reported

Record ID: DEH2002-HUPFP-138979
Permit Status: Permit Renewed
Active Permit: Y
Child Record Id: DEH2018-HWAST-0157226
Trade Secret: N
Hazardous Material Type: Not reported
Last Updated: 2018-05-11T01:19:32.000
Chemical Name: WASTE 791 LIQUIDS WITH PH <OR= 2
Common Name: Waste Acid Mixture
Case Number: Not reported

Record ID: DEH2002-HUPFP-138979
Permit Status: Permit Renewed
Active Permit: Y
Child Record Id: DEH2018-HWAST-0157227
Trade Secret: N
Hazardous Material Type: Not reported
Last Updated: 2018-05-11T01:19:32.000
Chemical Name: WASTE 331 Waste Aerosols
Common Name: Waste Aerosols
Case Number: Not reported

Record ID: DEH2002-HUPFP-138979
Permit Status: Permit Renewed
Active Permit: Y
Child Record Id: DEH2018-HWAST-0157228
Trade Secret: N
Hazardous Material Type: Not reported
Last Updated: 2018-05-11T01:19:32.000
Chemical Name: WASTE 343 Waste Diesel
Common Name: Waste Diesel
Case Number: Not reported

Record ID: DEH2002-HUPFP-138979
Permit Status: Permit Renewed
Active Permit: Y
Child Record Id: DEH2018-HWAST-0157229
Trade Secret: N
Hazardous Material Type: Not reported
Last Updated: 2018-05-11T01:19:32.000
Chemical Name: WASTE 342 Organic liquids with metals
Common Name: Waste Enamel Paint
Case Number: Not reported

Record ID: DEH2002-HUPFP-138979
Permit Status: Permit Renewed
Active Permit: Y
Child Record Id: DEH2018-HWAST-0157230

Map ID
Direction
Distance
Elevation

MAP FINDINGS

Site

Database(s)

EDR ID Number
EPA ID Number

KELCO (Continued)

S105113177

Trade Secret: N
Hazardous Material Type: Not reported
Last Updated: 2018-05-11T01:19:32.000
Chemical Name: WASTE 331 OFF-SPEC,AGED,SURPLUS ORGANICS'
Common Name: Waste Epoxy Paint
Case Number: Not reported

Record ID: DEH2002-HUPFP-138979
Permit Status: Permit Renewed
Active Permit: Y
Child Record Id: DEH2018-HWAST-0157231
Trade Secret: N
Hazardous Material Type: Not reported
Last Updated: 2018-05-11T01:19:32.000
Chemical Name: WASTE 551 LABORATORY WASTE CHEMICALS
Common Name: Waste Ethanol Solution
Case Number: Not reported

Record ID: DEH2002-HUPFP-138979
Permit Status: Permit Renewed
Active Permit: Y
Child Record Id: DEH2018-HWAST-0157232
Trade Secret: N
Hazardous Material Type: Not reported
Last Updated: 2018-05-11T01:19:32.000
Chemical Name: WASTE 151 Waste Friable Asbestos
Common Name: Waste Friable Asbestos
Case Number: Not reported

Record ID: DEH2002-HUPFP-138979
Permit Status: Permit Renewed
Active Permit: Y
Child Record Id: DEH2018-HWAST-0157233
Trade Secret: N
Hazardous Material Type: Not reported
Last Updated: 2018-05-11T01:19:32.000
Chemical Name: WASTE 331 OFF-SPEC,AGED,SURPLUS ORGANICS'
Common Name: Waste Polyurethane Paint
Case Number: Not reported

Record ID: DEH2002-HUPFP-138979
Permit Status: Permit Renewed
Active Permit: Y
Child Record Id: DEH2018-HWAST-0157234
Trade Secret: N
Hazardous Material Type: Not reported
Last Updated: 2018-05-11T01:19:32.000
Chemical Name: WASTE 122 Waste Potassium Hydroxide Liquid
Common Name: Waste Potassium Hydroxide Liquid
Case Number: Not reported

Record ID: DEH2002-HUPFP-138979
Permit Status: Permit Renewed
Active Permit: Y
Child Record Id: DEH2018-HWAST-0157235
Trade Secret: N
Hazardous Material Type: Not reported

Map ID
Direction
Distance
Elevation

MAP FINDINGS

Site

Database(s)

EDR ID Number
EPA ID Number

KELCO (Continued)

S105113177

Last Updated: 2018-05-11T01:19:32.000
Chemical Name: WASTE 727 Liquids with selenium > 100 mg/l
Common Name: Waste Selenite Cystine Broth
Case Number: Not reported

Record ID: DEH2002-HUPFP-138979
Permit Status: Permit Renewed
Active Permit: Y
Child Record Id: DEH2018-HWAST-0157236
Trade Secret: N

Hazardous Material Type: Not reported
Last Updated: 2018-05-11T01:19:32.000
Chemical Name: WASTE 791 Waste Sulfuric Acid
Common Name: Waste Sulfuric Acid
Case Number: Not reported

Record ID: DEH2002-HUPFP-138979
Permit Status: Permit Renewed
Active Permit: Y
Child Record Id: DEH2018-HWAST-0157237
Trade Secret: N
Hazardous Material Type: Not reported
Last Updated: 2018-05-11T01:19:32.000
Chemical Name: WASTE 791 Waste Sulfuric Acid and Water
Common Name: Waste Sulfuric Acid and Water
Case Number: Not reported

Record ID: DEH2002-HUPFP-138979
Permit Status: Permit Renewed
Active Permit: Y
Child Record Id: DEH2019-HCHEM-0209741
Trade Secret: N
Hazardous Material Type: Mixture
Last Updated: 2019-03-02T01:23:25.000
Chemical Name: SODIUM LAURYL SULFATE 28%
Common Name: SODIUM LAURYL SULFATE
Case Number: Not reported

Record ID: DEH2002-HUPFP-138979
Permit Status: Permit Renewed
Active Permit: Y
Child Record Id: DEH2019-HCHEM-0209742
Trade Secret: N
Hazardous Material Type: Pure
Last Updated: 2019-03-02T01:23:25.000
Chemical Name: SODIUM NITRATE
Common Name: SODIUM NITRATE
Case Number: 7631-99-4

Record ID: DEH2002-HUPFP-138979
Permit Status: Permit Renewed
Active Permit: Y
Child Record Id: DEH2017-HCHEM-0141171
Trade Secret: N
Hazardous Material Type: Mixture
Last Updated: 2017-07-29T02:33:24.000
Chemical Name: 3D TRASAR+e-< 3DT230

Map ID
Direction
Distance
Elevation

MAP FINDINGS

Site

Database(s)

EDR ID Number
EPA ID Number

KELCO (Continued)

S105113177

Common Name: 3D TRASAR+e-< 3DT230
Case Number: Not reported

Record ID: DEH2002-HUPFP-138979
Permit Status: Permit Renewed
Active Permit: Y
Child Record Id: DEH2017-HCHEM-0141172
Trade Secret: N
Hazardous Material Type: Pure
Last Updated: 2017-07-29T02:33:24.000
Chemical Name: Acetylene
Common Name: Acetylene
Case Number: 74-86-2

Record ID: DEH2002-HUPFP-138979
Permit Status: Permit Renewed
Active Permit: Y
Child Record Id: DEH2017-HCHEM-0141173
Trade Secret: N
Hazardous Material Type: Pure
Last Updated: 2017-07-29T02:33:24.000
Chemical Name: Air, Compressed
Common Name: Air, Compressed
Case Number: Not reported

Record ID: DEH2002-HUPFP-138979
Permit Status: Permit Renewed
Active Permit: Y
Child Record Id: DEH2017-HCHEM-0141174
Trade Secret: N
Hazardous Material Type: Pure
Last Updated: 2017-07-29T02:33:24.000
Chemical Name: Nitric acid ammonium salt (1:1)
Common Name: AMMONIUM NITRATE
Case Number: 6484-52-2

Record ID: DEH2002-HUPFP-138979
Permit Status: Permit Renewed
Active Permit: Y
Child Record Id: DEH2017-HCHEM-0141175
Trade Secret: N
Hazardous Material Type: Pure
Last Updated: 2017-07-29T02:33:24.000
Chemical Name: Sulfuric acid ammonium salt (1:2)
Common Name: AMMONIUM SULFATE
Case Number: 7783-20-2

Record ID: DEH2002-HUPFP-138979
Permit Status: Permit Renewed
Active Permit: Y
Child Record Id: DEH2017-HCHEM-0141176
Trade Secret: N
Hazardous Material Type: Mixture
Last Updated: 2017-07-29T02:33:24.000
Chemical Name: DREW PLUS ANTIFOAM
Common Name: ANTIFOAM
Case Number: Not reported

Map ID
Direction
Distance
Elevation

MAP FINDINGS

Site

Database(s)

EDR ID Number
EPA ID Number

KELCO (Continued)

S105113177

Record ID: DEH2002-HUPFP-138979
Permit Status: Permit Renewed
Active Permit: Y
Child Record Id: DEH2017-HCHEM-0141177
Trade Secret: N
Hazardous Material Type: Pure
Last Updated: 2017-07-29T02:33:24.000
Chemical Name: Argon Compressed
Common Name: Argon Compressed
Case Number: 7440-37-1

Record ID: DEH2002-HUPFP-138979
Permit Status: Permit Renewed
Active Permit: Y
Child Record Id: DEH2017-HCHEM-0141178
Trade Secret: N
Hazardous Material Type: Pure
Last Updated: 2017-07-29T02:33:24.000
Chemical Name: Argon, Liquid
Common Name: Argon, Liquid
Case Number: 7440-37-1

Record ID: DEH2002-HUPFP-138979
Permit Status: Permit Renewed
Active Permit: Y
Child Record Id: DEH2017-HCHEM-0141179
Trade Secret: N
Hazardous Material Type: Pure
Last Updated: 2017-07-29T02:33:24.000
Chemical Name: Biogums
Common Name: Biogums In Form Of Combustible Dust
Case Number: Not reported

Record ID: DEH2002-HUPFP-138979
Permit Status: Permit Renewed
Active Permit: Y
Child Record Id: DEH2017-HCHEM-0141180
Trade Secret: N
Hazardous Material Type: Mixture
Last Updated: 2017-07-29T02:33:24.000
Chemical Name: SODIUM HYPOCHLORITE 12%
Common Name: BLEACH
Case Number: Not reported

Record ID: DEH2002-HUPFP-138979
Permit Status: Permit Renewed
Active Permit: Y
Child Record Id: DEH2017-HCHEM-0141181
Trade Secret: N
Hazardous Material Type: Pure
Last Updated: 2017-07-29T02:33:24.000
Chemical Name: Bromotrifluoromethane (Halon 1301)
Common Name: Bromotrifluoromethane (Halon 1301)
Case Number: 75-63-8

Record ID: DEH2002-HUPFP-138979
Permit Status: Permit Renewed

Map ID
Direction
Distance
Elevation

MAP FINDINGS

Site

Database(s)

EDR ID Number
EPA ID Number

KELCO (Continued)

S105113177

Active Permit: Y
Child Record Id: DEH2017-HCHEM-0141182
Trade Secret: N
Hazardous Material Type: Pure
Last Updated: 2017-07-29T02:33:24.000
Chemical Name: CALCIUM CHLORIDE (ANYDROUS)
Common Name: CALCIUM CHLORIDE (ANHYDROUS)
Case Number: 10043-52-4

Record ID: DEH2002-HUPFP-138979
Permit Status: Permit Renewed
Active Permit: Y
Child Record Id: DEH2017-HCHEM-0141183
Trade Secret: N
Hazardous Material Type: Mixture
Last Updated: 2017-07-29T02:33:24.000
Chemical Name: CALCIUM HYDROXIDE 35%
Common Name: CALCIUM HYDROXIDE 35%
Case Number: Not reported

Record ID: DEH2002-HUPFP-138979
Permit Status: Permit Renewed
Active Permit: Y
Child Record Id: DEH2017-HCHEM-0141184
Trade Secret: N
Hazardous Material Type: Mixture
Last Updated: 2017-07-29T02:33:24.000
Chemical Name: Calibration Gas 0.1% Methane, Balance Nitrogen
Common Name: Calibration Gas 0.1% Methane, Balance Nitrogen
Case Number: Not reported

Record ID: DEH2002-HUPFP-138979
Permit Status: Permit Renewed
Active Permit: Y
Child Record Id: DEH2017-HCHEM-0141185
Trade Secret: N
Hazardous Material Type: Mixture
Last Updated: 2017-07-29T02:33:24.000
Chemical Name: Calibration Gas 2.0% Argon, 8% CO2, 19% O2, Balance Nitrogen
Common Name: Calibration Gas 2.0% Argon, 8% CO2, 19% O2, Balance Nitrogen
Case Number: Not reported

Record ID: DEH2002-HUPFP-138979
Permit Status: Permit Renewed
Active Permit: Y
Child Record Id: DEH2017-HCHEM-0141186
Trade Secret: N
Hazardous Material Type: Mixture
Last Updated: 2017-07-29T02:33:24.000
Chemical Name: Calibration Gas 2.0% CO2, 19% O2, Balance Nitrogen
Common Name: Calibration Gas 2.0% CO2, 19% O2, Balance Nitrogen
Case Number: Not reported

Record ID: DEH2002-HUPFP-138979
Permit Status: Permit Renewed
Active Permit: Y
Child Record Id: DEH2017-HCHEM-0141187

Map ID
Direction
Distance
Elevation

MAP FINDINGS

Site

Database(s)

EDR ID Number
EPA ID Number

KELCO (Continued)

S105113177

Trade Secret: N
Hazardous Material Type: Mixture
Last Updated: 2017-07-29T02:33:24.000
Chemical Name: Calibration Gas 4250 ppm CO, Nitrogen Balance
Common Name: Calibration Gas 4250 ppm CO, Nitrogen Balance
Case Number: Not reported

Record ID: DEH2002-HUPFP-138979
Permit Status: Permit Renewed
Active Permit: Y
Child Record Id: DEH2017-HCHEM-0141188
Trade Secret: N
Hazardous Material Type: Mixture
Last Updated: 2017-07-29T02:33:24.000
Chemical Name: Calibration Gas 90 ppmv Isopropanol, 23% O2, Balance Nitrogen
Common Name: Calibration Gas 90 ppmv Isopropanol, 23% O2, Balance Nitrogen
Case Number: Not reported

Record ID: DEH2002-HUPFP-138979
Permit Status: Permit Renewed
Active Permit: Y
Child Record Id: DEH2017-HCHEM-0141189
Trade Secret: N
Hazardous Material Type: Mixture
Last Updated: 2017-07-29T02:33:24.000
Chemical Name: Calibration Gas CO 10 ppm, O2 5 %, N2
Common Name: Calibration Gas CO 10 ppm, O2 5 %, N2
Case Number: Not reported

Record ID: DEH2002-HUPFP-138979
Permit Status: Permit Renewed
Active Permit: Y
Child Record Id: DEH2017-HCHEM-0141190
Trade Secret: N
Hazardous Material Type: Mixture
Last Updated: 2017-07-29T02:33:24.000
Chemical Name: Calibration Gas CO 30 ppm, O2 15 %, N2
Common Name: Calibration Gas CO 27 ppm, O2 10 %, N2
Case Number: Not reported

Record ID: DEH2002-HUPFP-138979
Permit Status: Permit Renewed
Active Permit: Y
Child Record Id: DEH2017-HCHEM-0141191
Trade Secret: N
Hazardous Material Type: Mixture
Last Updated: 2017-07-29T02:33:24.000
Chemical Name: Calibration Gas CO 30 ppm, O2 15 %, N2
Common Name: Calibration Gas CO 30 ppm, O2 15 %, N2
Case Number: Not reported

Record ID: DEH2002-HUPFP-138979
Permit Status: Permit Renewed
Active Permit: Y
Child Record Id: DEH2017-HCHEM-0141192
Trade Secret: N
Hazardous Material Type: Mixture

Map ID
Direction
Distance
Elevation

MAP FINDINGS

Site

Database(s)

EDR ID Number
EPA ID Number

KELCO (Continued)

S105113177

Last Updated: 2017-07-29T02:33:24.000
Chemical Name: Calibration Gas NO 15 ppm, N2
Common Name: Calibration Gas NO 15 ppm, N2
Case Number: Not reported

Record ID: DEH2002-HUPFP-138979
Permit Status: Permit Renewed
Active Permit: Y
Child Record Id: DEH2017-HCHEM-0141193
Trade Secret: N
Hazardous Material Type: Mixture
Last Updated: 2017-07-29T02:33:24.000
Chemical Name: Calibration Gas NO 27 ppm, N2
Common Name: Calibration Gas NO 27 ppm, N2
Case Number: Not reported

Record ID: DEH2002-HUPFP-138979
Permit Status: Permit Renewed
Active Permit: Y
Child Record Id: DEH2017-HCHEM-0141194
Trade Secret: N
Hazardous Material Type: Mixture
Last Updated: 2017-07-29T02:33:24.000
Chemical Name: Calibration Gas NO2 10 ppm, N2
Common Name: Calibration Gas NO2 10 ppm, N2
Case Number: Not reported

Record ID: DEH2002-HUPFP-138979
Permit Status: Permit Renewed
Active Permit: Y
Child Record Id: DEH2017-HCHEM-0141195
Trade Secret: N
Hazardous Material Type: Pure
Last Updated: 2017-07-29T02:33:24.000
Chemical Name: 2-hydroxy-1,2,3-propanetricarboxylic Acid
Common Name: CITRIC ACID
Case Number: 77-92-9

Record ID: DEH2002-HUPFP-138979
Permit Status: Permit Renewed
Active Permit: Y
Child Record Id: DEH2017-HCHEM-0141196
Trade Secret: N
Hazardous Material Type: Pure
Last Updated: 2017-07-29T02:33:24.000
Chemical Name: Sodium Monohydrogen Phosphate (2:1:1)
Common Name: DISODIUM PHOSPHATE
Case Number: 7558-79-4

Record ID: DEH2002-HUPFP-138979
Permit Status: Permit Renewed
Active Permit: Y
Child Record Id: DEH2017-HCHEM-0141197
Trade Secret: N
Hazardous Material Type: Mixture
Last Updated: 2017-07-29T02:33:24.000
Chemical Name: Sulfuric Acid 40%

Map ID
Direction
Distance
Elevation

MAP FINDINGS

Site

Database(s)

EDR ID Number
EPA ID Number

KELCO (Continued)

S105113177

Common Name: Electrolyte In Forklift Batteries
Case Number: Not reported

Record ID: DEH2002-HUPFP-138979
Permit Status: Permit Renewed
Active Permit: Y
Child Record Id: DEH2017-HCHEM-0141198
Trade Secret: N
Hazardous Material Type: Pure
Last Updated: 2017-07-29T02:33:24.000
Chemical Name: ETHANOL
Common Name: Ethyl Alcohol
Case Number: 64-17-5

Record ID: DEH2002-HUPFP-138979
Permit Status: Permit Renewed
Active Permit: Y
Child Record Id: DEH2017-HCHEM-0141199
Trade Secret: N
Hazardous Material Type: Pure
Last Updated: 2017-07-29T02:33:24.000
Chemical Name: Ferrous Sulfate
Common Name: Ferrous Sulfate
Case Number: 7720-78-7

Record ID: DEH2002-HUPFP-138979
Permit Status: Permit Renewed
Active Permit: Y
Child Record Id: DEH2017-HCHEM-0141200
Trade Secret: N
Hazardous Material Type: Pure
Last Updated: 2017-07-29T02:33:24.000
Chemical Name: Helium Gas
Common Name: Helium Gas
Case Number: 7440-59-7

Record ID: DEH2002-HUPFP-138979
Permit Status: Permit Renewed
Active Permit: Y
Child Record Id: DEH2017-HCHEM-0141201
Trade Secret: N
Hazardous Material Type: Mixture
Last Updated: 2017-07-29T02:33:24.000
Chemical Name: Hydrogen Nitrogen Gas Mixture
Common Name: Hydrogen Nitrogen Gas Mixture
Case Number: Not reported

Record ID: DEH2002-HUPFP-138979
Permit Status: Permit Renewed
Active Permit: Y
Child Record Id: DEH2017-HCHEM-0141202
Trade Secret: N
Hazardous Material Type: Pure
Last Updated: 2017-07-29T02:33:24.000
Chemical Name: ISOPROPANOL
Common Name: ISOPROPANOL
Case Number: 67-63-0

Map ID
Direction
Distance
Elevation

MAP FINDINGS

Site

Database(s)

EDR ID Number
EPA ID Number

KELCO (Continued)

S105113177

Record ID: DEH2002-HUPFP-138979
Permit Status: Permit Renewed
Active Permit: Y
Child Record Id: DEH2017-HCHEM-0141203
Trade Secret: N
Hazardous Material Type: Mixture
Last Updated: 2017-07-29T02:33:24.000
Chemical Name: ISOPROPANOL 50-85%
Common Name: ISOPROPANOL 50-85%
Case Number: Not reported

Record ID: DEH2002-HUPFP-138979
Permit Status: Permit Renewed
Active Permit: Y
Child Record Id: DEH2017-HCHEM-0141204
Trade Secret: N
Hazardous Material Type: Pure
Last Updated: 2017-07-29T02:33:24.000
Chemical Name: Propanoic acid, 2-hydroxy-
LACTIC ACID
Common Name: LACTIC ACID
Case Number: 50-21-5

Record ID: DEH2002-HUPFP-138979
Permit Status: Permit Renewed
Active Permit: Y
Child Record Id: DEH2017-HCHEM-0141205
Trade Secret: N
Hazardous Material Type: Pure
Last Updated: 2017-07-29T02:33:24.000
Chemical Name: PROPANE
Common Name: Liquefied Petroleum Gas (LPG)
Case Number: 74-98-6

Record ID: DEH2002-HUPFP-138979
Permit Status: Permit Renewed
Active Permit: Y
Child Record Id: DEH2017-HCHEM-0141206
Trade Secret: N
Hazardous Material Type: Mixture
Last Updated: 2017-07-29T02:33:24.000
Chemical Name: LITHIUM BROMIDE 18 SOLUTION 52%
Common Name: LITHIUM BROMIDE 18 SOLUTION 52%
Case Number: Not reported

Record ID: DEH2002-HUPFP-138979
Permit Status: Permit Renewed
Active Permit: Y
Child Record Id: DEH2017-HCHEM-0141207
Trade Secret: N
Hazardous Material Type: Pure
Last Updated: 2017-07-29T02:33:24.000
Chemical Name: Magnesium Sulfate Heptahydrate
Common Name: Magnesium Sulfate Heptahydrate
Case Number: 10034-99-8

Record ID: DEH2002-HUPFP-138979
Permit Status: Permit Renewed

Map ID
Direction
Distance
Elevation

MAP FINDINGS

Site

Database(s)

EDR ID Number
EPA ID Number

KELCO (Continued)

S105113177

Active Permit: Y
Child Record Id: DEH2017-HCHEM-0141208
Trade Secret: N
Hazardous Material Type: Mixture
Last Updated: 2017-07-29T02:33:24.000
Chemical Name: Mig-Mix Gas
Common Name: Mig-Mix Gas
Case Number: Not reported

Record ID: DEH2002-HUPFP-138979
Permit Status: Permit Renewed
Active Permit: Y
Child Record Id: DEH2017-HCHEM-0141209
Trade Secret: N
Hazardous Material Type: Pure
Last Updated: 2017-07-29T02:33:24.000
Chemical Name: Phosphoric acid, sodium salt (1:1)
Common Name: Monosodium phosphate
Case Number: 7558-80-7

Record ID: DEH2002-HUPFP-138979
Permit Status: Permit Renewed
Active Permit: Y
Child Record Id: DEH2017-HCHEM-0141210
Trade Secret: N
Hazardous Material Type: Mixture
Last Updated: 2017-07-29T02:33:24.000
Chemical Name: Nalco 1742
Common Name: Nalco 1742
Case Number: Not reported

Record ID: DEH2002-HUPFP-138979
Permit Status: Permit Renewed
Active Permit: Y
Child Record Id: DEH2017-HCHEM-0141211
Trade Secret: N
Hazardous Material Type: Mixture
Last Updated: 2017-07-29T02:33:24.000
Chemical Name: Nalco 3D Trasar 3DT288
Common Name: Nalco 3D Trasar 3DT288
Case Number: Not reported

Record ID: DEH2002-HUPFP-138979
Permit Status: Permit Renewed
Active Permit: Y
Child Record Id: DEH2017-HCHEM-0141212
Trade Secret: N
Hazardous Material Type: Mixture
Last Updated: 2017-07-29T02:33:24.000
Chemical Name: Nalco ControlBrom+e-< CB70
Common Name: Nalco ControlBrom+e-< CB70
Case Number: Not reported

Record ID: DEH2002-HUPFP-138979
Permit Status: Permit Renewed
Active Permit: Y
Child Record Id: DEH2017-HCHEM-0141213

Map ID
Direction
Distance
Elevation

MAP FINDINGS

Site

Database(s)

EDR ID Number
EPA ID Number

KELCO (Continued)

S105113177

Trade Secret:	N
Hazardous Material Type:	Mixture
Last Updated:	2017-07-29T02:33:24.000
Chemical Name:	Nalco Stabrex+e-< ST70
Common Name:	Nalco Stabrex+e-< ST70
Case Number:	Not reported
Record ID:	DEH2002-HUPFP-138979
Permit Status:	Permit Renewed
Active Permit:	Y
Child Record Id:	DEH2017-HCHEM-0141214
Trade Secret:	N
Hazardous Material Type:	Mixture
Last Updated:	2017-07-29T02:33:24.000
Chemical Name:	Nalco Tri-ACT 1820
Common Name:	Nalco Tri-ACT 1820
Case Number:	Not reported
Record ID:	DEH2002-HUPFP-138979
Permit Status:	Permit Renewed
Active Permit:	Y
Child Record Id:	DEH2017-HCHEM-0141215
Trade Secret:	N
Hazardous Material Type:	Pure
Last Updated:	2017-07-29T02:33:24.000
Chemical Name:	Natural Gas
Common Name:	Natural Gas
Case Number:	8006-14-2
Record ID:	DEH2002-HUPFP-138979
Permit Status:	Permit Renewed
Active Permit:	Y
Child Record Id:	DEH2017-HCHEM-0141216
Trade Secret:	N
Hazardous Material Type:	Pure
Last Updated:	2017-07-29T02:33:24.000
Chemical Name:	NITROGEN GAS
Common Name:	NITROGEN GAS
Case Number:	7727-37-9
Record ID:	DEH2002-HUPFP-138979
Permit Status:	Permit Renewed
Active Permit:	Y
Child Record Id:	DEH2017-HCHEM-0141217
Trade Secret:	N
Hazardous Material Type:	Pure
Last Updated:	2017-07-29T02:33:24.000
Chemical Name:	NITROGEN LIQUID
Common Name:	NITROGEN LIQUID
Case Number:	7727-37-9
Record ID:	DEH2002-HUPFP-138979
Permit Status:	Permit Renewed
Active Permit:	Y
Child Record Id:	DEH2017-HCHEM-0141218
Trade Secret:	N
Hazardous Material Type:	Mixture

Map ID
Direction
Distance
Elevation

MAP FINDINGS

Site

Database(s)

EDR ID Number
EPA ID Number

KELCO (Continued)

S105113177

Last Updated: 2017-07-29T02:33:24.000
Chemical Name: Oil In Oil-filled Electrical Equipment
Common Name: Oil In Oil-filled Electrical Equipment
Case Number: Not reported

Record ID: DEH2002-HUPFP-138979
Permit Status: Permit Renewed
Active Permit: Y
Child Record Id: DEH2017-HCHEM-0141219
Trade Secret: N
Hazardous Material Type: Pure
Last Updated: 2017-07-29T02:33:24.000
Chemical Name: Oxygen Gas
Common Name: Oxygen Gas
Case Number: 7782-44-7

Record ID: DEH2002-HUPFP-138979
Permit Status: Permit Renewed
Active Permit: Y
Child Record Id: DEH2017-HCHEM-0141220
Trade Secret: N
Hazardous Material Type: Pure
Last Updated: 2017-07-29T02:33:24.000
Chemical Name: OXYGEN LIQUID
Common Name: OXYGEN LIQUID
Case Number: 7782-44-7

Record ID: DEH2002-HUPFP-138979
Permit Status: Permit Renewed
Active Permit: Y
Child Record Id: DEH2017-HCHEM-0141221
Trade Secret: N
Hazardous Material Type: Mixture
Last Updated: 2017-07-29T02:33:24.000
Chemical Name: Penetone 19
Common Name: Penetone 19
Case Number: Not reported

Record ID: DEH2002-HUPFP-138979
Permit Status: Permit Renewed
Active Permit: Y
Child Record Id: DEH2017-HCHEM-0141222
Trade Secret: N
Hazardous Material Type: Pure
Last Updated: 2017-07-29T02:33:24.000
Chemical Name: PERLITE
Common Name: PERLITE
Case Number: 93763-70-3

Record ID: DEH2002-HUPFP-138979
Permit Status: Permit Renewed
Active Permit: Y
Child Record Id: DEH2017-HCHEM-0141223
Trade Secret: N
Hazardous Material Type: Mixture
Last Updated: 2017-07-29T02:33:24.000
Chemical Name: PHOSPHORIC ACID 5%

Map ID
Direction
Distance
Elevation

MAP FINDINGS

Site

Database(s)

EDR ID Number
EPA ID Number

KELCO (Continued)

S105113177

Common Name: PHOSPHORIC ACID 5%
Case Number: Not reported

Record ID: DEH2002-HUPFP-138979
Permit Status: Permit Renewed
Active Permit: Y
Child Record Id: DEH2017-HCHEM-0141224
Trade Secret: N
Hazardous Material Type: Mixture
Last Updated: 2017-07-29T02:33:24.000
Chemical Name: PHOSPHORIC ACID 85%
Common Name: PHOSPHORIC ACID 85%
Case Number: Not reported

Record ID: DEH2002-HUPFP-138979
Permit Status: Permit Renewed
Active Permit: Y
Child Record Id: DEH2017-HCHEM-0141225
Trade Secret: N
Hazardous Material Type: Pure
Last Updated: 2017-07-29T02:33:24.000
Chemical Name: Polyoxyethylene Sorbitan Monolaurate Solution
Common Name: POLYSORBATE 80
Case Number: 9005-65-6

Record ID: DEH2002-HUPFP-138979
Permit Status: Permit Renewed
Active Permit: Y
Child Record Id: DEH2017-HCHEM-0141226
Trade Secret: N
Hazardous Material Type: Mixture
Last Updated: 2017-07-29T02:33:24.000
Chemical Name: Potassium Hydroxide Liquid 45%
Common Name: Potassium Hydroxide Liquid
Case Number: Not reported

Record ID: DEH2002-HUPFP-138979
Permit Status: Permit Renewed
Active Permit: Y
Child Record Id: DEH2017-HCHEM-0141227
Trade Secret: N
Hazardous Material Type: Mixture
Last Updated: 2017-07-29T02:33:24.000
Chemical Name: Substillsin
Common Name: PROTEX 6L, FOOD 580,000 DU/G
Case Number: Not reported

Record ID: DEH2002-HUPFP-138979
Permit Status: Permit Renewed
Active Permit: Y
Child Record Id: DEH2017-HCHEM-0141228
Trade Secret: N
Hazardous Material Type: Mixture
Last Updated: 2017-07-29T02:33:24.000
Chemical Name: Quorum Clear V
Common Name: Quorum Clear V
Case Number: Not reported

Map ID
Direction
Distance
Elevation

MAP FINDINGS

Site

Database(s)

EDR ID Number
EPA ID Number

KELCO (Continued)

S105113177

Record ID: DEH2002-HUPFP-138979
Permit Status: Permit Renewed
Active Permit: Y
Child Record Id: DEH2017-HCHEM-0141229
Trade Secret: N
Hazardous Material Type: Mixture
Last Updated: 2017-07-29T02:33:24.000
Chemical Name: Sodium Bisulfite 40%
Common Name: Sodium Bisulfite 40%
Case Number: Not reported

Record ID: DEH2002-HUPFP-138979
Permit Status: Permit Renewed
Active Permit: Y
Child Record Id: DEH2017-HCHEM-0141230
Trade Secret: N
Hazardous Material Type: Pure
Last Updated: 2017-07-29T02:33:24.000
Chemical Name: Carbonic acid sodium salt (1:2)
Common Name: Sodium carbonate
Case Number: 497-19-8

Record ID: DEH2002-HUPFP-138979
Permit Status: Permit Renewed
Active Permit: Y
Child Record Id: DEH2017-HCHEM-0141231
Trade Secret: N
Hazardous Material Type: Mixture
Last Updated: 2017-07-29T02:33:24.000
Chemical Name: Carbonic acid sodium salt (1:2) 7%
Common Name: Sodium carbonate solution 7%
Case Number: Not reported

Record ID: DEH2002-HUPFP-138979
Permit Status: Permit Renewed
Active Permit: Y
Child Record Id: DEH2017-HCHEM-0141232
Trade Secret: N
Hazardous Material Type: Pure
Last Updated: 2017-07-29T02:33:24.000
Chemical Name: SODIUM CHLORIDE
Common Name: SODIUM CHLORIDE
Case Number: 7647-14-5

Record ID: DEH2002-HUPFP-138979
Permit Status: Permit Renewed
Active Permit: Y
Child Record Id: DEH2017-HCHEM-0141233
Trade Secret: N
Hazardous Material Type: Pure
Last Updated: 2017-07-29T02:33:24.000
Chemical Name: Citric Acid, Trisodium Salt
Common Name: SODIUM CITRATE
Case Number: 6132-04-3

Record ID: DEH2002-HUPFP-138979
Permit Status: Permit Renewed

Map ID
Direction
Distance
Elevation

MAP FINDINGS

Site

Database(s)

EDR ID Number
EPA ID Number

KELCO (Continued)

S105113177

Active Permit: Y
Child Record Id: DEH2017-HCHEM-0141234
Trade Secret: N
Hazardous Material Type: Mixture
Last Updated: 2017-07-29T02:33:24.000
Chemical Name: SODIUM HYDROXIDE 50%
Common Name: SODIUM HYDROXIDE 50%
Case Number: Not reported

Record ID: DEH2002-HUPFP-138979
Permit Status: Permit Renewed
Active Permit: Y
Child Record Id: DEH2017-HCHEM-0141235
Trade Secret: N
Hazardous Material Type: Mixture
Last Updated: 2017-07-29T02:33:24.000
Chemical Name: SODIUM LAURYL SULFATE 28%
Common Name: SODIUM LAURYL SULFATE
Case Number: Not reported

Record ID: DEH2002-HUPFP-138979
Permit Status: Permit Renewed
Active Permit: Y
Child Record Id: DEH2017-HCHEM-0141236
Trade Secret: N
Hazardous Material Type: Pure
Last Updated: 2017-07-29T02:33:24.000
Chemical Name: SODIUM NITRATE
Common Name: SODIUM NITRATE
Case Number: 7631-99-4

Record ID: DEH2002-HUPFP-138979
Permit Status: Permit Renewed
Active Permit: Y
Child Record Id: DEH2017-HCHEM-0141237
Trade Secret: N
Hazardous Material Type: Pure
Last Updated: 2017-07-29T02:33:24.000
Chemical Name: Sulfurous acid, sodium salt (1:2)
Common Name: SODIUM SULFITE
Case Number: 7757-83-7

Record ID: DEH2002-HUPFP-138979
Permit Status: Permit Renewed
Active Permit: Y
Child Record Id: DEH2017-HCHEM-0141238
Trade Secret: N
Hazardous Material Type: Mixture
Last Updated: 2017-07-29T02:33:24.000
Chemical Name: SULFURIC ACID, 98%
Common Name: SULFURIC ACID, 98%
Case Number: Not reported

Record ID: DEH2002-HUPFP-138979
Permit Status: Permit Renewed
Active Permit: Y
Child Record Id: DEH2017-HCHEM-0141239

Map ID
Direction
Distance
Elevation

MAP FINDINGS

Site

Database(s)

EDR ID Number
EPA ID Number

KELCO (Continued)

S105113177

Trade Secret: N
Hazardous Material Type: Mixture
Last Updated: 2017-07-29T02:33:24.000
Chemical Name: Tri-Mix Gas
Common Name: Tri-Mix Gas
Case Number: Not reported

Record ID: DEH2002-HUPFP-138979
Permit Status: Permit Renewed
Active Permit: Y
Child Record Id: DEH2017-HCHEM-0141240
Trade Secret: N
Hazardous Material Type: Pure
Last Updated: 2017-07-29T02:33:24.000
Chemical Name: Trisodium Phosphate Anhydrous
Common Name: Trisodium Phosphate Anhydrous
Case Number: 7601-54-9

Record ID: DEH2002-HUPFP-138979
Permit Status: Permit Renewed
Active Permit: Y
Child Record Id: DEH2017-HCHEM-0141241
Trade Secret: N
Hazardous Material Type: Pure
Last Updated: 2017-07-29T02:33:24.000
Chemical Name: UREA
Common Name: UREA
Case Number: 57-13-6

Record ID: DEH2002-HUPFP-138979
Permit Status: Permit Renewed
Active Permit: Y
Child Record Id: DEH2017-HCHEM-0141242
Trade Secret: N
Hazardous Material Type: Mixture
Last Updated: 2017-07-29T02:33:24.000
Chemical Name: GLUTERALDEHYDE
Common Name: WAVECIDE
Case Number: Not reported

Record ID: DEH2002-HUPFP-138979
Permit Status: Permit Renewed
Active Permit: Y
Child Record Id: DEH2017-HCHEM-0141243
Trade Secret: N
Hazardous Material Type: Mixture
Last Updated: 2017-07-29T02:33:24.000
Chemical Name: Calibration Gas O2 45 %, N2
Common Name: Calibration Gas O2 45 %, N2
Case Number: Not reported

Record ID: DEH2002-HUPFP-138979
Permit Status: Permit Renewed
Active Permit: Y
Child Record Id: DEH2017-HCHEM-0141244
Trade Secret: N
Hazardous Material Type: Pure

Map ID
Direction
Distance
Elevation

MAP FINDINGS

Site

Database(s)

EDR ID Number
EPA ID Number

KELCO (Continued)

S105113177

Last Updated: 2017-07-29T02:33:24.000
Chemical Name: Acetic acid, sodium salt
Common Name: Sodium Acetate Anhydrous
Case Number: 127-09-3

Record ID: DEH2002-HUPFP-138979
Permit Status: Permit Renewed
Active Permit: Y
Child Record Id: DEH2017-HWAST-0119707
Trade Secret: N

Hazardous Material Type: Not reported
Last Updated: 2017-07-29T02:33:24.000
Chemical Name: WASTE 343 UNSPEC ORGANIC LIQUID MIXTURE
Common Name: Biogum Fiber and IPA
Case Number: Not reported

Record ID: DEH2002-HUPFP-138979
Permit Status: Permit Renewed
Active Permit: Y
Child Record Id: DEH2017-HWAST-0119708
Trade Secret: N
Hazardous Material Type: Not reported
Last Updated: 2017-07-29T02:33:24.000
Chemical Name: WASTE 331 Laboratory Surplus Chemicals Flammable D001
Common Name: Lab Pack
Case Number: Not reported

Record ID: DEH2002-HUPFP-138979
Permit Status: Permit Renewed
Active Permit: Y
Child Record Id: DEH2017-HWAST-0119709
Trade Secret: N
Hazardous Material Type: Not reported
Last Updated: 2017-07-29T02:33:24.000
Chemical Name: WASTE 141 Laboratory Surplus Chemicals
Common Name: Lab Pack
Case Number: Not reported

Record ID: DEH2002-HUPFP-138979
Permit Status: Permit Renewed
Active Permit: Y
Child Record Id: DEH2017-HWAST-0119710
Trade Secret: N
Hazardous Material Type: Not reported
Last Updated: 2017-07-29T02:33:24.000
Chemical Name: WASTE 331 NON-EMPTY CONTNR(LESS THAN 30 GAL)
Common Name: NON-EMPTY COMPRESSED GAS CYLINDERS
Case Number: Not reported

Record ID: DEH2002-HUPFP-138979
Permit Status: Permit Renewed
Active Permit: Y
Child Record Id: DEH2017-HWAST-0119711
Trade Secret: N
Hazardous Material Type: Not reported
Last Updated: 2017-07-29T02:33:24.000
Chemical Name: WASTE 223 UNSPEC OIL CONTAINING WASTE

Map ID
Direction
Distance
Elevation

MAP FINDINGS

Site

Database(s)

EDR ID Number
EPA ID Number

KELCO (Continued)

S105113177

Common Name:	OILY SOLIDS
Case Number:	Not reported
Record ID:	DEH2002-HUPFP-138979
Permit Status:	Permit Renewed
Active Permit:	Y
Child Record Id:	DEH2017-HWAST-0119712
Trade Secret:	N
Hazardous Material Type:	Not reported
Last Updated:	2017-07-29T02:33:24.000
Chemical Name:	WASTE 181 Paint Chips With Lead
Common Name:	Paint Chips With Lead
Case Number:	Not reported
Record ID:	DEH2002-HUPFP-138979
Permit Status:	Permit Renewed
Active Permit:	Y
Child Record Id:	DEH2017-HWAST-0119713
Trade Secret:	N
Hazardous Material Type:	Not reported
Last Updated:	2017-07-29T02:33:24.000
Chemical Name:	WASTE 261 POLYCHLORINATED BIPHENYLS
Common Name:	PCB BALLAST
Case Number:	Not reported
Record ID:	DEH2002-HUPFP-138979
Permit Status:	Permit Renewed
Active Permit:	Y
Child Record Id:	DEH2017-HWAST-0119714
Trade Secret:	N
Hazardous Material Type:	Not reported
Last Updated:	2017-07-29T02:33:24.000
Chemical Name:	WASTE 181 Sand Blast Grit
Common Name:	Sand Blast Grit
Case Number:	Not reported
Record ID:	DEH2002-HUPFP-138979
Permit Status:	Permit Renewed
Active Permit:	Y
Child Record Id:	DEH2017-HWAST-0119715
Trade Secret:	N
Hazardous Material Type:	Not reported
Last Updated:	2017-07-29T02:33:24.000
Chemical Name:	WASTE 221 WASTE OIL & MIXED OIL
Common Name:	Used Lubricating Oils
Case Number:	Not reported
Record ID:	DEH2002-HUPFP-138979
Permit Status:	Permit Renewed
Active Permit:	Y
Child Record Id:	DEH2017-HWAST-0119716
Trade Secret:	N
Hazardous Material Type:	Not reported
Last Updated:	2017-07-29T02:33:24.000
Chemical Name:	WASTE 902 INFECTIOUS WASTE, SHARPS
Common Name:	WASTE 902 INFECTIOUS WASTE, SHARPS
Case Number:	Not reported

Map ID
Direction
Distance
Elevation

MAP FINDINGS

Site

Database(s)

EDR ID Number
EPA ID Number

KELCO (Continued)

S105113177

Record ID: DEH2002-HUPFP-138979
Permit Status: Permit Renewed
Active Permit: Y
Child Record Id: DEH2017-HWAST-0119717
Trade Secret: N
Hazardous Material Type: Not reported
Last Updated: 2017-07-29T02:33:24.000
Chemical Name: WASTE 791 LIQUIDS WITH PH <OR= 2
Common Name: Waste Acid Mixture
Case Number: Not reported

Record ID: DEH2002-HUPFP-138979
Permit Status: Permit Renewed
Active Permit: Y
Child Record Id: DEH2017-HWAST-0119718
Trade Secret: N
Hazardous Material Type: Not reported
Last Updated: 2017-07-29T02:33:24.000
Chemical Name: WASTE 331 Waste Aerosols
Common Name: Waste Aerosols
Case Number: Not reported

Record ID: DEH2002-HUPFP-138979
Permit Status: Permit Renewed
Active Permit: Y
Child Record Id: DEH2017-HWAST-0119719
Trade Secret: N
Hazardous Material Type: Not reported
Last Updated: 2017-07-29T02:33:24.000
Chemical Name: WASTE 122 Waste CD-249 With Oil
Common Name: Waste CD-249 With Oil
Case Number: Not reported

Record ID: DEH2002-HUPFP-138979
Permit Status: Permit Renewed
Active Permit: Y
Child Record Id: DEH2017-HWAST-0119720
Trade Secret: N
Hazardous Material Type: Not reported
Last Updated: 2017-07-29T02:33:24.000
Chemical Name: WASTE 343 Waste Diesel
Common Name: Waste Diesel
Case Number: Not reported

Record ID: DEH2002-HUPFP-138979
Permit Status: Permit Renewed
Active Permit: Y
Child Record Id: DEH2017-HWAST-0119721
Trade Secret: N
Hazardous Material Type: Not reported
Last Updated: 2017-07-29T02:33:24.000
Chemical Name: WASTE 342 Organic liquids with metals
Common Name: Waste Enamel Paint
Case Number: Not reported

Record ID: DEH2002-HUPFP-138979
Permit Status: Permit Renewed

Map ID
Direction
Distance
Elevation

MAP FINDINGS

Site

Database(s)

EDR ID Number
EPA ID Number

KELCO (Continued)

S105113177

Active Permit: Y
Child Record Id: DEH2017-HWAST-0119722
Trade Secret: N
Hazardous Material Type: Not reported
Last Updated: 2017-07-29T02:33:24.000
Chemical Name: WASTE 331 OFF-SPEC,AGED,SURPLUS ORGANICS'
Common Name: Waste Epoxy Paint
Case Number: Not reported

Record ID: DEH2002-HUPFP-138979
Permit Status: Permit Renewed
Active Permit: Y
Child Record Id: DEH2017-HWAST-0119723
Trade Secret: N
Hazardous Material Type: Not reported
Last Updated: 2017-07-29T02:33:24.000
Chemical Name: WASTE 551 LABORATORY WASTE CHEMICALS
Common Name: Waste Ethanol Solution
Case Number: Not reported

Record ID: DEH2002-HUPFP-138979
Permit Status: Permit Renewed
Active Permit: Y
Child Record Id: DEH2017-HWAST-0119724
Trade Secret: N
Hazardous Material Type: Not reported
Last Updated: 2017-07-29T02:33:24.000
Chemical Name: WASTE 151 Waste Friable Asbestos
Common Name: Waste Friable Asbestos
Case Number: Not reported

Record ID: DEH2002-HUPFP-138979
Permit Status: Permit Renewed
Active Permit: Y
Child Record Id: DEH2017-HWAST-0119725
Trade Secret: N
Hazardous Material Type: Not reported
Last Updated: 2017-07-29T02:33:24.000
Chemical Name: WASTE 331 Waste Ink
Common Name: Waste Ink
Case Number: Not reported

Record ID: DEH2002-HUPFP-138979
Permit Status: Permit Renewed
Active Permit: Y
Child Record Id: DEH2017-HWAST-0119726
Trade Secret: N
Hazardous Material Type: Not reported
Last Updated: 2017-07-29T02:33:24.000
Chemical Name: WASTE 331 OFF-SPEC,AGED,SURPLUS ORGANICS'
Common Name: Waste Polyurethane Paint
Case Number: Not reported

Record ID: DEH2002-HUPFP-138979
Permit Status: Permit Renewed
Active Permit: Y
Child Record Id: DEH2017-HWAST-0119727

Map ID
Direction
Distance
Elevation

MAP FINDINGS

Site

Database(s)

EDR ID Number
EPA ID Number

KELCO (Continued)

S105113177

Trade Secret: N
Hazardous Material Type: Not reported
Last Updated: 2017-07-29T02:33:24.000
Chemical Name: WASTE 122 Waste Potassium Hydroxide Liquid
Common Name: Waste Potassium Hydroxide Liquid
Case Number: Not reported

Record ID: DEH2002-HUPFP-138979
Permit Status: Permit Renewed
Active Permit: Y
Child Record Id: DEH2017-HWAST-0119728
Trade Secret: N
Hazardous Material Type: Not reported
Last Updated: 2017-07-29T02:33:24.000
Chemical Name: WASTE 727 Liquids with selenium > 100 mg/l
Common Name: Waste Selenite Cystine Broth
Case Number: Not reported

Record ID: DEH2002-HUPFP-138979
Permit Status: Permit Renewed
Active Permit: Y
Child Record Id: DEH2017-HWAST-0119729
Trade Secret: N
Hazardous Material Type: Not reported
Last Updated: 2017-07-29T02:33:24.000
Chemical Name: WASTE 791 Waste Sulfuric Acid
Common Name: Waste Sulfuric Acid
Case Number: Not reported

Record ID: DEH2002-HUPFP-138979
Permit Status: Permit Renewed
Active Permit: Y
Child Record Id: DEH2017-HWAST-0119730
Trade Secret: N
Hazardous Material Type: Not reported
Last Updated: 2017-07-29T02:33:24.000
Chemical Name: WASTE 791 Waste Sulfuric Acid and Solids
Common Name: Waste Sulfuric Acid and Solids
Case Number: Not reported

Record ID: DEH2002-HUPFP-138979
Permit Status: Permit Renewed
Active Permit: Y
Child Record Id: DEH2017-HWAST-0119731
Trade Secret: N
Hazardous Material Type: Not reported
Last Updated: 2017-07-29T02:33:24.000
Chemical Name: WASTE 791 Waste Sulfuric Acid and Water
Common Name: Waste Sulfuric Acid and Water
Case Number: Not reported

Record ID: DEH2002-HUPFP-138979
Permit Status: Permit Renewed
Active Permit: Y
Child Record Id: DEH2016-HWAST-0076373
Trade Secret: N
Hazardous Material Type: Not reported

Map ID
Direction
Distance
Elevation

MAP FINDINGS

Site

Database(s)

EDR ID Number
EPA ID Number

KELCO (Continued)

S105113177

Last Updated: 2016-12-28T01:38:41.000
Chemical Name: WASTE 331 OFF-SPEC,AGED,SURPLUS ORGANICS'
Common Name: Waste Polyurethane Paint
Case Number: Not reported

Record ID: DEH2002-HUPFP-138979
Permit Status: Permit Renewed
Active Permit: Y
Child Record Id: DEH2016-HWAST-0076374
Trade Secret: N

Hazardous Material Type: Not reported
Last Updated: 2016-12-28T01:38:41.000
Chemical Name: WASTE 122 Waste Potassium Hydroxide Liquid
Common Name: Waste Potassium Hydroxide Liquid
Case Number: Not reported

Record ID: DEH2002-HUPFP-138979
Permit Status: Permit Renewed
Active Permit: Y
Child Record Id: DEH2016-HWAST-0076375
Trade Secret: N
Hazardous Material Type: Not reported
Last Updated: 2016-12-28T01:38:41.000
Chemical Name: WASTE 181 Waste Potassium Hydroxide Solids
Common Name: Waste Potassium Hydroxide Solids
Case Number: Not reported

Record ID: DEH2002-HUPFP-138979
Permit Status: Permit Renewed
Active Permit: Y
Child Record Id: DEH2016-HWAST-0076376
Trade Secret: N
Hazardous Material Type: Not reported
Last Updated: 2016-12-28T01:38:41.000
Chemical Name: WASTE 727 Liquids with selenium > 100 mg/l
Common Name: Waste Selenite Cystine Broth
Case Number: Not reported

Record ID: DEH2002-HUPFP-138979
Permit Status: Permit Renewed
Active Permit: Y
Child Record Id: DEH2016-HWAST-0076377
Trade Secret: N
Hazardous Material Type: Not reported
Last Updated: 2016-12-28T01:38:41.000
Chemical Name: WASTE 791 Waste Sulfuric Acid
Common Name: Waste Sulfuric Acid
Case Number: Not reported

Record ID: DEH2002-HUPFP-138979
Permit Status: Permit Renewed
Active Permit: Y
Child Record Id: DEH2016-HWAST-0076378
Trade Secret: N
Hazardous Material Type: Not reported
Last Updated: 2016-12-28T01:38:41.000
Chemical Name: WASTE 791 Waste Sulfuric Acid and Solids

Map ID
Direction
Distance
Elevation

MAP FINDINGS

Site

Database(s)

EDR ID Number
EPA ID Number

KELCO (Continued)

S105113177

Common Name: Waste Sulfuric Acid and Solids
Case Number: Not reported

Record ID: DEH2002-HUPFP-138979
Permit Status: Permit Renewed
Active Permit: Y
Child Record Id: DEH2016-HWAST-0076379
Trade Secret: N
Hazardous Material Type: Not reported
Last Updated: 2016-12-28T01:38:41.000
Chemical Name: WASTE 791 Waste Sulfuric Acid and Water
Common Name: Waste Sulfuric Acid and Water
Case Number: Not reported

Record ID: DEH2002-HUPFP-138979
Permit Status: Permit Renewed
Active Permit: Y
Child Record Id: DEH2016-HCHEM-0093933
Trade Secret: N
Hazardous Material Type: Mixture
Last Updated: 2016-12-28T01:38:26.000
Chemical Name: 3D TRASAR+e-< 3DT230
Common Name: 3D TRASAR+e-< 3DT230
Case Number: Not reported

Record ID: DEH2002-HUPFP-138979
Permit Status: Permit Renewed
Active Permit: Y
Child Record Id: DEH2016-HCHEM-0093934
Trade Secret: N
Hazardous Material Type: Pure
Last Updated: 2016-12-28T01:38:26.000
Chemical Name: Acetylene
Common Name: Acetylene
Case Number: 74-86-2

Record ID: DEH2002-HUPFP-138979
Permit Status: Permit Renewed
Active Permit: Y
Child Record Id: DEH2016-HCHEM-0093935
Trade Secret: N
Hazardous Material Type: Pure
Last Updated: 2016-12-28T01:38:26.000
Chemical Name: Air, Compressed
Common Name: Air, Compressed
Case Number: Not reported

Record ID: DEH2002-HUPFP-138979
Permit Status: Permit Renewed
Active Permit: Y
Child Record Id: DEH2016-HCHEM-0093936
Trade Secret: N
Hazardous Material Type: Pure
Last Updated: 2016-12-28T01:38:26.000
Chemical Name: Nitric acid ammonium salt (1:1)
Common Name: AMMONIUM NITRATE
Case Number: 6484-52-2

Map ID
Direction
Distance
Elevation

MAP FINDINGS

Site

Database(s)

EDR ID Number
EPA ID Number

KELCO (Continued)

S105113177

Record ID: DEH2002-HUPFP-138979
Permit Status: Permit Renewed
Active Permit: Y
Child Record Id: DEH2016-HCHEM-0093937
Trade Secret: N
Hazardous Material Type: Pure
Last Updated: 2016-12-28T01:38:26.000
Chemical Name: Sulfuric acid ammonium salt (1:2)
Common Name: AMMONIUM SULFATE
Case Number: 7783-20-2

Record ID: DEH2002-HUPFP-138979
Permit Status: Permit Renewed
Active Permit: Y
Child Record Id: DEH2016-HCHEM-0093938
Trade Secret: N
Hazardous Material Type: Mixture
Last Updated: 2016-12-28T01:38:26.000
Chemical Name: DREW PLUS ANTIFOAM
Common Name: ANTIFOAM
Case Number: Not reported

Record ID: DEH2002-HUPFP-138979
Permit Status: Permit Renewed
Active Permit: Y
Child Record Id: DEH2016-HCHEM-0093939
Trade Secret: N
Hazardous Material Type: Pure
Last Updated: 2016-12-28T01:38:26.000
Chemical Name: Argon Compressed
Common Name: Argon Compressed
Case Number: 7440-37-1

Record ID: DEH2002-HUPFP-138979
Permit Status: Permit Renewed
Active Permit: Y
Child Record Id: DEH2016-HCHEM-0093940
Trade Secret: N
Hazardous Material Type: Pure
Last Updated: 2016-12-28T01:38:26.000
Chemical Name: Argon, Liquid
Common Name: Argon, Liquid
Case Number: 7440-37-1

Record ID: DEH2002-HUPFP-138979
Permit Status: Permit Renewed
Active Permit: Y
Child Record Id: DEH2016-HCHEM-0093941
Trade Secret: N
Hazardous Material Type: Pure
Last Updated: 2016-12-28T01:38:26.000
Chemical Name: Biogums
Common Name: Biogums In Form Of Combustible Dust
Case Number: Not reported

Record ID: DEH2002-HUPFP-138979
Permit Status: Permit Renewed

Map ID
Direction
Distance
Elevation

MAP FINDINGS

Site

Database(s)

EDR ID Number
EPA ID Number

KELCO (Continued)

S105113177

Active Permit: Y
Child Record Id: DEH2016-HCHEM-0093942
Trade Secret: N
Hazardous Material Type: Mixture
Last Updated: 2016-12-28T01:38:26.000
Chemical Name: SODIUM HYPOCHLORITE 12%
Common Name: BLEACH
Case Number: Not reported

Record ID: DEH2002-HUPFP-138979
Permit Status: Permit Renewed
Active Permit: Y
Child Record Id: DEH2016-HCHEM-0093943
Trade Secret: N
Hazardous Material Type: Mixture
Last Updated: 2016-12-28T01:38:26.000
Chemical Name: BOOST 3200
Common Name: BOOST 3200
Case Number: Not reported

Record ID: DEH2002-HUPFP-138979
Permit Status: Permit Renewed
Active Permit: Y
Child Record Id: DEH2016-HCHEM-0093944
Trade Secret: N
Hazardous Material Type: Pure
Last Updated: 2016-12-28T01:38:26.000
Chemical Name: Bromotrifluoromethane (Halon 1301)
Common Name: Bromotrifluoromethane (Halon 1301)
Case Number: 75-63-8

Record ID: DEH2002-HUPFP-138979
Permit Status: Permit Renewed
Active Permit: Y
Child Record Id: DEH2016-HCHEM-0093945
Trade Secret: N
Hazardous Material Type: Pure
Last Updated: 2016-12-28T01:38:26.000
Chemical Name: Carbonic acid calcium salt (1:1)
Common Name: CALCIUM CARBONATE
Case Number: 471-34-1

Record ID: DEH2002-HUPFP-138979
Permit Status: Permit Renewed
Active Permit: Y
Child Record Id: DEH2016-HCHEM-0093946
Trade Secret: N
Hazardous Material Type: Pure
Last Updated: 2016-12-28T01:38:26.000
Chemical Name: CALCIUM CHLORIDE (ANYDROUS)
Common Name: CALCIUM CHLORIDE (ANHYDROUS)
Case Number: 10043-52-4

Record ID: DEH2002-HUPFP-138979
Permit Status: Permit Renewed
Active Permit: Y
Child Record Id: DEH2016-HCHEM-0093947

Map ID
Direction
Distance
Elevation

MAP FINDINGS

Site

Database(s)

EDR ID Number
EPA ID Number

KELCO (Continued)

S105113177

Trade Secret: N
Hazardous Material Type: Mixture
Last Updated: 2016-12-28T01:38:26.000
Chemical Name: CALCIUM HYDROXIDE 35%
Common Name: CALCIUM HYDROXIDE 35%
Case Number: Not reported

Record ID: DEH2002-HUPFP-138979
Permit Status: Permit Renewed
Active Permit: Y
Child Record Id: DEH2016-HCHEM-0093948
Trade Secret: N
Hazardous Material Type: Mixture
Last Updated: 2016-12-28T01:38:26.000
Chemical Name: Calibration Gas 0.1% Methane, Balance Nitrogen
Common Name: Calibration Gas 0.1% Methane, Balance Nitrogen
Case Number: Not reported

Record ID: DEH2002-HUPFP-138979
Permit Status: Permit Renewed
Active Permit: Y
Child Record Id: DEH2016-HCHEM-0093949
Trade Secret: N
Hazardous Material Type: Mixture
Last Updated: 2016-12-28T01:38:26.000
Chemical Name: Calibration Gas 2.0% Argon, 8% CO2, 19% O2, Balance Nitrogen
Common Name: Calibration Gas 2.0% Argon, 8% CO2, 19% O2, Balance Nitrogen
Case Number: Not reported

Record ID: DEH2002-HUPFP-138979
Permit Status: Permit Renewed
Active Permit: Y
Child Record Id: DEH2016-HCHEM-0093950
Trade Secret: N
Hazardous Material Type: Mixture
Last Updated: 2016-12-28T01:38:26.000
Chemical Name: Calibration Gas 2.0% CO2, 19% O2, Balance Nitrogen
Common Name: Calibration Gas 2.0% CO2, 19% O2, Balance Nitrogen
Case Number: Not reported

Record ID: DEH2002-HUPFP-138979
Permit Status: Permit Renewed
Active Permit: Y
Child Record Id: DEH2016-HCHEM-0093951
Trade Secret: N
Hazardous Material Type: Mixture
Last Updated: 2016-12-28T01:38:26.000
Chemical Name: Calibration Gas 4250 ppm CO, Nitrogen Balance
Common Name: Calibration Gas 4250 ppm CO, Nitrogen Balance
Case Number: Not reported

Record ID: DEH2002-HUPFP-138979
Permit Status: Permit Renewed
Active Permit: Y
Child Record Id: DEH2016-HCHEM-0093952
Trade Secret: N
Hazardous Material Type: Mixture

Map ID
Direction
Distance
Elevation

MAP FINDINGS

Site

Database(s)

EDR ID Number
EPA ID Number

KELCO (Continued)

S105113177

Last Updated: 2016-12-28T01:38:26.000
Chemical Name: Calibration Gas 90 ppmv Isopropanol, 23% O2, Balance Nitrogen
Common Name: Calibration Gas 90 ppmv Isopropanol, 23% O2, Balance Nitrogen
Case Number: Not reported

Record ID: DEH2002-HUPFP-138979
Permit Status: Permit Renewed
Active Permit: Y
Child Record Id: DEH2016-HCHEM-0093953
Trade Secret: N

Hazardous Material Type: Mixture
Last Updated: 2016-12-28T01:38:26.000
Chemical Name: Calibration Gas CO 10 ppm, O2 5 %, N2
Common Name: Calibration Gas CO 10 ppm, O2 5 %, N2
Case Number: Not reported

Record ID: DEH2002-HUPFP-138979
Permit Status: Permit Renewed
Active Permit: Y
Child Record Id: DEH2016-HCHEM-0093954
Trade Secret: N
Hazardous Material Type: Mixture
Last Updated: 2016-12-28T01:38:26.000
Chemical Name: Calibration Gas CO 30 ppm, O2 15 %, N2
Common Name: Calibration Gas CO 27 ppm, O2 10 %, N2
Case Number: Not reported

Record ID: DEH2002-HUPFP-138979
Permit Status: Permit Renewed
Active Permit: Y
Child Record Id: DEH2016-HCHEM-0093955
Trade Secret: N
Hazardous Material Type: Mixture
Last Updated: 2016-12-28T01:38:26.000
Chemical Name: Calibration Gas CO 30 ppm, O2 15 %, N2
Common Name: Calibration Gas CO 30 ppm, O2 15 %, N2
Case Number: Not reported

Record ID: DEH2002-HUPFP-138979
Permit Status: Permit Renewed
Active Permit: Y
Child Record Id: DEH2016-HCHEM-0093956
Trade Secret: N
Hazardous Material Type: Mixture
Last Updated: 2016-12-28T01:38:26.000
Chemical Name: Calibration Gas NO 15 ppm, N2
Common Name: Calibration Gas NO 15 ppm, N2
Case Number: Not reported

Record ID: DEH2002-HUPFP-138979
Permit Status: Permit Renewed
Active Permit: Y
Child Record Id: DEH2016-HCHEM-0093957
Trade Secret: N
Hazardous Material Type: Mixture
Last Updated: 2016-12-28T01:38:26.000
Chemical Name: Calibration Gas NO 27 ppm, N2

Map ID
Direction
Distance
Elevation

MAP FINDINGS

Site

Database(s)

EDR ID Number
EPA ID Number

KELCO (Continued)

S105113177

Common Name:	Calibration Gas NO 27 ppm, N2
Case Number:	Not reported
Record ID:	DEH2002-HUPFP-138979
Permit Status:	Permit Renewed
Active Permit:	Y
Child Record Id:	DEH2016-HCHEM-0093973
Trade Secret:	N
Hazardous Material Type:	Mixture
Last Updated:	2016-12-28T01:38:26.000
Chemical Name:	Mig-Mix Gas
Common Name:	Mig-Mix Gas
Case Number:	Not reported
Record ID:	DEH2002-HUPFP-138979
Permit Status:	Permit Renewed
Active Permit:	Y
Child Record Id:	DEH2016-HCHEM-0093958
Trade Secret:	N
Hazardous Material Type:	Mixture
Last Updated:	2016-12-28T01:38:26.000
Chemical Name:	Calibration Gas NO2 10 ppm, N2
Common Name:	Calibration Gas NO2 10 ppm, N2
Case Number:	Not reported
Record ID:	DEH2002-HUPFP-138979
Permit Status:	Permit Renewed
Active Permit:	Y
Child Record Id:	DEH2016-HCHEM-0093959
Trade Secret:	N
Hazardous Material Type:	Pure
Last Updated:	2016-12-28T01:38:26.000
Chemical Name:	2-hydroxy-1,2,3-propanetricarboxylic Acid
Common Name:	CITRIC ACID
Case Number:	77-92-9
Record ID:	DEH2002-HUPFP-138979
Permit Status:	Permit Renewed
Active Permit:	Y
Child Record Id:	DEH2016-HCHEM-0093960
Trade Secret:	N
Hazardous Material Type:	Pure
Last Updated:	2016-12-28T01:38:26.000
Chemical Name:	Sodium Monohydrogen Phosphate (2:1:1)
Common Name:	DISODIUM PHOSPHATE
Case Number:	7558-79-4
Record ID:	DEH2002-HUPFP-138979
Permit Status:	Permit Renewed
Active Permit:	Y
Child Record Id:	DEH2016-HCHEM-0093961
Trade Secret:	N
Hazardous Material Type:	Mixture
Last Updated:	2016-12-28T01:38:26.000
Chemical Name:	Ecolab CD-249
Common Name:	Ecolab CD-249
Case Number:	Not reported

Map ID
Direction
Distance
Elevation

MAP FINDINGS

Site

Database(s)

EDR ID Number
EPA ID Number

KELCO (Continued)

S105113177

Record ID: DEH2002-HUPFP-138979
Permit Status: Permit Renewed
Active Permit: Y
Child Record Id: DEH2016-HCHEM-0093962
Trade Secret: N
Hazardous Material Type: Mixture
Last Updated: 2016-12-28T01:38:26.000
Chemical Name: Sulfuric Acid 40%
Common Name: Electrolyte In Forklift Batteries
Case Number: Not reported

Record ID: DEH2002-HUPFP-138979
Permit Status: Permit Renewed
Active Permit: Y
Child Record Id: DEH2016-HCHEM-0093963
Trade Secret: N
Hazardous Material Type: Pure
Last Updated: 2016-12-28T01:38:26.000
Chemical Name: ETHANOL
Common Name: Ethyl Alcohol
Case Number: 64-17-5

Record ID: DEH2002-HUPFP-138979
Permit Status: Permit Renewed
Active Permit: Y
Child Record Id: DEH2016-HCHEM-0093964
Trade Secret: N
Hazardous Material Type: Pure
Last Updated: 2016-12-28T01:38:26.000
Chemical Name: Ferrous Sulfate
Common Name: Ferrous Sulfate
Case Number: 7720-78-7

Record ID: DEH2002-HUPFP-138979
Permit Status: Permit Renewed
Active Permit: Y
Child Record Id: DEH2016-HCHEM-0093965
Trade Secret: N
Hazardous Material Type: Pure
Last Updated: 2016-12-28T01:38:26.000
Chemical Name: Helium Gas
Common Name: Helium Gas
Case Number: 7440-59-7

Record ID: DEH2002-HUPFP-138979
Permit Status: Permit Renewed
Active Permit: Y
Child Record Id: DEH2016-HCHEM-0093966
Trade Secret: N
Hazardous Material Type: Mixture
Last Updated: 2016-12-28T01:38:26.000
Chemical Name: Hydrogen Nitrogen Gas Mixture
Common Name: Hydrogen Nitrogen Gas Mixture
Case Number: Not reported

Record ID: DEH2002-HUPFP-138979
Permit Status: Permit Renewed

Map ID
Direction
Distance
Elevation

MAP FINDINGS

Site

Database(s)

EDR ID Number
EPA ID Number

KELCO (Continued)

S105113177

Active Permit: Y
Child Record Id: DEH2016-HCHEM-0093967
Trade Secret: N
Hazardous Material Type: Pure
Last Updated: 2016-12-28T01:38:26.000
Chemical Name: ISOPROPANOL
Common Name: ISOPROPANOL
Case Number: 67-63-0

Record ID: DEH2002-HUPFP-138979
Permit Status: Permit Renewed
Active Permit: Y
Child Record Id: DEH2016-HCHEM-0093968
Trade Secret: N
Hazardous Material Type: Mixture
Last Updated: 2016-12-28T01:38:26.000
Chemical Name: ISOPROPANOL 50-85%
Common Name: ISOPROPANOL 50-85%
Case Number: Not reported

Record ID: DEH2002-HUPFP-138979
Permit Status: Permit Renewed
Active Permit: Y
Child Record Id: DEH2016-HCHEM-0093969
Trade Secret: N
Hazardous Material Type: Pure
Last Updated: 2016-12-28T01:38:26.000
Chemical Name: Propanoic acid, 2-hydroxy-
Common Name: LACTIC ACID
Case Number: 50-21-5

Record ID: DEH2002-HUPFP-138979
Permit Status: Permit Renewed
Active Permit: Y
Child Record Id: DEH2016-HCHEM-0093970
Trade Secret: N
Hazardous Material Type: Pure
Last Updated: 2016-12-28T01:38:26.000
Chemical Name: PROPANE
Common Name: Liquefied Petroleum Gas (LPG)
Case Number: 74-98-6

Record ID: DEH2002-HUPFP-138979
Permit Status: Permit Renewed
Active Permit: Y
Child Record Id: DEH2016-HCHEM-0093971
Trade Secret: N
Hazardous Material Type: Mixture
Last Updated: 2016-12-28T01:38:26.000
Chemical Name: LITHIUM BROMIDE 18 SOLUTION 52%
Common Name: LITHIUM BROMIDE 18 SOLUTION 52%
Case Number: Not reported

Record ID: DEH2002-HUPFP-138979
Permit Status: Permit Renewed
Active Permit: Y
Child Record Id: DEH2016-HCHEM-0093972

Map ID
Direction
Distance
Elevation

MAP FINDINGS

Site

Database(s)

EDR ID Number
EPA ID Number

KELCO (Continued)

S105113177

Trade Secret: N
Hazardous Material Type: Pure
Last Updated: 2016-12-28T01:38:26.000
Chemical Name: Magnesium Sulfate Heptahydrate
Common Name: Magnesium Sulfate Heptahydrate
Case Number: 10034-99-8

Record ID: DEH2002-HUPFP-138979
Permit Status: Permit Renewed
Active Permit: Y
Child Record Id: DEH2016-HCHEM-0093974
Trade Secret: N
Hazardous Material Type: Pure
Last Updated: 2016-12-28T01:38:26.000
Chemical Name: Phosphoric acid, sodium salt (1:1)
Common Name: Monosodium phosphate
Case Number: 7558-80-7

Record ID: DEH2002-HUPFP-138979
Permit Status: Permit Renewed
Active Permit: Y
Child Record Id: DEH2016-HCHEM-0093975
Trade Secret: N
Hazardous Material Type: Mixture
Last Updated: 2016-12-28T01:38:26.000
Chemical Name: Nalco 1742
Common Name: Nalco 1742
Case Number: Not reported

Record ID: DEH2002-HUPFP-138979
Permit Status: Permit Renewed
Active Permit: Y
Child Record Id: DEH2016-HCHEM-0093976
Trade Secret: N
Hazardous Material Type: Mixture
Last Updated: 2016-12-28T01:38:26.000
Chemical Name: Nalco 2895 Plus
Common Name: Nalco 2895 Plus
Case Number: Not reported

Record ID: DEH2002-HUPFP-138979
Permit Status: Permit Renewed
Active Permit: Y
Child Record Id: DEH2016-HCHEM-0093977
Trade Secret: N
Hazardous Material Type: Mixture
Last Updated: 2016-12-28T01:38:26.000
Chemical Name: Nalco 3D Trasar 3DT288
Common Name: Nalco 3D Trasar 3DT288
Case Number: Not reported

Record ID: DEH2002-HUPFP-138979
Permit Status: Permit Renewed
Active Permit: Y
Child Record Id: DEH2016-HCHEM-0093978
Trade Secret: N
Hazardous Material Type: Mixture

Map ID
Direction
Distance
Elevation

MAP FINDINGS

Site

Database(s)

EDR ID Number
EPA ID Number

KELCO (Continued)

S105113177

Last Updated: 2016-12-28T01:38:26.000
Chemical Name: Nalco ControlBrom+e-< CB70
Common Name: Nalco ControlBrom+e-< CB70
Case Number: Not reported

Record ID: DEH2002-HUPFP-138979
Permit Status: Permit Renewed
Active Permit: Y
Child Record Id: DEH2016-HCHEM-0093979
Trade Secret: N
Hazardous Material Type: Mixture
Last Updated: 2016-12-28T01:38:26.000
Chemical Name: Nalco Stabrex+e-< ST70
Common Name: Nalco Stabrex+e-< ST70
Case Number: Not reported

Record ID: DEH2002-HUPFP-138979
Permit Status: Permit Renewed
Active Permit: Y
Child Record Id: DEH2016-HCHEM-0093980
Trade Secret: N
Hazardous Material Type: Mixture
Last Updated: 2016-12-28T01:38:26.000
Chemical Name: Nalco Tri-ACT 1820
Common Name: Nalco Tri-ACT 1820
Case Number: Not reported

Record ID: DEH2002-HUPFP-138979
Permit Status: Permit Renewed
Active Permit: Y
Child Record Id: DEH2016-HCHEM-0093981
Trade Secret: N
Hazardous Material Type: Pure
Last Updated: 2016-12-28T01:38:26.000
Chemical Name: Natural Gas
Common Name: Natural Gas
Case Number: 8006-14-2

Record ID: DEH2002-HUPFP-138979
Permit Status: Permit Renewed
Active Permit: Y
Child Record Id: DEH2016-HCHEM-0093982
Trade Secret: N
Hazardous Material Type: Pure
Last Updated: 2016-12-28T01:38:26.000
Chemical Name: NITROGEN GAS
Common Name: NITROGEN GAS
Case Number: 7727-37-9

Record ID: DEH2002-HUPFP-138979
Permit Status: Permit Renewed
Active Permit: Y
Child Record Id: DEH2016-HCHEM-0093983
Trade Secret: N
Hazardous Material Type: Pure
Last Updated: 2016-12-28T01:38:26.000
Chemical Name: NITROGEN LIQUID

Map ID
Direction
Distance
Elevation

MAP FINDINGS

Site

Database(s)

EDR ID Number
EPA ID Number

KELCO (Continued)

S105113177

Common Name: NITROGEN LIQUID
Case Number: 7727-37-9

Record ID: DEH2002-HUPFP-138979
Permit Status: Permit Renewed
Active Permit: Y
Child Record Id: DEH2016-HCHEM-0093984
Trade Secret: N
Hazardous Material Type: Mixture
Last Updated: 2016-12-28T01:38:26.000
Chemical Name: Oil In Oil-filled Electrical Equipment
Common Name: Oil In Oil-filled Electrical Equipment
Case Number: Not reported

Record ID: DEH2002-HUPFP-138979
Permit Status: Permit Renewed
Active Permit: Y
Child Record Id: DEH2016-HCHEM-0093985
Trade Secret: N
Hazardous Material Type: Pure
Last Updated: 2016-12-28T01:38:26.000
Chemical Name: Oxygen Gas
Common Name: Oxygen Gas
Case Number: 7782-44-7

Record ID: DEH2002-HUPFP-138979
Permit Status: Permit Renewed
Active Permit: Y
Child Record Id: DEH2016-HCHEM-0093986
Trade Secret: N
Hazardous Material Type: Pure
Last Updated: 2016-12-28T01:38:26.000
Chemical Name: OXYGEN LIQUID
Common Name: OXYGEN LIQUID
Case Number: 7782-44-7

Record ID: DEH2002-HUPFP-138979
Permit Status: Permit Renewed
Active Permit: Y
Child Record Id: DEH2016-HCHEM-0093987
Trade Secret: N
Hazardous Material Type: Mixture
Last Updated: 2016-12-28T01:38:26.000
Chemical Name: Penetone 19
Common Name: Penetone 19
Case Number: Not reported

Record ID: DEH2002-HUPFP-138979
Permit Status: Permit Renewed
Active Permit: Y
Child Record Id: DEH2016-HCHEM-0093988
Trade Secret: N
Hazardous Material Type: Pure
Last Updated: 2016-12-28T01:38:26.000
Chemical Name: PERLITE
Common Name: PERLITE
Case Number: 93763-70-3

Map ID
Direction
Distance
Elevation

MAP FINDINGS

Site

Database(s)

EDR ID Number
EPA ID Number

KELCO (Continued)

S105113177

Record ID: DEH2002-HUPFP-138979
Permit Status: Permit Renewed
Active Permit: Y
Child Record Id: DEH2016-HCHEM-0093989
Trade Secret: N
Hazardous Material Type: Mixture
Last Updated: 2016-12-28T01:38:26.000
Chemical Name: PHOSPHORIC ACID 5%
Common Name: PHOSPHORIC ACID 5%
Case Number: Not reported

Record ID: DEH2002-HUPFP-138979
Permit Status: Permit Renewed
Active Permit: Y
Child Record Id: DEH2016-HCHEM-0093990
Trade Secret: N
Hazardous Material Type: Mixture
Last Updated: 2016-12-28T01:38:26.000
Chemical Name: PHOSPHORIC ACID 85%
Common Name: PHOSPHORIC ACID 85%
Case Number: Not reported

Record ID: DEH2002-HUPFP-138979
Permit Status: Permit Renewed
Active Permit: Y
Child Record Id: DEH2016-HCHEM-0093991
Trade Secret: N
Hazardous Material Type: Pure
Last Updated: 2016-12-28T01:38:26.000
Chemical Name: Polyoxyethylene Sorbitan Monolaurate Solution
Common Name: POLYSORBATE 80
Case Number: 9005-65-6

Record ID: DEH2002-HUPFP-138979
Permit Status: Permit Renewed
Active Permit: Y
Child Record Id: DEH2016-HCHEM-0093992
Trade Secret: N
Hazardous Material Type: Pure
Last Updated: 2016-12-28T01:38:26.000
Chemical Name: Acetic acid, potassium salt (1:1)
Common Name: Potassium Acetate
Case Number: 127-08-2

Record ID: DEH2002-HUPFP-138979
Permit Status: Permit Renewed
Active Permit: Y
Child Record Id: DEH2016-HCHEM-0093993
Trade Secret: N
Hazardous Material Type: Mixture
Last Updated: 2016-12-28T01:38:26.000
Chemical Name: Potassium Hydroxide Liquid 45%
Common Name: Potassium Hydroxide Liquid
Case Number: Not reported

Record ID: DEH2002-HUPFP-138979
Permit Status: Permit Renewed

Map ID
Direction
Distance
Elevation

MAP FINDINGS

Site

Database(s)

EDR ID Number
EPA ID Number

KELCO (Continued)

S105113177

Active Permit: Y
Child Record Id: DEH2016-HCHEM-0093994
Trade Secret: N
Hazardous Material Type: Mixture
Last Updated: 2016-12-28T01:38:26.000
Chemical Name: Substillsin
Common Name: PROTEX 6L, FOOD 580,000 DU/G
Case Number: Not reported

Record ID: DEH2002-HUPFP-138979
Permit Status: Permit Renewed
Active Permit: Y
Child Record Id: DEH2016-HCHEM-0093995
Trade Secret: N
Hazardous Material Type: Mixture
Last Updated: 2016-12-28T01:38:26.000
Chemical Name: Quorum Clear V
Common Name: Quorum Clear V
Case Number: Not reported

Record ID: DEH2002-HUPFP-138979
Permit Status: Permit Renewed
Active Permit: Y
Child Record Id: DEH2016-HCHEM-0093996
Trade Secret: N
Hazardous Material Type: Mixture
Last Updated: 2016-12-28T01:38:26.000
Chemical Name: SANI-STEP
Common Name: SANI-STEP
Case Number: Not reported

Record ID: DEH2002-HUPFP-138979
Permit Status: Permit Renewed
Active Permit: Y
Child Record Id: DEH2016-HCHEM-0093997
Trade Secret: N
Hazardous Material Type: Mixture
Last Updated: 2016-12-28T01:38:26.000
Chemical Name: Sodium Bisulfite 40%
Common Name: Sodium Bisulfite 40%
Case Number: Not reported

Record ID: DEH2002-HUPFP-138979
Permit Status: Permit Renewed
Active Permit: Y
Child Record Id: DEH2016-HCHEM-0093998
Trade Secret: N
Hazardous Material Type: Pure
Last Updated: 2016-12-28T01:38:26.000
Chemical Name: Carbonic acid sodium salt (1:2)
Common Name: Sodium carbonate
Case Number: 497-19-8

Record ID: DEH2002-HUPFP-138979
Permit Status: Permit Renewed
Active Permit: Y
Child Record Id: DEH2016-HCHEM-0093999

Map ID
Direction
Distance
Elevation

MAP FINDINGS

Site

Database(s)

EDR ID Number
EPA ID Number

KELCO (Continued)

S105113177

Trade Secret: N
Hazardous Material Type: Mixture
Last Updated: 2016-12-28T01:38:26.000
Chemical Name: Carbonic acid sodium salt (1:2) 7%
Common Name: Sodium carbonate solution 7%
Case Number: Not reported

Record ID: DEH2002-HUPFP-138979
Permit Status: Permit Renewed
Active Permit: Y
Child Record Id: DEH2016-HCHEM-0094000
Trade Secret: N
Hazardous Material Type: Pure
Last Updated: 2016-12-28T01:38:26.000
Chemical Name: SODIUM CHLORIDE
Common Name: SODIUM CHLORIDE
Case Number: 7647-14-5

Record ID: DEH2002-HUPFP-138979
Permit Status: Permit Renewed
Active Permit: Y
Child Record Id: DEH2016-HCHEM-0094001
Trade Secret: N
Hazardous Material Type: Pure
Last Updated: 2016-12-28T01:38:26.000
Chemical Name: Citric Acid, Trisodium Salt
Common Name: SODIUM CITRATE
Case Number: 6132-04-3

Record ID: DEH2002-HUPFP-138979
Permit Status: Permit Renewed
Active Permit: Y
Child Record Id: DEH2016-HCHEM-0094002
Trade Secret: N
Hazardous Material Type: Mixture
Last Updated: 2016-12-28T01:38:26.000
Chemical Name: SODIUM HYDROXIDE 50%
Common Name: SODIUM HYDROXIDE 50%
Case Number: Not reported

Record ID: DEH2002-HUPFP-138979
Permit Status: Permit Renewed
Active Permit: Y
Child Record Id: DEH2016-HCHEM-0094003
Trade Secret: N
Hazardous Material Type: Mixture
Last Updated: 2016-12-28T01:38:26.000
Chemical Name: SODIUM LAURYL SULFATE 28%
Common Name: SODIUM LAURYL SULFATE
Case Number: Not reported

Record ID: DEH2002-HUPFP-138979
Permit Status: Permit Renewed
Active Permit: Y
Child Record Id: DEH2016-HCHEM-0094004
Trade Secret: N
Hazardous Material Type: Pure

Map ID
Direction
Distance
Elevation

MAP FINDINGS

Site

Database(s)

EDR ID Number
EPA ID Number

KELCO (Continued)

S105113177

Last Updated: 2016-12-28T01:38:26.000
Chemical Name: SODIUM NITRATE
Common Name: SODIUM NITRATE
Case Number: 7631-99-4

Record ID: DEH2002-HUPFP-138979
Permit Status: Permit Renewed
Active Permit: Y
Child Record Id: DEH2016-HCHEM-0094005
Trade Secret: N
Hazardous Material Type: Pure
Last Updated: 2016-12-28T01:38:26.000
Chemical Name: Sulfurous acid, sodium salt (1:2)
Common Name: SODIUM SULFITE
Case Number: 7757-83-7

Record ID: DEH2002-HUPFP-138979
Permit Status: Permit Renewed
Active Permit: Y
Child Record Id: DEH2016-HCHEM-0094006
Trade Secret: N
Hazardous Material Type: Mixture
Last Updated: 2016-12-28T01:38:26.000
Chemical Name: SULFURIC ACID, 98%
Common Name: SULFURIC ACID, 98%
Case Number: Not reported

Record ID: DEH2002-HUPFP-138979
Permit Status: Permit Renewed
Active Permit: Y
Child Record Id: DEH2016-HCHEM-0094007
Trade Secret: N
Hazardous Material Type: Mixture
Last Updated: 2016-12-28T01:38:26.000
Chemical Name: Tri-Mix Gas
Common Name: Tri-Mix Gas
Case Number: Not reported

Record ID: DEH2002-HUPFP-138979
Permit Status: Permit Renewed
Active Permit: Y
Child Record Id: DEH2016-HCHEM-0094008
Trade Secret: N
Hazardous Material Type: Pure
Last Updated: 2016-12-28T01:38:26.000
Chemical Name: Trisodium Phosphate Anhydrous
Common Name: Trisodium Phosphate Anhydrous
Case Number: 7601-54-9

Record ID: DEH2002-HUPFP-138979
Permit Status: Permit Renewed
Active Permit: Y
Child Record Id: DEH2016-HCHEM-0094009
Trade Secret: N
Hazardous Material Type: Pure
Last Updated: 2016-12-28T01:38:26.000
Chemical Name: UREA

Map ID
Direction
Distance
Elevation

MAP FINDINGS

Site

Database(s)

EDR ID Number
EPA ID Number

KELCO (Continued)

S105113177

Common Name:	UREA
Case Number:	57-13-6
Record ID:	DEH2002-HUPFP-138979
Permit Status:	Permit Renewed
Active Permit:	Y
Child Record Id:	DEH2016-HCHEM-0094010
Trade Secret:	N
Hazardous Material Type:	Mixture
Last Updated:	2016-12-28T01:38:26.000
Chemical Name:	GLUTERALDEHYDE
Common Name:	WAVECIDE
Case Number:	Not reported
Record ID:	DEH2002-HUPFP-138979
Permit Status:	Permit Renewed
Active Permit:	Y
Child Record Id:	DEH2016-HWAST-0076349
Trade Secret:	N
Hazardous Material Type:	Not reported
Last Updated:	2016-12-28T01:38:41.000
Chemical Name:	WASTE 352 Absorbents With Diesel
Common Name:	Absorbents With Diesel
Case Number:	Not reported
Record ID:	DEH2002-HUPFP-138979
Permit Status:	Permit Renewed
Active Permit:	Y
Child Record Id:	DEH2016-HWAST-0076350
Trade Secret:	N
Hazardous Material Type:	Not reported
Last Updated:	2016-12-28T01:38:41.000
Chemical Name:	WASTE 343 UNSPEC ORGANIC LIQUID MIXTURE
Common Name:	Biogum Fiber and IPA
Case Number:	Not reported
Record ID:	DEH2002-HUPFP-138979
Permit Status:	Permit Renewed
Active Permit:	Y
Child Record Id:	DEH2016-HWAST-0076351
Trade Secret:	N
Hazardous Material Type:	Not reported
Last Updated:	2016-12-28T01:38:41.000
Chemical Name:	WASTE 181 Cross Ties
Common Name:	Cross Ties
Case Number:	Not reported
Record ID:	DEH2002-HUPFP-138979
Permit Status:	Permit Renewed
Active Permit:	Y
Child Record Id:	DEH2016-HWAST-0076352
Trade Secret:	N
Hazardous Material Type:	Not reported
Last Updated:	2016-12-28T01:38:41.000
Chemical Name:	WASTE 331 Laboratory Surplus Chemicals Flammable D001
Common Name:	Lab Pack
Case Number:	Not reported

Map ID
Direction
Distance
Elevation

MAP FINDINGS

Site

Database(s)

EDR ID Number
EPA ID Number

KELCO (Continued)

S105113177

Record ID: DEH2002-HUPFP-138979
Permit Status: Permit Renewed
Active Permit: Y
Child Record Id: DEH2016-HWAST-0076353
Trade Secret: N
Hazardous Material Type: Not reported
Last Updated: 2016-12-28T01:38:41.000
Chemical Name: WASTE 141 Laboratory Surplus Chemicals
Common Name: Lab Pack
Case Number: Not reported

Record ID: DEH2002-HUPFP-138979
Permit Status: Permit Renewed
Active Permit: Y
Child Record Id: DEH2016-HWAST-0076354
Trade Secret: N
Hazardous Material Type: Not reported
Last Updated: 2016-12-28T01:38:41.000
Chemical Name: WASTE 331 OFF-SPEC,AGED,SURPLUS ORGANICS
Common Name: Miscellaneous Flammable Waste
Case Number: Not reported

Record ID: DEH2002-HUPFP-138979
Permit Status: Permit Renewed
Active Permit: Y
Child Record Id: DEH2016-HWAST-0076355
Trade Secret: N
Hazardous Material Type: Not reported
Last Updated: 2016-12-28T01:38:41.000
Chemical Name: WASTE 331 NON-EMPTY CONTNR(LESS THAN 30 GAL)
Common Name: NON-EMPTY COMPRESSED GAS CYLINDERS
Case Number: Not reported

Record ID: DEH2002-HUPFP-138979
Permit Status: Permit Renewed
Active Permit: Y
Child Record Id: DEH2016-HWAST-0076356
Trade Secret: N
Hazardous Material Type: Not reported
Last Updated: 2016-12-28T01:38:41.000
Chemical Name: WASTE 223 UNSPEC OIL CONTAINING WASTE
Common Name: OILY SOLIDS
Case Number: Not reported

Record ID: DEH2002-HUPFP-138979
Permit Status: Permit Renewed
Active Permit: Y
Child Record Id: DEH2016-HWAST-0076357
Trade Secret: N
Hazardous Material Type: Not reported
Last Updated: 2016-12-28T01:38:41.000
Chemical Name: WASTE 223 Oily Water
Common Name: Oily Water
Case Number: Not reported

Record ID: DEH2002-HUPFP-138979
Permit Status: Permit Renewed

Map ID
Direction
Distance
Elevation

MAP FINDINGS

Site

Database(s)

EDR ID Number
EPA ID Number

KELCO (Continued)

S105113177

Active Permit:	Y
Child Record Id:	DEH2016-HWAST-0076358
Trade Secret:	N
Hazardous Material Type:	Not reported
Last Updated:	2016-12-28T01:38:41.000
Chemical Name:	WASTE 181 Paint Chips With Lead
Common Name:	Paint Chips With Lead
Case Number:	Not reported
Record ID:	DEH2002-HUPFP-138979
Permit Status:	Permit Renewed
Active Permit:	Y
Child Record Id:	DEH2016-HWAST-0076359
Trade Secret:	N
Hazardous Material Type:	Not reported
Last Updated:	2016-12-28T01:38:41.000
Chemical Name:	WASTE 261 POLYCHLORINATED BIPHENYLS
Common Name:	PCB BALLAST
Case Number:	Not reported
Record ID:	DEH2002-HUPFP-138979
Permit Status:	Permit Renewed
Active Permit:	Y
Child Record Id:	DEH2016-HWAST-0076360
Trade Secret:	N
Hazardous Material Type:	Not reported
Last Updated:	2016-12-28T01:38:41.000
Chemical Name:	WASTE 181 Sand Blast Grit
Common Name:	Sand Blast Grit
Case Number:	Not reported
Record ID:	DEH2002-HUPFP-138979
Permit Status:	Permit Renewed
Active Permit:	Y
Child Record Id:	DEH2016-HWAST-0076361
Trade Secret:	N
Hazardous Material Type:	Not reported
Last Updated:	2016-12-28T01:38:41.000
Chemical Name:	WASTE 221 WASTE OIL & MIXED OIL
Common Name:	Used Lubricating Oils
Case Number:	Not reported
Record ID:	DEH2002-HUPFP-138979
Permit Status:	Permit Renewed
Active Permit:	Y
Child Record Id:	DEH2016-HWAST-0076362
Trade Secret:	N
Hazardous Material Type:	Not reported
Last Updated:	2016-12-28T01:38:41.000
Chemical Name:	WASTE 902 INFECTIOUS WASTE, SHARPS
Common Name:	WASTE 902 INFECTIOUS WASTE, SHARPS
Case Number:	Not reported
Record ID:	DEH2002-HUPFP-138979
Permit Status:	Permit Renewed
Active Permit:	Y
Child Record Id:	DEH2016-HWAST-0076363

Map ID
Direction
Distance
Elevation

MAP FINDINGS

Site

Database(s)

EDR ID Number
EPA ID Number

KELCO (Continued)

S105113177

Trade Secret: N
Hazardous Material Type: Not reported
Last Updated: 2016-12-28T01:38:41.000
Chemical Name: WASTE 791 LIQUIDS WITH PH <OR= 2
Common Name: Waste Acid Mixture
Case Number: Not reported

Record ID: DEH2002-HUPFP-138979
Permit Status: Permit Renewed
Active Permit: Y
Child Record Id: DEH2016-HWAST-0076364
Trade Secret: N
Hazardous Material Type: Not reported
Last Updated: 2016-12-28T01:38:41.000
Chemical Name: WASTE 331 Waste Aerosols
Common Name: Waste Aerosols
Case Number: Not reported

Record ID: DEH2002-HUPFP-138979
Permit Status: Permit Renewed
Active Permit: Y
Child Record Id: DEH2016-HWAST-0076365
Trade Secret: N
Hazardous Material Type: Not reported
Last Updated: 2016-12-28T01:38:41.000
Chemical Name: WASTE 122 Waste CD-249 With Oil
Common Name: Waste CD-249 With Oil
Case Number: Not reported

Record ID: DEH2002-HUPFP-138979
Permit Status: Permit Renewed
Active Permit: Y
Child Record Id: DEH2016-HWAST-0076366
Trade Secret: N
Hazardous Material Type: Not reported
Last Updated: 2016-12-28T01:38:41.000
Chemical Name: WASTE 343 Waste Diesel
Common Name: Waste Diesel
Case Number: Not reported

Record ID: DEH2002-HUPFP-138979
Permit Status: Permit Renewed
Active Permit: Y
Child Record Id: DEH2016-HWAST-0076367
Trade Secret: N
Hazardous Material Type: Not reported
Last Updated: 2016-12-28T01:38:41.000
Chemical Name: WASTE 342 Organic liquids with metals
Common Name: Waste Enamel Paint
Case Number: Not reported

Record ID: DEH2002-HUPFP-138979
Permit Status: Permit Renewed
Active Permit: Y
Child Record Id: DEH2016-HWAST-0076368
Trade Secret: N
Hazardous Material Type: Not reported

Map ID
Direction
Distance
Elevation

MAP FINDINGS

Site

Database(s)

EDR ID Number
EPA ID Number

KELCO (Continued)

S105113177

Last Updated: 2016-12-28T01:38:41.000
Chemical Name: WASTE 331 OFF-SPEC,AGED,SURPLUS ORGANICS'
Common Name: Waste Epoxy Paint
Case Number: Not reported

Record ID: DEH2002-HUPFP-138979
Permit Status: Permit Renewed
Active Permit: Y
Child Record Id: DEH2016-HWAST-0076369
Trade Secret: N

Hazardous Material Type: Not reported
Last Updated: 2016-12-28T01:38:41.000
Chemical Name: WASTE 551 LABORATORY WASTE CHEMICALS
Common Name: Waste Ethanol Solution
Case Number: Not reported

Record ID: DEH2002-HUPFP-138979
Permit Status: Permit Renewed
Active Permit: Y
Child Record Id: DEH2016-HWAST-0076370
Trade Secret: N

Hazardous Material Type: Not reported
Last Updated: 2016-12-28T01:38:41.000
Chemical Name: WASTE 151 Waste Friable Asbestos
Common Name: Waste Friable Asbestos
Case Number: Not reported

Record ID: DEH2002-HUPFP-138979
Permit Status: Permit Renewed
Active Permit: Y
Child Record Id: DEH2016-HWAST-0076371
Trade Secret: N

Hazardous Material Type: Not reported
Last Updated: 2016-12-28T01:38:41.000
Chemical Name: WASTE 331 Waste Ink
Common Name: Waste Ink
Case Number: Not reported

Record ID: DEH2002-HUPFP-138979
Permit Status: Permit Renewed
Active Permit: Y
Child Record Id: DEH2016-HWAST-0076372
Trade Secret: N

Hazardous Material Type: Not reported
Last Updated: 2016-12-28T01:38:41.000
Chemical Name: WASTE 791 Waste Lactic Acid
Common Name: Waste Lactic Acid
Case Number: Not reported

Record ID: DEH2002-HUPFP-138979
Permit Status: Permit Renewed
Active Permit: Y
Child Record Id: DEH2018-HCHEM-0171825
Trade Secret: N

Hazardous Material Type: Mixture
Last Updated: 2018-03-01T03:45:44.000
Chemical Name: 3D TRASAR+e-< 3DT222

Map ID
Direction
Distance
Elevation

MAP FINDINGS

Site

Database(s)

EDR ID Number
EPA ID Number

KELCO (Continued)

S105113177

Common Name: 3D TRASAR+e-< 3DT222
Case Number: Not reported

Record ID: DEH2002-HUPFP-138979
Permit Status: Permit Renewed
Active Permit: Y
Child Record Id: DEH2018-HCHEM-0171826
Trade Secret: N
Hazardous Material Type: Pure
Last Updated: 2018-03-01T03:45:44.000
Chemical Name: Acetylene
Common Name: Acetylene
Case Number: 74-86-2

Record ID: DEH2002-HUPFP-138979
Permit Status: Permit Renewed
Active Permit: Y
Child Record Id: DEH2018-HCHEM-0171827
Trade Secret: N
Hazardous Material Type: Mixture
Last Updated: 2018-03-01T03:45:44.000
Chemical Name: Air, Compressed
Common Name: Air, Compressed
Case Number: Not reported

Record ID: DEH2002-HUPFP-138979
Permit Status: Permit Renewed
Active Permit: Y
Child Record Id: DEH2018-HCHEM-0171828
Trade Secret: N
Hazardous Material Type: Pure
Last Updated: 2018-03-01T03:45:44.000
Chemical Name: Nitric acid ammonium salt (1:1)
Common Name: AMMONIUM NITRATE
Case Number: 6484-52-2

Record ID: DEH2002-HUPFP-138979
Permit Status: Permit Renewed
Active Permit: Y
Child Record Id: DEH2018-HCHEM-0171829
Trade Secret: N
Hazardous Material Type: Pure
Last Updated: 2018-03-01T03:45:44.000
Chemical Name: Sulfuric acid ammonium salt (1:2)
Common Name: AMMONIUM SULFATE
Case Number: 7783-20-2

Record ID: DEH2002-HUPFP-138979
Permit Status: Permit Renewed
Active Permit: Y
Child Record Id: DEH2018-HCHEM-0171830
Trade Secret: N
Hazardous Material Type: Mixture
Last Updated: 2018-03-01T03:45:44.000
Chemical Name: DREWPLUS Foam Control Agent
Common Name: ANTIFOAM
Case Number: Not reported

Map ID
Direction
Distance
Elevation

MAP FINDINGS

Site

Database(s)

EDR ID Number
EPA ID Number

KELCO (Continued)

S105113177

Record ID: DEH2002-HUPFP-138979
Permit Status: Permit Renewed
Active Permit: Y
Child Record Id: DEH2018-HCHEM-0171831
Trade Secret: N
Hazardous Material Type: Pure
Last Updated: 2018-03-01T03:45:44.000
Chemical Name: Argon Compressed
Common Name: Argon Compressed
Case Number: 7440-37-1

Record ID: DEH2002-HUPFP-138979
Permit Status: Permit Renewed
Active Permit: Y
Child Record Id: DEH2018-HCHEM-0171832
Trade Secret: N
Hazardous Material Type: Pure
Last Updated: 2018-03-01T03:45:44.000
Chemical Name: Argon, Liquid
Common Name: Argon, Liquid
Case Number: 7440-37-1

Record ID: DEH2002-HUPFP-138979
Permit Status: Permit Renewed
Active Permit: Y
Child Record Id: DEH2018-HCHEM-0171833
Trade Secret: N
Hazardous Material Type: Pure
Last Updated: 2018-03-01T03:45:44.000
Chemical Name: Biogums
Common Name: Biogums In Form Of Combustible Dust
Case Number: Not reported

Record ID: DEH2002-HUPFP-138979
Permit Status: Permit Renewed
Active Permit: Y
Child Record Id: DEH2018-HCHEM-0171834
Trade Secret: N
Hazardous Material Type: Mixture
Last Updated: 2018-03-01T03:45:44.000
Chemical Name: SODIUM HYPOCHLORITE 12%
Common Name: SODIUM HYPOCHLORITE 12% (BLEACH)
Case Number: Not reported

Record ID: DEH2002-HUPFP-138979
Permit Status: Permit Renewed
Active Permit: Y
Child Record Id: DEH2018-HCHEM-0171835
Trade Secret: N
Hazardous Material Type: Pure
Last Updated: 2018-03-01T03:45:44.000
Chemical Name: Bromotrifluoromethane (Halon 1301)
Common Name: Bromotrifluoromethane (Halon 1301)
Case Number: 75-63-8

Record ID: DEH2002-HUPFP-138979
Permit Status: Permit Renewed

Map ID
Direction
Distance
Elevation

MAP FINDINGS

Site

Database(s)

EDR ID Number
EPA ID Number

KELCO (Continued)

S105113177

Active Permit: Y
Child Record Id: DEH2018-HCHEM-0171836
Trade Secret: N
Hazardous Material Type: Pure
Last Updated: 2018-03-01T03:45:44.000
Chemical Name: CALCIUM CHLORIDE (ANYDROUS)
Common Name: CALCIUM CHLORIDE (ANHYDROUS)
Case Number: 10043-52-4

Record ID: DEH2002-HUPFP-138979
Permit Status: Permit Renewed
Active Permit: Y
Child Record Id: DEH2018-HCHEM-0171837
Trade Secret: N
Hazardous Material Type: Mixture
Last Updated: 2018-03-01T03:45:44.000
Chemical Name: CALCIUM HYDROXIDE 35%
Common Name: CALCIUM HYDROXIDE 35%
Case Number: Not reported

Record ID: DEH2002-HUPFP-138979
Permit Status: Permit Renewed
Active Permit: Y
Child Record Id: DEH2018-HCHEM-0171838
Trade Secret: N
Hazardous Material Type: Mixture
Last Updated: 2018-03-01T03:45:44.000
Chemical Name: Calibration Gas 0.1% Methane, Balance Nitrogen
Common Name: Calibration Gas 0.1% Methane, Balance Nitrogen
Case Number: Not reported

Record ID: DEH2002-HUPFP-138979
Permit Status: Permit Renewed
Active Permit: Y
Child Record Id: DEH2018-HCHEM-0171839
Trade Secret: N
Hazardous Material Type: Mixture
Last Updated: 2018-03-01T03:45:44.000
Chemical Name: Calibration Gas 2.0% Argon, 8% CO2, 19% O2, Balance Nitrogen
Common Name: Calibration Gas 2.0% Argon, 8% CO2, 19% O2, Balance Nitrogen
Case Number: Not reported

Record ID: DEH2002-HUPFP-138979
Permit Status: Permit Renewed
Active Permit: Y
Child Record Id: DEH2018-HCHEM-0171840
Trade Secret: N
Hazardous Material Type: Mixture
Last Updated: 2018-03-01T03:45:44.000
Chemical Name: Calibration Gas 2.0% CO2, 19% O2, Balance Nitrogen
Common Name: Calibration Gas 2.0% CO2, 19% O2, Balance Nitrogen
Case Number: Not reported

Record ID: DEH2002-HUPFP-138979
Permit Status: Permit Renewed
Active Permit: Y
Child Record Id: DEH2018-HCHEM-0171841

Map ID
Direction
Distance
Elevation

MAP FINDINGS

Site

Database(s)

EDR ID Number
EPA ID Number

KELCO (Continued)

S105113177

Trade Secret: N
Hazardous Material Type: Mixture
Last Updated: 2018-03-01T03:45:44.000
Chemical Name: Calibration Gas 4250 ppm CO, Nitrogen Balance
Common Name: Calibration Gas 4250 ppm CO, Nitrogen Balance
Case Number: Not reported

Record ID: DEH2002-HUPFP-138979
Permit Status: Permit Renewed
Active Permit: Y
Child Record Id: DEH2018-HCHEM-0171842
Trade Secret: N
Hazardous Material Type: Mixture
Last Updated: 2018-03-01T03:45:44.000
Chemical Name: Calibration Gas 90 ppmv Isopropanol, 23% O2, Balance Nitrogen
Common Name: Calibration Gas 90 ppmv Isopropanol, 23% O2, Balance Nitrogen
Case Number: Not reported

Record ID: DEH2002-HUPFP-138979
Permit Status: Permit Renewed
Active Permit: Y
Child Record Id: DEH2018-HCHEM-0171843
Trade Secret: N
Hazardous Material Type: Mixture
Last Updated: 2018-03-01T03:45:44.000
Chemical Name: Calibration Gas CO 10 ppm, O2 5 %, N2
Common Name: Calibration Gas CO 10 ppm, O2 5 %, N2
Case Number: Not reported

Record ID: DEH2002-HUPFP-138979
Permit Status: Permit Renewed
Active Permit: Y
Child Record Id: DEH2018-HCHEM-0171844
Trade Secret: N
Hazardous Material Type: Mixture
Last Updated: 2018-03-01T03:45:44.000
Chemical Name: Calibration Gas CO 30 ppm, O2 15 %, N2
Common Name: Calibration Gas CO 27 ppm, O2 10 %, N2
Case Number: Not reported

Record ID: DEH2002-HUPFP-138979
Permit Status: Permit Renewed
Active Permit: Y
Child Record Id: DEH2018-HCHEM-0171845
Trade Secret: N
Hazardous Material Type: Mixture
Last Updated: 2018-03-01T03:45:44.000
Chemical Name: Calibration Gas CO 30 ppm, O2 15 %, N2
Common Name: Calibration Gas CO 30 ppm, O2 15 %, N2
Case Number: Not reported

Record ID: DEH2002-HUPFP-138979
Permit Status: Permit Renewed
Active Permit: Y
Child Record Id: DEH2018-HCHEM-0171846
Trade Secret: N
Hazardous Material Type: Mixture

Map ID
Direction
Distance
Elevation

MAP FINDINGS

Site

Database(s)

EDR ID Number
EPA ID Number

KELCO (Continued)

S105113177

Last Updated: 2018-03-01T03:45:44.000
Chemical Name: Calibration Gas NO 15 ppm, N2
Common Name: Calibration Gas NO 15 ppm, N2
Case Number: Not reported

Record ID: DEH2002-HUPFP-138979
Permit Status: Permit Renewed
Active Permit: Y
Child Record Id: DEH2018-HCHEM-0171847
Trade Secret: N

Hazardous Material Type: Mixture
Last Updated: 2018-03-01T03:45:44.000
Chemical Name: Calibration Gas NO 27 ppm, N2
Common Name: Calibration Gas NO 27 ppm, N2
Case Number: Not reported

Record ID: DEH2002-HUPFP-138979
Permit Status: Permit Renewed
Active Permit: Y
Child Record Id: DEH2018-HCHEM-0171848
Trade Secret: N
Hazardous Material Type: Mixture
Last Updated: 2018-03-01T03:45:44.000
Chemical Name: Calibration Gas NO2 10 ppm, N2
Common Name: Calibration Gas NO2 10 ppm, N2
Case Number: Not reported

Record ID: DEH2002-HUPFP-138979
Permit Status: Permit Renewed
Active Permit: Y
Child Record Id: DEH2018-HCHEM-0171849
Trade Secret: N
Hazardous Material Type: Pure
Last Updated: 2018-03-01T03:45:44.000
Chemical Name: 2-hydroxy-1,2,3-propanetricarboxylic Acid
Common Name: CITRIC ACID
Case Number: 77-92-9

Record ID: DEH2002-HUPFP-138979
Permit Status: Permit Renewed
Active Permit: Y
Child Record Id: DEH2018-HCHEM-0171850
Trade Secret: N
Hazardous Material Type: Pure
Last Updated: 2018-03-01T03:45:44.000
Chemical Name: Sodium Monohydrogen Phosphate (2:1:1)
Common Name: DISODIUM PHOSPHATE
Case Number: 7558-79-4

Record ID: DEH2002-HUPFP-138979
Permit Status: Permit Renewed
Active Permit: Y
Child Record Id: DEH2018-HCHEM-0171851
Trade Secret: N
Hazardous Material Type: Mixture
Last Updated: 2018-03-01T03:45:44.000
Chemical Name: Sulfuric Acid 40%

Map ID
Direction
Distance
Elevation

MAP FINDINGS

Site

Database(s)

EDR ID Number
EPA ID Number

KELCO (Continued)

S105113177

Common Name: Electrolyte In Forklift Batteries
Case Number: Not reported

Record ID: DEH2002-HUPFP-138979
Permit Status: Permit Renewed
Active Permit: Y
Child Record Id: DEH2018-HCHEM-0171852
Trade Secret: N
Hazardous Material Type: Pure
Last Updated: 2018-03-01T03:45:44.000
Chemical Name: ETHANOL
Common Name: Ethyl Alcohol
Case Number: 64-17-5

Record ID: DEH2002-HUPFP-138979
Permit Status: Permit Renewed
Active Permit: Y
Child Record Id: DEH2018-HCHEM-0171853
Trade Secret: N
Hazardous Material Type: Pure
Last Updated: 2018-03-01T03:45:44.000
Chemical Name: Iron(II) sulfate
Common Name: Ferrous Sulfate
Case Number: 7720-78-7

Record ID: DEH2002-HUPFP-138979
Permit Status: Permit Renewed
Active Permit: Y
Child Record Id: DEH2018-HCHEM-0171854
Trade Secret: N
Hazardous Material Type: Pure
Last Updated: 2018-03-01T03:45:44.000
Chemical Name: Helium Gas
Common Name: Helium Gas
Case Number: 7440-59-7

Record ID: DEH2002-HUPFP-138979
Permit Status: Permit Renewed
Active Permit: Y
Child Record Id: DEH2018-HCHEM-0171855
Trade Secret: N
Hazardous Material Type: Mixture
Last Updated: 2018-03-01T03:45:44.000
Chemical Name: Hydrogen Nitrogen Gas Mixture
Common Name: Hydrogen Nitrogen Gas Mixture
Case Number: Not reported

Record ID: DEH2002-HUPFP-138979
Permit Status: Permit Renewed
Active Permit: Y
Child Record Id: DEH2018-HCHEM-0171856
Trade Secret: N
Hazardous Material Type: Pure
Last Updated: 2018-03-01T03:45:44.000
Chemical Name: ISOPROPANOL
Common Name: ISOPROPANOL
Case Number: 67-63-0

Map ID
Direction
Distance
Elevation

MAP FINDINGS

Site

Database(s)

EDR ID Number
EPA ID Number

KELCO (Continued)

S105113177

Record ID: DEH2002-HUPFP-138979
Permit Status: Permit Renewed
Active Permit: Y
Child Record Id: DEH2018-HCHEM-0171857
Trade Secret: N
Hazardous Material Type: Mixture
Last Updated: 2018-03-01T03:45:44.000
Chemical Name: ISOPROPANOL 50-85%
Common Name: ISOPROPANOL 50-85%
Case Number: Not reported

Record ID: DEH2002-HUPFP-138979
Permit Status: Permit Renewed
Active Permit: Y
Child Record Id: DEH2018-HCHEM-0171858
Trade Secret: N
Hazardous Material Type: Pure
Last Updated: 2018-03-01T03:45:44.000
Chemical Name: Propanoic acid, 2-hydroxy-
LACTIC ACID
Common Name: LACTIC ACID
Case Number: 50-21-5

Record ID: DEH2002-HUPFP-138979
Permit Status: Permit Renewed
Active Permit: Y
Child Record Id: DEH2018-HCHEM-0171859
Trade Secret: N
Hazardous Material Type: Pure
Last Updated: 2018-03-01T03:45:44.000
Chemical Name: PROPANE
Common Name: Liquefied Petroleum Gas (LPG)
Case Number: 74-98-6

Record ID: DEH2002-HUPFP-138979
Permit Status: Permit Renewed
Active Permit: Y
Child Record Id: DEH2018-HCHEM-0171860
Trade Secret: N
Hazardous Material Type: Mixture
Last Updated: 2018-03-01T03:45:44.000
Chemical Name: LITHIUM BROMIDE 18 SOLUTION 52%
Common Name: LITHIUM BROMIDE 18 SOLUTION 52%
Case Number: Not reported

Record ID: DEH2002-HUPFP-138979
Permit Status: Permit Renewed
Active Permit: Y
Child Record Id: DEH2018-HCHEM-0171861
Trade Secret: N
Hazardous Material Type: Pure
Last Updated: 2018-03-01T03:45:44.000
Chemical Name: Magnesium Sulfate Heptahydrate
Common Name: Magnesium Sulfate Heptahydrate
Case Number: 10034-99-8

Record ID: DEH2002-HUPFP-138979
Permit Status: Permit Renewed

Map ID
Direction
Distance
Elevation

MAP FINDINGS

Site

Database(s)

EDR ID Number
EPA ID Number

KELCO (Continued)

S105113177

Active Permit: Y
Child Record Id: DEH2018-HCHEM-0171862
Trade Secret: N
Hazardous Material Type: Mixture
Last Updated: 2018-03-01T03:45:44.000
Chemical Name: Mig-Mix Gas
Common Name: Mig-Mix Gas
Case Number: Not reported

Record ID: DEH2002-HUPFP-138979
Permit Status: Permit Renewed
Active Permit: Y
Child Record Id: DEH2018-HCHEM-0171863
Trade Secret: N
Hazardous Material Type: Pure
Last Updated: 2018-03-01T03:45:44.000
Chemical Name: Phosphoric acid, sodium salt (1:1)
Common Name: Monosodium Phosphate
Case Number: 7558-80-7

Record ID: DEH2002-HUPFP-138979
Permit Status: Permit Renewed
Active Permit: Y
Child Record Id: DEH2018-HCHEM-0171864
Trade Secret: N
Hazardous Material Type: Mixture
Last Updated: 2018-03-01T03:45:44.000
Chemical Name: Nalco 1742
Common Name: Nalco 1742
Case Number: Not reported

Record ID: DEH2002-HUPFP-138979
Permit Status: Permit Renewed
Active Permit: Y
Child Record Id: DEH2018-HCHEM-0171865
Trade Secret: N
Hazardous Material Type: Mixture
Last Updated: 2018-03-01T03:45:44.000
Chemical Name: Nalco 3D Trasar 3DT128
Common Name: Nalco 3D Trasar 3DT128
Case Number: Not reported

Record ID: DEH2002-HUPFP-138979
Permit Status: Permit Renewed
Active Permit: Y
Child Record Id: DEH2018-HCHEM-0171866
Trade Secret: N
Hazardous Material Type: Mixture
Last Updated: 2018-03-01T03:45:44.000
Chemical Name: Nalco ControlBrom+e-< CB70
Common Name: Nalco ControlBrom+e-< CB70
Case Number: Not reported

Record ID: DEH2002-HUPFP-138979
Permit Status: Permit Renewed
Active Permit: Y
Child Record Id: DEH2018-HCHEM-0171867

Map ID
Direction
Distance
Elevation

MAP FINDINGS

Site

Database(s)

EDR ID Number
EPA ID Number

KELCO (Continued)

S105113177

Trade Secret:	N
Hazardous Material Type:	Mixture
Last Updated:	2018-03-01T03:45:44.000
Chemical Name:	Nalco Stabrex+e-< ST70
Common Name:	Nalco Stabrex+e-< ST70
Case Number:	Not reported
Record ID:	DEH2002-HUPFP-138979
Permit Status:	Permit Renewed
Active Permit:	Y
Child Record Id:	DEH2018-HCHEM-0171868
Trade Secret:	N
Hazardous Material Type:	Mixture
Last Updated:	2018-03-01T03:45:44.000
Chemical Name:	Nalco Tri-ACT 1820
Common Name:	Nalco Tri-ACT 1820
Case Number:	Not reported
Record ID:	DEH2002-HUPFP-138979
Permit Status:	Permit Renewed
Active Permit:	Y
Child Record Id:	DEH2018-HCHEM-0171869
Trade Secret:	N
Hazardous Material Type:	Pure
Last Updated:	2018-03-01T03:45:44.000
Chemical Name:	Natural Gas
Common Name:	Natural Gas
Case Number:	8006-14-2
Record ID:	DEH2002-HUPFP-138979
Permit Status:	Permit Renewed
Active Permit:	Y
Child Record Id:	DEH2018-HCHEM-0171870
Trade Secret:	N
Hazardous Material Type:	Pure
Last Updated:	2018-03-01T03:45:44.000
Chemical Name:	NITROGEN GAS
Common Name:	NITROGEN GAS
Case Number:	7727-37-9
Record ID:	DEH2002-HUPFP-138979
Permit Status:	Permit Renewed
Active Permit:	Y
Child Record Id:	DEH2018-HCHEM-0171871
Trade Secret:	N
Hazardous Material Type:	Pure
Last Updated:	2018-03-01T03:45:44.000
Chemical Name:	NITROGEN LIQUID
Common Name:	NITROGEN LIQUID
Case Number:	7727-37-9
Record ID:	DEH2002-HUPFP-138979
Permit Status:	Permit Renewed
Active Permit:	Y
Child Record Id:	DEH2018-HCHEM-0171872
Trade Secret:	N
Hazardous Material Type:	Mixture

Map ID
Direction
Distance
Elevation

MAP FINDINGS

Site

Database(s)

EDR ID Number
EPA ID Number

KELCO (Continued)

S105113177

Last Updated: 2018-03-01T03:45:44.000
Chemical Name: Oil In Oil-filled Electrical Equipment
Common Name: Oil In Oil-filled Electrical Equipment
Case Number: Not reported

Record ID: DEH2002-HUPFP-138979
Permit Status: Permit Renewed
Active Permit: Y
Child Record Id: DEH2018-HCHEM-0171873
Trade Secret: N
Hazardous Material Type: Pure
Last Updated: 2018-03-01T03:45:44.000
Chemical Name: Oxygen Gas
Common Name: Oxygen Gas
Case Number: 7782-44-7

Record ID: DEH2002-HUPFP-138979
Permit Status: Permit Renewed
Active Permit: Y
Child Record Id: DEH2018-HCHEM-0171874
Trade Secret: N
Hazardous Material Type: Pure
Last Updated: 2018-03-01T03:45:44.000
Chemical Name: OXYGEN LIQUID
Common Name: OXYGEN LIQUID
Case Number: 7782-44-7

Record ID: DEH2002-HUPFP-138979
Permit Status: Permit Renewed
Active Permit: Y
Child Record Id: DEH2018-HCHEM-0171875
Trade Secret: N
Hazardous Material Type: Mixture
Last Updated: 2018-03-01T03:45:44.000
Chemical Name: Penetone 19
Common Name: Penetone 19
Case Number: Not reported

Record ID: DEH2002-HUPFP-138979
Permit Status: Permit Renewed
Active Permit: Y
Child Record Id: DEH2018-HCHEM-0171876
Trade Secret: N
Hazardous Material Type: Pure
Last Updated: 2018-03-01T03:45:44.000
Chemical Name: PERLITE
Common Name: PERLITE
Case Number: 93763-70-3

Record ID: DEH2002-HUPFP-138979
Permit Status: Permit Renewed
Active Permit: Y
Child Record Id: DEH2018-HCHEM-0171877
Trade Secret: N
Hazardous Material Type: Mixture
Last Updated: 2018-03-01T03:45:44.000
Chemical Name: PHOSPHORIC ACID 5%

Map ID
Direction
Distance
Elevation

MAP FINDINGS

Site

Database(s)

EDR ID Number
EPA ID Number

KELCO (Continued)

S105113177

Common Name: PHOSPHORIC ACID 5%
Case Number: Not reported

Record ID: DEH2002-HUPFP-138979
Permit Status: Permit Renewed
Active Permit: Y
Child Record Id: DEH2018-HCHEM-0171878
Trade Secret: N
Hazardous Material Type: Mixture
Last Updated: 2018-03-01T03:45:44.000
Chemical Name: PHOSPHORIC ACID 85%
Common Name: PHOSPHORIC ACID 85%
Case Number: Not reported

Record ID: DEH2002-HUPFP-138979
Permit Status: Permit Renewed
Active Permit: Y
Child Record Id: DEH2018-HCHEM-0171879
Trade Secret: N
Hazardous Material Type: Pure
Last Updated: 2018-03-01T03:45:44.000
Chemical Name: Polyoxyethylene Sorbitan Monolaurate Solution
Common Name: POLYSORBATE 80
Case Number: 9005-65-6

Record ID: DEH2002-HUPFP-138979
Permit Status: Permit Renewed
Active Permit: Y
Child Record Id: DEH2018-HCHEM-0171880
Trade Secret: N
Hazardous Material Type: Mixture
Last Updated: 2018-03-01T03:45:44.000
Chemical Name: Potassium Hydroxide Liquid 45%
Common Name: Potassium Hydroxide Liquid
Case Number: Not reported

Record ID: DEH2002-HUPFP-138979
Permit Status: Permit Renewed
Active Permit: Y
Child Record Id: DEH2018-HCHEM-0171881
Trade Secret: N
Hazardous Material Type: Mixture
Last Updated: 2018-03-01T03:45:44.000
Chemical Name: Substillsin
Common Name: FoodPro Alkaline Protease
Case Number: Not reported

Record ID: DEH2002-HUPFP-138979
Permit Status: Permit Renewed
Active Permit: Y
Child Record Id: DEH2018-HCHEM-0171882
Trade Secret: N
Hazardous Material Type: Mixture
Last Updated: 2018-03-01T03:45:44.000
Chemical Name: Quorum Clear V
Common Name: Quorum Clear V
Case Number: Not reported

Map ID
Direction
Distance
Elevation

MAP FINDINGS

Site

Database(s)

EDR ID Number
EPA ID Number

KELCO (Continued)

S105113177

Record ID: DEH2002-HUPFP-138979
Permit Status: Permit Renewed
Active Permit: Y
Child Record Id: DEH2018-HCHEM-0171883
Trade Secret: N
Hazardous Material Type: Mixture
Last Updated: 2018-03-01T03:45:44.000
Chemical Name: Sodium Bisulfite 40%
Common Name: Sodium Bisulfite 40%
Case Number: Not reported

Record ID: DEH2002-HUPFP-138979
Permit Status: Permit Renewed
Active Permit: Y
Child Record Id: DEH2018-HCHEM-0171884
Trade Secret: N
Hazardous Material Type: Pure
Last Updated: 2018-03-01T03:45:44.000
Chemical Name: Carbonic acid sodium salt (1:2)
Common Name: Sodium carbonate
Case Number: 497-19-8

Record ID: DEH2002-HUPFP-138979
Permit Status: Permit Renewed
Active Permit: Y
Child Record Id: DEH2018-HCHEM-0171885
Trade Secret: N
Hazardous Material Type: Mixture
Last Updated: 2018-03-01T03:45:44.000
Chemical Name: Carbonic acid sodium salt (1:2) 7%
Common Name: Sodium carbonate solution 7%
Case Number: Not reported

Record ID: DEH2002-HUPFP-138979
Permit Status: Permit Renewed
Active Permit: Y
Child Record Id: DEH2018-HCHEM-0171886
Trade Secret: N
Hazardous Material Type: Pure
Last Updated: 2018-03-01T03:45:44.000
Chemical Name: SODIUM CHLORIDE
Common Name: SODIUM CHLORIDE
Case Number: 7647-14-5

Record ID: DEH2002-HUPFP-138979
Permit Status: Permit Renewed
Active Permit: Y
Child Record Id: DEH2018-HCHEM-0171887
Trade Secret: N
Hazardous Material Type: Pure
Last Updated: 2018-03-01T03:45:44.000
Chemical Name: Citric Acid, Trisodium Salt
Common Name: SODIUM CITRATE
Case Number: 6132-04-3

Record ID: DEH2002-HUPFP-138979
Permit Status: Permit Renewed

Map ID
Direction
Distance
Elevation

MAP FINDINGS

Site

Database(s)

EDR ID Number
EPA ID Number

KELCO (Continued)

S105113177

Active Permit: Y
Child Record Id: DEH2018-HCHEM-0171888
Trade Secret: N
Hazardous Material Type: Mixture
Last Updated: 2018-03-01T03:45:44.000
Chemical Name: SODIUM HYDROXIDE 50%
Common Name: SODIUM HYDROXIDE 50%
Case Number: Not reported

Record ID: DEH2002-HUPFP-138979
Permit Status: Permit Renewed
Active Permit: Y
Child Record Id: DEH2018-HCHEM-0171889
Trade Secret: N
Hazardous Material Type: Mixture
Last Updated: 2018-03-01T03:45:44.000
Chemical Name: SODIUM LAURYL SULFATE 28%
Common Name: SODIUM LAURYL SULFATE
Case Number: Not reported

Record ID: DEH2002-HUPFP-138979
Permit Status: Permit Renewed
Active Permit: Y
Child Record Id: DEH2018-HCHEM-0171890
Trade Secret: N
Hazardous Material Type: Pure
Last Updated: 2018-03-01T03:45:44.000
Chemical Name: SODIUM NITRATE
Common Name: SODIUM NITRATE
Case Number: 7631-99-4

Record ID: DEH2002-HUPFP-138979
Permit Status: Permit Renewed
Active Permit: Y
Child Record Id: DEH2018-HCHEM-0171891
Trade Secret: N
Hazardous Material Type: Pure
Last Updated: 2018-03-01T03:45:44.000
Chemical Name: Sulfurous acid, sodium salt (1:2)
Common Name: SODIUM SULFITE
Case Number: 7757-83-7

Record ID: DEH2002-HUPFP-138979
Permit Status: Permit Renewed
Active Permit: Y
Child Record Id: DEH2018-HCHEM-0171892
Trade Secret: N
Hazardous Material Type: Mixture
Last Updated: 2018-03-01T03:45:44.000
Chemical Name: SULFURIC ACID, 98%
Common Name: SULFURIC ACID, 98%
Case Number: Not reported

Record ID: DEH2002-HUPFP-138979
Permit Status: Permit Renewed
Active Permit: Y
Child Record Id: DEH2018-HCHEM-0171893

Map ID
Direction
Distance
Elevation

MAP FINDINGS

Site

Database(s)

EDR ID Number
EPA ID Number

KELCO (Continued)

S105113177

Trade Secret:	N
Hazardous Material Type:	Mixture
Last Updated:	2018-03-01T03:45:44.000
Chemical Name:	Tri-Mix Gas
Common Name:	Tri-Mix Gas
Case Number:	Not reported
Record ID:	DEH2002-HUPFP-138979
Permit Status:	Permit Renewed
Active Permit:	Y
Child Record Id:	DEH2018-HCHEM-0171894
Trade Secret:	N
Hazardous Material Type:	Pure
Last Updated:	2018-03-01T03:45:44.000
Chemical Name:	Trisodium Phosphate Anhydrous
Common Name:	Trisodium Phosphate Anhydrous
Case Number:	7601-54-9
Record ID:	DEH2002-HUPFP-138979
Permit Status:	Permit Renewed
Active Permit:	Y
Child Record Id:	DEH2018-HCHEM-0171895
Trade Secret:	N
Hazardous Material Type:	Pure
Last Updated:	2018-03-01T03:45:44.000
Chemical Name:	UREA
Common Name:	UREA
Case Number:	57-13-6
Record ID:	DEH2002-HUPFP-138979
Permit Status:	Permit Renewed
Active Permit:	Y
Child Record Id:	DEH2018-HCHEM-0171896
Trade Secret:	N
Hazardous Material Type:	Mixture
Last Updated:	2018-03-01T03:45:44.000
Chemical Name:	GLUTERALDEHYDE (1,5 Pentanedaial 2.65%)
Common Name:	WAVECIDE-01
Case Number:	Not reported
Record ID:	DEH2002-HUPFP-138979
Permit Status:	Permit Renewed
Active Permit:	Y
Child Record Id:	DEH2018-HCHEM-0171897
Trade Secret:	N
Hazardous Material Type:	Mixture
Last Updated:	2018-03-01T03:45:44.000
Chemical Name:	Calibration Gas O2 45 %, N2
Common Name:	Calibration Gas O2 45 %, N2
Case Number:	Not reported
Record ID:	DEH2002-HUPFP-138979
Permit Status:	Permit Renewed
Active Permit:	Y
Child Record Id:	DEH2018-HCHEM-0171898
Trade Secret:	N
Hazardous Material Type:	Pure

Map ID
Direction
Distance
Elevation

MAP FINDINGS

Site

Database(s)

EDR ID Number
EPA ID Number

KELCO (Continued)

S105113177

Last Updated: 2018-03-01T03:45:44.000
Chemical Name: Acetic acid, sodium salt
Common Name: Sodium Acetate Anhydrous
Case Number: 127-09-3

Record ID: DEH2002-HUPFP-138979
Permit Status: Permit Renewed
Active Permit: Y
Child Record Id: DEH2018-HCHEM-0171899
Trade Secret: N
Hazardous Material Type: Mixture
Last Updated: 2018-03-01T03:45:44.000
Chemical Name: Nalco 8735
Common Name: Nalco 8735
Case Number: 1310-73-2

Record ID: DEH2002-HUPFP-138979
Permit Status: Permit Renewed
Active Permit: Y
Child Record Id: DEH2018-HCHEM-0171900
Trade Secret: N
Hazardous Material Type: Mixture
Last Updated: 2018-03-01T03:45:44.000
Chemical Name: Nalco 2895 Plus
Common Name: Nalco 2895 Plus
Case Number: Not reported

Record ID: DEH2002-HUPFP-138979
Permit Status: Permit Renewed
Active Permit: Y
Child Record Id: DEH2018-HCHEM-0171901
Trade Secret: N
Hazardous Material Type: Pure
Last Updated: 2018-03-01T03:45:44.000
Chemical Name: Lubricating Oils (petroleum lubricating oil)
Common Name: Lubricating Oils (petroleum lubricating oil)
Case Number: Not reported

Record ID: DEH2002-HUPFP-138979
Permit Status: Permit Renewed
Active Permit: Y
Child Record Id: DEH2018-HCHEM-0171902
Trade Secret: N
Hazardous Material Type: Pure
Last Updated: 2018-03-01T03:45:44.000
Chemical Name: Potassium phosphate dibasic
Common Name: Dipotassium Phosphate
Case Number: 7758-11-4

Record ID: DEH2002-HUPFP-138979
Permit Status: Permit Renewed
Active Permit: Y
Child Record Id: DEH2018-HCHEM-0171903
Trade Secret: N
Hazardous Material Type: Mixture
Last Updated: 2018-03-01T03:45:44.000
Chemical Name: Ansilite Low Viscosity Foam Concentrate

Map ID
Direction
Distance
Elevation

MAP FINDINGS

Site

Database(s)

EDR ID Number
EPA ID Number

KELCO (Continued)

S105113177

Common Name: Fire Fighting Foam (extinguishing agent)
Case Number: Not reported

Record ID: DEH2002-HUPFP-138979
Permit Status: Permit Renewed
Active Permit: Y
Child Record Id: DEH2018-HCHEM-0171904
Trade Secret: N
Hazardous Material Type: Pure
Last Updated: 2018-03-01T03:45:44.000
Chemical Name: Potassium phosphate monobasic
Common Name: Monopotassium Phosphate
Case Number: 7778-77-0

Record ID: DEH2002-HUPFP-138979
Permit Status: Permit Renewed
Active Permit: Y
Child Record Id: DEH2018-HCHEM-0171905
Trade Secret: N
Hazardous Material Type: Mixture
Last Updated: 2018-03-01T03:45:44.000
Chemical Name: Ethylenediaminetetraacetic acid, disodium salt, dihydrate
Common Name: Dissolvine Na2-P
Case Number: Not reported

Record ID: DEH2002-HUPFP-138979
Permit Status: Permit Renewed
Active Permit: Y
Child Record Id: DEH2018-HWAST-0145844
Trade Secret: N
Hazardous Material Type: Not reported
Last Updated: 2018-03-01T03:45:46.000
Chemical Name: WASTE 343 UNSPEC ORGANIC LIQUID MIXTURE
Common Name: Biogum Fiber and IPA
Case Number: Not reported

Record ID: DEH2002-HUPFP-138979
Permit Status: Permit Renewed
Active Permit: Y
Child Record Id: DEH2018-HWAST-0145845
Trade Secret: N
Hazardous Material Type: Not reported
Last Updated: 2018-03-01T03:45:46.000
Chemical Name: WASTE 331 Laboratory Surplus Chemicals Flammable D001
Common Name: Lab Pack
Case Number: Not reported

Record ID: DEH2002-HUPFP-138979
Permit Status: Permit Renewed
Active Permit: Y
Child Record Id: DEH2018-HWAST-0145846
Trade Secret: N
Hazardous Material Type: Not reported
Last Updated: 2018-03-01T03:45:46.000
Chemical Name: WASTE 141 Laboratory Surplus Chemicals
Common Name: Lab Pack
Case Number: Not reported

Map ID
Direction
Distance
Elevation

MAP FINDINGS

Site

Database(s)

EDR ID Number
EPA ID Number

KELCO (Continued)

S105113177

Record ID: DEH2002-HUPFP-138979
Permit Status: Permit Renewed
Active Permit: Y
Child Record Id: DEH2018-HWAST-0145847
Trade Secret: N
Hazardous Material Type: Not reported
Last Updated: 2018-03-01T03:45:46.000
Chemical Name: WASTE 331 NON-EMPTY CONTNR(LESS THAN 30 GAL)
Common Name: NON-EMPTY COMPRESSED GAS CYLINDERS
Case Number: Not reported

Record ID: DEH2002-HUPFP-138979
Permit Status: Permit Renewed
Active Permit: Y
Child Record Id: DEH2018-HWAST-0145848
Trade Secret: N
Hazardous Material Type: Not reported
Last Updated: 2018-03-01T03:45:46.000
Chemical Name: WASTE 223 UNSPEC OIL CONTAINING WASTE
Common Name: OILY SOLIDS
Case Number: Not reported

Record ID: DEH2002-HUPFP-138979
Permit Status: Permit Renewed
Active Permit: Y
Child Record Id: DEH2018-HWAST-0145849
Trade Secret: N
Hazardous Material Type: Not reported
Last Updated: 2018-03-01T03:45:46.000
Chemical Name: WASTE 181 Paint Chips With Lead
Common Name: Paint Chips With Lead
Case Number: Not reported

Record ID: DEH2002-HUPFP-138979
Permit Status: Permit Renewed
Active Permit: Y
Child Record Id: DEH2018-HWAST-0145850
Trade Secret: N
Hazardous Material Type: Not reported
Last Updated: 2018-03-01T03:45:46.000
Chemical Name: WASTE 181 Sand Blast Grit
Common Name: Sand Blast Grit
Case Number: Not reported

Record ID: DEH2002-HUPFP-138979
Permit Status: Permit Renewed
Active Permit: Y
Child Record Id: DEH2018-HWAST-0145851
Trade Secret: N
Hazardous Material Type: Not reported
Last Updated: 2018-03-01T03:45:46.000
Chemical Name: WASTE 221 WASTE OIL & MIXED OIL
Common Name: Used Lubricating Oils
Case Number: Not reported

Record ID: DEH2002-HUPFP-138979
Permit Status: Permit Renewed

Map ID
Direction
Distance
Elevation

MAP FINDINGS

Site

Database(s)

EDR ID Number
EPA ID Number

KELCO (Continued)

S105113177

Active Permit: Y
Child Record Id: DEH2018-HWAST-0145852
Trade Secret: N
Hazardous Material Type: Not reported
Last Updated: 2018-03-01T03:45:46.000
Chemical Name: WASTE 902 INFECTIOUS WASTE, SHARPS
Common Name: Regulated Medical Waste
Case Number: Not reported

Record ID: DEH2002-HUPFP-138979
Permit Status: Permit Renewed
Active Permit: Y
Child Record Id: DEH2018-HWAST-0145853
Trade Secret: N
Hazardous Material Type: Not reported
Last Updated: 2018-03-01T03:45:46.000
Chemical Name: WASTE 791 LIQUIDS WITH PH <OR= 2
Common Name: Waste Acid Mixture
Case Number: Not reported

Record ID: DEH2002-HUPFP-138979
Permit Status: Permit Renewed
Active Permit: Y
Child Record Id: DEH2018-HWAST-0145854
Trade Secret: N
Hazardous Material Type: Not reported
Last Updated: 2018-03-01T03:45:46.000
Chemical Name: WASTE 331 Waste Aerosols
Common Name: Waste Aerosols
Case Number: Not reported

Record ID: DEH2002-HUPFP-138979
Permit Status: Permit Renewed
Active Permit: Y
Child Record Id: DEH2018-HWAST-0145855
Trade Secret: N
Hazardous Material Type: Not reported
Last Updated: 2018-03-01T03:45:46.000
Chemical Name: WASTE 343 Waste Diesel
Common Name: Waste Diesel
Case Number: Not reported

Record ID: DEH2002-HUPFP-138979
Permit Status: Permit Renewed
Active Permit: Y
Child Record Id: DEH2018-HWAST-0145856
Trade Secret: N
Hazardous Material Type: Not reported
Last Updated: 2018-03-01T03:45:46.000
Chemical Name: WASTE 342 Organic liquids with metals
Common Name: Waste Enamel Paint
Case Number: Not reported

Record ID: DEH2002-HUPFP-138979
Permit Status: Permit Renewed
Active Permit: Y
Child Record Id: DEH2018-HWAST-0145857

Map ID
Direction
Distance
Elevation

MAP FINDINGS

Site

Database(s)

EDR ID Number
EPA ID Number

KELCO (Continued)

S105113177

Trade Secret: N
Hazardous Material Type: Not reported
Last Updated: 2018-03-01T03:45:46.000
Chemical Name: WASTE 331 OFF-SPEC,AGED,SURPLUS ORGANICS'
Common Name: Waste Epoxy Paint
Case Number: Not reported

Record ID: DEH2002-HUPFP-138979
Permit Status: Permit Renewed
Active Permit: Y
Child Record Id: DEH2018-HWAST-0145858
Trade Secret: N
Hazardous Material Type: Not reported
Last Updated: 2018-03-01T03:45:46.000
Chemical Name: WASTE 551 LABORATORY WASTE CHEMICALS
Common Name: Waste Ethanol Solution
Case Number: Not reported

Record ID: DEH2002-HUPFP-138979
Permit Status: Permit Renewed
Active Permit: Y
Child Record Id: DEH2018-HWAST-0145859
Trade Secret: N
Hazardous Material Type: Not reported
Last Updated: 2018-03-01T03:45:46.000
Chemical Name: WASTE 151 Waste Friable Asbestos
Common Name: Waste Friable Asbestos
Case Number: Not reported

Record ID: DEH2002-HUPFP-138979
Permit Status: Permit Renewed
Active Permit: Y
Child Record Id: DEH2018-HWAST-0145860
Trade Secret: N
Hazardous Material Type: Not reported
Last Updated: 2018-03-01T03:45:46.000
Chemical Name: WASTE 331 OFF-SPEC,AGED,SURPLUS ORGANICS'
Common Name: Waste Polyurethane Paint
Case Number: Not reported

Record ID: DEH2002-HUPFP-138979
Permit Status: Permit Renewed
Active Permit: Y
Child Record Id: DEH2018-HWAST-0145861
Trade Secret: N
Hazardous Material Type: Not reported
Last Updated: 2018-03-01T03:45:46.000
Chemical Name: WASTE 122 Waste Potassium Hydroxide Liquid
Common Name: Waste Potassium Hydroxide Liquid
Case Number: Not reported

Record ID: DEH2002-HUPFP-138979
Permit Status: Permit Renewed
Active Permit: Y
Child Record Id: DEH2018-HWAST-0145862
Trade Secret: N
Hazardous Material Type: Not reported

Map ID
Direction
Distance
Elevation

MAP FINDINGS

Site

Database(s)

EDR ID Number
EPA ID Number

KELCO (Continued)

S105113177

Last Updated: 2018-03-01T03:45:46.000
Chemical Name: WASTE 727 Liquids with selenium > 100 mg/l
Common Name: Waste Selenite Cystine Broth
Case Number: Not reported

Record ID: DEH2002-HUPFP-138979
Permit Status: Permit Renewed
Active Permit: Y
Child Record Id: DEH2018-HWAST-0145863
Trade Secret: N

Hazardous Material Type: Not reported
Last Updated: 2018-03-01T03:45:46.000
Chemical Name: WASTE 791 Waste Sulfuric Acid
Common Name: Waste Sulfuric Acid
Case Number: Not reported

Record ID: DEH2002-HUPFP-138979
Permit Status: Permit Renewed
Active Permit: Y
Child Record Id: DEH2018-HWAST-0145864
Trade Secret: N
Hazardous Material Type: Not reported
Last Updated: 2018-03-01T03:45:46.000
Chemical Name: WASTE 791 Waste Sulfuric Acid and Water
Common Name: Waste Sulfuric Acid and Water
Case Number: Not reported

Record ID: DEH2002-HUPFP-138979
Permit Status: Permit Renewed
Active Permit: Y
Child Record Id: DEH2018-HCHEM-0189201
Trade Secret: N
Hazardous Material Type: Mixture
Last Updated: 2018-08-02T02:30:22.000
Chemical Name: 3D TRASAR+e-< 3DT222
Common Name: 3D TRASAR+e-< 3DT222
Case Number: Not reported

Record ID: DEH2002-HUPFP-138979
Permit Status: Permit Renewed
Active Permit: Y
Child Record Id: DEH2018-HCHEM-0189202
Trade Secret: N
Hazardous Material Type: Pure
Last Updated: 2018-08-02T02:30:22.000
Chemical Name: Acetylene
Common Name: Acetylene
Case Number: 74-86-2

Record ID: DEH2002-HUPFP-138979
Permit Status: Permit Renewed
Active Permit: Y
Child Record Id: DEH2018-HCHEM-0189203
Trade Secret: N
Hazardous Material Type: Mixture
Last Updated: 2018-08-02T02:30:22.000
Chemical Name: Air, Compressed

Map ID
Direction
Distance
Elevation

MAP FINDINGS

Site

Database(s)

EDR ID Number
EPA ID Number

KELCO (Continued)

S105113177

Common Name:	Air, Compressed
Case Number:	Not reported
Record ID:	DEH2002-HUPFP-138979
Permit Status:	Permit Renewed
Active Permit:	Y
Child Record Id:	DEH2018-HCHEM-0189204
Trade Secret:	N
Hazardous Material Type:	Pure
Last Updated:	2018-08-02T02:30:22.000
Chemical Name:	Nitric acid ammonium salt (1:1)
Common Name:	AMMONIUM NITRATE
Case Number:	6484-52-2
Record ID:	DEH2002-HUPFP-138979
Permit Status:	Permit Renewed
Active Permit:	Y
Child Record Id:	DEH2018-HCHEM-0189205
Trade Secret:	N
Hazardous Material Type:	Pure
Last Updated:	2018-08-02T02:30:22.000
Chemical Name:	Sulfuric acid ammonium salt (1:2)
Common Name:	AMMONIUM SULFATE
Case Number:	7783-20-2
Record ID:	DEH2002-HUPFP-138979
Permit Status:	Permit Renewed
Active Permit:	Y
Child Record Id:	DEH2018-HCHEM-0189206
Trade Secret:	N
Hazardous Material Type:	Mixture
Last Updated:	2018-08-02T02:30:22.000
Chemical Name:	DREWPLUS Foam Control Agent
Common Name:	ANTIFOAM
Case Number:	Not reported
Record ID:	DEH2002-HUPFP-138979
Permit Status:	Permit Renewed
Active Permit:	Y
Child Record Id:	DEH2018-HCHEM-0189207
Trade Secret:	N
Hazardous Material Type:	Pure
Last Updated:	2018-08-02T02:30:22.000
Chemical Name:	Argon Compressed
Common Name:	Argon Compressed
Case Number:	7440-37-1
Record ID:	DEH2002-HUPFP-138979
Permit Status:	Permit Renewed
Active Permit:	Y
Child Record Id:	DEH2018-HCHEM-0189208
Trade Secret:	N
Hazardous Material Type:	Pure
Last Updated:	2018-08-02T02:30:22.000
Chemical Name:	Argon, Liquid
Common Name:	Argon, Liquid
Case Number:	7440-37-1

Map ID
Direction
Distance
Elevation

MAP FINDINGS

Site

Database(s)

EDR ID Number
EPA ID Number

KELCO (Continued)

S105113177

Record ID: DEH2002-HUPFP-138979
Permit Status: Permit Renewed
Active Permit: Y
Child Record Id: DEH2018-HCHEM-0189209
Trade Secret: N
Hazardous Material Type: Pure
Last Updated: 2018-08-02T02:30:22.000
Chemical Name: Biogums
Common Name: Biogums In Form Of Combustible Dust
Case Number: Not reported

Record ID: DEH2002-HUPFP-138979
Permit Status: Permit Renewed
Active Permit: Y
Child Record Id: DEH2018-HCHEM-0189210
Trade Secret: N
Hazardous Material Type: Mixture
Last Updated: 2018-08-02T02:30:22.000
Chemical Name: SODIUM HYPOCHLORITE 12%
Common Name: SODIUM HYPOCHLORITE 12% (BLEACH)
Case Number: Not reported

Record ID: DEH2002-HUPFP-138979
Permit Status: Permit Renewed
Active Permit: Y
Child Record Id: DEH2018-HCHEM-0189211
Trade Secret: N
Hazardous Material Type: Pure
Last Updated: 2018-08-02T02:30:22.000
Chemical Name: Bromotrifluoromethane (Halon 1301)
Common Name: Bromotrifluoromethane (Halon 1301)
Case Number: 75-63-8

Record ID: DEH2002-HUPFP-138979
Permit Status: Permit Renewed
Active Permit: Y
Child Record Id: DEH2018-HCHEM-0189212
Trade Secret: N
Hazardous Material Type: Pure
Last Updated: 2018-08-02T02:30:22.000
Chemical Name: CALCIUM CHLORIDE (ANYDROUS)
Common Name: CALCIUM CHLORIDE (ANHYDROUS)
Case Number: 10043-52-4

Record ID: DEH2002-HUPFP-138979
Permit Status: Permit Renewed
Active Permit: Y
Child Record Id: DEH2018-HCHEM-0189213
Trade Secret: N
Hazardous Material Type: Mixture
Last Updated: 2018-08-02T02:30:22.000
Chemical Name: CALCIUM HYDROXIDE 35%
Common Name: CALCIUM HYDROXIDE 35%
Case Number: Not reported

Record ID: DEH2002-HUPFP-138979
Permit Status: Permit Renewed

Map ID
Direction
Distance
Elevation

MAP FINDINGS

Site

Database(s)

EDR ID Number
EPA ID Number

KELCO (Continued)

S105113177

Active Permit: Y
Child Record Id: DEH2018-HCHEM-0189214
Trade Secret: N
Hazardous Material Type: Mixture
Last Updated: 2018-08-02T02:30:22.000
Chemical Name: Calibration Gas 0.1% Methane, Balance Nitrogen
Common Name: Calibration Gas 0.1% Methane, Balance Nitrogen
Case Number: Not reported

Record ID: DEH2002-HUPFP-138979
Permit Status: Permit Renewed
Active Permit: Y
Child Record Id: DEH2018-HCHEM-0189215
Trade Secret: N
Hazardous Material Type: Mixture
Last Updated: 2018-08-02T02:30:22.000
Chemical Name: Calibration Gas 2.0% Argon, 8% CO2, 19% O2, Balance Nitrogen
Common Name: Calibration Gas 2.0% Argon, 8% CO2, 19% O2, Balance Nitrogen
Case Number: Not reported

Record ID: DEH2002-HUPFP-138979
Permit Status: Permit Renewed
Active Permit: Y
Child Record Id: DEH2018-HCHEM-0189216
Trade Secret: N
Hazardous Material Type: Mixture
Last Updated: 2018-08-02T02:30:22.000
Chemical Name: Calibration Gas 2.0% CO2, 19% O2, Balance Nitrogen
Common Name: Calibration Gas 2.0% CO2, 19% O2, Balance Nitrogen
Case Number: Not reported

Record ID: DEH2002-HUPFP-138979
Permit Status: Permit Renewed
Active Permit: Y
Child Record Id: DEH2018-HCHEM-0189217
Trade Secret: N
Hazardous Material Type: Mixture
Last Updated: 2018-08-02T02:30:22.000
Chemical Name: Calibration Gas 4250 ppm CO, Nitrogen Balance
Common Name: Calibration Gas 4250 ppm CO, Nitrogen Balance
Case Number: Not reported

Record ID: DEH2002-HUPFP-138979
Permit Status: Permit Renewed
Active Permit: Y
Child Record Id: DEH2018-HCHEM-0189218
Trade Secret: N
Hazardous Material Type: Mixture
Last Updated: 2018-08-02T02:30:22.000
Chemical Name: Calibration Gas 90 ppmv Isopropanol, 23% O2, Balance Nitrogen
Common Name: Calibration Gas 90 ppmv Isopropanol, 23% O2, Balance Nitrogen
Case Number: Not reported

Record ID: DEH2002-HUPFP-138979
Permit Status: Permit Renewed
Active Permit: Y
Child Record Id: DEH2018-HCHEM-0189219

Map ID
Direction
Distance
Elevation

MAP FINDINGS

Site

Database(s)

EDR ID Number
EPA ID Number

KELCO (Continued)

S105113177

Trade Secret:	N
Hazardous Material Type:	Mixture
Last Updated:	2018-08-02T02:30:22.000
Chemical Name:	Calibration Gas CO 10 ppm, O2 5 %, N2
Common Name:	Calibration Gas CO 10 ppm, O2 5 %, N2
Case Number:	Not reported
Record ID:	DEH2002-HUPFP-138979
Permit Status:	Permit Renewed
Active Permit:	Y
Child Record Id:	DEH2018-HCHEM-0189220
Trade Secret:	N
Hazardous Material Type:	Mixture
Last Updated:	2018-08-02T02:30:22.000
Chemical Name:	Calibration Gas CO 30 ppm, O2 15 %, N2
Common Name:	Calibration Gas CO 27 ppm, O2 10 %, N2
Case Number:	Not reported
Record ID:	DEH2002-HUPFP-138979
Permit Status:	Permit Renewed
Active Permit:	Y
Child Record Id:	DEH2018-HCHEM-0189221
Trade Secret:	N
Hazardous Material Type:	Mixture
Last Updated:	2018-08-02T02:30:22.000
Chemical Name:	Calibration Gas CO 30 ppm, O2 15 %, N2
Common Name:	Calibration Gas CO 30 ppm, O2 15 %, N2
Case Number:	Not reported
Record ID:	DEH2002-HUPFP-138979
Permit Status:	Permit Renewed
Active Permit:	Y
Child Record Id:	DEH2018-HCHEM-0189222
Trade Secret:	N
Hazardous Material Type:	Mixture
Last Updated:	2018-08-02T02:30:22.000
Chemical Name:	Calibration Gas NO 15 ppm, N2
Common Name:	Calibration Gas NO 15 ppm, N2
Case Number:	Not reported
Record ID:	DEH2002-HUPFP-138979
Permit Status:	Permit Renewed
Active Permit:	Y
Child Record Id:	DEH2018-HCHEM-0189223
Trade Secret:	N
Hazardous Material Type:	Mixture
Last Updated:	2018-08-02T02:30:22.000
Chemical Name:	Calibration Gas NO 27 ppm, N2
Common Name:	Calibration Gas NO 27 ppm, N2
Case Number:	Not reported
Record ID:	DEH2002-HUPFP-138979
Permit Status:	Permit Renewed
Active Permit:	Y
Child Record Id:	DEH2018-HCHEM-0189224
Trade Secret:	N
Hazardous Material Type:	Mixture

Map ID
Direction
Distance
Elevation

MAP FINDINGS

Site

Database(s)

EDR ID Number
EPA ID Number

KELCO (Continued)

S105113177

Last Updated: 2018-08-02T02:30:22.000
Chemical Name: Calibration Gas NO2 10 ppm, N2
Common Name: Calibration Gas NO2 10 ppm, N2
Case Number: Not reported

Record ID: DEH2002-HUPFP-138979
Permit Status: Permit Renewed
Active Permit: Y
Child Record Id: DEH2018-HCHEM-0189225
Trade Secret: N
Hazardous Material Type: Pure
Last Updated: 2018-08-02T02:30:22.000
Chemical Name: 2-hydroxy-1,2,3-propanetricarboxylic Acid
Common Name: CITRIC ACID
Case Number: 77-92-9

Record ID: DEH2002-HUPFP-138979
Permit Status: Permit Renewed
Active Permit: Y
Child Record Id: DEH2018-HCHEM-0189226
Trade Secret: N
Hazardous Material Type: Pure
Last Updated: 2018-08-02T02:30:22.000
Chemical Name: Sodium Monohydrogen Phosphate (2:1:1)
Common Name: DISODIUM PHOSPHATE
Case Number: 7558-79-4

Record ID: DEH2002-HUPFP-138979
Permit Status: Permit Renewed
Active Permit: Y
Child Record Id: DEH2018-HCHEM-0189227
Trade Secret: N
Hazardous Material Type: Mixture
Last Updated: 2018-08-02T02:30:22.000
Chemical Name: Sulfuric Acid 40%
Common Name: Electrolyte In Forklift Batteries
Case Number: Not reported

Record ID: DEH2002-HUPFP-138979
Permit Status: Permit Renewed
Active Permit: Y
Child Record Id: DEH2018-HCHEM-0189228
Trade Secret: N
Hazardous Material Type: Pure
Last Updated: 2018-08-02T02:30:22.000
Chemical Name: ETHANOL
Common Name: Ethyl Alcohol
Case Number: 64-17-5

Record ID: DEH2002-HUPFP-138979
Permit Status: Permit Renewed
Active Permit: Y
Child Record Id: DEH2018-HCHEM-0189229
Trade Secret: N
Hazardous Material Type: Pure
Last Updated: 2018-08-02T02:30:22.000
Chemical Name: Iron(II) sulfate

Map ID
Direction
Distance
Elevation

MAP FINDINGS

Site

Database(s)

EDR ID Number
EPA ID Number

KELCO (Continued)

S105113177

Common Name:	Ferrous Sulfate
Case Number:	7720-78-7
Record ID:	DEH2002-HUPFP-138979
Permit Status:	Permit Renewed
Active Permit:	Y
Child Record Id:	DEH2018-HCHEM-0189230
Trade Secret:	N
Hazardous Material Type:	Pure
Last Updated:	2018-08-02T02:30:22.000
Chemical Name:	Helium Gas
Common Name:	Helium Gas
Case Number:	7440-59-7
Record ID:	DEH2002-HUPFP-138979
Permit Status:	Permit Renewed
Active Permit:	Y
Child Record Id:	DEH2018-HCHEM-0189231
Trade Secret:	N
Hazardous Material Type:	Mixture
Last Updated:	2018-08-02T02:30:22.000
Chemical Name:	Hydrogen Nitrogen Gas Mixture
Common Name:	Hydrogen Nitrogen Gas Mixture
Case Number:	Not reported
Record ID:	DEH2002-HUPFP-138979
Permit Status:	Permit Renewed
Active Permit:	Y
Child Record Id:	DEH2018-HCHEM-0189232
Trade Secret:	N
Hazardous Material Type:	Pure
Last Updated:	2018-08-02T02:30:22.000
Chemical Name:	ISOPROPANOL
Common Name:	ISOPROPANOL
Case Number:	67-63-0
Record ID:	DEH2002-HUPFP-138979
Permit Status:	Permit Renewed
Active Permit:	Y
Child Record Id:	DEH2018-HCHEM-0189233
Trade Secret:	N
Hazardous Material Type:	Mixture
Last Updated:	2018-08-02T02:30:22.000
Chemical Name:	ISOPROPANOL 50-85%
Common Name:	ISOPROPANOL 50-85%
Case Number:	Not reported
Record ID:	DEH2002-HUPFP-138979
Permit Status:	Permit Renewed
Active Permit:	Y
Child Record Id:	DEH2018-HCHEM-0189234
Trade Secret:	N
Hazardous Material Type:	Pure
Last Updated:	2018-08-02T02:30:22.000
Chemical Name:	Propanoic acid, 2-hydroxy-
Common Name:	LACTIC ACID
Case Number:	50-21-5

Map ID
Direction
Distance
Elevation

MAP FINDINGS

Site

Database(s)

EDR ID Number
EPA ID Number

KELCO (Continued)

S105113177

Record ID: DEH2002-HUPFP-138979
Permit Status: Permit Renewed
Active Permit: Y
Child Record Id: DEH2018-HCHEM-0189235
Trade Secret: N
Hazardous Material Type: Pure
Last Updated: 2018-08-02T02:30:22.000
Chemical Name: PROPANE
Common Name: Liquefied Petroleum Gas (LPG)
Case Number: 74-98-6

Record ID: DEH2002-HUPFP-138979
Permit Status: Permit Renewed
Active Permit: Y
Child Record Id: DEH2018-HCHEM-0189278
Trade Secret: N
Hazardous Material Type: Pure
Last Updated: 2018-08-02T02:30:22.000
Chemical Name: Potassium phosphate dibasic
Common Name: Dipotassium Phosphate
Case Number: 7758-11-4

Record ID: DEH2002-HUPFP-138979
Permit Status: Permit Renewed
Active Permit: Y
Child Record Id: DEH2018-HCHEM-0189279
Trade Secret: N
Hazardous Material Type: Mixture
Last Updated: 2018-08-02T02:30:22.000
Chemical Name: Ansulite Low Viscosity Foam Concentrate
Common Name: Fire Fighting Foam (extinguishing agent)
Case Number: Not reported

Record ID: DEH2002-HUPFP-138979
Permit Status: Permit Renewed
Active Permit: Y
Child Record Id: DEH2018-HCHEM-0189280
Trade Secret: N
Hazardous Material Type: Pure
Last Updated: 2018-08-02T02:30:22.000
Chemical Name: Potassium phosphate monobasic
Common Name: Monopotassium Phosphate
Case Number: 7778-77-0

Record ID: DEH2002-HUPFP-138979
Permit Status: Permit Renewed
Active Permit: Y
Child Record Id: DEH2018-HCHEM-0189236
Trade Secret: N
Hazardous Material Type: Mixture
Last Updated: 2018-08-02T02:30:22.000
Chemical Name: LITHIUM BROMIDE 18 SOLUTION 52%
Common Name: LITHIUM BROMIDE 18 SOLUTION 52%
Case Number: Not reported

Record ID: DEH2002-HUPFP-138979
Permit Status: Permit Renewed

Map ID
Direction
Distance
Elevation

MAP FINDINGS

Site

Database(s)

EDR ID Number
EPA ID Number

KELCO (Continued)

S105113177

Active Permit: Y
Child Record Id: DEH2018-HCHEM-0189237
Trade Secret: N
Hazardous Material Type: Pure
Last Updated: 2018-08-02T02:30:22.000
Chemical Name: Magnesium Sulfate Heptahydrate
Common Name: Magnesium Sulfate Heptahydrate
Case Number: 10034-99-8

Record ID: DEH2002-HUPFP-138979
Permit Status: Permit Renewed
Active Permit: Y
Child Record Id: DEH2018-HCHEM-0189238
Trade Secret: N
Hazardous Material Type: Mixture
Last Updated: 2018-08-02T02:30:22.000
Chemical Name: Mig-Mix Gas
Common Name: Mig-Mix Gas
Case Number: Not reported

Record ID: DEH2002-HUPFP-138979
Permit Status: Permit Renewed
Active Permit: Y
Child Record Id: DEH2018-HCHEM-0189239
Trade Secret: N
Hazardous Material Type: Pure
Last Updated: 2018-08-02T02:30:22.000
Chemical Name: Phosphoric acid, sodium salt (1:1)
Common Name: Monosodium Phosphate
Case Number: 7558-80-7

Record ID: DEH2002-HUPFP-138979
Permit Status: Permit Renewed
Active Permit: Y
Child Record Id: DEH2018-HCHEM-0189240
Trade Secret: N
Hazardous Material Type: Mixture
Last Updated: 2018-08-02T02:30:22.000
Chemical Name: Nalco 1742
Common Name: Nalco 1742
Case Number: Not reported

Record ID: DEH2002-HUPFP-138979
Permit Status: Permit Renewed
Active Permit: Y
Child Record Id: DEH2018-HCHEM-0189241
Trade Secret: N
Hazardous Material Type: Mixture
Last Updated: 2018-08-02T02:30:22.000
Chemical Name: Nalco 3D Trasar 3DT128
Common Name: Nalco 3D Trasar 3DT128
Case Number: Not reported

Record ID: DEH2002-HUPFP-138979
Permit Status: Permit Renewed
Active Permit: Y
Child Record Id: DEH2018-HCHEM-0189242

Map ID
Direction
Distance
Elevation

MAP FINDINGS

Site

Database(s)

EDR ID Number
EPA ID Number

KELCO (Continued)

S105113177

Trade Secret: N
Hazardous Material Type: Mixture
Last Updated: 2018-08-02T02:30:22.000
Chemical Name: Nalco ControlBrom+e-< CB70
Common Name: Nalco ControlBrom+e-< CB70
Case Number: Not reported

Record ID: DEH2002-HUPFP-138979
Permit Status: Permit Renewed
Active Permit: Y
Child Record Id: DEH2018-HCHEM-0189243
Trade Secret: N
Hazardous Material Type: Mixture
Last Updated: 2018-08-02T02:30:22.000
Chemical Name: Nalco Stabrex+e-< ST70
Common Name: Nalco Stabrex+e-< ST70
Case Number: Not reported

Record ID: DEH2002-HUPFP-138979
Permit Status: Permit Renewed
Active Permit: Y
Child Record Id: DEH2018-HCHEM-0189244
Trade Secret: N
Hazardous Material Type: Mixture
Last Updated: 2018-08-02T02:30:22.000
Chemical Name: Nalco Tri-ACT 1820
Common Name: Nalco Tri-ACT 1820
Case Number: Not reported

Record ID: DEH2002-HUPFP-138979
Permit Status: Permit Renewed
Active Permit: Y
Child Record Id: DEH2018-HCHEM-0189245
Trade Secret: N
Hazardous Material Type: Pure
Last Updated: 2018-08-02T02:30:22.000
Chemical Name: Natural Gas
Common Name: Natural Gas
Case Number: 8006-14-2

Record ID: DEH2002-HUPFP-138979
Permit Status: Permit Renewed
Active Permit: Y
Child Record Id: DEH2018-HCHEM-0189246
Trade Secret: N
Hazardous Material Type: Pure
Last Updated: 2018-08-02T02:30:22.000
Chemical Name: NITROGEN GAS
Common Name: NITROGEN GAS
Case Number: 7727-37-9

Record ID: DEH2002-HUPFP-138979
Permit Status: Permit Renewed
Active Permit: Y
Child Record Id: DEH2018-HCHEM-0189247
Trade Secret: N
Hazardous Material Type: Pure

Map ID
Direction
Distance
Elevation

MAP FINDINGS

Site

Database(s)

EDR ID Number
EPA ID Number

KELCO (Continued)

S105113177

Last Updated: 2018-08-02T02:30:22.000
Chemical Name: NITROGEN LIQUID
Common Name: NITROGEN LIQUID
Case Number: 7727-37-9

Record ID: DEH2002-HUPFP-138979
Permit Status: Permit Renewed
Active Permit: Y
Child Record Id: DEH2018-HCHEM-0189248
Trade Secret: N

Hazardous Material Type: Mixture
Last Updated: 2018-08-02T02:30:22.000
Chemical Name: Oil In Oil-filled Electrical Equipment
Common Name: Oil In Oil-filled Electrical Equipment
Case Number: Not reported

Record ID: DEH2002-HUPFP-138979
Permit Status: Permit Renewed
Active Permit: Y
Child Record Id: DEH2018-HCHEM-0189249
Trade Secret: N

Hazardous Material Type: Pure
Last Updated: 2018-08-02T02:30:22.000
Chemical Name: Oxygen Gas
Common Name: Oxygen Gas
Case Number: 7782-44-7

Record ID: DEH2002-HUPFP-138979
Permit Status: Permit Renewed
Active Permit: Y
Child Record Id: DEH2018-HCHEM-0189250
Trade Secret: N

Hazardous Material Type: Pure
Last Updated: 2018-08-02T02:30:22.000
Chemical Name: OXYGEN LIQUID
Common Name: OXYGEN LIQUID
Case Number: 7782-44-7

Record ID: DEH2002-HUPFP-138979
Permit Status: Permit Renewed
Active Permit: Y
Child Record Id: DEH2018-HCHEM-0189251
Trade Secret: N

Hazardous Material Type: Mixture
Last Updated: 2018-08-02T02:30:22.000
Chemical Name: Penetone 19
Common Name: Penetone 19
Case Number: Not reported

Record ID: DEH2002-HUPFP-138979
Permit Status: Permit Renewed
Active Permit: Y
Child Record Id: DEH2018-HCHEM-0189252
Trade Secret: N

Hazardous Material Type: Pure
Last Updated: 2018-08-02T02:30:22.000
Chemical Name: PERLITE

Map ID
Direction
Distance
Elevation

MAP FINDINGS

Site

Database(s)

EDR ID Number
EPA ID Number

KELCO (Continued)

S105113177

Common Name:	PERLITE
Case Number:	93763-70-3
Record ID:	DEH2002-HUPFP-138979
Permit Status:	Permit Renewed
Active Permit:	Y
Child Record Id:	DEH2018-HCHEM-0189253
Trade Secret:	N
Hazardous Material Type:	Mixture
Last Updated:	2018-08-02T02:30:22.000
Chemical Name:	PHOSPHORIC ACID 5%
Common Name:	PHOSPHORIC ACID 5%
Case Number:	Not reported
Record ID:	DEH2002-HUPFP-138979
Permit Status:	Permit Renewed
Active Permit:	Y
Child Record Id:	DEH2018-HCHEM-0189254
Trade Secret:	N
Hazardous Material Type:	Mixture
Last Updated:	2018-08-02T02:30:22.000
Chemical Name:	PHOSPHORIC ACID 85%
Common Name:	PHOSPHORIC ACID 85%
Case Number:	Not reported
Record ID:	DEH2002-HUPFP-138979
Permit Status:	Permit Renewed
Active Permit:	Y
Child Record Id:	DEH2018-HCHEM-0189255
Trade Secret:	N
Hazardous Material Type:	Pure
Last Updated:	2018-08-02T02:30:22.000
Chemical Name:	Polyoxyethylene Sorbitan Monolaurate Solution
Common Name:	POLYSORBATE 80
Case Number:	9005-65-6
Record ID:	DEH2002-HUPFP-138979
Permit Status:	Permit Renewed
Active Permit:	Y
Child Record Id:	DEH2018-HCHEM-0189256
Trade Secret:	N
Hazardous Material Type:	Mixture
Last Updated:	2018-08-02T02:30:22.000
Chemical Name:	Potassium Hydroxide Liquid 45%
Common Name:	Potassium Hydroxide Liquid
Case Number:	Not reported
Record ID:	DEH2002-HUPFP-138979
Permit Status:	Permit Renewed
Active Permit:	Y
Child Record Id:	DEH2018-HCHEM-0189257
Trade Secret:	N
Hazardous Material Type:	Mixture
Last Updated:	2018-08-02T02:30:22.000
Chemical Name:	Substillsin
Common Name:	FoodPro Alkaline Protease
Case Number:	Not reported

Map ID
Direction
Distance
Elevation

MAP FINDINGS

Site

Database(s)

EDR ID Number
EPA ID Number

KELCO (Continued)

S105113177

Record ID: DEH2002-HUPFP-138979
Permit Status: Permit Renewed
Active Permit: Y
Child Record Id: DEH2018-HCHEM-0189258
Trade Secret: N
Hazardous Material Type: Mixture
Last Updated: 2018-08-02T02:30:22.000
Chemical Name: Quorum Clear V
Common Name: Quorum Clear V
Case Number: Not reported

Record ID: DEH2002-HUPFP-138979
Permit Status: Permit Renewed
Active Permit: Y
Child Record Id: DEH2018-HCHEM-0189259
Trade Secret: N
Hazardous Material Type: Mixture
Last Updated: 2018-08-02T02:30:22.000
Chemical Name: Sodium Bisulfite 40%
Common Name: Sodium Bisulfite 40%
Case Number: Not reported

Record ID: DEH2002-HUPFP-138979
Permit Status: Permit Renewed
Active Permit: Y
Child Record Id: DEH2018-HCHEM-0189260
Trade Secret: N
Hazardous Material Type: Pure
Last Updated: 2018-08-02T02:30:22.000
Chemical Name: Carbonic acid sodium salt (1:2)
Common Name: Sodium carbonate
Case Number: 497-19-8

Record ID: DEH2002-HUPFP-138979
Permit Status: Permit Renewed
Active Permit: Y
Child Record Id: DEH2018-HCHEM-0189261
Trade Secret: N
Hazardous Material Type: Mixture
Last Updated: 2018-08-02T02:30:22.000
Chemical Name: Carbonic acid sodium salt (1:2) 7%
Common Name: Sodium carbonate solution 7%
Case Number: Not reported

Record ID: DEH2002-HUPFP-138979
Permit Status: Permit Renewed
Active Permit: Y
Child Record Id: DEH2018-HCHEM-0189262
Trade Secret: N
Hazardous Material Type: Pure
Last Updated: 2018-08-02T02:30:22.000
Chemical Name: SODIUM CHLORIDE
Common Name: SODIUM CHLORIDE
Case Number: 7647-14-5

Record ID: DEH2002-HUPFP-138979
Permit Status: Permit Renewed

Map ID
Direction
Distance
Elevation

MAP FINDINGS

Site

Database(s)

EDR ID Number
EPA ID Number

KELCO (Continued)

S105113177

Active Permit: Y
Child Record Id: DEH2018-HCHEM-0189263
Trade Secret: N
Hazardous Material Type: Pure
Last Updated: 2018-08-02T02:30:22.000
Chemical Name: Citric Acid, Trisodium Salt
Common Name: SODIUM CITRATE
Case Number: 6132-04-3

Record ID: DEH2002-HUPFP-138979
Permit Status: Permit Renewed
Active Permit: Y
Child Record Id: DEH2018-HCHEM-0189264
Trade Secret: N
Hazardous Material Type: Mixture
Last Updated: 2018-08-02T02:30:22.000
Chemical Name: SODIUM HYDROXIDE 50%
Common Name: SODIUM HYDROXIDE 50%
Case Number: Not reported

Record ID: DEH2002-HUPFP-138979
Permit Status: Permit Renewed
Active Permit: Y
Child Record Id: DEH2018-HCHEM-0189265
Trade Secret: N
Hazardous Material Type: Mixture
Last Updated: 2018-08-02T02:30:22.000
Chemical Name: SODIUM LAURYL SULFATE 28%
Common Name: SODIUM LAURYL SULFATE
Case Number: Not reported

Record ID: DEH2002-HUPFP-138979
Permit Status: Permit Renewed
Active Permit: Y
Child Record Id: DEH2018-HCHEM-0189266
Trade Secret: N
Hazardous Material Type: Pure
Last Updated: 2018-08-02T02:30:22.000
Chemical Name: SODIUM NITRATE
Common Name: SODIUM NITRATE
Case Number: 7631-99-4

Record ID: DEH2002-HUPFP-138979
Permit Status: Permit Renewed
Active Permit: Y
Child Record Id: DEH2018-HCHEM-0189267
Trade Secret: N
Hazardous Material Type: Pure
Last Updated: 2018-08-02T02:30:22.000
Chemical Name: Sulfurous acid, sodium salt (1:2)
Common Name: SODIUM SULFITE
Case Number: 7757-83-7

Record ID: DEH2002-HUPFP-138979
Permit Status: Permit Renewed
Active Permit: Y
Child Record Id: DEH2018-HCHEM-0189268

Map ID
Direction
Distance
Elevation

MAP FINDINGS

Site

Database(s)

EDR ID Number
EPA ID Number

KELCO (Continued)

S105113177

Trade Secret: N
Hazardous Material Type: Mixture
Last Updated: 2018-08-02T02:30:22.000
Chemical Name: SULFURIC ACID, 98%
Common Name: SULFURIC ACID, 98%
Case Number: Not reported

Record ID: DEH2002-HUPFP-138979
Permit Status: Permit Renewed
Active Permit: Y
Child Record Id: DEH2018-HCHEM-0189269
Trade Secret: N
Hazardous Material Type: Mixture
Last Updated: 2018-08-02T02:30:22.000
Chemical Name: Tri-Mix Gas
Common Name: Tri-Mix Gas
Case Number: Not reported

Record ID: DEH2002-HUPFP-138979
Permit Status: Permit Renewed
Active Permit: Y
Child Record Id: DEH2018-HCHEM-0189270
Trade Secret: N
Hazardous Material Type: Pure
Last Updated: 2018-08-02T02:30:22.000
Chemical Name: Trisodium Phosphate Anhydrous
Common Name: Trisodium Phosphate Anhydrous
Case Number: 7601-54-9

Record ID: DEH2002-HUPFP-138979
Permit Status: Permit Renewed
Active Permit: Y
Child Record Id: DEH2018-HCHEM-0189271
Trade Secret: N
Hazardous Material Type: Pure
Last Updated: 2018-08-02T02:30:22.000
Chemical Name: UREA
Common Name: UREA
Case Number: 57-13-6

Record ID: DEH2002-HUPFP-138979
Permit Status: Permit Renewed
Active Permit: Y
Child Record Id: DEH2018-HCHEM-0189272
Trade Secret: N
Hazardous Material Type: Mixture
Last Updated: 2018-08-02T02:30:22.000
Chemical Name: GLUTERALDEHYDE (1,5 Pentanedaial 2.65%)
Common Name: WAVECIDE-01
Case Number: Not reported

Record ID: DEH2002-HUPFP-138979
Permit Status: Permit Renewed
Active Permit: Y
Child Record Id: DEH2018-HCHEM-0189273
Trade Secret: N
Hazardous Material Type: Mixture

Map ID
Direction
Distance
Elevation

MAP FINDINGS

Site

Database(s)

EDR ID Number
EPA ID Number

KELCO (Continued)

S105113177

Last Updated: 2018-08-02T02:30:22.000
Chemical Name: Calibration Gas O2 45 %, N2
Common Name: Calibration Gas O2 45 %, N2
Case Number: Not reported

Record ID: DEH2002-HUPFP-138979
Permit Status: Permit Renewed
Active Permit: Y
Child Record Id: DEH2018-HCHEM-0189274
Trade Secret: N
Hazardous Material Type: Pure
Last Updated: 2018-08-02T02:30:22.000
Chemical Name: Acetic acid, sodium salt
Common Name: Sodium Acetate Anhydrous
Case Number: 127-09-3

Record ID: DEH2002-HUPFP-138979
Permit Status: Permit Renewed
Active Permit: Y
Child Record Id: DEH2018-HCHEM-0189275
Trade Secret: N
Hazardous Material Type: Mixture
Last Updated: 2018-08-02T02:30:22.000
Chemical Name: Nalco 8735
Common Name: Nalco 8735
Case Number: 1310-73-2

Record ID: DEH2002-HUPFP-138979
Permit Status: Permit Renewed
Active Permit: Y
Child Record Id: DEH2018-HCHEM-0189276
Trade Secret: N
Hazardous Material Type: Mixture
Last Updated: 2018-08-02T02:30:22.000
Chemical Name: Nalco 2895 Plus
Common Name: Nalco 2895 Plus
Case Number: Not reported

Record ID: DEH2002-HUPFP-138979
Permit Status: Permit Renewed
Active Permit: Y
Child Record Id: DEH2018-HCHEM-0189277
Trade Secret: N
Hazardous Material Type: Pure
Last Updated: 2018-08-02T02:30:22.000
Chemical Name: Lubricating Oils (petroleum lubricating oil)
Common Name: Lubricating Oils (petroleum lubricating oil)
Case Number: Not reported

Record ID: DEH2002-HUPFP-138979
Permit Status: Permit Renewed
Active Permit: Y
Child Record Id: DEH2018-HCHEM-0189281
Trade Secret: N
Hazardous Material Type: Mixture
Last Updated: 2018-08-02T02:30:22.000
Chemical Name: Ethylenediaminetetraacetic acid, disodium salt, dihydrate

Map ID
Direction
Distance
Elevation

MAP FINDINGS

Site

Database(s)

EDR ID Number
EPA ID Number

KELCO (Continued)

S105113177

Common Name:	Dissolvine Na2-P
Case Number:	Not reported
Record ID:	DEH2002-HUPFP-138979
Permit Status:	Permit Renewed
Active Permit:	Y
Child Record Id:	DEH2018-HCHEM-0189282
Trade Secret:	N
Hazardous Material Type:	Mixture
Last Updated:	2018-08-02T02:30:22.000
Chemical Name:	Hydrogen Peroxide 10%
Common Name:	Hydrogen Peroxide Solution 10%
Case Number:	7722-84-1
Record ID:	DEH2002-HUPFP-138979
Permit Status:	Permit Renewed
Active Permit:	Y
Child Record Id:	DEH2018-HWAST-0163690
Trade Secret:	N
Hazardous Material Type:	Not reported
Last Updated:	2018-08-02T02:30:22.000
Chemical Name:	WASTE 343 UNSPEC ORGANIC LIQUID MIXTURE
Common Name:	Biogum Fiber and IPA
Case Number:	Not reported
Record ID:	DEH2002-HUPFP-138979
Permit Status:	Permit Renewed
Active Permit:	Y
Child Record Id:	DEH2018-HWAST-0163691
Trade Secret:	N
Hazardous Material Type:	Not reported
Last Updated:	2018-08-02T02:30:22.000
Chemical Name:	WASTE 331 Laboratory Surplus Chemicals Flammable D001
Common Name:	Lab Pack
Case Number:	Not reported
Record ID:	DEH2002-HUPFP-138979
Permit Status:	Permit Renewed
Active Permit:	Y
Child Record Id:	DEH2018-HWAST-0163692
Trade Secret:	N
Hazardous Material Type:	Not reported
Last Updated:	2018-08-02T02:30:22.000
Chemical Name:	WASTE 141 Laboratory Surplus Chemicals
Common Name:	Lab Pack
Case Number:	Not reported
Record ID:	DEH2002-HUPFP-138979
Permit Status:	Permit Renewed
Active Permit:	Y
Child Record Id:	DEH2018-HWAST-0163693
Trade Secret:	N
Hazardous Material Type:	Not reported
Last Updated:	2018-08-02T02:30:22.000
Chemical Name:	WASTE 331 NON-EMPTY CONTNR(LESS THAN 30 GAL)'
Common Name:	NON-EMPTY COMPRESSED GAS CYLINDERS
Case Number:	Not reported

Map ID
Direction
Distance
Elevation

MAP FINDINGS

Site

Database(s)

EDR ID Number
EPA ID Number

KELCO (Continued)

S105113177

Record ID: DEH2002-HUPFP-138979
Permit Status: Permit Renewed
Active Permit: Y
Child Record Id: DEH2018-HWAST-0163694
Trade Secret: N
Hazardous Material Type: Not reported
Last Updated: 2018-08-02T02:30:22.000
Chemical Name: WASTE 223 UNSPEC OIL CONTAINING WASTE
Common Name: OILY SOLIDS
Case Number: Not reported

Record ID: DEH2002-HUPFP-138979
Permit Status: Permit Renewed
Active Permit: Y
Child Record Id: DEH2018-HWAST-0163695
Trade Secret: N
Hazardous Material Type: Not reported
Last Updated: 2018-08-02T02:30:22.000
Chemical Name: WASTE 181 Paint Chips With Lead
Common Name: Paint Chips With Lead
Case Number: Not reported

Record ID: DEH2002-HUPFP-138979
Permit Status: Permit Renewed
Active Permit: Y
Child Record Id: DEH2018-HWAST-0163696
Trade Secret: N
Hazardous Material Type: Not reported
Last Updated: 2018-08-02T02:30:22.000
Chemical Name: WASTE 181 Sand Blast Grit
Common Name: Sand Blast Grit
Case Number: Not reported

Record ID: DEH2002-HUPFP-138979
Permit Status: Permit Renewed
Active Permit: Y
Child Record Id: DEH2018-HWAST-0163697
Trade Secret: N
Hazardous Material Type: Not reported
Last Updated: 2018-08-02T02:30:22.000
Chemical Name: WASTE 221 WASTE OIL & MIXED OIL
Common Name: Used Lubricating Oils
Case Number: Not reported

Record ID: DEH2002-HUPFP-138979
Permit Status: Permit Renewed
Active Permit: Y
Child Record Id: DEH2018-HWAST-0163698
Trade Secret: N
Hazardous Material Type: Not reported
Last Updated: 2018-08-02T02:30:22.000
Chemical Name: WASTE 902 INFECTIOUS WASTE, SHARPS
Common Name: Regulated Medical Waste
Case Number: Not reported

Record ID: DEH2002-HUPFP-138979
Permit Status: Permit Renewed

Map ID
Direction
Distance
Elevation

MAP FINDINGS

Site

Database(s)

EDR ID Number
EPA ID Number

KELCO (Continued)

S105113177

Active Permit: Y
Child Record Id: DEH2018-HWAST-0163699
Trade Secret: N
Hazardous Material Type: Not reported
Last Updated: 2018-08-02T02:30:22.000
Chemical Name: WASTE 791 LIQUIDS WITH PH <OR= 2
Common Name: Waste Acid Mixture
Case Number: Not reported

Record ID: DEH2002-HUPFP-138979
Permit Status: Permit Renewed
Active Permit: Y
Child Record Id: DEH2018-HWAST-0163700
Trade Secret: N
Hazardous Material Type: Not reported
Last Updated: 2018-08-02T02:30:22.000
Chemical Name: WASTE 331 Waste Aerosols
Common Name: Waste Aerosols
Case Number: Not reported

Record ID: DEH2002-HUPFP-138979
Permit Status: Permit Renewed
Active Permit: Y
Child Record Id: DEH2018-HWAST-0163701
Trade Secret: N
Hazardous Material Type: Not reported
Last Updated: 2018-08-02T02:30:22.000
Chemical Name: WASTE 343 Waste Diesel
Common Name: Waste Diesel
Case Number: Not reported

Record ID: DEH2002-HUPFP-138979
Permit Status: Permit Renewed
Active Permit: Y
Child Record Id: DEH2018-HWAST-0163702
Trade Secret: N
Hazardous Material Type: Not reported
Last Updated: 2018-08-02T02:30:22.000
Chemical Name: WASTE 342 Organic liquids with metals
Common Name: Waste Enamel Paint
Case Number: Not reported

Record ID: DEH2002-HUPFP-138979
Permit Status: Permit Renewed
Active Permit: Y
Child Record Id: DEH2018-HWAST-0163703
Trade Secret: N
Hazardous Material Type: Not reported
Last Updated: 2018-08-02T02:30:22.000
Chemical Name: WASTE 331 OFF-SPEC,AGED,SURPLUS ORGANICS'
Common Name: Waste Epoxy Paint
Case Number: Not reported

Record ID: DEH2002-HUPFP-138979
Permit Status: Permit Renewed
Active Permit: Y
Child Record Id: DEH2018-HWAST-0163704

Map ID
Direction
Distance
Elevation

MAP FINDINGS

Site

Database(s)

EDR ID Number
EPA ID Number

KELCO (Continued)

S105113177

Trade Secret: N
Hazardous Material Type: Not reported
Last Updated: 2018-08-02T02:30:22.000
Chemical Name: WASTE 551 LABORATORY WASTE CHEMICALS
Common Name: Waste Ethanol Solution
Case Number: Not reported

Record ID: DEH2002-HUPFP-138979
Permit Status: Permit Renewed
Active Permit: Y
Child Record Id: DEH2018-HWAST-0163705
Trade Secret: N
Hazardous Material Type: Not reported
Last Updated: 2018-08-02T02:30:22.000
Chemical Name: WASTE 151 Waste Friable Asbestos
Common Name: Waste Friable Asbestos
Case Number: Not reported

Record ID: DEH2002-HUPFP-138979
Permit Status: Permit Renewed
Active Permit: Y
Child Record Id: DEH2018-HWAST-0163706
Trade Secret: N
Hazardous Material Type: Not reported
Last Updated: 2018-08-02T02:30:22.000
Chemical Name: WASTE 331 OFF-SPEC,AGED,SURPLUS ORGANICS'
Common Name: Waste Polyurethane Paint
Case Number: Not reported

Record ID: DEH2002-HUPFP-138979
Permit Status: Permit Renewed
Active Permit: Y
Child Record Id: DEH2018-HWAST-0163707
Trade Secret: N
Hazardous Material Type: Not reported
Last Updated: 2018-08-02T02:30:22.000
Chemical Name: WASTE 122 Waste Potassium Hydroxide Liquid
Common Name: Waste Potassium Hydroxide Liquid
Case Number: Not reported

Record ID: DEH2002-HUPFP-138979
Permit Status: Permit Renewed
Active Permit: Y
Child Record Id: DEH2018-HWAST-0163708
Trade Secret: N
Hazardous Material Type: Not reported
Last Updated: 2018-08-02T02:30:22.000
Chemical Name: WASTE 727 Liquids with selenium > 100 mg/l
Common Name: Waste Selenite Cystine Broth
Case Number: Not reported

Record ID: DEH2002-HUPFP-138979
Permit Status: Permit Renewed
Active Permit: Y
Child Record Id: DEH2018-HWAST-0163709
Trade Secret: N
Hazardous Material Type: Not reported

Map ID
Direction
Distance
Elevation

MAP FINDINGS

Site

Database(s)

EDR ID Number
EPA ID Number

KELCO (Continued)

S105113177

Last Updated: 2018-08-02T02:30:22.000
Chemical Name: WASTE 791 Waste Sulfuric Acid
Common Name: Waste Sulfuric Acid
Case Number: Not reported

Record ID: DEH2002-HUPFP-138979
Permit Status: Permit Renewed
Active Permit: Y
Child Record Id: DEH2018-HWAST-0163710
Trade Secret: N
Hazardous Material Type: Not reported
Last Updated: 2018-08-02T02:30:22.000
Chemical Name: WASTE 791 Waste Sulfuric Acid and Water
Common Name: Waste Sulfuric Acid and Water
Case Number: Not reported

Record ID: DEH2002-HUPFP-138979
Permit Status: Permit Renewed
Active Permit: Y
Child Record Id: DEH2019-HCHEM-0209680
Trade Secret: N
Hazardous Material Type: Pure
Last Updated: 2019-03-02T01:23:25.000
Chemical Name: Nitric acid ammonium salt (1:1)
Common Name: AMMONIUM NITRATE
Case Number: 6484-52-2

Record ID: DEH2002-HUPFP-138979
Permit Status: Permit Renewed
Active Permit: Y
Child Record Id: DEH2019-HCHEM-0209681
Trade Secret: N
Hazardous Material Type: Pure
Last Updated: 2019-03-02T01:23:25.000
Chemical Name: Sulfuric acid ammonium salt (1:2)
Common Name: AMMONIUM SULFATE
Case Number: 7783-20-2

Record ID: DEH2002-HUPFP-138979
Permit Status: Permit Renewed
Active Permit: Y
Child Record Id: DEH2019-HCHEM-0209682
Trade Secret: N
Hazardous Material Type: Mixture
Last Updated: 2019-03-02T01:23:25.000
Chemical Name: DREWPLUS Foam Control Agent
Common Name: ANTIFOAM
Case Number: Not reported

Record ID: DEH2002-HUPFP-138979
Permit Status: Permit Renewed
Active Permit: Y
Child Record Id: DEH2019-HCHEM-0209683
Trade Secret: N
Hazardous Material Type: Pure
Last Updated: 2019-03-02T01:23:25.000
Chemical Name: Argon Compressed

Map ID
Direction
Distance
Elevation

MAP FINDINGS

Site

Database(s)

EDR ID Number
EPA ID Number

KELCO (Continued)

S105113177

Common Name: Argon Compressed
Case Number: 7440-37-1

Record ID: DEH2002-HUPFP-138979
Permit Status: Permit Renewed
Active Permit: Y
Child Record Id: DEH2019-HCHEM-0209684
Trade Secret: N
Hazardous Material Type: Pure
Last Updated: 2019-03-02T01:23:25.000
Chemical Name: Argon, Liquid
Common Name: Argon, Liquid
Case Number: 7440-37-1

Record ID: DEH2002-HUPFP-138979
Permit Status: Permit Renewed
Active Permit: Y
Child Record Id: DEH2019-HCHEM-0209685
Trade Secret: N
Hazardous Material Type: Pure
Last Updated: 2019-03-02T01:23:25.000
Chemical Name: Biogums
Common Name: Biogums In Form Of Combustible Dust
Case Number: Not reported

Record ID: DEH2002-HUPFP-138979
Permit Status: Permit Renewed
Active Permit: Y
Child Record Id: DEH2019-HCHEM-0209686
Trade Secret: N
Hazardous Material Type: Mixture
Last Updated: 2019-03-02T01:23:25.000
Chemical Name: SODIUM HYPOCHLORITE 12%
Common Name: SODIUM HYPOCHLORITE 12% (BLEACH)
Case Number: Not reported

Record ID: DEH2002-HUPFP-138979
Permit Status: Permit Renewed
Active Permit: Y
Child Record Id: DEH2019-HCHEM-0209687
Trade Secret: N
Hazardous Material Type: Pure
Last Updated: 2019-03-02T01:23:25.000
Chemical Name: Bromotrifluoromethane (Halon 1301)
Common Name: Bromotrifluoromethane (Halon 1301)
Case Number: 75-63-8

Record ID: DEH2002-HUPFP-138979
Permit Status: Permit Renewed
Active Permit: Y
Child Record Id: DEH2019-HCHEM-0209688
Trade Secret: N
Hazardous Material Type: Pure
Last Updated: 2019-03-02T01:23:25.000
Chemical Name: CALCIUM CHLORIDE (ANYDROUS)
Common Name: CALCIUM CHLORIDE (ANHYDROUS)
Case Number: 10043-52-4

Map ID
Direction
Distance
Elevation

MAP FINDINGS

Site

Database(s)

EDR ID Number
EPA ID Number

KELCO (Continued)

S105113177

Record ID: DEH2002-HUPFP-138979
Permit Status: Permit Renewed
Active Permit: Y
Child Record Id: DEH2019-HCHEM-0209689
Trade Secret: N
Hazardous Material Type: Mixture
Last Updated: 2019-03-02T01:23:25.000
Chemical Name: CALCIUM HYDROXIDE 35%
Common Name: CALCIUM HYDROXIDE 35%
Case Number: Not reported

Record ID: DEH2002-HUPFP-138979
Permit Status: Permit Renewed
Active Permit: Y
Child Record Id: DEH2019-HCHEM-0209690
Trade Secret: N
Hazardous Material Type: Mixture
Last Updated: 2019-03-02T01:23:25.000
Chemical Name: Calibration Gas 0.1% Methane, Balance Nitrogen
Common Name: Calibration Gas 0.1% Methane, Balance Nitrogen
Case Number: Not reported

Record ID: DEH2002-HUPFP-138979
Permit Status: Permit Renewed
Active Permit: Y
Child Record Id: DEH2019-HCHEM-0209691
Trade Secret: N
Hazardous Material Type: Mixture
Last Updated: 2019-03-02T01:23:25.000
Chemical Name: Calibration Gas 2.0% Argon, 8% CO2, 19% O2, Balance Nitrogen
Common Name: Calibration Gas 2.0% Argon, 8% CO2, 19% O2, Balance Nitrogen
Case Number: Not reported

Record ID: DEH2002-HUPFP-138979
Permit Status: Permit Renewed
Active Permit: Y
Child Record Id: DEH2019-HCHEM-0209692
Trade Secret: N
Hazardous Material Type: Mixture
Last Updated: 2019-03-02T01:23:25.000
Chemical Name: Calibration Gas 2.0% CO2, 19% O2, Balance Nitrogen
Common Name: Calibration Gas 2.0% CO2, 19% O2, Balance Nitrogen
Case Number: Not reported

Record ID: DEH2002-HUPFP-138979
Permit Status: Permit Renewed
Active Permit: Y
Child Record Id: DEH2019-HCHEM-0209693
Trade Secret: N
Hazardous Material Type: Mixture
Last Updated: 2019-03-02T01:23:25.000
Chemical Name: Calibration Gas 4250 ppm CO, Nitrogen Balance
Common Name: Calibration Gas 4250 ppm CO, Nitrogen Balance
Case Number: Not reported

Record ID: DEH2002-HUPFP-138979
Permit Status: Permit Renewed

Map ID
Direction
Distance
Elevation

MAP FINDINGS

Site

Database(s)

EDR ID Number
EPA ID Number

KELCO (Continued)

S105113177

Active Permit: Y
Child Record Id: DEH2019-HCHEM-0209694
Trade Secret: N
Hazardous Material Type: Mixture
Last Updated: 2019-03-02T01:23:25.000
Chemical Name: Calibration Gas 90 ppmv Isopropanol, 23% O2, Balance Nitrogen
Common Name: Calibration Gas 90 ppmv Isopropanol, 23% O2, Balance Nitrogen
Case Number: Not reported

Record ID: DEH2002-HUPFP-138979
Permit Status: Permit Renewed
Active Permit: Y
Child Record Id: DEH2019-HCHEM-0209695
Trade Secret: N
Hazardous Material Type: Mixture
Last Updated: 2019-03-02T01:23:25.000
Chemical Name: Calibration Gas CO 10 ppm, O2 5 %, N2
Common Name: Calibration Gas CO 10 ppm, O2 5 %, N2
Case Number: Not reported

Record ID: DEH2002-HUPFP-138979
Permit Status: Permit Renewed
Active Permit: Y
Child Record Id: DEH2019-HCHEM-0209696
Trade Secret: N
Hazardous Material Type: Mixture
Last Updated: 2019-03-02T01:23:25.000
Chemical Name: Calibration Gas CO 30 ppm, O2 15 %, N2
Common Name: Calibration Gas CO 27 ppm, O2 10 %, N2
Case Number: Not reported

Record ID: DEH2002-HUPFP-138979
Permit Status: Permit Renewed
Active Permit: Y
Child Record Id: DEH2019-HCHEM-0209697
Trade Secret: N
Hazardous Material Type: Mixture
Last Updated: 2019-03-02T01:23:25.000
Chemical Name: Calibration Gas CO 30 ppm, O2 15 %, N2
Common Name: Calibration Gas CO 30 ppm, O2 15 %, N2
Case Number: Not reported

Record ID: DEH2002-HUPFP-138979
Permit Status: Permit Renewed
Active Permit: Y
Child Record Id: DEH2019-HCHEM-0209698
Trade Secret: N
Hazardous Material Type: Mixture
Last Updated: 2019-03-02T01:23:25.000
Chemical Name: Calibration Gas NO 15 ppm, N2
Common Name: Calibration Gas NO 15 ppm, N2
Case Number: Not reported

Record ID: DEH2002-HUPFP-138979
Permit Status: Permit Renewed
Active Permit: Y
Child Record Id: DEH2019-HCHEM-0209699

Map ID
Direction
Distance
Elevation

MAP FINDINGS

Site

Database(s)

EDR ID Number
EPA ID Number

KELCO (Continued)

S105113177

Trade Secret:	N
Hazardous Material Type:	Mixture
Last Updated:	2019-03-02T01:23:25.000
Chemical Name:	Calibration Gas NO 27 ppm, N2
Common Name:	Calibration Gas NO 27 ppm, N2
Case Number:	Not reported
Record ID:	DEH2002-HUPFP-138979
Permit Status:	Permit Renewed
Active Permit:	Y
Child Record Id:	DEH2019-HCHEM-0209700
Trade Secret:	N
Hazardous Material Type:	Mixture
Last Updated:	2019-03-02T01:23:25.000
Chemical Name:	Calibration Gas NO2 10 ppm, N2
Common Name:	Calibration Gas NO2 10 ppm, N2
Case Number:	Not reported
Record ID:	DEH2002-HUPFP-138979
Permit Status:	Permit Renewed
Active Permit:	Y
Child Record Id:	DEH2019-HCHEM-0209701
Trade Secret:	N
Hazardous Material Type:	Pure
Last Updated:	2019-03-02T01:23:25.000
Chemical Name:	2-hydroxy-1,2,3-propanetricarboxylic Acid
Common Name:	CITRIC ACID
Case Number:	77-92-9
Record ID:	DEH2002-HUPFP-138979
Permit Status:	Permit Renewed
Active Permit:	Y
Child Record Id:	DEH2019-HCHEM-0209702
Trade Secret:	N
Hazardous Material Type:	Pure
Last Updated:	2019-03-02T01:23:25.000
Chemical Name:	Sodium Monohydrogen Phosphate (2:1:1)
Common Name:	DISODIUM PHOSPHATE
Case Number:	7558-79-4
Record ID:	DEH2002-HUPFP-138979
Permit Status:	Permit Renewed
Active Permit:	Y
Child Record Id:	DEH2019-HCHEM-0209703
Trade Secret:	N
Hazardous Material Type:	Mixture
Last Updated:	2019-03-02T01:23:25.000
Chemical Name:	Sulfuric Acid 40%
Common Name:	Electrolyte In Forklift Batteries
Case Number:	Not reported
Record ID:	DEH2002-HUPFP-138979
Permit Status:	Permit Renewed
Active Permit:	Y
Child Record Id:	DEH2019-HCHEM-0209704
Trade Secret:	N
Hazardous Material Type:	Pure

Map ID
Direction
Distance
Elevation

MAP FINDINGS

Site

Database(s)

EDR ID Number
EPA ID Number

KELCO (Continued)

S105113177

Last Updated: 2019-03-02T01:23:25.000
Chemical Name: ETHANOL
Common Name: Ethyl Alcohol
Case Number: 64-17-5

Record ID: DEH2002-HUPFP-138979
Permit Status: Permit Renewed
Active Permit: Y
Child Record Id: DEH2019-HCHEM-0209705
Trade Secret: N
Hazardous Material Type: Pure
Last Updated: 2019-03-02T01:23:25.000
Chemical Name: Iron(II) sulfate
Common Name: Ferrous Sulfate
Case Number: 7720-78-7

Record ID: DEH2002-HUPFP-138979
Permit Status: Permit Renewed
Active Permit: Y
Child Record Id: DEH2019-HCHEM-0209706
Trade Secret: N
Hazardous Material Type: Pure
Last Updated: 2019-03-02T01:23:25.000
Chemical Name: Helium Gas
Common Name: Helium Gas
Case Number: 7440-59-7

Record ID: DEH2002-HUPFP-138979
Permit Status: Permit Renewed
Active Permit: Y
Child Record Id: DEH2019-HCHEM-0209707
Trade Secret: N
Hazardous Material Type: Mixture
Last Updated: 2019-03-02T01:23:25.000
Chemical Name: Hydrogen Nitrogen Gas Mixture
Common Name: Hydrogen Nitrogen Gas Mixture
Case Number: Not reported

Record ID: DEH2002-HUPFP-138979
Permit Status: Permit Renewed
Active Permit: Y
Child Record Id: DEH2019-HCHEM-0209711
Trade Secret: N
Hazardous Material Type: Pure
Last Updated: 2019-03-02T01:23:25.000
Chemical Name: PROPANE
Common Name: Liquefied Petroleum Gas (LPG)
Case Number: 74-98-6

Record ID: DEH2002-HUPFP-138979
Permit Status: Permit Renewed
Active Permit: Y
Child Record Id: DEH2019-HCHEM-0209712
Trade Secret: N
Hazardous Material Type: Mixture
Last Updated: 2019-03-02T01:23:25.000
Chemical Name: LITHIUM BROMIDE 18 SOLUTION 52%

Map ID
Direction
Distance
Elevation

MAP FINDINGS

Site

Database(s)

EDR ID Number
EPA ID Number

KELCO (Continued)

S105113177

Common Name: LITHIUM BROMIDE 18 SOLUTION 52%
Case Number: Not reported

Record ID: DEH2002-HUPFP-138979
Permit Status: Permit Renewed
Active Permit: Y
Child Record Id: DEH2019-HCHEM-0209713
Trade Secret: N
Hazardous Material Type: Pure
Last Updated: 2019-03-02T01:23:25.000
Chemical Name: Magnesium Sulfate Heptahydrate
Common Name: Magnesium Sulfate Heptahydrate
Case Number: 10034-99-8

Record ID: DEH2002-HUPFP-138979
Permit Status: Permit Renewed
Active Permit: Y
Child Record Id: DEH2019-HCHEM-0209714
Trade Secret: N
Hazardous Material Type: Mixture
Last Updated: 2019-03-02T01:23:25.000
Chemical Name: Mig-Mix Gas
Common Name: Mig-Mix Gas
Case Number: Not reported

Record ID: DEH2002-HUPFP-138979
Permit Status: Permit Renewed
Active Permit: Y
Child Record Id: DEH2019-HCHEM-0209715
Trade Secret: N
Hazardous Material Type: Pure
Last Updated: 2019-03-02T01:23:25.000
Chemical Name: Phosphoric acid, sodium salt (1:1)
Common Name: Monosodium Phosphate
Case Number: 7558-80-7

Record ID: DEH2002-HUPFP-138979
Permit Status: Permit Renewed
Active Permit: Y
Child Record Id: DEH2019-HCHEM-0209716
Trade Secret: N
Hazardous Material Type: Mixture
Last Updated: 2019-03-02T01:23:25.000
Chemical Name: Nalco 1742
Common Name: Nalco 1742
Case Number: Not reported

Record ID: DEH2002-HUPFP-138979
Permit Status: Permit Renewed
Active Permit: Y
Child Record Id: DEH2019-HCHEM-0209717
Trade Secret: N
Hazardous Material Type: Mixture
Last Updated: 2019-03-02T01:23:25.000
Chemical Name: Nalco 3D Trasar 3DT128
Common Name: Nalco 3D Trasar 3DT128
Case Number: Not reported

Map ID
Direction
Distance
Elevation

MAP FINDINGS

Site

Database(s)

EDR ID Number
EPA ID Number

KELCO (Continued)

S105113177

Record ID: DEH2002-HUPFP-138979
Permit Status: Permit Renewed
Active Permit: Y
Child Record Id: DEH2019-HCHEM-0209718
Trade Secret: N
Hazardous Material Type: Mixture
Last Updated: 2019-03-02T01:23:25.000
Chemical Name: Nalco ControlBrom+e-< CB70
Common Name: Nalco ControlBrom+e-< CB70
Case Number: Not reported

Record ID: DEH2002-HUPFP-138979
Permit Status: Permit Renewed
Active Permit: Y
Child Record Id: DEH2019-HCHEM-0209719
Trade Secret: N
Hazardous Material Type: Mixture
Last Updated: 2019-03-02T01:23:25.000
Chemical Name: Nalco Stabrex+e-< ST70
Common Name: Nalco Stabrex+e-< ST70
Case Number: Not reported

Record ID: DEH2002-HUPFP-138979
Permit Status: Permit Renewed
Active Permit: Y
Child Record Id: DEH2019-HCHEM-0209720
Trade Secret: N
Hazardous Material Type: Mixture
Last Updated: 2019-03-02T01:23:25.000
Chemical Name: Nalco Tri-ACT 1820
Common Name: Nalco Tri-ACT 1820
Case Number: Not reported

Record ID: DEH2002-HUPFP-138979
Permit Status: Permit Renewed
Active Permit: Y
Child Record Id: DEH2019-HCHEM-0209721
Trade Secret: N
Hazardous Material Type: Pure
Last Updated: 2019-03-02T01:23:25.000
Chemical Name: Natural Gas
Common Name: Natural Gas
Case Number: 8006-14-2

Record ID: DEH2002-HUPFP-138979
Permit Status: Permit Renewed
Active Permit: Y
Child Record Id: DEH2019-HCHEM-0209722
Trade Secret: N
Hazardous Material Type: Pure
Last Updated: 2019-03-02T01:23:25.000
Chemical Name: NITROGEN GAS
Common Name: NITROGEN GAS
Case Number: 7727-37-9

Record ID: DEH2002-HUPFP-138979
Permit Status: Permit Renewed

Map ID
Direction
Distance
Elevation

MAP FINDINGS

Site

Database(s)

EDR ID Number
EPA ID Number

KELCO (Continued)

S105113177

Active Permit: Y
Child Record Id: DEH2019-HCHEM-0209723
Trade Secret: N
Hazardous Material Type: Pure
Last Updated: 2019-03-02T01:23:25.000
Chemical Name: NITROGEN LIQUID
Common Name: NITROGEN LIQUID
Case Number: 7727-37-9

Record ID: DEH2002-HUPFP-138979
Permit Status: Permit Renewed
Active Permit: Y
Child Record Id: DEH2019-HCHEM-0209724
Trade Secret: N
Hazardous Material Type: Mixture
Last Updated: 2019-03-02T01:23:25.000
Chemical Name: Oil In Oil-filled Electrical Equipment
Common Name: Oil In Oil-filled Electrical Equipment
Case Number: Not reported

Record ID: DEH2002-HUPFP-138979
Permit Status: Permit Renewed
Active Permit: Y
Child Record Id: DEH2019-HCHEM-0209725
Trade Secret: N
Hazardous Material Type: Pure
Last Updated: 2019-03-02T01:23:25.000
Chemical Name: Oxygen Gas
Common Name: Oxygen Gas
Case Number: 7782-44-7

Record ID: DEH2002-HUPFP-138979
Permit Status: Permit Renewed
Active Permit: Y
Child Record Id: DEH2019-HCHEM-0209743
Trade Secret: N
Hazardous Material Type: Pure
Last Updated: 2019-03-02T01:23:25.000
Chemical Name: Sulfurous acid, sodium salt (1:2)
Common Name: SODIUM SULFITE
Case Number: 7757-83-7

Record ID: DEH2002-HUPFP-138979
Permit Status: Permit Renewed
Active Permit: Y
Child Record Id: DEH2019-HCHEM-0209744
Trade Secret: N
Hazardous Material Type: Mixture
Last Updated: 2019-03-02T01:23:25.000
Chemical Name: SULFURIC ACID, 98%
Common Name: SULFURIC ACID, 98%
Case Number: Not reported

Record ID: DEH2002-HUPFP-138979
Permit Status: Permit Renewed
Active Permit: Y
Child Record Id: DEH2019-HCHEM-0209745

Map ID
Direction
Distance
Elevation

MAP FINDINGS

Site

Database(s)

EDR ID Number
EPA ID Number

KELCO (Continued)

S105113177

Trade Secret:	N
Hazardous Material Type:	Mixture
Last Updated:	2019-03-02T01:23:25.000
Chemical Name:	Tri-Mix Gas
Common Name:	Tri-Mix Gas
Case Number:	Not reported
Record ID:	DEH2002-HUPFP-138979
Permit Status:	Permit Renewed
Active Permit:	Y
Child Record Id:	DEH2019-HCHEM-0209746
Trade Secret:	N
Hazardous Material Type:	Pure
Last Updated:	2019-03-02T01:23:25.000
Chemical Name:	Trisodium Phosphate Anhydrous
Common Name:	Trisodium Phosphate Anhydrous
Case Number:	7601-54-9
Record ID:	DEH2002-HUPFP-138979
Permit Status:	Permit Renewed
Active Permit:	Y
Child Record Id:	DEH2019-HCHEM-0209747
Trade Secret:	N
Hazardous Material Type:	Pure
Last Updated:	2019-03-02T01:23:25.000
Chemical Name:	UREA
Common Name:	UREA
Case Number:	57-13-6
Record ID:	DEH2002-HUPFP-138979
Permit Status:	Permit Renewed
Active Permit:	Y
Child Record Id:	DEH2019-HCHEM-0209748
Trade Secret:	N
Hazardous Material Type:	Mixture
Last Updated:	2019-03-02T01:23:25.000
Chemical Name:	GLUTERALDEHYDE (1,5 Pentanedaial 2.65%)
Common Name:	WAVECIDE-01
Case Number:	Not reported
Record ID:	DEH2002-HUPFP-138979
Permit Status:	Permit Renewed
Active Permit:	Y
Child Record Id:	DEH2019-HCHEM-0209749
Trade Secret:	N
Hazardous Material Type:	Mixture
Last Updated:	2019-03-02T01:23:25.000
Chemical Name:	Calibration Gas O2 45 %, N2
Common Name:	Calibration Gas O2 45 %, N2
Case Number:	Not reported
Record ID:	DEH2002-HUPFP-138979
Permit Status:	Permit Renewed
Active Permit:	Y
Child Record Id:	DEH2019-HCHEM-0209750
Trade Secret:	N
Hazardous Material Type:	Pure

Map ID
Direction
Distance
Elevation

MAP FINDINGS

Site

Database(s)

EDR ID Number
EPA ID Number

KELCO (Continued)

S105113177

Last Updated: 2019-03-02T01:23:25.000
Chemical Name: Acetic acid, sodium salt
Common Name: Sodium Acetate Anhydrous
Case Number: 127-09-3

Record ID: DEH2002-HUPFP-138979
Permit Status: Permit Renewed
Active Permit: Y
Child Record Id: DEH2019-HCHEM-0209751
Trade Secret: N
Hazardous Material Type: Mixture
Last Updated: 2019-03-02T01:23:25.000
Chemical Name: Nalco 8735
Common Name: Nalco 8735
Case Number: 1310-73-2

Record ID: DEH2002-HUPFP-138979
Permit Status: Permit Renewed
Active Permit: Y
Child Record Id: DEH2019-HCHEM-0209752
Trade Secret: N
Hazardous Material Type: Mixture
Last Updated: 2019-03-02T01:23:25.000
Chemical Name: Nalco 2895 Plus
Common Name: Nalco 2895 Plus
Case Number: Not reported

Record ID: DEH2002-HUPFP-138979
Permit Status: Permit Renewed
Active Permit: Y
Child Record Id: DEH2019-HCHEM-0209753
Trade Secret: N
Hazardous Material Type: Pure
Last Updated: 2019-03-02T01:23:25.000
Chemical Name: Lubricating Oils (petroleum lubricating oil)
Common Name: Lubricating Oils (petroleum lubricating oil)
Case Number: Not reported

Record ID: DEH2002-HUPFP-138979
Permit Status: Permit Renewed
Active Permit: Y
Child Record Id: DEH2019-HCHEM-0209754
Trade Secret: N
Hazardous Material Type: Pure
Last Updated: 2019-03-02T01:23:25.000
Chemical Name: Potassium phosphate dibasic
Common Name: Dipotassium Phosphate
Case Number: 7758-11-4

Record ID: DEH2002-HUPFP-138979
Permit Status: Permit Renewed
Active Permit: Y
Child Record Id: DEH2019-HCHEM-0209755
Trade Secret: N
Hazardous Material Type: Mixture
Last Updated: 2019-03-02T01:23:25.000
Chemical Name: Ansilite Low Viscosity Foam Concentrate

Map ID
Direction
Distance
Elevation

MAP FINDINGS

Site

Database(s)

EDR ID Number
EPA ID Number

KELCO (Continued)

S105113177

Common Name: Fire Fighting Foam (extinguishing agent)
Case Number: Not reported

Record ID: DEH2002-HUPFP-138979
Permit Status: Permit Renewed
Active Permit: Y
Child Record Id: DEH2019-HCHEM-0209756
Trade Secret: N
Hazardous Material Type: Pure
Last Updated: 2019-03-02T01:23:25.000
Chemical Name: Potassium phosphate monobasic
Common Name: Monopotassium Phosphate
Case Number: 7778-77-0

Record ID: DEH2002-HUPFP-138979
Permit Status: Permit Renewed
Active Permit: Y
Child Record Id: DEH2019-HCHEM-0209757
Trade Secret: N
Hazardous Material Type: Mixture
Last Updated: 2019-03-02T01:23:25.000
Chemical Name: Ethylenediaminetetraacetic acid, disodium salt, dihydrate
Common Name: Dissolvine Na2-P
Case Number: Not reported

Record ID: DEH2002-HUPFP-138979
Permit Status: Permit Renewed
Active Permit: Y
Child Record Id: DEH2019-HCHEM-0209758
Trade Secret: N
Hazardous Material Type: Mixture
Last Updated: 2019-03-02T01:23:25.000
Chemical Name: Hydrogen Peroxide 10%
Common Name: Hydrogen Peroxide Solution 10%
Case Number: 7722-84-1

Record ID: DEH2002-HUPFP-138979
Permit Status: Permit Renewed
Active Permit: Y
Child Record Id: DEH2019-HCHEM-0209759
Trade Secret: N
Hazardous Material Type: Mixture
Last Updated: 2019-03-02T01:23:25.000
Chemical Name: BOOST 3200
Common Name: BOOST 3200
Case Number: Not reported

Record ID: DEH2002-HUPFP-138979
Permit Status: Permit Renewed
Active Permit: Y
Child Record Id: DEH2019-HCHEM-0209760
Trade Secret: N
Hazardous Material Type: Mixture
Last Updated: 2019-03-02T01:23:25.000
Chemical Name: BOOST 3201
Common Name: BOOST 3201
Case Number: Not reported

Map ID
Direction
Distance
Elevation

MAP FINDINGS

Site

Database(s)

EDR ID Number
EPA ID Number

KELCO (Continued)

S105113177

Record ID: DEH2002-HUPFP-138979
Permit Status: Permit Renewed
Active Permit: Y
Child Record Id: DEH2019-HCHEM-0209761
Trade Secret: N
Hazardous Material Type: Mixture
Last Updated: 2019-03-02T01:23:25.000
Chemical Name: SURPASS 100
Common Name: SURPASS 100
Case Number: Not reported

Record ID: DEH2002-HUPFP-138979
Permit Status: Permit Renewed
Active Permit: Y
Child Record Id: DEH2019-HCHEM-0209762
Trade Secret: N
Hazardous Material Type: Mixture
Last Updated: 2019-03-02T01:23:25.000
Chemical Name: 3D TRASAR+e-< 3DT288
Common Name: 3D TRASAR+e-< 3DT288
Case Number: Not reported

Record ID: DEH2002-HUPFP-138979
Permit Status: Permit Renewed
Active Permit: Y
Child Record Id: DEH2019-HCHEM-0209763
Trade Secret: N
Hazardous Material Type: Mixture
Last Updated: 2019-03-02T01:23:25.000
Chemical Name: 3D TRASAR+o-a-o 3DT230
Common Name: 3D TRASAR+o-a-o 3DT230
Case Number: Not reported

Record ID: DEH2002-HUPFP-138979
Permit Status: Permit Renewed
Active Permit: Y
Child Record Id: DEH2019-HWAST-0182005
Trade Secret: N
Hazardous Material Type: Not reported
Last Updated: 2019-03-02T01:23:34.000
Chemical Name: WASTE 343 UNSPEC ORGANIC LIQUID MIXTURE
Common Name: Biogum Fiber and IPA
Case Number: Not reported

Record ID: DEH2002-HUPFP-138979
Permit Status: Permit Renewed
Active Permit: Y
Child Record Id: DEH2019-HWAST-0182006
Trade Secret: N
Hazardous Material Type: Not reported
Last Updated: 2019-03-02T01:23:34.000
Chemical Name: WASTE 331 Laboratory Surplus Chemicals Flammable D001
Common Name: Lab Pack
Case Number: Not reported

Record ID: DEH2002-HUPFP-138979
Permit Status: Permit Renewed

Map ID
Direction
Distance
Elevation

MAP FINDINGS

Site

Database(s)

EDR ID Number
EPA ID Number

KELCO (Continued)

S105113177

Active Permit: Y
Child Record Id: DEH2019-HWAST-0182007
Trade Secret: N
Hazardous Material Type: Not reported
Last Updated: 2019-03-02T01:23:34.000
Chemical Name: WASTE 141 Laboratory Surplus Chemicals
Common Name: Lab Pack
Case Number: Not reported

Record ID: DEH2002-HUPFP-138979
Permit Status: Permit Renewed
Active Permit: Y
Child Record Id: DEH2019-HWAST-0182008
Trade Secret: N
Hazardous Material Type: Not reported
Last Updated: 2019-03-02T01:23:34.000
Chemical Name: WASTE 331 NON-EMPTY CONTNR(LESS THAN 30 GAL)
Common Name: NON-EMPTY COMPRESSED GAS CYLINDERS
Case Number: Not reported

Record ID: DEH2002-HUPFP-138979
Permit Status: Permit Renewed
Active Permit: Y
Child Record Id: DEH2019-HWAST-0182009
Trade Secret: N
Hazardous Material Type: Not reported
Last Updated: 2019-03-02T01:23:34.000
Chemical Name: WASTE 223 UNSPEC OIL CONTAINING WASTE
Common Name: OILY SOLIDS
Case Number: Not reported

Record ID: DEH2002-HUPFP-138979
Permit Status: Permit Renewed
Active Permit: Y
Child Record Id: DEH2019-HWAST-0182010
Trade Secret: N
Hazardous Material Type: Not reported
Last Updated: 2019-03-02T01:23:34.000
Chemical Name: WASTE 181 Paint Chips With Lead
Common Name: Paint Chips With Lead
Case Number: Not reported

Record ID: DEH2002-HUPFP-138979
Permit Status: Permit Renewed
Active Permit: Y
Child Record Id: DEH2019-HWAST-0182011
Trade Secret: N
Hazardous Material Type: Not reported
Last Updated: 2019-03-02T01:23:34.000
Chemical Name: WASTE 181 Sand Blast Grit
Common Name: Sand Blast Grit
Case Number: Not reported

Record ID: DEH2002-HUPFP-138979
Permit Status: Permit Renewed
Active Permit: Y
Child Record Id: DEH2019-HWAST-0182012

Map ID
Direction
Distance
Elevation

MAP FINDINGS

Site

Database(s)

EDR ID Number
EPA ID Number

KELCO (Continued)

S105113177

Trade Secret:	N
Hazardous Material Type:	Not reported
Last Updated:	2019-03-02T01:23:34.000
Chemical Name:	WASTE 221 WASTE OIL & MIXED OIL
Common Name:	Used Lubricating Oils
Case Number:	Not reported
Record ID:	DEH2002-HUPFP-138979
Permit Status:	Permit Renewed
Active Permit:	Y
Child Record Id:	DEH2019-HWAST-0182013
Trade Secret:	N
Hazardous Material Type:	Not reported
Last Updated:	2019-03-02T01:23:34.000
Chemical Name:	WASTE 902 INFECTIOUS WASTE, SHARPS
Common Name:	Regulated Medical Waste
Case Number:	Not reported
Record ID:	DEH2002-HUPFP-138979
Permit Status:	Permit Renewed
Active Permit:	Y
Child Record Id:	DEH2019-HWAST-0182014
Trade Secret:	N
Hazardous Material Type:	Not reported
Last Updated:	2019-03-02T01:23:34.000
Chemical Name:	WASTE 791 LIQUIDS WITH PH <OR= 2
Common Name:	Waste Acid Mixture
Case Number:	Not reported
Record ID:	DEH2002-HUPFP-138979
Permit Status:	Permit Renewed
Active Permit:	Y
Child Record Id:	DEH2019-HWAST-0182015
Trade Secret:	N
Hazardous Material Type:	Not reported
Last Updated:	2019-03-02T01:23:34.000
Chemical Name:	WASTE 331 Waste Aerosols
Common Name:	Waste Aerosols
Case Number:	Not reported
Record ID:	DEH2002-HUPFP-138979
Permit Status:	Permit Renewed
Active Permit:	Y
Child Record Id:	DEH2019-HWAST-0182016
Trade Secret:	N
Hazardous Material Type:	Not reported
Last Updated:	2019-03-02T01:23:34.000
Chemical Name:	WASTE 343 Waste Diesel
Common Name:	Waste Diesel
Case Number:	Not reported
Record ID:	DEH2002-HUPFP-138979
Permit Status:	Permit Renewed
Active Permit:	Y
Child Record Id:	DEH2019-HWAST-0182017
Trade Secret:	N
Hazardous Material Type:	Not reported

Map ID
Direction
Distance
Elevation

MAP FINDINGS

Site

Database(s)

EDR ID Number
EPA ID Number

KELCO (Continued)

S105113177

Last Updated: 2019-03-02T01:23:34.000
Chemical Name: WASTE 342 Organic liquids with metals
Common Name: Waste Enamel Paint
Case Number: Not reported

Record ID: DEH2002-HUPFP-138979
Permit Status: Permit Renewed
Active Permit: Y
Child Record Id: DEH2019-HWAST-0182018
Trade Secret: N

Hazardous Material Type: Not reported
Last Updated: 2019-03-02T01:23:34.000
Chemical Name: WASTE 331 OFF-SPEC,AGED,SURPLUS ORGANICS
Common Name: Waste Epoxy Paint
Case Number: Not reported

Record ID: DEH2002-HUPFP-138979
Permit Status: Permit Renewed
Active Permit: Y
Child Record Id: DEH2019-HWAST-0182019
Trade Secret: N
Hazardous Material Type: Not reported
Last Updated: 2019-03-02T01:23:34.000
Chemical Name: WASTE 551 LABORATORY WASTE CHEMICALS
Common Name: Waste Ethanol Solution
Case Number: Not reported

Record ID: DEH2002-HUPFP-138979
Permit Status: Permit Renewed
Active Permit: Y
Child Record Id: DEH2019-HWAST-0182020
Trade Secret: N
Hazardous Material Type: Not reported
Last Updated: 2019-03-02T01:23:34.000
Chemical Name: WASTE 151 Waste Friable Asbestos
Common Name: Waste Friable Asbestos
Case Number: Not reported

Record ID: DEH2002-HUPFP-138979
Permit Status: Permit Renewed
Active Permit: Y
Child Record Id: DEH2019-HWAST-0182021
Trade Secret: N
Hazardous Material Type: Not reported
Last Updated: 2019-03-02T01:23:34.000
Chemical Name: WASTE 331 OFF-SPEC,AGED,SURPLUS ORGANICS
Common Name: Waste Polyurethane Paint
Case Number: Not reported

Record ID: DEH2002-HUPFP-138979
Permit Status: Permit Renewed
Active Permit: Y
Child Record Id: DEH2019-HWAST-0182022
Trade Secret: N
Hazardous Material Type: Not reported
Last Updated: 2019-03-02T01:23:34.000
Chemical Name: WASTE 122 Waste Potassium Hydroxide Liquid

Map ID
Direction
Distance
Elevation

MAP FINDINGS

Site

Database(s)

EDR ID Number
EPA ID Number

KELCO (Continued)

S105113177

Common Name: Waste Potassium Hydroxide Liquid
Case Number: Not reported

Record ID: DEH2002-HUPFP-138979
Permit Status: Permit Renewed
Active Permit: Y
Child Record Id: DEH2019-HWAST-0182023
Trade Secret: N
Hazardous Material Type: Not reported
Last Updated: 2019-03-02T01:23:34.000
Chemical Name: WASTE 727 Liquids with selenium > 100 mg/l
Common Name: Waste Selenite Cystine Broth
Case Number: Not reported

Record ID: DEH2002-HUPFP-138979
Permit Status: Permit Renewed
Active Permit: Y
Child Record Id: DEH2019-HWAST-0182024
Trade Secret: N
Hazardous Material Type: Not reported
Last Updated: 2019-03-02T01:23:34.000
Chemical Name: WASTE 791 Waste Sulfuric Acid
Common Name: Waste Sulfuric Acid
Case Number: Not reported

Record ID: DEH2002-HUPFP-138979
Permit Status: Permit Renewed
Active Permit: Y
Child Record Id: DEH2019-HWAST-0182025
Trade Secret: N
Hazardous Material Type: Not reported
Last Updated: 2019-03-02T01:23:34.000
Chemical Name: WASTE 791 Waste Sulfuric Acid and Water
Common Name: Waste Sulfuric Acid and Water
Case Number: Not reported

Name: CP KELCO
Address: 2025 HARBOR DR
City,State,Zip: SAN DIEGO, CA 92113
Permit Number: 138979
Business Type: 6HK76
EPA Id Number: CAR000084533
APN: 538-700-07-00
Last HMMD Inspection: 03/18/2008
Facility Telephone: 858-292-4900
Permit Status: OPEN
Permit Expiration: 07/31/2013
Date Last Updated: 11/02/2012
Facility Owner: CP KELCO
Facility Mailing Address: 2025 E HARBOR DR
Facility Mailing City: SAN DIEGO
Facility Mailing State: CA
Facility Mailing Zip: 92113-
UST Owner: Not reported
Handle Regulated Hazmat: Y
Own Or Operate UST: Not reported

Map ID
Direction
Distance
Elevation

MAP FINDINGS

Site

Database(s)

EDR ID Number
EPA ID Number

KELCO (Continued)

S105113177

Subject To APSA: Not reported
Generate Haz Waste: Y
Treat Haz Waste: Not reported
Generate Medical Waste: Not reported

Inventory Active Permits (not SQG Medical):

Permit Number: 138979
Update Date: 11/02/2012
Case Number: 110-63-4
Name: 1,4 - BUTANEDIOL
Other Information: Not reported
Material Waste: Material
Hazardous Categories 1: ACUTE
Hazardous Categories 2: Not reported

Permit Number: 138979
Update Date: 11/02/2012
Case Number: 64-19-7
Name: ACETIC ACID GLACIAL
Other Information: Not reported
Material Waste: Material
Hazardous Categories 1: FIRE
Hazardous Categories 2: ACUTE

Permit Number: 138979
Update Date: 11/02/2012
Case Number: Not reported
Name: ALPHA-STEP MC-48
Other Information: Not reported
Material Waste: Material
Hazardous Categories 1: FIRE
Hazardous Categories 2: ACUTE

Permit Number: 138979
Update Date: 11/02/2012
Case Number: 1336-21-6
Name: AMMONIUM HYDROXIDE
Other Information: Not reported
Material Waste: Material
Hazardous Categories 1: ACUTE
Hazardous Categories 2: EXTREMELY HAZARDOUS

Permit Number: 138979
Update Date: 11/02/2012
Case Number: 6484-52-2
Name: AMMONIUM NITRATE
Other Information: Not reported
Material Waste: Material
Hazardous Categories 1: ACUTE
Hazardous Categories 2: Not reported

Permit Number: 138979
Update Date: 11/02/2012
Case Number: 7783-20-2
Name: AMMONIUM SULFATE
Other Information: Not reported
Material Waste: Material
Hazardous Categories 1: ACUTE

Map ID
Direction
Distance
Elevation

MAP FINDINGS

Site

Database(s)

EDR ID Number
EPA ID Number

KELCO (Continued)

S105113177

Hazardous Categories 2: Not reported

Permit Number: 138979
Update Date: 11/02/2012
Case Number: 7440-37-1
Name: ARGON GAS
Other Information: Not reported
Material Waste: Material
Hazardous Categories 1: PRESSURE RELEASE
Hazardous Categories 2: ACUTE

Permit Number: 138979
Update Date: 11/02/2012
Case Number: Not reported
Name: BIO-SOFT 101
Other Information: ALKYL BENZENESULFONIC ACID
Material Waste: Material
Hazardous Categories 1: ACUTE
Hazardous Categories 2: Not reported

Permit Number: 138979
Update Date: 11/02/2012
Case Number: 68131-39-5
Name: BIO-SOFT N25-7
Other Information: ALCOHOLS (C12-15 LN. SATURATED) ETHOXYLATE
Material Waste: Material
Hazardous Categories 1: ACUTE
Hazardous Categories 2: Not reported

Permit Number: 138979
Update Date: 11/02/2012
Case Number: 471-34-1
Name: CALCIUM CARBONATE
Other Information: Not reported
Material Waste: Material
Hazardous Categories 1: ACUTE
Hazardous Categories 2: Not reported

Permit Number: 138979
Update Date: 11/02/2012
Case Number: 10043-52-4
Name: CALCIUM CHLORIDE (ANYDROUS)
Other Information: Not reported
Material Waste: Material
Hazardous Categories 1: ACUTE
Hazardous Categories 2: Not reported

Permit Number: 138979
Update Date: 11/02/2012
Case Number: 1305-62-0
Name: CALCIUM HYDROXIDE
Other Information: Not reported
Material Waste: Material
Hazardous Categories 1: ACUTE
Hazardous Categories 2: Not reported

Permit Number: 138979

Map ID
Direction
Distance
Elevation

MAP FINDINGS

Site

Database(s)

EDR ID Number
EPA ID Number

KELCO (Continued)

S105113177

Update Date: 11/02/2012
Case Number: Not reported
Name: CALIBRATION GAS NO2 50 PPM, N2
Other Information: Not reported
Material Waste: Material
Hazardous Categories 1: PRESSURE RELEASE
Hazardous Categories 2: ACUTE

Permit Number: 138979
Update Date: 11/02/2012
Case Number: Not reported
Name: CARCINOGENS &/OR REPRODUCTIVE TOXINS
Other Information: BELOW STATE DISCLOSURE AMTS ARE/MAY BE ON SITE
Material Waste: Not reported
Hazardous Categories 1: Not reported
Hazardous Categories 2: Not reported

Permit Number: 138979
Update Date: 11/02/2012
Case Number: Not reported
Name: CHEM TREAT BL-4123
Other Information: COOLING WATER TREATMENT
Material Waste: Material
Hazardous Categories 1: ACUTE
Hazardous Categories 2: Not reported

Permit Number: 138979
Update Date: 11/02/2012
Case Number: Not reported
Name: CHEM TREAT BL-4815
Other Information: COOLING WATER TREATMENT
Material Waste: Material
Hazardous Categories 1: ACUTE
Hazardous Categories 2: Not reported

Permit Number: 138979
Update Date: 11/02/2012
Case Number: Not reported
Name: CHEMTREAT BL-1258
Other Information: SULFITE OXYGEN SCAVENGER
Material Waste: Material
Hazardous Categories 1: ACUTE
Hazardous Categories 2: CHRONIC

Permit Number: 138979
Update Date: 11/02/2012
Case Number: Not reported
Name: CHEMTREAT BL-1555
Other Information: BOILER NEUTRALIZING AMINE
Material Waste: Material
Hazardous Categories 1: ACUTE
Hazardous Categories 2: Not reported

Permit Number: 138979
Update Date: 11/02/2012
Case Number: Not reported
Name: CHEMTREAT BL-1770

Map ID
Direction
Distance
Elevation

MAP FINDINGS

Site

Database(s)

EDR ID Number
EPA ID Number

KELCO (Continued)

S105113177

Other Information: BOILER ANTI-SCALANT POLYMER/PHOSPHATE
Material Waste: Material
Hazardous Categories 1: ACUTE
Hazardous Categories 2: Not reported

Permit Number: 138979
Update Date: 11/02/2012
Case Number: Not reported
Name: CHEMTREAT CL-1416
Other Information: COOLING TOWER CORROSION INHIBITOR, DISPERSANT
Material Waste: Material
Hazardous Categories 1: ACUTE
Hazardous Categories 2: Not reported

Permit Number: 138979
Update Date: 11/02/2012
Case Number: Not reported
Name: CHEMTREAT CL-1446
Other Information: CORROSION INHIBITOR
Material Waste: Material
Hazardous Categories 1: ACUTE
Hazardous Categories 2: Not reported

Permit Number: 138979
Update Date: 11/02/2012
Case Number: Not reported
Name: CHEMTREAT CL-49
Other Information: COOLING TOWER MICROBIOCIDES
Material Waste: Material
Hazardous Categories 1: ACUTE
Hazardous Categories 2: Not reported

Permit Number: 138979
Update Date: 11/02/2012
Case Number: 77-92-9
Name: CITRIC ACID
Other Information: Not reported
Material Waste: Material
Hazardous Categories 1: ACUTE
Hazardous Categories 2: Not reported

Permit Number: 138979
Update Date: 11/02/2012
Case Number: 68476-34-6
Name: DIESEL FUEL NO 2
Other Information: Not reported
Material Waste: Material
Hazardous Categories 1: ACUTE
Hazardous Categories 2: Not reported

Permit Number: 138979
Update Date: 11/02/2012
Case Number: 7758-11-4
Name: DIPOTASSIUM PHOSPHATE
Other Information: Not reported
Material Waste: Material
Hazardous Categories 1: ACUTE

Map ID
Direction
Distance
Elevation

MAP FINDINGS

Site

Database(s)

EDR ID Number
EPA ID Number

KELCO (Continued)

S105113177

Hazardous Categories 2: Not reported

Permit Number: 138979
Update Date: 11/02/2012
Case Number: 7558794
Name: DISODIUM PHOSPHATE
Other Information: Not reported
Material Waste: Material
Hazardous Categories 1: ACUTE
Hazardous Categories 2: Not reported

Permit Number: 138979
Update Date: 11/02/2012
Case Number: Not reported
Name: DOW ANTIFOAM 1520
Other Information: ANTIFOAM
Material Waste: Material
Hazardous Categories 1: ACUTE
Hazardous Categories 2: Not reported

Permit Number: 138979
Update Date: 11/02/2012
Case Number: Not reported
Name: DREW PLUS ANTIFOAM
Other Information: ANTIFOAM
Material Waste: Material
Hazardous Categories 1: CHRONIC
Hazardous Categories 2: Not reported

Permit Number: 138979
Update Date: 11/02/2012
Case Number: 64-17-5
Name: ETHANOL
Other Information: GRAIN ALCOHOL
Material Waste: Material
Hazardous Categories 1: FIRE
Hazardous Categories 2: CHRONIC

Permit Number: 138979
Update Date: 11/02/2012
Case Number: Not reported
Name: FILTERAID 700, TECH
Other Information: Not reported
Material Waste: Material
Hazardous Categories 1: Not reported
Hazardous Categories 2: Not reported

Permit Number: 138979
Update Date: 11/02/2012
Case Number: 111-30-8
Name: GLUTERALDEHYDE (WAVECIDE-2% AND UCARCIDE-25%)
Other Information: Not reported
Material Waste: Material
Hazardous Categories 1: ACUTE
Hazardous Categories 2: Not reported

Permit Number: 138979

Map ID
Direction
Distance
Elevation

MAP FINDINGS

Site

Database(s)

EDR ID Number
EPA ID Number

KELCO (Continued)

S105113177

Update Date: 11/02/2012
Case Number: 107-22-2
Name: GLYOXAL 40%
Other Information: ALIPHATIC ALDEHYDE
Material Waste: Material
Hazardous Categories 1: Not reported
Hazardous Categories 2: Not reported

Permit Number: 138979
Update Date: 11/02/2012
Case Number: Not reported
Name: GUAR GUM
Other Information: Not reported
Material Waste: Material
Hazardous Categories 1: ACUTE
Hazardous Categories 2: Not reported

Permit Number: 138979
Update Date: 11/02/2012
Case Number: PROPRIET-AR-Y
Name: HODAG K60K
Other Information: ANTIFOAM
Material Waste: Material
Hazardous Categories 1: ACUTE
Hazardous Categories 2: Not reported

Permit Number: 138979
Update Date: 11/02/2012
Case Number: Not reported
Name: IPA & WATER
Other Information: Not reported
Material Waste: Material
Hazardous Categories 1: FIRE
Hazardous Categories 2: ACUTE

Permit Number: 138979
Update Date: 11/02/2012
Case Number: 67-63-0
Name: ISOPROPANOL
Other Information: RUBBING ALCOHOL
Material Waste: Material
Hazardous Categories 1: FIRE
Hazardous Categories 2: ACUTE

Permit Number: 138979
Update Date: 11/02/2012
Case Number: 50-21-5
Name: LACTIC ACID
Other Information: Not reported
Material Waste: Material
Hazardous Categories 1: ACUTE
Hazardous Categories 2: Not reported

Permit Number: 138979
Update Date: 11/02/2012
Case Number: 7550-35-8
Name: LITHIUM BROMIDE 18 SOLUTION

Map ID
Direction
Distance
Elevation

MAP FINDINGS

Site

Database(s)

EDR ID Number
EPA ID Number

KELCO (Continued)

S105113177

Other Information: Not reported
Material Waste: Material
Hazardous Categories 1: ACUTE
Hazardous Categories 2: Not reported

Permit Number: 138979
Update Date: 11/02/2012
Case Number: Not reported
Name: MAGNESIUM SULFATE
Other Information: Not reported
Material Waste: Material
Hazardous Categories 1: ACUTE
Hazardous Categories 2: Not reported

Permit Number: 138979
Update Date: 11/02/2012
Case Number: Not reported
Name: MAKON 10
Other Information: POLYETHYLENE GLYCOL MONO (NONYL PHENYL) ETHER
Material Waste: Material
Hazardous Categories 1: ACUTE
Hazardous Categories 2: Not reported

Permit Number: 138979
Update Date: 11/02/2012
Case Number: 7778-77-0
Name: MAZU 4141
Other Information: Not reported
Material Waste: Material
Hazardous Categories 1: ACUTE
Hazardous Categories 2: Not reported

Permit Number: 138979
Update Date: 11/02/2012
Case Number: PROPRIET-AR-Y
Name: MAZU DF 204
Other Information: Not reported
Material Waste: Material
Hazardous Categories 1: ACUTE
Hazardous Categories 2: Not reported

Permit Number: 138979
Update Date: 11/02/2012
Case Number: 7722-76-1
Name: MONOAMMONIUM PHOSPHATE
Other Information: Not reported
Material Waste: Material
Hazardous Categories 1: ACUTE
Hazardous Categories 2: Not reported

Permit Number: 138979
Update Date: 11/02/2012
Case Number: 142-47-2
Name: MONODODIUM GLATAMATE
Other Information: MSG
Material Waste: Material
Hazardous Categories 1: ACUTE

Map ID
Direction
Distance
Elevation

MAP FINDINGS

Site

Database(s)

EDR ID Number
EPA ID Number

KELCO (Continued)

S105113177

Hazardous Categories 2: Not reported

Permit Number: 138979
Update Date: 11/02/2012
Case Number: 7778-77-0
Name: MONOPOTASSIUM PHOSPHATE
Other Information: Not reported
Material Waste: Material
Hazardous Categories 1: ACUTE
Hazardous Categories 2: Not reported

Permit Number: 138979
Update Date: 11/02/2012
Case Number: 7558-80-7
Name: MONOSODIUM PHOSPHATE
Other Information: Not reported
Material Waste: Material
Hazardous Categories 1: ACUTE
Hazardous Categories 2: Not reported

Permit Number: 138979
Update Date: 11/02/2012
Case Number: Not reported
Name: NALCO 2563
Other Information: ANTIFOAM
Material Waste: Material
Hazardous Categories 1: ACUTE
Hazardous Categories 2: Not reported

Permit Number: 138979
Update Date: 11/02/2012
Case Number: Not reported
Name: NALCO 2833
Other Information: CORROSION/ SCALE INHIBITOR
Material Waste: Material
Hazardous Categories 1: ACUTE
Hazardous Categories 2: Not reported

Permit Number: 138979
Update Date: 11/02/2012
Case Number: Not reported
Name: NALCO 8735
Other Information: PH STABILIZER
Material Waste: Material
Hazardous Categories 1: ACUTE
Hazardous Categories 2: Not reported

Permit Number: 138979
Update Date: 11/02/2012
Case Number: Not reported
Name: NALCO TRI-ACT 1820
Other Information: WATER TREATMENT CHEMICALS
Material Waste: Material
Hazardous Categories 1: ACUTE
Hazardous Categories 2: Not reported

Permit Number: 138979

Map ID
Direction
Distance
Elevation

MAP FINDINGS

Site

Database(s)

EDR ID Number
EPA ID Number

KELCO (Continued)

S105113177

Update Date: 11/02/2012
Case Number: Not reported
Name: NEXGUARD 22350
Other Information: WATER TREATMENT CHEMICAL
Material Waste: Material
Hazardous Categories 1: ACUTE
Hazardous Categories 2: Not reported

Permit Number: 138979
Update Date: 11/02/2012
Case Number: Not reported
Name: NINOL 30-LL
Other Information: ALKANOLAMIDE
Material Waste: Material
Hazardous Categories 1: ACUTE
Hazardous Categories 2: Not reported

Permit Number: 138979
Update Date: 11/02/2012
Case Number: 7727-37-9
Name: NITROGEN GAS
Other Information: Not reported
Material Waste: Material
Hazardous Categories 1: PRESSURE RELEASE
Hazardous Categories 2: ACUTE

Permit Number: 138979
Update Date: 11/02/2012
Case Number: 7727-37-9
Name: NITROGEN LIQUID
Other Information: Not reported
Material Waste: Material
Hazardous Categories 1: CRYOGENIC
Hazardous Categories 2: ACUTE

Permit Number: 138979
Update Date: 11/02/2012
Case Number: Not reported
Name: ONDEO CL-50
Other Information: WATER TREATMENT CHEMICALS
Material Waste: Material
Hazardous Categories 1: ACUTE
Hazardous Categories 2: Not reported

Permit Number: 138979
Update Date: 11/02/2012
Case Number: 9014-01-1
Name: OPTIMASE APL 440F6
Other Information: Not reported
Material Waste: Material
Hazardous Categories 1: ACUTE
Hazardous Categories 2: Not reported

Permit Number: 138979
Update Date: 11/02/2012
Case Number: Not reported
Name: ORBITAL ACID CLEANER #6

Map ID
Direction
Distance
Elevation

MAP FINDINGS

Site

Database(s)

EDR ID Number
EPA ID Number

KELCO (Continued)

S105113177

Other Information:	Not reported
Material Waste:	Material
Hazardous Categories 1:	ACUTE
Hazardous Categories 2:	Not reported
Permit Number:	138979
Update Date:	11/02/2012
Case Number:	7782-44-7
Name:	OXYGEN LIQUID
Other Information:	Not reported
Material Waste:	Material
Hazardous Categories 1:	FIRE
Hazardous Categories 2:	CRYOGENIC
Permit Number:	138979
Update Date:	11/02/2012
Case Number:	n/a
Name:	PERLITE
Other Information:	Not reported
Material Waste:	Material
Hazardous Categories 1:	ACUTE
Hazardous Categories 2:	Not reported
Permit Number:	138979
Update Date:	11/02/2012
Case Number:	Not reported
Name:	PETROLEUM OILS
Other Information:	Not reported
Material Waste:	Material
Hazardous Categories 1:	ACUTE
Hazardous Categories 2:	Not reported
Permit Number:	138979
Update Date:	11/02/2012
Case Number:	7664-38-2
Name:	PHOSPHORIC ACID
Other Information:	Not reported
Material Waste:	Material
Hazardous Categories 1:	ACUTE
Hazardous Categories 2:	Not reported
Permit Number:	138979
Update Date:	11/02/2012
Case Number:	9003-11-6
Name:	PLURONIC L61
Other Information:	ANTIFORM
Material Waste:	Material
Hazardous Categories 1:	ACUTE
Hazardous Categories 2:	Not reported
Permit Number:	138979
Update Date:	11/02/2012
Case Number:	9005-65-6
Name:	POLYSORBATE 80
Other Information:	Not reported
Material Waste:	Material
Hazardous Categories 1:	CHRONIC

Map ID
Direction
Distance
Elevation

MAP FINDINGS

Site

Database(s)

EDR ID Number
EPA ID Number

KELCO (Continued)

S105113177

Hazardous Categories 2: Not reported

Permit Number: 138979
Update Date: 11/02/2012
Case Number: Not reported
Name: POTASSIUM CHLORIDE
Other Information: Not reported
Material Waste: Material
Hazardous Categories 1: ACUTE
Hazardous Categories 2: Not reported

Permit Number: 138979
Update Date: 11/02/2012
Case Number: 1310-58-3
Name: POTASSIUM HYDROXIDE
Other Information: CAUSTIC SODA
Material Waste: Material
Hazardous Categories 1: ACUTE
Hazardous Categories 2: Not reported

Permit Number: 138979
Update Date: 11/02/2012
Case Number: 1049-21-5
Name: POTASSIUM PHOSPHATE, MONOBASIC
Other Information: Not reported
Material Waste: Material
Hazardous Categories 1: ACUTE
Hazardous Categories 2: Not reported

Permit Number: 138979
Update Date: 11/02/2012
Case Number: 74-98-6
Name: PROPANE
Other Information: LPG
Material Waste: Material
Hazardous Categories 1: FIRE
Hazardous Categories 2: PRESSURE RELEASE

Permit Number: 138979
Update Date: 11/02/2012
Case Number: Not reported
Name: PROTEX 6L, FOOD 580,000 DU/G
Other Information: Not reported
Material Waste: Material
Hazardous Categories 1: ACUTE
Hazardous Categories 2: Not reported

Permit Number: 138979
Update Date: 11/02/2012
Case Number: Not reported
Name: QUORUM CLEAR V
Other Information: SANITIZER
Material Waste: Material
Hazardous Categories 1: ACUTE
Hazardous Categories 2: CHRONIC

Permit Number: 138979

Map ID
Direction
Distance
Elevation

MAP FINDINGS

Site

Database(s)

EDR ID Number
EPA ID Number

KELCO (Continued)

S105113177

Update Date: 11/02/2012
Case Number: Not reported
Name: SANTOQUIN EMULSION #1
Other Information: Not reported
Material Waste: Material
Hazardous Categories 1: ACUTE
Hazardous Categories 2: CHRONIC

Permit Number: 138979
Update Date: 11/02/2012
Case Number: Not reported
Name: SODIUM ACETATE ANHYDROUS
Other Information: Not reported
Material Waste: Material
Hazardous Categories 1: ACUTE
Hazardous Categories 2: Not reported

Permit Number: 138979
Update Date: 11/02/2012
Case Number: 7647-14-5
Name: SODIUM CHLORIDE
Other Information: Not reported
Material Waste: Material
Hazardous Categories 1: ACUTE
Hazardous Categories 2: Not reported

Permit Number: 138979
Update Date: 11/02/2012
Case Number: 6132-04-3
Name: SODIUM CITRATE
Other Information: Not reported
Material Waste: Material
Hazardous Categories 1: ACUTE
Hazardous Categories 2: Not reported

Permit Number: 138979
Update Date: 11/02/2012
Case Number: 10126-56-8
Name: SODIUM HEXAMETAPHOSPHATE
Other Information: Not reported
Material Waste: Material
Hazardous Categories 1: ACUTE
Hazardous Categories 2: Not reported

Permit Number: 138979
Update Date: 11/02/2012
Case Number: 1310-73-2
Name: SODIUM HYDROXIDE
Other Information: CAUSTIC SODA
Material Waste: Material
Hazardous Categories 1: ACUTE
Hazardous Categories 2: Not reported

Permit Number: 138979
Update Date: 11/02/2012
Case Number: 7681-52-9
Name: SODIUM HYPOCHLORITE

Map ID
Direction
Distance
Elevation

MAP FINDINGS

Site

Database(s)

EDR ID Number
EPA ID Number

KELCO (Continued)

S105113177

Other Information:	BLEACH
Material Waste:	Material
Hazardous Categories 1:	ACUTE
Hazardous Categories 2:	Not reported
Permit Number:	138979
Update Date:	11/02/2012
Case Number:	Not reported
Name:	SODIUM LAURYL SULFATE
Other Information:	Not reported
Material Waste:	Material
Hazardous Categories 1:	ACUTE
Hazardous Categories 2:	Not reported
Permit Number:	138979
Update Date:	11/02/2012
Case Number:	7631-99-4
Name:	SODIUM NITRATE
Other Information:	Not reported
Material Waste:	Material
Hazardous Categories 1:	ACUTE
Hazardous Categories 2:	Not reported
Permit Number:	138979
Update Date:	11/02/2012
Case Number:	7558-80-7
Name:	SODIUM PHOSPHATE MONOBASIC
Other Information:	Not reported
Material Waste:	Material
Hazardous Categories 1:	ACUTE
Hazardous Categories 2:	Not reported
Permit Number:	138979
Update Date:	11/02/2012
Case Number:	7767-82-6
Name:	SODIUM SULFATE
Other Information:	Not reported
Material Waste:	Material
Hazardous Categories 1:	ACUTE
Hazardous Categories 2:	Not reported
Permit Number:	138979
Update Date:	11/02/2012
Case Number:	7757-83-7
Name:	SODIUM SULFITE
Other Information:	Not reported
Material Waste:	Material
Hazardous Categories 1:	ACUTE
Hazardous Categories 2:	Not reported
Permit Number:	138979
Update Date:	11/02/2012
Case Number:	7664-93-9
Name:	SULFURIC ACID, 98%
Other Information:	Not reported
Material Waste:	Material
Hazardous Categories 1:	ACUTE

Map ID
Direction
Distance
Elevation

MAP FINDINGS

Site

Database(s)

EDR ID Number
EPA ID Number

KELCO (Continued)

S105113177

Hazardous Categories 2: EXTREMELY HAZARDOUS

Permit Number: 138979
Update Date: 11/02/2012
Case Number: Not reported
Name: TENASE L1200
Other Information: BACTERIAL ALPHA-AMYLASE
Material Waste: Material
Hazardous Categories 1: ACUTE
Hazardous Categories 2: Not reported

Permit Number: 138979
Update Date: 11/02/2012
Case Number: Not reported
Name: TERGITOLIL (TM) L-81
Other Information: ANTIFOAM
Material Waste: Material
Hazardous Categories 1: CHRONIC
Hazardous Categories 2: Not reported

Permit Number: 138979
Update Date: 11/02/2012
Case Number: 7722-88-5
Name: TETRASODIUM PYROPHOSPHATE
Other Information: Not reported
Material Waste: Material
Hazardous Categories 1: ACUTE
Hazardous Categories 2: Not reported

Permit Number: 138979
Update Date: 11/02/2012
Case Number: 7601-59-4
Name: TRISODIUM PHOSPHATE
Other Information: Not reported
Material Waste: Material
Hazardous Categories 1: ACUTE
Hazardous Categories 2: Not reported

Permit Number: 138979
Update Date: 11/02/2012
Case Number: Not reported
Name: TRITON X-100
Other Information: NONIONIC SURFACTANT
Material Waste: Material
Hazardous Categories 1: ACUTE
Hazardous Categories 2: CHRONIC

Permit Number: 138979
Update Date: 11/02/2012
Case Number: 57-13-6
Name: UREA
Other Information: Not reported
Material Waste: Material
Hazardous Categories 1: ACUTE
Hazardous Categories 2: Not reported

Permit Number: 138979

Map ID
Direction
Distance
Elevation

MAP FINDINGS

Site

Database(s)

EDR ID Number
EPA ID Number

KELCO (Continued)

S105113177

Update Date: 11/02/2012
Case Number: Not reported
Name: WASTE 112 ACID SOL'N W/OUT METALS - R
Other Information: NITRIC, HCL
Material Waste: Waste
Hazardous Categories 1: Not reported
Hazardous Categories 2: Not reported

Permit Number: 138979
Update Date: 11/02/2012
Case Number: Not reported
Name: WASTE 121 ALKALINE SOL'N WITH METALS
Other Information: SODIUM MOLYBDATE & SODIUM NITRITE
Material Waste: Waste
Hazardous Categories 1: Not reported
Hazardous Categories 2: Not reported

Permit Number: 138979
Update Date: 11/02/2012
Case Number: Not reported
Name: WASTE 122 ALKALINE SOL'N W/OUT METALS
Other Information: POTASSIUM HYDROXIDE WITH SOLIDS
Material Waste: Waste
Hazardous Categories 1: Not reported
Hazardous Categories 2: Not reported

Permit Number: 138979
Update Date: 11/02/2012
Case Number: Not reported
Name: WASTE 122 ALKALINE SOL'N W/OUT METALS
Other Information: WASTE POTASSIUM HYDROXIDE
Material Waste: Waste
Hazardous Categories 1: Not reported
Hazardous Categories 2: Not reported

Permit Number: 138979
Update Date: 11/02/2012
Case Number: Not reported
Name: WASTE 122 ALKALINE SOL'N W/OUT METALS-
Other Information: WASTE SODIUM HYPOCHLORITE
Material Waste: Waste
Hazardous Categories 1: Not reported
Hazardous Categories 2: Not reported

Permit Number: 138979
Update Date: 11/02/2012
Case Number: Not reported
Name: WASTE 122 ALKALINE SOL'N W/OUT METALS'
Other Information: POTASSIUM HYDROXIDE CONTAMINATED SOLIDS
Material Waste: Waste
Hazardous Categories 1: Not reported
Hazardous Categories 2: Not reported

Permit Number: 138979
Update Date: 11/02/2012
Case Number: Not reported
Name: WASTE 122 ALKALINE SOL'N W/OUT METALS'

Map ID
Direction
Distance
Elevation

MAP FINDINGS

Site

Database(s)

EDR ID Number
EPA ID Number

KELCO (Continued)

S105113177

Other Information:	SURPLUS CHEM TREAT BL-100
Material Waste:	Waste
Hazardous Categories 1:	Not reported
Hazardous Categories 2:	Not reported
Permit Number:	138979
Update Date:	11/02/2012
Case Number:	Not reported
Name:	WASTE 132 AQUEOUS SOL'N WITH METALS
Other Information:	NEUTRALIZED SULFURIC ACID
Material Waste:	Waste
Hazardous Categories 1:	Not reported
Hazardous Categories 2:	Not reported
Permit Number:	138979
Update Date:	11/02/2012
Case Number:	Not reported
Name:	WASTE 132 AQUEOUS SOL'N WITH METALS
Other Information:	SUMP RESIDUE
Material Waste:	Waste
Hazardous Categories 1:	Not reported
Hazardous Categories 2:	Not reported
Permit Number:	138979
Update Date:	11/02/2012
Case Number:	Not reported
Name:	WASTE 141 OFF-SPEC,AGED,SURPL INORGANICS
Other Information:	SURPLUS ANTIBIOTICS & AMINO ACIDS
Material Waste:	Waste
Hazardous Categories 1:	Not reported
Hazardous Categories 2:	Not reported
Permit Number:	138979
Update Date:	11/02/2012
Case Number:	Not reported
Name:	WASTE 141 OFF-SPEC,AGED,SURPL INORGANICS'
Other Information:	SURPLUS CALGON CL-361
Material Waste:	Waste
Hazardous Categories 1:	Not reported
Hazardous Categories 2:	Not reported
Permit Number:	138979
Update Date:	11/02/2012
Case Number:	Not reported
Name:	WASTE 141 OFF-SPEC,AGED,SURPL INORGANICS'
Other Information:	SURPLUS CALGON LCS-59
Material Waste:	Waste
Hazardous Categories 1:	Not reported
Hazardous Categories 2:	Not reported
Permit Number:	138979
Update Date:	11/02/2012
Case Number:	Not reported
Name:	WASTE 141 OFF-SPEC,AGED,SURPL INORGANICS'
Other Information:	SURPLUS CHEMTREAT BL-1344
Material Waste:	Waste
Hazardous Categories 1:	Not reported

Map ID
Direction
Distance
Elevation

MAP FINDINGS

Site

Database(s)

EDR ID Number
EPA ID Number

KELCO (Continued)

S105113177

Hazardous Categories 2: Not reported

Permit Number: 138979
Update Date: 11/02/2012
Case Number: Not reported
Name: WASTE 171 METAL SLUDGE
Other Information: SUMP SLUDGE
Material Waste: Waste
Hazardous Categories 1: Not reported
Hazardous Categories 2: Not reported

Permit Number: 138979
Update Date: 11/02/2012
Case Number: Not reported
Name: WASTE 181 INORGANIC SOLID WASTE (OTHER)
Other Information: AEROSOL CANS
Material Waste: Waste
Hazardous Categories 1: Not reported
Hazardous Categories 2: Not reported

Permit Number: 138979
Update Date: 11/02/2012
Case Number: Not reported
Name: WASTE 181 INORGANIC SOLID WASTE (OTHER)
Other Information: SODIUM HYPOCHLORITE
Material Waste: Waste
Hazardous Categories 1: Not reported
Hazardous Categories 2: Not reported

Permit Number: 138979
Update Date: 11/02/2012
Case Number: Not reported
Name: WASTE 181 INORGANIC SOLID WASTE (OTHER)-
Other Information: EQ TANK SLUDGE
Material Waste: Waste
Hazardous Categories 1: Not reported
Hazardous Categories 2: Not reported

Permit Number: 138979
Update Date: 11/02/2012
Case Number: Not reported
Name: WASTE 181 INORGANIC SOLID WASTE (OTHER) -
Other Information: WASTE SULFURIC ACID & LIMESTONE
Material Waste: Waste
Hazardous Categories 1: Not reported
Hazardous Categories 2: Not reported

Permit Number: 138979
Update Date: 11/02/2012
Case Number: Not reported
Name: WASTE 181 INORGANIC SOLID WASTE (OTHER) /
Other Information: SAND FILTER MEDIA
Material Waste: Waste
Hazardous Categories 1: Not reported
Hazardous Categories 2: Not reported

Permit Number: 138979

Map ID
Direction
Distance
Elevation

MAP FINDINGS

Site

Database(s)

EDR ID Number
EPA ID Number

KELCO (Continued)

S105113177

Update Date: 11/02/2012
Case Number: Not reported
Name: WASTE 181 INORGANIC SOLID WASTE (OTHER)- PAINT CHIPS
Other Information: Not reported
Material Waste: Waste
Hazardous Categories 1: Not reported
Hazardous Categories 2: Not reported

Permit Number: 138979
Update Date: 11/02/2012
Case Number: Not reported
Name: WASTE 181 INORGANIC SOLID WASTE (OTHER).
Other Information: DEMIN BEADS
Material Waste: Waste
Hazardous Categories 1: Not reported
Hazardous Categories 2: Not reported

Permit Number: 138979
Update Date: 11/02/2012
Case Number: Not reported
Name: WASTE 212 OXYGENATED SOLVENTS
Other Information: METHANOL
Material Waste: Waste
Hazardous Categories 1: Not reported
Hazardous Categories 2: Not reported

Permit Number: 138979
Update Date: 11/02/2012
Case Number: Not reported
Name: WASTE 214 UNSPEC SOLVENT MIXTURE
Other Information: PARTS WASHER
Material Waste: Waste
Hazardous Categories 1: Not reported
Hazardous Categories 2: Not reported

Permit Number: 138979
Update Date: 11/02/2012
Case Number: Not reported
Name: WASTE 221 WASTE OIL & MIXED OIL
Other Information: MOTOR OIL
Material Waste: Waste
Hazardous Categories 1: Not reported
Hazardous Categories 2: Not reported

Permit Number: 138979
Update Date: 11/02/2012
Case Number: Not reported
Name: WASTE 223 UNSPEC OIL CONTAINING WASTE
Other Information: FIBER & IPA
Material Waste: Waste
Hazardous Categories 1: Not reported
Hazardous Categories 2: Not reported

Permit Number: 138979
Update Date: 11/02/2012
Case Number: Not reported
Name: WASTE 223 UNSPEC OIL CONTAINING WASTE

Map ID
Direction
Distance
Elevation

MAP FINDINGS

Site

Database(s)

EDR ID Number
EPA ID Number

KELCO (Continued)

S105113177

Other Information:	WATER W/DIESEL
Material Waste:	Waste
Hazardous Categories 1:	Not reported
Hazardous Categories 2:	Not reported
Permit Number:	138979
Update Date:	11/02/2012
Case Number:	Not reported
Name:	WASTE 223 UNSPEC OIL CONTAINING WASTE*
Other Information:	SOIL W/ DIESEL
Material Waste:	Waste
Hazardous Categories 1:	Not reported
Hazardous Categories 2:	Not reported
Permit Number:	138979
Update Date:	11/02/2012
Case Number:	Not reported
Name:	WASTE 223 UNSPEC OIL CONTAINING WASTE.
Other Information:	FOOD GRADE GREASE
Material Waste:	Waste
Hazardous Categories 1:	Not reported
Hazardous Categories 2:	Not reported
Permit Number:	138979
Update Date:	11/02/2012
Case Number:	Not reported
Name:	WASTE 261 POLYCHLORINATED BIPHENYLS
Other Information:	PCB BALLAST
Material Waste:	Waste
Hazardous Categories 1:	Not reported
Hazardous Categories 2:	Not reported
Permit Number:	138979
Update Date:	11/02/2012
Case Number:	Not reported
Name:	WASTE 331 OFF-SPEC,AGED,SURPLUS ORGANICS
Other Information:	Not reported
Material Waste:	Waste
Hazardous Categories 1:	Not reported
Hazardous Categories 2:	Not reported
Permit Number:	138979
Update Date:	11/02/2012
Case Number:	Not reported
Name:	WASTE 331 OFF-SPEC,AGED,SURPLUS ORGANICS
Other Information:	POLYETHYLENE GLYCOL
Material Waste:	Waste
Hazardous Categories 1:	Not reported
Hazardous Categories 2:	Not reported
Permit Number:	138979
Update Date:	11/02/2012
Case Number:	Not reported
Name:	WASTE 331 OFF-SPEC,AGED,SURPLUS ORGANICS'
Other Information:	SURPLUS CALCIUM NITRATE TETRAHYDRATE
Material Waste:	Waste
Hazardous Categories 1:	Not reported

Map ID
Direction
Distance
Elevation

MAP FINDINGS

Site

Database(s)

EDR ID Number
EPA ID Number

KELCO (Continued)

S105113177

Hazardous Categories 2: Not reported

Permit Number: 138979
Update Date: 11/02/2012
Case Number: 25322-69-4
Name: WASTE 331 OFF-SPEC,AGED,SURPLUS ORGANICS'
Other Information: SURPLUS PROPYLENE GLYCOL
Material Waste: Waste
Hazardous Categories 1: Not reported
Hazardous Categories 2: Not reported

Permit Number: 138979
Update Date: 11/02/2012
Case Number: Not reported
Name: WASTE 343 UNSPEC ORGANIC LIQUID MIXTURE
Other Information: ANTIFOAM
Material Waste: Waste
Hazardous Categories 1: Not reported
Hazardous Categories 2: Not reported

Permit Number: 138979
Update Date: 11/02/2012
Case Number: Not reported
Name: WASTE 343 UNSPEC ORGANIC LIQUID MIXTURE
Other Information: IPA AND WATER
Material Waste: Waste
Hazardous Categories 1: Not reported
Hazardous Categories 2: Not reported

Permit Number: 138979
Update Date: 11/02/2012
Case Number: Not reported
Name: WASTE 343 UNSPEC ORGANIC LIQUID MIXTURE-
Other Information: GLYOXAL & WATER
Material Waste: Waste
Hazardous Categories 1: Not reported
Hazardous Categories 2: Not reported

Permit Number: 138979
Update Date: 11/02/2012
Case Number: Not reported
Name: WASTE 343 UNSPEC ORGANIC LIQUID MIXTURE-
Other Information: SPENT NON-PCB CAPACITOR
Material Waste: Waste
Hazardous Categories 1: Not reported
Hazardous Categories 2: Not reported

Permit Number: 138979
Update Date: 11/02/2012
Case Number: Not reported
Name: WASTE 343 UNSPEC ORGANIC LIQUID MIXTURE-
Other Information: WASTE ANTIFREEZE
Material Waste: Waste
Hazardous Categories 1: Not reported
Hazardous Categories 2: Not reported

Permit Number: 138979

Map ID
Direction
Distance
Elevation

MAP FINDINGS

Site

Database(s)

EDR ID Number
EPA ID Number

KELCO (Continued)

S105113177

Update Date: 11/02/2012
Case Number: Not reported
Name: WASTE 343 UNSPEC ORGANIC LIQUID MIXTURE*
Other Information: SURPLUS HYDROSEAL II PARTS CLEANER
Material Waste: Waste
Hazardous Categories 1: Not reported
Hazardous Categories 2: Not reported

Permit Number: 138979
Update Date: 11/02/2012
Case Number: Not reported
Name: WASTE 352 ORGANIC SOLIDS (OTHER)
Other Information: OILY SOLIDS
Material Waste: Waste
Hazardous Categories 1: Not reported
Hazardous Categories 2: Not reported

Permit Number: 138979
Update Date: 11/02/2012
Case Number: Not reported
Name: WASTE 513 EMPTY CONTNR(LESS THAN 30 GAL)*
Other Information: EMPTY COMPRESSED GAS CYLINDERS
Material Waste: Waste
Hazardous Categories 1: Not reported
Hazardous Categories 2: Not reported

Permit Number: 138979
Update Date: 11/02/2012
Case Number: Not reported
Name: WASTE 551 LABORATORY WASTE CHEMICALS
Other Information: ETHANOL
Material Waste: Waste
Hazardous Categories 1: Not reported
Hazardous Categories 2: Not reported

Permit Number: 138979
Update Date: 11/02/2012
Case Number: Not reported
Name: WASTE 551 LABORATORY WASTE CHEMICALS
Other Information: WASTE ORGANIC LIQUIDS
Material Waste: Waste
Hazardous Categories 1: Not reported
Hazardous Categories 2: Not reported

Permit Number: 138979
Update Date: 11/02/2012
Case Number: Not reported
Name: WASTE 791 LIQUIDS WITH PH <OR= 2
Other Information: ACIDS
Material Waste: Waste
Hazardous Categories 1: Not reported
Hazardous Categories 2: Not reported

Permit Number: 138979
Update Date: 11/02/2012
Case Number: Not reported
Name: WASTE 791 LIQUIDS WITH PH <OR= 2'

Map ID
Direction
Distance
Elevation

MAP FINDINGS

Site

Database(s)

EDR ID Number
EPA ID Number

KELCO (Continued)

S105113177

Other Information: WASTE SULFURIC ACID & SOLIDS
Material Waste: Waste
Hazardous Categories 1: Not reported
Hazardous Categories 2: Not reported

Permit Number: 138979
Update Date: 11/02/2012
Case Number: Not reported
Name: WASTE 902 INFECTIOUS WASTE, SHARPS
Other Information: Not reported
Material Waste: Waste
Hazardous Categories 1: Not reported
Hazardous Categories 2: Not reported

Permit Number: 138979
Update Date: 11/02/2012
Case Number: Not reported
Name: ZEP-DZ-7
Other Information: Not reported
Material Waste: Material
Hazardous Categories 1: ACUTE
Hazardous Categories 2: CHRONIC

Permit Number: 138979
Update Date: 11/02/2012
Case Number: 7446-20-0
Name: ZINC SULFATE, HEPTA
Other Information: Not reported
Material Waste: Material
Hazardous Categories 1: ACUTE
Hazardous Categories 2: Not reported

Violations Active Permits:

Permit Number: 138979
Update Date: 11/02/2012
Inspection Date: 10/02/2003
Violation Code: 6HV0202
Violation: WASTE CONTAINER W/O LABELS
Violation Citation: Hazardous waste containers &/or tanks are missing labels, accumulation date and/or are improperly labeled. CCR 66262.34(a)(2); 66262.34(a)(3) & 66262.34(f)
Activity: ACTIVE

Permit Number: 138979
Update Date: 11/02/2012
Inspection Date: 10/02/2003
Violation Code: 6HV0201
Violation: WASTE CONTAINER NOT CLOSED
Violation Citation: Hazardous waste containers are not kept closed while in storage. CCR 66265.173(a)
Activity: ACTIVE

Permit Number: 138979
Update Date: 11/02/2012
Inspection Date: 10/02/2003
Violation Code: 6HV4209
Violation: NO GENERATOR'S INFO ON RED BAGS/SHARPS

Map ID
Direction
Distance
Elevation

MAP FINDINGS

Site

Database(s)

EDR ID Number
EPA ID Number

KELCO (Continued)

S105113177

Violation Citation: Red bags, sharps containers not labeled with generator's name, address, and phone number. 68.1205
Activity: ACTIVE
Permit Number: 138979
Update Date: 11/02/2012
Inspection Date: 10/02/2003
Violation Code: 6HV4204
Violation: WARNING SIGN NOT POSTED
Violation Citation: MW designated accumulation area not posted with an approved and legible biohazardous waste "warning sign" in English and Spanish. 118310
Activity: ACTIVE

Name: CP KELCO
Address: 2025 HARBOR DR
City,State,Zip: SAN DIEGO, CA 92113
Permit Number: 138979
Business Type: 6HK76
EPA Id Number: CAR000084533
APN: 538-700-07-00
Last HMMD Inspection: 03/18/2008
Facility Telephone: 858-292-4900
Permit Status: OPEN
Permit Expiration: 07/31/2013
Date Last Updated: 11/02/2012
Facility Owner: CP KELCO
Facility Mailing Address: 2025 E HARBOR DR
Facility Mailing City: SAN DIEGO
Facility Mailing State: CA
Facility Mailing Zip: 92113-
UST Owner: Not reported
Handle Regulated Hazmat: Y
Own Or Operate UST: Not reported
Subject To APSA: Y
Generate Haz Waste: Y
Treat Haz Waste: Not reported
Generate Medical Waste: Not reported

Inventory Active Permits (not SQG Medical):

Permit Number: 138979
Update Date: 11/02/2012
Case Number: 110-63-4
Name: 1,4 - BUTANEDIOL
Other Information: Not reported
Material Waste: Material
Hazardous Categories 1: ACUTE
Hazardous Categories 2: Not reported

Permit Number: 138979
Update Date: 11/02/2012
Case Number: 64-19-7
Name: ACETIC ACID GLACIAL
Other Information: Not reported
Material Waste: Material
Hazardous Categories 1: FIRE
Hazardous Categories 2: ACUTE

Map ID
Direction
Distance
Elevation

MAP FINDINGS

Site

Database(s)

EDR ID Number
EPA ID Number

KELCO (Continued)

S105113177

Permit Number: 138979
Update Date: 11/02/2012
Case Number: Not reported
Name: ALPHA-STEP MC-48
Other Information: Not reported
Material Waste: Material
Hazardous Categories 1: FIRE
Hazardous Categories 2: ACUTE

Permit Number: 138979
Update Date: 11/02/2012
Case Number: 1336-21-6
Name: AMMONIUM HYDROXIDE
Other Information: Not reported
Material Waste: Material
Hazardous Categories 1: ACUTE
Hazardous Categories 2: EXTREMELY HAZARDOUS

Permit Number: 138979
Update Date: 11/02/2012
Case Number: 6484-52-2
Name: AMMONIUM NITRATE
Other Information: Not reported
Material Waste: Material
Hazardous Categories 1: ACUTE
Hazardous Categories 2: Not reported

Permit Number: 138979
Update Date: 11/02/2012
Case Number: 7783-20-2
Name: AMMONIUM SULFATE
Other Information: Not reported
Material Waste: Material
Hazardous Categories 1: ACUTE
Hazardous Categories 2: Not reported

Permit Number: 138979
Update Date: 11/02/2012
Case Number: 7440-37-1
Name: ARGON GAS
Other Information: Not reported
Material Waste: Material
Hazardous Categories 1: PRESSURE RELEASE
Hazardous Categories 2: ACUTE

Permit Number: 138979
Update Date: 11/02/2012
Case Number: Not reported
Name: BIO-SOFT 101
Other Information: ALKYL BENZENESULFONIC ACID
Material Waste: Material
Hazardous Categories 1: ACUTE
Hazardous Categories 2: Not reported

Permit Number: 138979
Update Date: 11/02/2012
Case Number: 68131-39-5

Map ID
Direction
Distance
Elevation

MAP FINDINGS

Site

Database(s)

EDR ID Number
EPA ID Number

KELCO (Continued)

S105113177

Name: BIO-SOFT N25-7
Other Information: ALCOHOLS (C12-15 LN. SATURATED) ETHOXYLATE
Material Waste: Material
Hazardous Categories 1: ACUTE
Hazardous Categories 2: Not reported

Permit Number: 138979
Update Date: 11/02/2012
Case Number: 471-34-1
Name: CALCIUM CARBONATE
Other Information: Not reported
Material Waste: Material
Hazardous Categories 1: ACUTE
Hazardous Categories 2: Not reported

Permit Number: 138979
Update Date: 11/02/2012
Case Number: 10043-52-4
Name: CALCIUM CHLORIDE (ANYDROUS)
Other Information: Not reported
Material Waste: Material
Hazardous Categories 1: ACUTE
Hazardous Categories 2: Not reported

Permit Number: 138979
Update Date: 11/02/2012
Case Number: 1305-62-0
Name: CALCIUM HYDROXIDE
Other Information: Not reported
Material Waste: Material
Hazardous Categories 1: ACUTE
Hazardous Categories 2: Not reported

Permit Number: 138979
Update Date: 11/02/2012
Case Number: Not reported
Name: CALIBRATION GAS NO2 50 PPM, N2
Other Information: Not reported
Material Waste: Material
Hazardous Categories 1: PRESSURE RELEASE
Hazardous Categories 2: ACUTE

Permit Number: 138979
Update Date: 11/02/2012
Case Number: Not reported
Name: CARCINOGENS &/OR REPRODUCTIVE TOXINS
Other Information: BELOW STATE DISCLOSURE AMTS ARE/MAY BE ON SITE
Material Waste: Not reported
Hazardous Categories 1: Not reported
Hazardous Categories 2: Not reported

Permit Number: 138979
Update Date: 11/02/2012
Case Number: Not reported
Name: CHEM TREAT BL-4123
Other Information: COOLING WATER TREATMENT
Material Waste: Material

Map ID
Direction
Distance
Elevation

MAP FINDINGS

Site

Database(s)

EDR ID Number
EPA ID Number

KELCO (Continued)

S105113177

Hazardous Categories 1: ACUTE
Hazardous Categories 2: Not reported

Permit Number: 138979
Update Date: 11/02/2012
Case Number: Not reported
Name: CHEM TREAT BL-4815
Other Information: COOLING WATER TREATMENT
Material Waste: Material
Hazardous Categories 1: ACUTE
Hazardous Categories 2: Not reported

Permit Number: 138979
Update Date: 11/02/2012
Case Number: Not reported
Name: CHEMTREAT BL-1258
Other Information: SULFITE OXYGEN SCAVENGER
Material Waste: Material
Hazardous Categories 1: ACUTE
Hazardous Categories 2: CHRONIC

Permit Number: 138979
Update Date: 11/02/2012
Case Number: Not reported
Name: CHEMTREAT BL-1555
Other Information: BOILER NEUTRALIZING AMINE
Material Waste: Material
Hazardous Categories 1: ACUTE
Hazardous Categories 2: Not reported

Permit Number: 138979
Update Date: 11/02/2012
Case Number: Not reported
Name: CHEMTREAT BL-1770
Other Information: BOILER ANTI-SCALANT POLYMER/PHOSPHATE
Material Waste: Material
Hazardous Categories 1: ACUTE
Hazardous Categories 2: Not reported

Permit Number: 138979
Update Date: 11/02/2012
Case Number: Not reported
Name: CHEMTREAT CL-1416
Other Information: COOLING TOWER CORROSION INHIBITOR, DISPERSANT
Material Waste: Material
Hazardous Categories 1: ACUTE
Hazardous Categories 2: Not reported

Permit Number: 138979
Update Date: 11/02/2012
Case Number: Not reported
Name: CHEMTREAT CL-1446
Other Information: CORROSION INHIBITOR
Material Waste: Material
Hazardous Categories 1: ACUTE
Hazardous Categories 2: Not reported

Map ID
Direction
Distance
Elevation

MAP FINDINGS

Site

Database(s)

EDR ID Number
EPA ID Number

KELCO (Continued)

S105113177

Permit Number: 138979
Update Date: 11/02/2012
Case Number: Not reported
Name: CHEMTREAT CL-49
Other Information: COOLING TOWER MICROBIOCID
Material Waste: Material
Hazardous Categories 1: ACUTE
Hazardous Categories 2: Not reported

Permit Number: 138979
Update Date: 11/02/2012
Case Number: 77-92-9
Name: CITRIC ACID
Other Information: Not reported
Material Waste: Material
Hazardous Categories 1: ACUTE
Hazardous Categories 2: Not reported

Permit Number: 138979
Update Date: 11/02/2012
Case Number: 68476-34-6
Name: DIESEL FUEL NO 2
Other Information: Not reported
Material Waste: Material
Hazardous Categories 1: ACUTE
Hazardous Categories 2: Not reported

Permit Number: 138979
Update Date: 11/02/2012
Case Number: 7758-11-4
Name: DIPOTASSIUM PHOSPHATE
Other Information: Not reported
Material Waste: Material
Hazardous Categories 1: ACUTE
Hazardous Categories 2: Not reported

Permit Number: 138979
Update Date: 11/02/2012
Case Number: 7558794
Name: DISODIUM PHOSPHATE
Other Information: Not reported
Material Waste: Material
Hazardous Categories 1: ACUTE
Hazardous Categories 2: Not reported

Permit Number: 138979
Update Date: 11/02/2012
Case Number: Not reported
Name: DOW ANTIFOAM 1520
Other Information: ANTIFOAM
Material Waste: Material
Hazardous Categories 1: ACUTE
Hazardous Categories 2: Not reported

Permit Number: 138979
Update Date: 11/02/2012
Case Number: Not reported

Map ID
Direction
Distance
Elevation

MAP FINDINGS

Site

Database(s)

EDR ID Number
EPA ID Number

KELCO (Continued)

S105113177

Name: DREW PLUS ANTIFOAM
Other Information: ANTIFOAM
Material Waste: Material
Hazardous Categories 1: CHRONIC
Hazardous Categories 2: Not reported

Permit Number: 138979
Update Date: 11/02/2012
Case Number: 64-17-5
Name: ETHANOL
Other Information: GRAIN ALCOHOL
Material Waste: Material
Hazardous Categories 1: FIRE
Hazardous Categories 2: CHRONIC

Permit Number: 138979
Update Date: 11/02/2012
Case Number: Not reported
Name: FILTERAID 700, TECH
Other Information: Not reported
Material Waste: Material
Hazardous Categories 1: Not reported
Hazardous Categories 2: Not reported

Permit Number: 138979
Update Date: 11/02/2012
Case Number: 111-30-8
Name: GLUTERALDEHYDE (WAVECIDE-2% AND UCARCIDE-25%)
Other Information: Not reported
Material Waste: Material
Hazardous Categories 1: ACUTE
Hazardous Categories 2: Not reported

Permit Number: 138979
Update Date: 11/02/2012
Case Number: 107-22-2
Name: GLYOXAL 40%
Other Information: ALIPHATIC ALDEHYDE
Material Waste: Material
Hazardous Categories 1: Not reported
Hazardous Categories 2: Not reported

Permit Number: 138979
Update Date: 11/02/2012
Case Number: Not reported
Name: GUAR GUM
Other Information: Not reported
Material Waste: Material
Hazardous Categories 1: ACUTE
Hazardous Categories 2: Not reported

Permit Number: 138979
Update Date: 11/02/2012
Case Number: PROPRIET-AR-Y
Name: HODAG K60K
Other Information: ANTIFOAM
Material Waste: Material

Map ID
Direction
Distance
Elevation

MAP FINDINGS

Site

Database(s)

EDR ID Number
EPA ID Number

KELCO (Continued)

S105113177

Hazardous Categories 1: ACUTE
Hazardous Categories 2: Not reported

Permit Number: 138979
Update Date: 11/02/2012
Case Number: Not reported
Name: IPA & WATER
Other Information: Not reported
Material Waste: Material
Hazardous Categories 1: FIRE
Hazardous Categories 2: ACUTE

Permit Number: 138979
Update Date: 11/02/2012
Case Number: 67-63-0
Name: ISOPROPANOL
Other Information: RUBBING ALCOHOL
Material Waste: Material
Hazardous Categories 1: FIRE
Hazardous Categories 2: ACUTE

Permit Number: 138979
Update Date: 11/02/2012
Case Number: 50-21-5
Name: LACTIC ACID
Other Information: Not reported
Material Waste: Material
Hazardous Categories 1: ACUTE
Hazardous Categories 2: Not reported

Permit Number: 138979
Update Date: 11/02/2012
Case Number: 7550-35-8
Name: LITHIUM BROMIDE 18 SOLUTION
Other Information: Not reported
Material Waste: Material
Hazardous Categories 1: ACUTE
Hazardous Categories 2: Not reported

Permit Number: 138979
Update Date: 11/02/2012
Case Number: Not reported
Name: MAGNESIUM SULFATE
Other Information: Not reported
Material Waste: Material
Hazardous Categories 1: ACUTE
Hazardous Categories 2: Not reported

Permit Number: 138979
Update Date: 11/02/2012
Case Number: Not reported
Name: MAKON 10
Other Information: POLYETHYLENE GLYCOL MONO (NONYL PHENYL) ETHER
Material Waste: Material
Hazardous Categories 1: ACUTE
Hazardous Categories 2: Not reported

Map ID
Direction
Distance
Elevation

MAP FINDINGS

Site

Database(s)

EDR ID Number
EPA ID Number

KELCO (Continued)

S105113177

Permit Number: 138979
Update Date: 11/02/2012
Case Number: 7778-77-0
Name: MAZU 4141
Other Information: Not reported
Material Waste: Material
Hazardous Categories 1: ACUTE
Hazardous Categories 2: Not reported

Permit Number: 138979
Update Date: 11/02/2012
Case Number: PROPRIET-AR-Y
Name: MAZU DF 204
Other Information: Not reported
Material Waste: Material
Hazardous Categories 1: ACUTE
Hazardous Categories 2: Not reported

Permit Number: 138979
Update Date: 11/02/2012
Case Number: 7722-76-1
Name: MONOAMMONIUM PHOSPHATE
Other Information: Not reported
Material Waste: Material
Hazardous Categories 1: ACUTE
Hazardous Categories 2: Not reported

Permit Number: 138979
Update Date: 11/02/2012
Case Number: 142-47-2
Name: MONODODIUM GLATAMATE
Other Information: MSG
Material Waste: Material
Hazardous Categories 1: ACUTE
Hazardous Categories 2: Not reported

Permit Number: 138979
Update Date: 11/02/2012
Case Number: 7778-77-0
Name: MONOPOTASSIUM PHOSPHATE
Other Information: Not reported
Material Waste: Material
Hazardous Categories 1: ACUTE
Hazardous Categories 2: Not reported

Permit Number: 138979
Update Date: 11/02/2012
Case Number: 7558-80-7
Name: MONOSODIUM PHOSPHATE
Other Information: Not reported
Material Waste: Material
Hazardous Categories 1: ACUTE
Hazardous Categories 2: Not reported

Permit Number: 138979
Update Date: 11/02/2012
Case Number: Not reported

Map ID
Direction
Distance
Elevation

MAP FINDINGS

Site

Database(s)

EDR ID Number
EPA ID Number

KELCO (Continued)

S105113177

Name: NALCO 2563
Other Information: ANTIFOAM
Material Waste: Material
Hazardous Categories 1: ACUTE
Hazardous Categories 2: Not reported

Permit Number: 138979
Update Date: 11/02/2012
Case Number: Not reported
Name: NALCO 2833
Other Information: CORROSION/ SCALE INHIBITOR
Material Waste: Material
Hazardous Categories 1: ACUTE
Hazardous Categories 2: Not reported

Permit Number: 138979
Update Date: 11/02/2012
Case Number: Not reported
Name: NALCO 8735
Other Information: PH STABILIZER
Material Waste: Material
Hazardous Categories 1: ACUTE
Hazardous Categories 2: Not reported

Permit Number: 138979
Update Date: 11/02/2012
Case Number: Not reported
Name: NALCO TRI-ACT 1820
Other Information: WATER TREATMENT CHEMICALS
Material Waste: Material
Hazardous Categories 1: ACUTE
Hazardous Categories 2: Not reported

Permit Number: 138979
Update Date: 11/02/2012
Case Number: Not reported
Name: NEXGUARD 22350
Other Information: WATER TREATMENT CHEMICAL
Material Waste: Material
Hazardous Categories 1: ACUTE
Hazardous Categories 2: Not reported

Permit Number: 138979
Update Date: 11/02/2012
Case Number: Not reported
Name: NINOL 30-LL
Other Information: ALKANOLAMIDE
Material Waste: Material
Hazardous Categories 1: ACUTE
Hazardous Categories 2: Not reported

Permit Number: 138979
Update Date: 11/02/2012
Case Number: 7727-37-9
Name: NITROGEN GAS
Other Information: Not reported
Material Waste: Material

Map ID
Direction
Distance
Elevation

MAP FINDINGS

Site

Database(s)

EDR ID Number
EPA ID Number

KELCO (Continued)

S105113177

Hazardous Categories 1: PRESSURE RELEASE
Hazardous Categories 2: ACUTE

Permit Number: 138979
Update Date: 11/02/2012
Case Number: 7727-37-9
Name: NITROGEN LIQUID
Other Information: Not reported
Material Waste: Material
Hazardous Categories 1: CRYOGENIC
Hazardous Categories 2: ACUTE

Permit Number: 138979
Update Date: 11/02/2012
Case Number: Not reported
Name: ONDEO CL-50
Other Information: WATER TREATMENT CHEMICALS
Material Waste: Material
Hazardous Categories 1: ACUTE
Hazardous Categories 2: Not reported

Permit Number: 138979
Update Date: 11/02/2012
Case Number: 9014-01-1
Name: OPTIMASE APL 440F6
Other Information: Not reported
Material Waste: Material
Hazardous Categories 1: ACUTE
Hazardous Categories 2: Not reported

Permit Number: 138979
Update Date: 11/02/2012
Case Number: Not reported
Name: ORBITAL ACID CLEANER #6
Other Information: Not reported
Material Waste: Material
Hazardous Categories 1: ACUTE
Hazardous Categories 2: Not reported

Permit Number: 138979
Update Date: 11/02/2012
Case Number: 7782-44-7
Name: OXYGEN LIQUID
Other Information: Not reported
Material Waste: Material
Hazardous Categories 1: FIRE
Hazardous Categories 2: CRYOGENIC

Permit Number: 138979
Update Date: 11/02/2012
Case Number: n/a
Name: PERLITE
Other Information: Not reported
Material Waste: Material
Hazardous Categories 1: ACUTE
Hazardous Categories 2: Not reported

Map ID
Direction
Distance
Elevation

MAP FINDINGS

Site

Database(s)

EDR ID Number
EPA ID Number

KELCO (Continued)

S105113177

Permit Number: 138979
Update Date: 11/02/2012
Case Number: Not reported
Name: PETROLEUM OILS
Other Information: Not reported
Material Waste: Material
Hazardous Categories 1: ACUTE
Hazardous Categories 2: Not reported

Permit Number: 138979
Update Date: 11/02/2012
Case Number: 7664-38-2
Name: PHOSPHORIC ACID
Other Information: Not reported
Material Waste: Material
Hazardous Categories 1: ACUTE
Hazardous Categories 2: Not reported

Permit Number: 138979
Update Date: 11/02/2012
Case Number: 9003-11-6
Name: PLURONIC L61
Other Information: ANTIFORM
Material Waste: Material
Hazardous Categories 1: ACUTE
Hazardous Categories 2: Not reported

Permit Number: 138979
Update Date: 11/02/2012
Case Number: 9005-65-6
Name: POLYSORBATE 80
Other Information: Not reported
Material Waste: Material
Hazardous Categories 1: CHRONIC
Hazardous Categories 2: Not reported

Permit Number: 138979
Update Date: 11/02/2012
Case Number: Not reported
Name: POTASSIUM CHLORIDE
Other Information: Not reported
Material Waste: Material
Hazardous Categories 1: ACUTE
Hazardous Categories 2: Not reported

Permit Number: 138979
Update Date: 11/02/2012
Case Number: 1310-58-3
Name: POTASSIUM HYDROXIDE
Other Information: CAUSTIC SODA
Material Waste: Material
Hazardous Categories 1: ACUTE
Hazardous Categories 2: Not reported

Permit Number: 138979
Update Date: 11/02/2012
Case Number: 1049-21-5

Map ID
Direction
Distance
Elevation

MAP FINDINGS

Site

Database(s)

EDR ID Number
EPA ID Number

KELCO (Continued)

S105113177

Name: POTASSIUM PHOSPHATE, MONOBASIC
Other Information: Not reported
Material Waste: Material
Hazardous Categories 1: ACUTE
Hazardous Categories 2: Not reported

Permit Number: 138979
Update Date: 11/02/2012
Case Number: 74-98-6
Name: PROPANE
Other Information: LPG
Material Waste: Material
Hazardous Categories 1: FIRE
Hazardous Categories 2: PRESSURE RELEASE

Permit Number: 138979
Update Date: 11/02/2012
Case Number: Not reported
Name: PROTEX 6L, FOOD 580,000 DU/G
Other Information: Not reported
Material Waste: Material
Hazardous Categories 1: ACUTE
Hazardous Categories 2: Not reported

Permit Number: 138979
Update Date: 11/02/2012
Case Number: Not reported
Name: QUORUM CLEAR V
Other Information: SANITIZER
Material Waste: Material
Hazardous Categories 1: ACUTE
Hazardous Categories 2: CHRONIC

Permit Number: 138979
Update Date: 11/02/2012
Case Number: Not reported
Name: SANTOQUIN EMULSION #1
Other Information: Not reported
Material Waste: Material
Hazardous Categories 1: ACUTE
Hazardous Categories 2: CHRONIC

Permit Number: 138979
Update Date: 11/02/2012
Case Number: Not reported
Name: SODIUM ACETATE ANHYDROUS
Other Information: Not reported
Material Waste: Material
Hazardous Categories 1: ACUTE
Hazardous Categories 2: Not reported

Permit Number: 138979
Update Date: 11/02/2012
Case Number: 7647-14-5
Name: SODIUM CHLORIDE
Other Information: Not reported
Material Waste: Material

Map ID
Direction
Distance
Elevation

MAP FINDINGS

Site

Database(s)

EDR ID Number
EPA ID Number

KELCO (Continued)

S105113177

Hazardous Categories 1: ACUTE
Hazardous Categories 2: Not reported

Permit Number: 138979
Update Date: 11/02/2012
Case Number: 6132-04-3
Name: SODIUM CITRATE
Other Information: Not reported
Material Waste: Material
Hazardous Categories 1: ACUTE
Hazardous Categories 2: Not reported

Permit Number: 138979
Update Date: 11/02/2012
Case Number: 10126-56-8
Name: SODIUM HEXAMETAPHOSPHATE
Other Information: Not reported
Material Waste: Material
Hazardous Categories 1: ACUTE
Hazardous Categories 2: Not reported

Permit Number: 138979
Update Date: 11/02/2012
Case Number: 1310-73-2
Name: SODIUM HYDROXIDE
Other Information: CAUSTIC SODA
Material Waste: Material
Hazardous Categories 1: ACUTE
Hazardous Categories 2: Not reported

Permit Number: 138979
Update Date: 11/02/2012
Case Number: 7681-52-9
Name: SODIUM HYPOCHLORITE
Other Information: BLEACH
Material Waste: Material
Hazardous Categories 1: ACUTE
Hazardous Categories 2: Not reported

Permit Number: 138979
Update Date: 11/02/2012
Case Number: Not reported
Name: SODIUM LAURYL SULFATE
Other Information: Not reported
Material Waste: Material
Hazardous Categories 1: ACUTE
Hazardous Categories 2: Not reported

Permit Number: 138979
Update Date: 11/02/2012
Case Number: 7631-99-4
Name: SODIUM NITRATE
Other Information: Not reported
Material Waste: Material
Hazardous Categories 1: ACUTE
Hazardous Categories 2: Not reported

Map ID
Direction
Distance
Elevation

MAP FINDINGS

Site

Database(s)

EDR ID Number
EPA ID Number

KELCO (Continued)

S105113177

Permit Number: 138979
Update Date: 11/02/2012
Case Number: 7558-80-7
Name: SODIUM PHOSPHATE MONOBASIC
Other Information: Not reported
Material Waste: Material
Hazardous Categories 1: ACUTE
Hazardous Categories 2: Not reported

Permit Number: 138979
Update Date: 11/02/2012
Case Number: 7767-82-6
Name: SODIUM SULFATE
Other Information: Not reported
Material Waste: Material
Hazardous Categories 1: ACUTE
Hazardous Categories 2: Not reported

Permit Number: 138979
Update Date: 11/02/2012
Case Number: 7757-83-7
Name: SODIUM SULFITE
Other Information: Not reported
Material Waste: Material
Hazardous Categories 1: ACUTE
Hazardous Categories 2: Not reported

Permit Number: 138979
Update Date: 11/02/2012
Case Number: 7664-93-9
Name: SULFURIC ACID, 98%
Other Information: Not reported
Material Waste: Material
Hazardous Categories 1: ACUTE
Hazardous Categories 2: EXTREMELY HAZARDOUS

Permit Number: 138979
Update Date: 11/02/2012
Case Number: Not reported
Name: TENASE L1200
Other Information: BACTERIAL ALPHA-AMYLASE
Material Waste: Material
Hazardous Categories 1: ACUTE
Hazardous Categories 2: Not reported

Permit Number: 138979
Update Date: 11/02/2012
Case Number: Not reported
Name: TERGITOLIL (TM) L-81
Other Information: ANTIFOAM
Material Waste: Material
Hazardous Categories 1: CHRONIC
Hazardous Categories 2: Not reported

Permit Number: 138979
Update Date: 11/02/2012
Case Number: 7722-88-5

Map ID
Direction
Distance
Elevation

MAP FINDINGS

Site

Database(s)

EDR ID Number
EPA ID Number

KELCO (Continued)

S105113177

Name: TETRASODIUM PYROPHOSPHATE
Other Information: Not reported
Material Waste: Material
Hazardous Categories 1: ACUTE
Hazardous Categories 2: Not reported

Permit Number: 138979
Update Date: 11/02/2012
Case Number: 7601-59-4
Name: TRISODIUM PHOSPHATE
Other Information: Not reported
Material Waste: Material
Hazardous Categories 1: ACUTE
Hazardous Categories 2: Not reported

Permit Number: 138979
Update Date: 11/02/2012
Case Number: Not reported
Name: TRITON X-100
Other Information: NONIONIC SURFACTANT
Material Waste: Material
Hazardous Categories 1: ACUTE
Hazardous Categories 2: CHRONIC

Permit Number: 138979
Update Date: 11/02/2012
Case Number: 57-13-6
Name: UREA
Other Information: Not reported
Material Waste: Material
Hazardous Categories 1: ACUTE
Hazardous Categories 2: Not reported

Permit Number: 138979
Update Date: 11/02/2012
Case Number: Not reported
Name: WASTE 112 ACID SOL'N W/OUT METALS - R
Other Information: NITRIC, HCL
Material Waste: Waste
Hazardous Categories 1: Not reported
Hazardous Categories 2: Not reported

Permit Number: 138979
Update Date: 11/02/2012
Case Number: Not reported
Name: WASTE 121 ALKALINE SOL'N WITH METALS
Other Information: SODIUM MOLYBDATE & SODIUM NITRITE
Material Waste: Waste
Hazardous Categories 1: Not reported
Hazardous Categories 2: Not reported

Permit Number: 138979
Update Date: 11/02/2012
Case Number: Not reported
Name: WASTE 122 ALKALINE SOL'N W/OUT METALS
Other Information: POTASSIUM HYDROXIDE WITH SOLIDS
Material Waste: Waste

Map ID
Direction
Distance
Elevation

MAP FINDINGS

Site

Database(s)

EDR ID Number
EPA ID Number

KELCO (Continued)

S105113177

Hazardous Categories 1: Not reported
Hazardous Categories 2: Not reported

Permit Number: 138979
Update Date: 11/02/2012
Case Number: Not reported
Name: WASTE 122 ALKALINE SOL'N W/OUT METALS
Other Information: WASTE POTASSIUM HYDROXIDE
Material Waste: Waste
Hazardous Categories 1: Not reported
Hazardous Categories 2: Not reported

Permit Number: 138979
Update Date: 11/02/2012
Case Number: Not reported
Name: WASTE 122 ALKALINE SOL'N W/OUT METALS-
Other Information: WASTE SODIUM HYPOCHLORITE
Material Waste: Waste
Hazardous Categories 1: Not reported
Hazardous Categories 2: Not reported

Permit Number: 138979
Update Date: 11/02/2012
Case Number: Not reported
Name: WASTE 122 ALKALINE SOL'N W/OUT METALS'
Other Information: POTASSIUM HYDROXIDE CONTAMINATED SOLIDS
Material Waste: Waste
Hazardous Categories 1: Not reported
Hazardous Categories 2: Not reported

Permit Number: 138979
Update Date: 11/02/2012
Case Number: Not reported
Name: WASTE 122 ALKALINE SOL'N W/OUT METALS'
Other Information: SURPLUS CHEM TREAT BL-100
Material Waste: Waste
Hazardous Categories 1: Not reported
Hazardous Categories 2: Not reported

Permit Number: 138979
Update Date: 11/02/2012
Case Number: Not reported
Name: WASTE 132 AQUEOUS SOL'N WITH METALS
Other Information: NEUTRALIZED SULFURIC ACID
Material Waste: Waste
Hazardous Categories 1: Not reported
Hazardous Categories 2: Not reported

Permit Number: 138979
Update Date: 11/02/2012
Case Number: Not reported
Name: WASTE 132 AQUEOUS SOL'N WITH METALS
Other Information: SUMP RESIDUE
Material Waste: Waste
Hazardous Categories 1: Not reported
Hazardous Categories 2: Not reported

Map ID
Direction
Distance
Elevation

MAP FINDINGS

Site

Database(s)

EDR ID Number
EPA ID Number

KELCO (Continued)

S105113177

Permit Number: 138979
Update Date: 11/02/2012
Case Number: Not reported
Name: WASTE 141 OFF-SPEC,AGED,SURPL INORGANICS
Other Information: SURPLUS ANTIBIOTICS & AMINO ACIDS
Material Waste: Waste
Hazardous Categories 1: Not reported
Hazardous Categories 2: Not reported

Permit Number: 138979
Update Date: 11/02/2012
Case Number: Not reported
Name: WASTE 141 OFF-SPEC,AGED,SURPL INORGANICS
Other Information: SURPLUS CALGON CL-361
Material Waste: Waste
Hazardous Categories 1: Not reported
Hazardous Categories 2: Not reported

Permit Number: 138979
Update Date: 11/02/2012
Case Number: Not reported
Name: WASTE 141 OFF-SPEC,AGED,SURPL INORGANICS
Other Information: SURPLUS CALGON LCS-59
Material Waste: Waste
Hazardous Categories 1: Not reported
Hazardous Categories 2: Not reported

Permit Number: 138979
Update Date: 11/02/2012
Case Number: Not reported
Name: WASTE 141 OFF-SPEC,AGED,SURPL INORGANICS
Other Information: SURPLUS CHEMTREAT BL-1344
Material Waste: Waste
Hazardous Categories 1: Not reported
Hazardous Categories 2: Not reported

Permit Number: 138979
Update Date: 11/02/2012
Case Number: Not reported
Name: WASTE 171 METAL SLUDGE
Other Information: SUMP SLUDGE
Material Waste: Waste
Hazardous Categories 1: Not reported
Hazardous Categories 2: Not reported

Permit Number: 138979
Update Date: 11/02/2012
Case Number: Not reported
Name: WASTE 181 INORGANIC SOLID WASTE (OTHER)
Other Information: AEROSOL CANS
Material Waste: Waste
Hazardous Categories 1: Not reported
Hazardous Categories 2: Not reported

Permit Number: 138979
Update Date: 11/02/2012
Case Number: Not reported

Map ID
Direction
Distance
Elevation

MAP FINDINGS

Site

Database(s)

EDR ID Number
EPA ID Number

KELCO (Continued)

S105113177

Name: WASTE 181 INORGANIC SOLID WASTE (OTHER)
Other Information: SODIUM HYPOCHLORITE
Material Waste: Waste
Hazardous Categories 1: Not reported
Hazardous Categories 2: Not reported

Permit Number: 138979
Update Date: 11/02/2012
Case Number: Not reported
Name: WASTE 181 INORGANIC SOLID WASTE (OTHER)-
Other Information: EQ TANK SLUDGE
Material Waste: Waste
Hazardous Categories 1: Not reported
Hazardous Categories 2: Not reported

Permit Number: 138979
Update Date: 11/02/2012
Case Number: Not reported
Name: WASTE 181 INORGANIC SOLID WASTE (OTHER) -
Other Information: WASTE SULFURIC ACID & LIMESTONE
Material Waste: Waste
Hazardous Categories 1: Not reported
Hazardous Categories 2: Not reported

Permit Number: 138979
Update Date: 11/02/2012
Case Number: Not reported
Name: WASTE 181 INORGANIC SOLID WASTE (OTHER) /
Other Information: SAND FILTER MEDIA
Material Waste: Waste
Hazardous Categories 1: Not reported
Hazardous Categories 2: Not reported

Permit Number: 138979
Update Date: 11/02/2012
Case Number: Not reported
Name: WASTE 181 INORGANIC SOLID WASTE (OTHER)- PAINT CHIPS
Other Information: Not reported
Material Waste: Waste
Hazardous Categories 1: Not reported
Hazardous Categories 2: Not reported

Permit Number: 138979
Update Date: 11/02/2012
Case Number: Not reported
Name: WASTE 181 INORGANIC SOLID WASTE (OTHER).
Other Information: DEMIN BEADS
Material Waste: Waste
Hazardous Categories 1: Not reported
Hazardous Categories 2: Not reported

Permit Number: 138979
Update Date: 11/02/2012
Case Number: Not reported
Name: WASTE 212 OXYGENATED SOLVENTS
Other Information: METHANOL
Material Waste: Waste

Map ID
Direction
Distance
Elevation

MAP FINDINGS

Site

Database(s)

EDR ID Number
EPA ID Number

KELCO (Continued)

S105113177

Hazardous Categories 1: Not reported
Hazardous Categories 2: Not reported

Permit Number: 138979
Update Date: 11/02/2012
Case Number: Not reported
Name: WASTE 214 UNSPEC SOLVENT MIXTURE
Other Information: PARTS WASHER
Material Waste: Waste
Hazardous Categories 1: Not reported
Hazardous Categories 2: Not reported

Permit Number: 138979
Update Date: 11/02/2012
Case Number: Not reported
Name: WASTE 221 WASTE OIL & MIXED OIL
Other Information: MOTOR OIL
Material Waste: Waste
Hazardous Categories 1: Not reported
Hazardous Categories 2: Not reported

Permit Number: 138979
Update Date: 11/02/2012
Case Number: Not reported
Name: WASTE 223 UNSPEC OIL CONTAINING WASTE
Other Information: FIBER & IPA
Material Waste: Waste
Hazardous Categories 1: Not reported
Hazardous Categories 2: Not reported

Permit Number: 138979
Update Date: 11/02/2012
Case Number: Not reported
Name: WASTE 223 UNSPEC OIL CONTAINING WASTE
Other Information: WATER W/DIESEL
Material Waste: Waste
Hazardous Categories 1: Not reported
Hazardous Categories 2: Not reported

Permit Number: 138979
Update Date: 11/02/2012
Case Number: Not reported
Name: WASTE 223 UNSPEC OIL CONTAINING WASTE*
Other Information: SOIL W/ DIESEL
Material Waste: Waste
Hazardous Categories 1: Not reported
Hazardous Categories 2: Not reported

Permit Number: 138979
Update Date: 11/02/2012
Case Number: Not reported
Name: WASTE 223 UNSPEC OIL CONTAINING WASTE.
Other Information: FOOD GRADE GREASE
Material Waste: Waste
Hazardous Categories 1: Not reported
Hazardous Categories 2: Not reported

Map ID
Direction
Distance
Elevation

MAP FINDINGS

Site

Database(s)

EDR ID Number
EPA ID Number

KELCO (Continued)

S105113177

Permit Number: 138979
Update Date: 11/02/2012
Case Number: Not reported
Name: WASTE 261 POLYCHLORINATED BIPHENYLS
Other Information: PCB BALLAST
Material Waste: Waste
Hazardous Categories 1: Not reported
Hazardous Categories 2: Not reported

Permit Number: 138979
Update Date: 11/02/2012
Case Number: Not reported
Name: WASTE 331 OFF-SPEC,AGED,SURPLUS ORGANICS
Other Information: Not reported
Material Waste: Waste
Hazardous Categories 1: Not reported
Hazardous Categories 2: Not reported

Permit Number: 138979
Update Date: 11/02/2012
Case Number: Not reported
Name: WASTE 331 OFF-SPEC,AGED,SURPLUS ORGANICS
Other Information: POLYETHYLENE GLYCOL
Material Waste: Waste
Hazardous Categories 1: Not reported
Hazardous Categories 2: Not reported

Permit Number: 138979
Update Date: 11/02/2012
Case Number: Not reported
Name: WASTE 331 OFF-SPEC,AGED,SURPLUS ORGANICS
Other Information: SURPLUS CALCIUM NITRATE TETRAHYDRATE
Material Waste: Waste
Hazardous Categories 1: Not reported
Hazardous Categories 2: Not reported

Permit Number: 138979
Update Date: 11/02/2012
Case Number: 25322-69-4
Name: WASTE 331 OFF-SPEC,AGED,SURPLUS ORGANICS
Other Information: SURPLUS PROPYLENE GLYCOL
Material Waste: Waste
Hazardous Categories 1: Not reported
Hazardous Categories 2: Not reported

Permit Number: 138979
Update Date: 11/02/2012
Case Number: Not reported
Name: WASTE 343 UNSPEC ORGANIC LIQUID MIXTURE
Other Information: ANTIFOAM
Material Waste: Waste
Hazardous Categories 1: Not reported
Hazardous Categories 2: Not reported

Permit Number: 138979
Update Date: 11/02/2012
Case Number: Not reported

Map ID
Direction
Distance
Elevation

MAP FINDINGS

Site

Database(s)

EDR ID Number
EPA ID Number

KELCO (Continued)

S105113177

Name: WASTE 343 UNSPEC ORGANIC LIQUID MIXTURE
Other Information: IPA AND WATER
Material Waste: Waste
Hazardous Categories 1: Not reported
Hazardous Categories 2: Not reported

Permit Number: 138979
Update Date: 11/02/2012
Case Number: Not reported
Name: WASTE 343 UNSPEC ORGANIC LIQUID MIXTURE-
Other Information: GLYOXAL & WATER
Material Waste: Waste
Hazardous Categories 1: Not reported
Hazardous Categories 2: Not reported

Permit Number: 138979
Update Date: 11/02/2012
Case Number: Not reported
Name: WASTE 343 UNSPEC ORGANIC LIQUID MIXTURE-
Other Information: SPENT NON-PCB CAPACITOR
Material Waste: Waste
Hazardous Categories 1: Not reported
Hazardous Categories 2: Not reported

Permit Number: 138979
Update Date: 11/02/2012
Case Number: Not reported
Name: WASTE 343 UNSPEC ORGANIC LIQUID MIXTURE-
Other Information: WASTE ANTIFREEZE
Material Waste: Waste
Hazardous Categories 1: Not reported
Hazardous Categories 2: Not reported

Permit Number: 138979
Update Date: 11/02/2012
Case Number: Not reported
Name: WASTE 343 UNSPEC ORGANIC LIQUID MIXTURE*
Other Information: SURPLUS HYDROSEAL II PARTS CLEANER
Material Waste: Waste
Hazardous Categories 1: Not reported
Hazardous Categories 2: Not reported

Permit Number: 138979
Update Date: 11/02/2012
Case Number: Not reported
Name: WASTE 352 ORGANIC SOLIDS (OTHER)
Other Information: OILY SOLIDS
Material Waste: Waste
Hazardous Categories 1: Not reported
Hazardous Categories 2: Not reported

Permit Number: 138979
Update Date: 11/02/2012
Case Number: Not reported
Name: WASTE 513 EMPTY CONTNR(LESS THAN 30 GAL)*
Other Information: EMPTY COMPRESSED GAS CYLINDERS
Material Waste: Waste

Map ID
Direction
Distance
Elevation

MAP FINDINGS

Site

Database(s)

EDR ID Number
EPA ID Number

KELCO (Continued)

S105113177

Hazardous Categories 1: Not reported
Hazardous Categories 2: Not reported

Permit Number: 138979
Update Date: 11/02/2012
Case Number: Not reported
Name: WASTE 551 LABORATORY WASTE CHEMICALS
Other Information: ETHANOL
Material Waste: Waste
Hazardous Categories 1: Not reported
Hazardous Categories 2: Not reported

Permit Number: 138979
Update Date: 11/02/2012
Case Number: Not reported
Name: WASTE 551 LABORATORY WASTE CHEMICALS
Other Information: WASTE ORGANIC LIQUIDS
Material Waste: Waste
Hazardous Categories 1: Not reported
Hazardous Categories 2: Not reported

Permit Number: 138979
Update Date: 11/02/2012
Case Number: Not reported
Name: WASTE 791 LIQUIDS WITH PH <OR= 2
Other Information: ACIDS
Material Waste: Waste
Hazardous Categories 1: Not reported
Hazardous Categories 2: Not reported

Permit Number: 138979
Update Date: 11/02/2012
Case Number: Not reported
Name: WASTE 791 LIQUIDS WITH PH <OR= 2
Other Information: WASTE SULFURIC ACID & SOLIDS
Material Waste: Waste
Hazardous Categories 1: Not reported
Hazardous Categories 2: Not reported

Permit Number: 138979
Update Date: 11/02/2012
Case Number: Not reported
Name: WASTE 902 INFECTIOUS WASTE, SHARPS
Other Information: Not reported
Material Waste: Waste
Hazardous Categories 1: Not reported
Hazardous Categories 2: Not reported

Permit Number: 138979
Update Date: 11/02/2012
Case Number: Not reported
Name: ZEP-DZ-7
Other Information: Not reported
Material Waste: Material
Hazardous Categories 1: ACUTE
Hazardous Categories 2: CHRONIC

Map ID
Direction
Distance
Elevation

MAP FINDINGS

Site

Database(s)

EDR ID Number
EPA ID Number

KELCO (Continued)

S105113177

Permit Number: 138979
Update Date: 11/02/2012
Case Number: 7446-20-0
Name: ZINC SULFATE, HEPTA
Other Information: Not reported
Material Waste: Material
Hazardous Categories 1: ACUTE
Hazardous Categories 2: Not reported

Violations Active Permits:

Permit Number: 138979
Update Date: 11/02/2012
Inspection Date: 10/02/2003
Violation Code: 6HV0202
Violation: WASTE CONTAINER W/O LABELS
Violation Citation: Hazardous waste containers &/or tanks are missing labels, accumulation date and/or are improperly labeled. CCR 66262.34(a)(2); 66262.34(a)(3) & 66262.34(f)
Activity: ACTIVE

Permit Number: 138979
Update Date: 11/02/2012
Inspection Date: 10/02/2003
Violation Code: 6HV0201
Violation: WASTE CONTAINER NOT CLOSED
Violation Citation: Hazardous waste containers are not kept closed while in storage. CCR 66265.173(a)
Activity: ACTIVE

Permit Number: 138979
Update Date: 11/02/2012
Inspection Date: 10/02/2003
Violation Code: 6HV4209
Violation: NO GENERATOR'S INFO ON RED BAGS/SHARPS
Violation Citation: Red bags, sharps containers not labeled with generator's name, address, and phone number. 68.1205
Activity: ACTIVE

Permit Number: 138979
Update Date: 11/02/2012
Inspection Date: 10/02/2003
Violation Code: 6HV4204
Violation: WARNING SIGN NOT POSTED
Violation Citation: MW designated accumulation area not posted with an approved and legible biohazardous waste "warning sign" in English and Spanish. 118310
Activity: ACTIVE

CIWQS:

Name: CP KELCO
Address: 2025 HARBOR DR
City,State,Zip: SAN DIEGO, CA 92113
Agency: CP Kelco
Agency Address: 2025 Harbor Dr, San Diego, CA 92113
Place/Project Type: Industrial - Food Preparations, NEC

Map ID
Direction
Distance
Elevation

MAP FINDINGS

Site

Database(s)

EDR ID Number
EPA ID Number

KELCO (Continued)

S105113177

SIC/NAICS: 2099
Region: 9
Program: INDSTW
Regulatory Measure Status: Terminated
Regulatory Measure Type: Storm water industrial
Order Number: 2014-0057-DWQ
WDID: 9 371016160
NPDES Number: CAS000001
Adoption Date: Not reported
Effective Date: 10/24/2000
Termination Date: 03/24/2017
Expiration/Review Date: Not reported
Design Flow: Not reported
Major/Minor: Not reported
Complexity: Not reported
TTWQ: Not reported
Enforcement Actions within 5 years: 0
Violations within 5 years: 0
Latitude: 32.69655
Longitude: -117.14506

I56
SW
< 1/8
0.091 mi.
481 ft.

KELCO
2025 HARBOR DR
SAN DIEGO, CA 92113
Site 5 of 5 in cluster I

CA CPS-SLIC **S105658525**
CA CHMIRS **N/A**
CA NPDES
CA CIWQS
CA CERS

Relative:
Lower
Actual:
32 ft.

CPS-SLIC:
Name: KELCO
Address: 2025 HARBOR DR
City,State,Zip: SAN DIEGO, CA 921132213
Region: STATE
Facility Status: Completed - Case Closed
Status Date: 07/01/2008
Global Id: T0608116327
Lead Agency: SAN DIEGO COUNTY LOP
Lead Agency Case Number: H38979-002
Latitude: 32.6963439221015
Longitude: -117.146095457546
Case Type: Cleanup Program Site
Case Worker: Not reported
Local Agency: Not reported
RB Case Number: Not reported
File Location: Local Agency
Potential Media Affected: Soil
Potential Contaminants of Concern: Alcohols
Site History: Not reported

[Click here to access the California GeoTracker records for this facility:](#)

Name: KELCO
Address: 2025 HARBOR DR
City,State,Zip: SAN DIEGO, CA 92113-221
Region: STATE
Facility Status: Completed - Case Closed
Status Date: 03/06/2008
Global Id: SLT19724600
Lead Agency: SAN DIEGO COUNTY LOP

Map ID
Direction
Distance
Elevation

MAP FINDINGS

Site

Database(s)

EDR ID Number
EPA ID Number

KELCO (Continued)

S105658525

Lead Agency Case Number: H38979-003
Latitude: 32.6962500225762
Longitude: -117.14576071773
Case Type: Cleanup Program Site
Case Worker: Not reported
Local Agency: Not reported
RB Case Number: Not reported
File Location: Local Agency
Potential Media Affected: Not reported
Potential Contaminants of Concern: Not reported
Site History: Not reported

[Click here to access the California GeoTracker records for this facility:](#)

Name: KELCO
Address: 2025 HARBOR DR
City,State,Zip: SAN DIEGO, CA 921132213
Region: STATE
Facility Status: Completed - Case Closed
Status Date: 12/31/2001
Global Id: T0608121886
Lead Agency: SAN DIEGO COUNTY LOP
Lead Agency Case Number: H38979-001
Latitude: 32.6960983385402
Longitude: -117.146061124485
Case Type: Cleanup Program Site
Case Worker: Not reported
Local Agency: Not reported
RB Case Number: Not reported
File Location: Local Agency
Potential Media Affected: Soil
Potential Contaminants of Concern: Diesel
Site History: Not reported

[Click here to access the California GeoTracker records for this facility:](#)

CHMIRS:

Name: Not reported
Address: 2025 EAST HARBOR DRIVE
City,State,Zip: SAN DIEGO, CA 92113
OES Incident Number: 9-5404
OES notification: 12/23/1999
OES Date: Not reported
OES Time: Not reported
Date Completed: Not reported
Property Use: Not reported
Agency Id Number: Not reported
Agency Incident Number: Not reported
Time Notified: Not reported
Time Completed: Not reported
Surrounding Area: Not reported
Estimated Temperature: Not reported
Property Management: Not reported
More Than Two Substances Involved?: Not reported
Resp Agency Personel # Of Decontaminated: Not reported
Responding Agency Personel # Of Injuries: Not reported
Responding Agency Personel # Of Fatalities: Not reported

Map ID
Direction
Distance
Elevation

MAP FINDINGS

Site

Database(s)

EDR ID Number
EPA ID Number

KELCO (Continued)

S105658525

Others Number Of Decontaminated:	Not reported
Others Number Of Injuries:	Not reported
Others Number Of Fatalities:	Not reported
Vehicle Make/year:	Not reported
Vehicle License Number:	Not reported
Vehicle State:	Not reported
Vehicle Id Number:	Not reported
CA DOT PUC/ICC Number:	Not reported
Company Name:	Not reported
Reporting Officer Name/ID:	Not reported
Report Date:	Not reported
Facility Telephone:	Not reported
Waterway Involved:	Yes
Waterway:	San Diego Bay
Spill Site:	Not reported
Cleanup By:	Reporting Party
Containment:	Not reported
What Happened:	Not reported
Type:	Not reported
Measure:	Not reported
Other:	Not reported
Date/Time:	Not reported
Year:	1999
Agency:	Calco Biopolimers
Incident Date:	12/23/1999 12:00:00 AM
Admin Agency:	San Diego County Health Services Dept.
Amount:	Not reported
Contained:	Yes
Site Type:	Industrial Plant
E Date:	Not reported
Substance:	Boiler Condensate
Gallons:	3
Unknown:	0
Substance #2:	Not reported
Substance #3:	Not reported
Evacuations:	0
Number of Injuries:	0
Number of Fatalities:	0
#1 Pipeline:	Not reported
#2 Pipeline:	Not reported
#3 Pipeline:	Not reported
#1 Vessel >= 300 Tons:	Not reported
#2 Vessel >= 300 Tons:	Not reported
#3 Vessel >= 300 Tons:	Not reported
Evacs:	Not reported
Injuries:	Not reported
Fatals:	Not reported
Comments:	Not reported
Description:	Power failure

NPDES:

Name:	CP KELCO
Address:	2025 EAST HARBOR DRIVE
City,State,Zip:	SAN DIEGO, CA 92113
Facility Status:	Active
NPDES Number:	CAS000001
Region:	9

Map ID
Direction
Distance
Elevation

MAP FINDINGS

Site

Database(s)

EDR ID Number
EPA ID Number

KELCO (Continued)

S105658525

Agency Number: 0
Regulatory Measure ID: 457180
Place ID: Not reported
Order Number: 97-03-DWQ
WDID: 9 371026057
Regulatory Measure Type: Enrollee
Program Type: Industrial
Adoption Date Of Regulatory Measure: Not reported
Effective Date Of Regulatory Measure: 08/28/2015
Termination Date Of Regulatory Measure: Not reported
Expiration Date Of Regulatory Measure: Not reported
Discharge Address: 2025 East Harbor Drive
Discharge Name: CP Kelco
Discharge City: San Diego
Discharge State: California
Discharge Zip: 92113
Status: Not reported
Status Date: Not reported
Operator Name: Not reported
Operator Address: Not reported
Operator City: Not reported
Operator State: Not reported
Operator Zip: Not reported

NPDES as of 03/2018:

NPDES Number: Not reported
Status: Not reported
Agency Number: Not reported
Region: 9
Regulatory Measure ID: 457180
Order Number: Not reported
Regulatory Measure Type: Industrial
Place ID: Not reported
WDID: 9 371026057
Program Type: Not reported
Adoption Date Of Regulatory Measure: Not reported
Effective Date Of Regulatory Measure: Not reported
Expiration Date Of Regulatory Measure: Not reported
Termination Date Of Regulatory Measure: Not reported
Discharge Name: Not reported
Discharge Address: Not reported
Discharge City: Not reported
Discharge State: Not reported
Discharge Zip: Not reported
Received Date: 06/30/2015
Processed Date: 08/28/2015
Status: Active
Status Date: 08/28/2015
Place Size: 14.9
Place Size Unit: Acres
Contact: John Breese
Contact Title: Plant Manager
Contact Phone: 619-595-5012
Contact Phone Ext: 5012
Contact Email: john.breese@cpkelco.com
Operator Name: CP Kelco
Operator Address: 2025 East Harbor Drive
Operator City: San Diego

Map ID
Direction
Distance
Elevation

MAP FINDINGS

Site

Database(s)

EDR ID Number
EPA ID Number

KELCO (Continued)

S105658525

Operator State: California
Operator Zip: 92113
Operator Contact: John Breese
Operator Contact Title: Plant Manager
Operator Contact Phone: 619-595-5012
Operator Contact Phone Ext: 5012
Operator Contact Email: john.breese@cpkelco.com
Operator Type: Private Business
Developer: Not reported
Developer Address: Not reported
Developer City: Not reported
Developer State: California
Developer Zip: Not reported
Developer Contact: Not reported
Developer Contact Title: Not reported
Constype Linear Utility Ind: Not reported
Emergency Phone: Not reported
Emergency Phone Ext: Not reported
Constype Above Ground Ind: Not reported
Constype Below Ground Ind: Not reported
Constype Cable Line Ind: Not reported
Constype Comm Line Ind: Not reported
Constype Commercial Ind: Not reported
Constype Electrical Line Ind: Not reported
Constype Gas Line Ind: Not reported
Constype Industrial Ind: Not reported
Constype Other Description: Not reported
Constype Other Ind: Not reported
Constype Recons Ind: Not reported
Constype Residential Ind: Not reported
Constype Transport Ind: Not reported
Constype Utility Description: Not reported
Constype Utility Ind: Not reported
Constype Water Sewer Ind: Not reported
Dir Discharge Uswater Ind: Y
Receiving Water Name: San Diego Bay
Certifier: John Breese
Certifier Title: Plant Manager
Certification Date: 30-JUN-15
Primary Sic: 2099-Food Preparations, NEC
Secondary Sic: Not reported
Tertiary Sic: Not reported

NPDES Number: CAS000001
Status: Active
Agency Number: 0
Region: 9
Regulatory Measure ID: 457180
Order Number: 97-03-DWQ
Regulatory Measure Type: Enrollee
Place ID: Not reported
WDID: 9 371026057
Program Type: Industrial
Adoption Date Of Regulatory Measure: Not reported
Effective Date Of Regulatory Measure: 08/28/2015
Expiration Date Of Regulatory Measure: Not reported
Termination Date Of Regulatory Measure: Not reported

Map ID
Direction
Distance
Elevation

MAP FINDINGS

Site

Database(s)

EDR ID Number
EPA ID Number

KELCO (Continued)

S105658525

Discharge Name:	CP Kelco
Discharge Address:	2025 East Harbor Drive
Discharge City:	San Diego
Discharge State:	California
Discharge Zip:	92113
Received Date:	Not reported
Processed Date:	Not reported
Status:	Not reported
Status Date:	Not reported
Place Size:	Not reported
Place Size Unit:	Not reported
Contact:	Not reported
Contact Title:	Not reported
Contact Phone:	Not reported
Contact Phone Ext:	Not reported
Contact Email:	Not reported
Operator Name:	Not reported
Operator Address:	Not reported
Operator City:	Not reported
Operator State:	Not reported
Operator Zip:	Not reported
Operator Contact:	Not reported
Operator Contact Title:	Not reported
Operator Contact Phone:	Not reported
Operator Contact Phone Ext:	Not reported
Operator Contact Email:	Not reported
Operator Type:	Not reported
Developer:	Not reported
Developer Address:	Not reported
Developer City:	Not reported
Developer State:	Not reported
Developer Zip:	Not reported
Developer Contact:	Not reported
Developer Contact Title:	Not reported
Constype Linear Utility Ind:	Not reported
Emergency Phone:	Not reported
Emergency Phone Ext:	Not reported
Constype Above Ground Ind:	Not reported
Constype Below Ground Ind:	Not reported
Constype Cable Line Ind:	Not reported
Constype Comm Line Ind:	Not reported
Constype Commercial Ind:	Not reported
Constype Electrical Line Ind:	Not reported
Constype Gas Line Ind:	Not reported
Constype Industrial Ind:	Not reported
Constype Other Description:	Not reported
Constype Other Ind:	Not reported
Constype Recons Ind:	Not reported
Constype Residential Ind:	Not reported
Constype Transport Ind:	Not reported
Constype Utility Description:	Not reported
Constype Utility Ind:	Not reported
Constype Water Sewer Ind:	Not reported
Dir Discharge Uswater Ind:	Not reported
Receiving Water Name:	Not reported
Certifier:	Not reported
Certifier Title:	Not reported

Map ID
Direction
Distance
Elevation

MAP FINDINGS

Site

Database(s)

EDR ID Number
EPA ID Number

KELCO (Continued)

S105658525

Certification Date: Not reported
Primary Sic: Not reported
Secondary Sic: Not reported
Tertiary Sic: Not reported

Name: CP KELCO
Address: 2025 HARBOR DR
City,State,Zip: SAN DIEGO, CA 92113
Facility Status: Terminated
NPDES Number: CAS000001
Region: 9
Agency Number: 0
Regulatory Measure ID: 218763
Place ID: Not reported
Order Number: 97-03-DWQ
WDID: 9 371016160
Regulatory Measure Type: Enrollee
Program Type: Industrial
Adoption Date Of Regulatory Measure: Not reported
Effective Date Of Regulatory Measure: 10/24/2000
Termination Date Of Regulatory Measure: 03/24/2017
Expiration Date Of Regulatory Measure: Not reported
Discharge Address: 2025 Harbor Dr
Discharge Name: CP Kelco
Discharge City: San Diego
Discharge State: California
Discharge Zip: 92113
Status: Not reported
Status Date: Not reported
Operator Name: Not reported
Operator Address: Not reported
Operator City: Not reported
Operator State: Not reported
Operator Zip: Not reported

NPDES as of 03/2018:

NPDES Number: CAS000001
Status: Terminated
Agency Number: 0
Region: 9
Regulatory Measure ID: 218763
Order Number: 97-03-DWQ
Regulatory Measure Type: Enrollee
Place ID: Not reported
WDID: 9 371016160
Program Type: Industrial
Adoption Date Of Regulatory Measure: Not reported
Effective Date Of Regulatory Measure: 10/24/2000
Expiration Date Of Regulatory Measure: Not reported
Termination Date Of Regulatory Measure: 03/24/2017
Discharge Name: CP Kelco
Discharge Address: 2025 Harbor Dr
Discharge City: San Diego
Discharge State: California
Discharge Zip: 92113
Received Date: Not reported
Processed Date: Not reported

Map ID
Direction
Distance
Elevation

MAP FINDINGS

Site

Database(s)

EDR ID Number
EPA ID Number

KELCO (Continued)

S105658525

Status:	Not reported
Status Date:	Not reported
Place Size:	Not reported
Place Size Unit:	Not reported
Contact:	Not reported
Contact Title:	Not reported
Contact Phone:	Not reported
Contact Phone Ext:	Not reported
Contact Email:	Not reported
Operator Name:	Not reported
Operator Address:	Not reported
Operator City:	Not reported
Operator State:	Not reported
Operator Zip:	Not reported
Operator Contact:	Not reported
Operator Contact Title:	Not reported
Operator Contact Phone:	Not reported
Operator Contact Phone Ext:	Not reported
Operator Contact Email:	Not reported
Operator Type:	Not reported
Developer:	Not reported
Developer Address:	Not reported
Developer City:	Not reported
Developer State:	Not reported
Developer Zip:	Not reported
Developer Contact:	Not reported
Developer Contact Title:	Not reported
Constype Linear Utility Ind:	Not reported
Emergency Phone:	Not reported
Emergency Phone Ext:	Not reported
Constype Above Ground Ind:	Not reported
Constype Below Ground Ind:	Not reported
Constype Cable Line Ind:	Not reported
Constype Comm Line Ind:	Not reported
Constype Commercial Ind:	Not reported
Constype Electrical Line Ind:	Not reported
Constype Gas Line Ind:	Not reported
Constype Industrial Ind:	Not reported
Constype Other Description:	Not reported
Constype Other Ind:	Not reported
Constype Recons Ind:	Not reported
Constype Residential Ind:	Not reported
Constype Transport Ind:	Not reported
Constype Utility Description:	Not reported
Constype Utility Ind:	Not reported
Constype Water Sewer Ind:	Not reported
Dir Discharge Uswater Ind:	Not reported
Receiving Water Name:	Not reported
Certifier:	Not reported
Certifier Title:	Not reported
Certification Date:	Not reported
Primary Sic:	Not reported
Secondary Sic:	Not reported
Tertiary Sic:	Not reported
NPDES Number:	Not reported
Status:	Not reported

Map ID
Direction
Distance
Elevation

MAP FINDINGS

Site

Database(s)

EDR ID Number
EPA ID Number

KELCO (Continued)

S105658525

Agency Number: Not reported
Region: 9
Regulatory Measure ID: 218763
Order Number: Not reported
Regulatory Measure Type: Industrial
Place ID: Not reported
WDID: 9 371016160
Program Type: Not reported
Adoption Date Of Regulatory Measure: Not reported
Effective Date Of Regulatory Measure: Not reported
Expiration Date Of Regulatory Measure: Not reported
Termination Date Of Regulatory Measure: 03/24/2017
Discharge Name: Not reported
Discharge Address: Not reported
Discharge City: Not reported
Discharge State: Not reported
Discharge Zip: Not reported
Received Date: 05/09/2008
Processed Date: 10/24/2000
Status: Terminated
Status Date: 04/27/2017
Place Size: 16
Place Size Unit: Acres
Contact: John Breese
Contact Title: Plant Manager
Contact Phone: 619-595-5012
Contact Phone Ext: 5012
Contact Email: john.breese@cpkelco.com
Operator Name: CP Kelco
Operator Address: 2025 Harbor Dr
Operator City: San Diego
Operator State: California
Operator Zip: 92113
Operator Contact: John Breese
Operator Contact Title: Plant Manager
Operator Contact Phone: 619-595-5012
Operator Contact Phone Ext: 5012
Operator Contact Email: Not reported
Operator Type: Private Business
Developer: Not reported
Developer Address: Not reported
Developer City: Not reported
Developer State: California
Developer Zip: Not reported
Developer Contact: Not reported
Developer Contact Title: Not reported
Constype Linear Utility Ind: Not reported
Emergency Phone: 619-223-1133
Emergency Phone Ext: Not reported
Constype Above Ground Ind: Not reported
Constype Below Ground Ind: Not reported
Constype Cable Line Ind: Not reported
Constype Comm Line Ind: Not reported
Constype Commercial Ind: Not reported
Constype Electrical Line Ind: Not reported
Constype Gas Line Ind: Not reported
Constype Industrial Ind: Not reported

Map ID
Direction
Distance
Elevation

MAP FINDINGS

Site

Database(s)

EDR ID Number
EPA ID Number

KELCO (Continued)

S105658525

Constype Other Description: Not reported
Constype Other Ind: Not reported
Constype Recons Ind: Not reported
Constype Residential Ind: Not reported
Constype Transport Ind: Not reported
Constype Utility Description: Not reported
Constype Utility Ind: Not reported
Constype Water Sewer Ind: Not reported
Dir Discharge Uswater Ind: N
Receiving Water Name: San Diego Bay
Certifier: John Breese
Certifier Title: Environmental Manager
Certification Date: 25-JAN-17
Primary Sic: 2099-Food Preparations, NEC
Secondary Sic: Not reported
Tertiary Sic: Not reported

Name: CP KELCO
Address: 2025 EAST HARBOR DRIVE
City,State,Zip: SAN DIEGO, CA 92113
Facility Status: Not reported
NPDES Number: Not reported
Region: Not reported
Agency Number: Not reported
Regulatory Measure ID: Not reported
Place ID: Not reported
Order Number: Not reported
WDID: 9 371026057
Regulatory Measure Type: Industrial
Program Type: Not reported
Adoption Date Of Regulatory Measure: Not reported
Effective Date Of Regulatory Measure: Not reported
Termination Date Of Regulatory Measure: Not reported
Expiration Date Of Regulatory Measure: Not reported
Discharge Address: Not reported
Discharge Name: Not reported
Discharge City: Not reported
Discharge State: Not reported
Discharge Zip: Not reported
Status: Active
Status Date: 08/28/2015
Operator Name: CP Kelco
Operator Address: 2025 East Harbor Drive
Operator City: San Diego
Operator State: California
Operator Zip: 92113

NPDES as of 03/2018:

NPDES Number: Not reported
Status: Not reported
Agency Number: Not reported
Region: 9
Regulatory Measure ID: 457180
Order Number: Not reported
Regulatory Measure Type: Industrial
Place ID: Not reported
WDID: 9 371026057

Map ID
Direction
Distance
Elevation

MAP FINDINGS

Site

Database(s)

EDR ID Number
EPA ID Number

KELCO (Continued)

S105658525

Program Type: Not reported
Adoption Date Of Regulatory Measure: Not reported
Effective Date Of Regulatory Measure: Not reported
Expiration Date Of Regulatory Measure: Not reported
Termination Date Of Regulatory Measure: Not reported
Discharge Name: Not reported
Discharge Address: Not reported
Discharge City: Not reported
Discharge State: Not reported
Discharge Zip: Not reported
Received Date: 06/30/2015
Processed Date: 08/28/2015
Status: Active
Status Date: 08/28/2015
Place Size: 14.9
Place Size Unit: Acres
Contact: John Breese
Contact Title: Plant Manager
Contact Phone: 619-595-5012
Contact Phone Ext: 5012
Contact Email: john.breese@cpkelco.com
Operator Name: CP Kelco
Operator Address: 2025 East Harbor Drive
Operator City: San Diego
Operator State: California
Operator Zip: 92113
Operator Contact: John Breese
Operator Contact Title: Plant Manager
Operator Contact Phone: 619-595-5012
Operator Contact Phone Ext: 5012
Operator Contact Email: john.breese@cpkelco.com
Operator Type: Private Business
Developer: Not reported
Developer Address: Not reported
Developer City: Not reported
Developer State: California
Developer Zip: Not reported
Developer Contact: Not reported
Developer Contact Title: Not reported
Constype Linear Utility Ind: Not reported
Emergency Phone: Not reported
Emergency Phone Ext: Not reported
Constype Above Ground Ind: Not reported
Constype Below Ground Ind: Not reported
Constype Cable Line Ind: Not reported
Constype Comm Line Ind: Not reported
Constype Commercial Ind: Not reported
Constype Electrical Line Ind: Not reported
Constype Gas Line Ind: Not reported
Constype Industrial Ind: Not reported
Constype Other Description: Not reported
Constype Other Ind: Not reported
Constype Recons Ind: Not reported
Constype Residential Ind: Not reported
Constype Transport Ind: Not reported
Constype Utility Description: Not reported
Constype Utility Ind: Not reported

Map ID
Direction
Distance
Elevation

MAP FINDINGS

Site

Database(s)

EDR ID Number
EPA ID Number

KELCO (Continued)

S105658525

Constype Water Sewer Ind:	Not reported
Dir Discharge Uswater Ind:	Y
Receiving Water Name:	San Diego Bay
Certifier:	John Breese
Certifier Title:	Plant Manager
Certification Date:	30-JUN-15
Primary Sic:	2099-Food Preparations, NEC
Secondary Sic:	Not reported
Tertiary Sic:	Not reported
NPDES Number:	CAS000001
Status:	Active
Agency Number:	0
Region:	9
Regulatory Measure ID:	457180
Order Number:	97-03-DWQ
Regulatory Measure Type:	Enrollee
Place ID:	Not reported
WDID:	9 371026057
Program Type:	Industrial
Adoption Date Of Regulatory Measure:	Not reported
Effective Date Of Regulatory Measure:	08/28/2015
Expiration Date Of Regulatory Measure:	Not reported
Termination Date Of Regulatory Measure:	Not reported
Discharge Name:	CP Kelco
Discharge Address:	2025 East Harbor Drive
Discharge City:	San Diego
Discharge State:	California
Discharge Zip:	92113
Received Date:	Not reported
Processed Date:	Not reported
Status:	Not reported
Status Date:	Not reported
Place Size:	Not reported
Place Size Unit:	Not reported
Contact:	Not reported
Contact Title:	Not reported
Contact Phone:	Not reported
Contact Phone Ext:	Not reported
Contact Email:	Not reported
Operator Name:	Not reported
Operator Address:	Not reported
Operator City:	Not reported
Operator State:	Not reported
Operator Zip:	Not reported
Operator Contact:	Not reported
Operator Contact Title:	Not reported
Operator Contact Phone:	Not reported
Operator Contact Phone Ext:	Not reported
Operator Contact Email:	Not reported
Operator Type:	Not reported
Developer:	Not reported
Developer Address:	Not reported
Developer City:	Not reported
Developer State:	Not reported
Developer Zip:	Not reported
Developer Contact:	Not reported

Map ID
Direction
Distance
Elevation

MAP FINDINGS

Site

Database(s)

EDR ID Number
EPA ID Number

KELCO (Continued)

S105658525

Developer Contact Title: Not reported
Constype Linear Utility Ind: Not reported
Emergency Phone: Not reported
Emergency Phone Ext: Not reported
Constype Above Ground Ind: Not reported
Constype Below Ground Ind: Not reported
Constype Cable Line Ind: Not reported
Constype Comm Line Ind: Not reported
Constype Commercial Ind: Not reported
Constype Electrical Line Ind: Not reported
Constype Gas Line Ind: Not reported
Constype Industrial Ind: Not reported
Constype Other Description: Not reported
Constype Other Ind: Not reported
Constype Recons Ind: Not reported
Constype Residential Ind: Not reported
Constype Transport Ind: Not reported
Constype Utility Description: Not reported
Constype Utility Ind: Not reported
Constype Water Sewer Ind: Not reported
Dir Discharge Uswater Ind: Not reported
Receiving Water Name: Not reported
Certifier: Not reported
Certifier Title: Not reported
Certification Date: Not reported
Primary Sic: Not reported
Secondary Sic: Not reported
Tertiary Sic: Not reported

Name: CP KELCO
Address: 2025 HARBOR DR
City,State,Zip: SAN DIEGO, CA 92113
Facility Status: Not reported
NPDES Number: Not reported
Region: Not reported
Agency Number: Not reported
Regulatory Measure ID: Not reported
Place ID: Not reported
Order Number: Not reported
WDID: 9 371016160
Regulatory Measure Type: Industrial
Program Type: Not reported
Adoption Date Of Regulatory Measure: Not reported
Effective Date Of Regulatory Measure: Not reported
Termination Date Of Regulatory Measure: Not reported
Expiration Date Of Regulatory Measure: Not reported
Discharge Address: Not reported
Discharge Name: Not reported
Discharge City: Not reported
Discharge State: Not reported
Discharge Zip: Not reported
Status: Terminated
Status Date: 04/27/2017
Operator Name: CP Kelco
Operator Address: 2025 Harbor Dr
Operator City: San Diego

Map ID
Direction
Distance
Elevation

MAP FINDINGS

Site

Database(s)

EDR ID Number
EPA ID Number

KELCO (Continued)

S105658525

Operator State:	California
Operator Zip:	92113
NPDES as of 03/2018:	
NPDES Number:	CAS000001
Status:	Terminated
Agency Number:	0
Region:	9
Regulatory Measure ID:	218763
Order Number:	97-03-DWQ
Regulatory Measure Type:	Enrollee
Place ID:	Not reported
WDID:	9 371016160
Program Type:	Industrial
Adoption Date Of Regulatory Measure:	Not reported
Effective Date Of Regulatory Measure:	10/24/2000
Expiration Date Of Regulatory Measure:	Not reported
Termination Date Of Regulatory Measure:	03/24/2017
Discharge Name:	CP Kelco
Discharge Address:	2025 Harbor Dr
Discharge City:	San Diego
Discharge State:	California
Discharge Zip:	92113
Received Date:	Not reported
Processed Date:	Not reported
Status:	Not reported
Status Date:	Not reported
Place Size:	Not reported
Place Size Unit:	Not reported
Contact:	Not reported
Contact Title:	Not reported
Contact Phone:	Not reported
Contact Phone Ext:	Not reported
Contact Email:	Not reported
Operator Name:	Not reported
Operator Address:	Not reported
Operator City:	Not reported
Operator State:	Not reported
Operator Zip:	Not reported
Operator Contact:	Not reported
Operator Contact Title:	Not reported
Operator Contact Phone:	Not reported
Operator Contact Phone Ext:	Not reported
Operator Contact Email:	Not reported
Operator Type:	Not reported
Developer:	Not reported
Developer Address:	Not reported
Developer City:	Not reported
Developer State:	Not reported
Developer Zip:	Not reported
Developer Contact:	Not reported
Developer Contact Title:	Not reported
Constype Linear Utility Ind:	Not reported
Emergency Phone:	Not reported
Emergency Phone Ext:	Not reported
Constype Above Ground Ind:	Not reported
Constype Below Ground Ind:	Not reported
Constype Cable Line Ind:	Not reported

Map ID
Direction
Distance
Elevation

MAP FINDINGS

Site

Database(s)

EDR ID Number
EPA ID Number

KELCO (Continued)

S105658525

Constype Comm Line Ind:	Not reported
Constype Commercial Ind:	Not reported
Constype Electrical Line Ind:	Not reported
Constype Gas Line Ind:	Not reported
Constype Industrial Ind:	Not reported
Constype Other Description:	Not reported
Constype Other Ind:	Not reported
Constype Recons Ind:	Not reported
Constype Residential Ind:	Not reported
Constype Transport Ind:	Not reported
Constype Utility Description:	Not reported
Constype Utility Ind:	Not reported
Constype Water Sewer Ind:	Not reported
Dir Discharge Uswater Ind:	Not reported
Receiving Water Name:	Not reported
Certifier:	Not reported
Certifier Title:	Not reported
Certification Date:	Not reported
Primary Sic:	Not reported
Secondary Sic:	Not reported
Tertiary Sic:	Not reported
NPDES Number:	Not reported
Status:	Not reported
Agency Number:	Not reported
Region:	9
Regulatory Measure ID:	218763
Order Number:	Not reported
Regulatory Measure Type:	Industrial
Place ID:	Not reported
WDID:	9 371016160
Program Type:	Not reported
Adoption Date Of Regulatory Measure:	Not reported
Effective Date Of Regulatory Measure:	Not reported
Expiration Date Of Regulatory Measure:	Not reported
Termination Date Of Regulatory Measure:	03/24/2017
Discharge Name:	Not reported
Discharge Address:	Not reported
Discharge City:	Not reported
Discharge State:	Not reported
Discharge Zip:	Not reported
Received Date:	05/09/2008
Processed Date:	10/24/2000
Status:	Terminated
Status Date:	04/27/2017
Place Size:	16
Place Size Unit:	Acres
Contact:	John Breese
Contact Title:	Plant Manager
Contact Phone:	619-595-5012
Contact Phone Ext:	5012
Contact Email:	john.breese@cpkelco.com
Operator Name:	CP Kelco
Operator Address:	2025 Harbor Dr
Operator City:	San Diego
Operator State:	California
Operator Zip:	92113

Map ID
Direction
Distance
Elevation

MAP FINDINGS

Site

Database(s)

EDR ID Number
EPA ID Number

KELCO (Continued)

S105658525

Operator Contact:	John Breese
Operator Contact Title:	Plant Manager
Operator Contact Phone:	619-595-5012
Operator Contact Phone Ext:	5012
Operator Contact Email:	Not reported
Operator Type:	Private Business
Developer:	Not reported
Developer Address:	Not reported
Developer City:	Not reported
Developer State:	California
Developer Zip:	Not reported
Developer Contact:	Not reported
Developer Contact Title:	Not reported
Constype Linear Utility Ind:	Not reported
Emergency Phone:	619-223-1133
Emergency Phone Ext:	Not reported
Constype Above Ground Ind:	Not reported
Constype Below Ground Ind:	Not reported
Constype Cable Line Ind:	Not reported
Constype Comm Line Ind:	Not reported
Constype Commercial Ind:	Not reported
Constype Electrical Line Ind:	Not reported
Constype Gas Line Ind:	Not reported
Constype Industrial Ind:	Not reported
Constype Other Description:	Not reported
Constype Other Ind:	Not reported
Constype Recons Ind:	Not reported
Constype Residential Ind:	Not reported
Constype Transport Ind:	Not reported
Constype Utility Description:	Not reported
Constype Utility Ind:	Not reported
Constype Water Sewer Ind:	Not reported
Dir Discharge Uswater Ind:	N
Receiving Water Name:	San Diego Bay
Certifier:	John Breese
Certifier Title:	Environmental Manager
Certification Date:	25-JAN-17
Primary Sic:	2099-Food Preparations, NEC
Secondary Sic:	Not reported
Tertiary Sic:	Not reported

CIWQS:

Name:	CP KELCO
Address:	2025 EAST HARBOR DRIVE
City,State,Zip:	SAN DIEGO, CA 92113
Agency:	CP Kelco
Agency Address:	2025 East Harbor Drive, San Diego, CA 92113
Place/Project Type:	Industrial - Food Preparations, NEC
SIC/NAICS:	2099
Region:	9
Program:	INDSTW
Regulatory Measure Status:	Active
Regulatory Measure Type:	Storm water industrial
Order Number:	2014-0057-DWQ
WDID:	9 37I026057
NPDES Number:	CAS000001

Map ID
Direction
Distance
Elevation

MAP FINDINGS

Site

Database(s)

EDR ID Number
EPA ID Number

KELCO (Continued)

S105658525

Adoption Date: Not reported
Effective Date: 08/28/2015
Termination Date: Not reported
Expiration/Review Date: Not reported
Design Flow: Not reported
Major/Minor: Not reported
Complexity: Not reported
TTWQ: Not reported
Enforcement Actions within 5 years: 0
Violations within 5 years: 0
Latitude: 32.6964
Longitude: -117.145165

CERS:

Name: KELCO
Address: 2025 HARBOR DR
City,State,Zip: SAN DIEGO, CA 92113-221
Site ID: 206222
CERS ID: T0608116327
CERS Description: Cleanup Program Site

Name: KELCO
Address: 2025 HARBOR DR
City,State,Zip: SAN DIEGO, CA 92113-221
Site ID: 206222
CERS ID: T0608121886
CERS Description: Cleanup Program Site

Name: KELCO
Address: 2025 HARBOR DR
City,State,Zip: SAN DIEGO, CA 92113-221
Site ID: 206222
CERS ID: SLT19724600
CERS Description: Cleanup Program Site

Name: CP KELCO
Address: 2025 EAST HARBOR DRIVE
City,State,Zip: SAN DIEGO, CA 92113
Site ID: 529955
CERS ID: 836802
CERS Description: Industrial Facility Storm Water

Evaluation:

Eval General Type: Compliance Evaluation Inspection
Eval Date: 11-03-2016
Violations Found: No
Eval Type: Industrial Storm Water Compliance Evaluation
Eval Notes: Met with John Breese, Morgan Day, and Rey Marin. Almost all runoff from the industrial areas are captured by system of trenches that discharges to City of San Diego sanitary sewer. Runoff from parking lot, adjacent property to northwest, and Coronado Bridge run on and through CP Kelco property. No violations observed during inspection.
Eval Division: Water Boards
Eval Program: INDSTW
Eval Source: SMARTS

Map ID
Direction
Distance
Elevation

MAP FINDINGS

Site

Database(s)

EDR ID Number
EPA ID Number

KELCO (Continued)

S105658525

Affiliation:

Affiliation Type Desc: Owner/Operator
Entity Name: CP Kelco
Entity Title: Operator
Affiliation Address: 2025 East Harbor Drive
Affiliation City: San Diego
Affiliation State: CA
Affiliation Country: Not reported
Affiliation Zip: 92113
Affiliation Phone: Not reported

J57
ENE
< 1/8
0.094 mi.
497 ft.

DIEGO AND SON PRINTING INC
2104 NATIONAL AVE
SAN DIEGO, CA 92113

RCRA-SQG 1004675972
FINDS CAR000079376
ECHO

Site 1 of 3 in cluster J

Relative:
Higher

RCRA-SQG:

Actual:
64 ft.

Date form received by agency:2000-07-31 00:00:00.0
Facility name: DIEGO AND SON PRINTING INC
Facility address: 2104 NATIONAL AVE
SAN DIEGO, CA 92113
EPA ID: CAR000079376
Contact: ISABEL AGUILERA
Contact address: 2104 NATIONAL AVE
SAN DIEGO, CA 92113
Contact country: US
Contact telephone: 619-233-5373
Contact email: Not reported
EPA Region: 09
Classification: Small Small Quantity Generator
Description: Handler: generates more than 100 and less than 1000 kg of hazardous waste during any calendar month and accumulates less than 6000 kg of hazardous waste at any time; or generates 100 kg or less of hazardous waste during any calendar month, and accumulates more than 1000 kg of hazardous waste at any time

Owner/Operator Summary:

Owner/operator name: DIEGO AGUILERA
Owner/operator address: 2104 NATIONAL AVE
SAN DIEGO, CA 92113
Owner/operator country: Not reported
Owner/operator telephone: 619-233-5373
Owner/operator email: Not reported
Owner/operator fax: Not reported
Owner/operator extension: Not reported
Legal status: Private
Owner/Operator Type: Owner
Owner/Op start date: Not reported
Owner/Op end date: Not reported

Handler Activities Summary:

U.S. importer of hazardous waste: No
Mixed waste (haz. and radioactive): No
Recycler of hazardous waste: No

Map ID
Direction
Distance
Elevation

MAP FINDINGS

Site

Database(s)

EDR ID Number
EPA ID Number

DIEGO AND SON PRINTING INC (Continued)

1004675972

Transporter of hazardous waste: No
Treater, storer or disposer of HW: No
Underground injection activity: No
On-site burner exemption: No
Furnace exemption: No
Used oil fuel burner: No
Used oil processor: No
User oil refiner: No
Used oil fuel marketer to burner: No
Used oil Specification marketer: No
Used oil transfer facility: No
Used oil transporter: No

Hazardous Waste Summary:

. Waste code: D001
. Waste name: IGNITABLE WASTE

Violation Status: No violations found

FINDS:

Registry ID: 110002941256

Environmental Interest/Information System

California Hazardous Waste Tracking System - Datamart (HWTS-DATAMART) provides California with information on hazardous waste shipments for generators, transporters, and treatment, storage, and disposal facilities.

OSHA ESTABLISHMENT

RCRAInfo is a national information system that supports the Resource Conservation and Recovery Act (RCRA) program through the tracking of events and activities related to facilities that generate, transport, and treat, store, or dispose of hazardous waste. RCRAInfo allows RCRA program staff to track the notification, permit, compliance, and corrective action activities required under RCRA.

STATE MASTER

[Click this hyperlink](#) while viewing on your computer to access additional FINDS: detail in the EDR Site Report.

ECHO:

Envid: 1004675972
Registry ID: 110002941256
DFR URL: <http://echo.epa.gov/detailed-facility-report?fid=110002941256>

Map ID
Direction
Distance
Elevation

MAP FINDINGS

Site

Database(s)

EDR ID Number
EPA ID Number

E58
SSE
< 1/8
0.099 mi.
522 ft.

SHREVE & HAYS
2191 MAIN ST
SAN DIEGO, CA 92113

CA San Diego Co. HMMD
CA SWEEPS UST

S105539616
N/A

Site 8 of 8 in cluster E

Relative:
Higher
Actual:
43 ft.

HMMD SAN DIEGO:
Name: SKYHOOK METAL DESIGNS
Address: 2191 MAIN ST
City,State,Zip: SAN DIEGO, CA 92113
Permit Number: 213045
Business Type: 6HK35
EPA Id Number: CAL000316924
APN: 538-680-03-00
Last HMMD Inspection: 03/26/2012
Facility Telephone: 619-229-2169
Permit Status: SUSP
Permit Expiration: 02/29/2012
Date Last Updated: 11/02/2012
Facility Owner: GAYE REINHOLD
Facility Mailing Address: 2191 MAIN ST
Facility Mailing City: San Diego
Facility Mailing State: CA
Facility Mailing Zip: 92113
UST Owner: Not reported
Handle Regulated Hazmat: Y
Own Or Operate UST: Not reported
Subject To APSA: Not reported
Generate Haz Waste: Y
Treat Haz Waste: Not reported
Generate Medical Waste: Not reported

Inventory Active Permits (not SQG Medical):
Permit Number: 213045
Update Date: 11/02/2012
Case Number: 7440-37-1
Name: ARGON GAS
Other Information: Not reported
Material Waste: Material
Hazardous Categories 1: PRESSURE RELEASE
Hazardous Categories 2: ACUTE

Permit Number: 213045
Update Date: 11/02/2012
Case Number: 124-38-9
Name: CARBON DIOXIDE GAS
Other Information: Not reported
Material Waste: Material
Hazardous Categories 1: PRESSURE RELEASE
Hazardous Categories 2: ACUTE

Permit Number: 213045
Update Date: 11/02/2012
Case Number: 7782-44-7
Name: OXYGEN GAS
Other Information: Not reported
Material Waste: Material
Hazardous Categories 1: FIRE
Hazardous Categories 2: PRESSURE RELEASE

Map ID
Direction
Distance
Elevation

MAP FINDINGS

Site

Database(s)

EDR ID Number
EPA ID Number

SHREVE & HAYS (Continued)

S105539616

Permit Number: 213045
Update Date: 11/02/2012
Case Number: 68476-85-7
Name: PROPANE GAS -CYLINDER (1 GALLON OF PROPANE = 37 CF)
Other Information: Not reported
Material Waste: Material
Hazardous Categories 1: FIRE
Hazardous Categories 2: PRESSURE RELEASE

Violations Active Permits:

Permit Number: 213045
Update Date: 11/02/2012
Inspection Date: 11/15/2010
Violation Code: 6HV1004
Violation: HMBP NOT SUBMITTED TO HMD
Violation Citation: Hazardous Materials Handler has not submitted a completed Business Plan to the HMMD. HSC 25505(a)
Activity: SUSP

Permit Number: 213045
Update Date: 11/02/2012
Inspection Date: 11/15/2010
Violation Code: 6HV0132
Violation: EPA ID NUMBER NOT OBTAINED/MAINTAINED
Violation Citation: Generator of hazardous waste has not obtained/maintained an EPA identification number. CCR 66262.12(a)
Activity: SUSP

Name: CUSTOM LIGHTS & IRON
Address: 2191 MAIN ST
City,State,Zip: SAN DIEGO, CA 92113
Permit Number: 212624
Business Type: 6HK35
EPA Id Number: CAL000316924
APN: 538-680-03-00
Last HMMD Inspection: 08/30/2010
Facility Telephone: 619-814-0133
Permit Status: INAC
Permit Expiration: 11/30/2010
Date Last Updated: 11/02/2012
Facility Owner: PAUL E BELL
Facility Mailing Address: 2191 MAIN ST
Facility Mailing City: San Diego
Facility Mailing State: CA
Facility Mailing Zip: 92113
UST Owner: Not reported
Handle Regulated Hazmat: Y
Own Or Operate UST: Not reported
Subject To APSA: Not reported
Generate Haz Waste: Y
Treat Haz Waste: Not reported
Generate Medical Waste: Not reported

Name: CUSTOM LIGHTS & IRON
Address: 2191 MAIN ST
City,State,Zip: SAN DIEGO, CA 92113

Map ID
Direction
Distance
Elevation

MAP FINDINGS

Site

Database(s)

EDR ID Number
EPA ID Number

SHREVE & HAYS (Continued)

S105539616

Permit Number: 212624
Business Type: 6HK35
EPA Id Number: CAL000316924
APN: 538-680-03-00
Last HMMMD Inspection: 08/30/2010
Facility Telephone: 619-814-0133
Permit Status: INAC
Permit Expiration: 11/30/2010
Date Last Updated: 11/02/2012
Facility Owner: PAUL E BELL
Facility Mailing Address: 2191 MAIN ST
Facility Mailing City: San Diego
Facility Mailing State: CA
Facility Mailing Zip: 92113
UST Owner: Not reported
Handle Regulated Hazmat: Y
Own Or Operate UST: Not reported
Subject To APSA: Not reported
Generate Haz Waste: Y
Treat Haz Waste: Not reported
Generate Medical Waste: Not reported

Name: CUSTOM LIGHTS & IRON
Address: 2191 MAIN ST
City,State,Zip: SAN DIEGO, CA 92113
Permit Number: 212624
Business Type: 6HK35
EPA Id Number: CAL000316924
APN: 538-680-03-00
Last HMMMD Inspection: 08/30/2010
Facility Telephone: 619-814-0133
Permit Status: INAC
Permit Expiration: 11/30/2010
Date Last Updated: 11/02/2012
Facility Owner: PAUL E BELL
Facility Mailing Address: 2191 MAIN ST
Facility Mailing City: San Diego
Facility Mailing State: CA
Facility Mailing Zip: 92113
UST Owner: Not reported
Handle Regulated Hazmat: Y
Own Or Operate UST: Not reported
Subject To APSA: Not reported
Generate Haz Waste: Y
Treat Haz Waste: Not reported
Generate Medical Waste: Not reported

Name: SHREVE & HAYS
Address: 2191 MAIN ST
City,State,Zip: SAN DIEGO, CA 92113
Permit Number: 121488
Business Type: 6HK03
EPA Id Number: Not reported
APN: 538-710-02-00
Last HMMMD Inspection: Not reported
Facility Telephone: 858-569-7777
Permit Status: INAC

Map ID
Direction
Distance
Elevation

MAP FINDINGS

Site

Database(s)

EDR ID Number
EPA ID Number

SHREVE & HAYS (Continued)

S105539616

Permit Expiration: 11/30/2002
Date Last Updated: 11/02/2012
Facility Owner: SHREVE & HAYS
Facility Mailing Address: 2191 MAIN ST
Facility Mailing City: SAN DIEGO
Facility Mailing State: CA
Facility Mailing Zip: 92113-2232
UST Owner: SHREVE & HAYS
Handle Regulated Hazmat: Not reported
Own Or Operate UST: Not reported
Subject To APSA: Not reported
Generate Haz Waste: Not reported
Treat Haz Waste: Not reported
Generate Medical Waste: Not reported

UST:

UST Name: UNDERGROUND TANK 121488 T001
Last Update: 2012-11-02 14:17:38
Permit Number: 121488
Tank Type: SINGLE WALL
Additional Id: Not reported
Capacity Gallons: 4000
UST Contents: LEADED
Other Content Info: LEADED
Reg Status: CLOSED
Remove Close Date: 1987-01-12 00:00:00
Year Installed: Not reported
Pipe Type: Not reported
Delivery System: Not reported
Monitor Code: 90
UST Monitor Method: NO MONITORING ALTERNATIVE SELECTED. VERIFY AND ENTER MONITORING ALTERNATIVE DURING INSPECTION.

Name: SKYHOOK METAL DESIGNS
Address: 2191 MAIN ST
City,State,Zip: SAN DIEGO, CA 92113
Permit Number: 213045
Business Type: 6HK35
EPA Id Number: CAL000316924
APN: 538-680-03-00
Last HMMD Inspection: 03/26/2012
Facility Telephone: 619-229-2169
Permit Status: SUSP
Permit Expiration: 02/29/2012
Date Last Updated: 11/02/2012
Facility Owner: GAYE REINHOLD
Facility Mailing Address: 2191 MAIN ST
Facility Mailing City: San Diego
Facility Mailing State: CA
Facility Mailing Zip: 92113
UST Owner: Not reported
Handle Regulated Hazmat: Y
Own Or Operate UST: Not reported
Subject To APSA: Not reported
Generate Haz Waste: Y
Treat Haz Waste: Not reported
Generate Medical Waste: Not reported

Map ID
Direction
Distance
Elevation

MAP FINDINGS

Site

Database(s)

EDR ID Number
EPA ID Number

SHREVE & HAYS (Continued)

S105539616

Inventory Active Permits (not SQG Medical):

Permit Number: 213045
Update Date: 11/02/2012
Case Number: 7440-37-1
Name: ARGON GAS
Other Information: Not reported
Material Waste: Material
Hazardous Categories 1: PRESSURE RELEASE
Hazardous Categories 2: ACUTE

Permit Number: 213045
Update Date: 11/02/2012
Case Number: 124-38-9
Name: CARBON DIOXIDE GAS
Other Information: Not reported
Material Waste: Material
Hazardous Categories 1: PRESSURE RELEASE
Hazardous Categories 2: ACUTE

Permit Number: 213045
Update Date: 11/02/2012
Case Number: 7782-44-7
Name: OXYGEN GAS
Other Information: Not reported
Material Waste: Material
Hazardous Categories 1: FIRE
Hazardous Categories 2: PRESSURE RELEASE

Permit Number: 213045
Update Date: 11/02/2012
Case Number: 68476-85-7
Name: PROPANE GAS -CYLINDER (1 GALLON OF PROPANE = 37 CF)
Other Information: Not reported
Material Waste: Material
Hazardous Categories 1: FIRE
Hazardous Categories 2: PRESSURE RELEASE

Violations Active Permits:

Permit Number: 213045
Update Date: 11/02/2012
Inspection Date: 11/15/2010
Violation Code: 6HV1004
Violation: HMBP NOT SUBMITTED TO HMD
Violation Citation: Hazardous Materials Handler has not submitted a completed Business Plan to the HMMD. HSC 25505(a)
Activity: SUSP

Permit Number: 213045
Update Date: 11/02/2012
Inspection Date: 11/15/2010
Violation Code: 6HV0132
Violation: EPA ID NUMBER NOT OBTAINED/MAINTAINED
Violation Citation: Generator of hazardous waste has not obtained/maintained an EPA identification number. CCR 66262.12(a)
Activity: SUSP

Map ID
Direction
Distance
Elevation

MAP FINDINGS

Site

Database(s)

EDR ID Number
EPA ID Number

SHREVE & HAYS (Continued)

S105539616

Name: SKYHOOK METAL DESIGNS
Address: 2191 MAIN ST
City,State,Zip: SAN DIEGO, CA 92113
Permit Number: 213045
Business Type: 6HK35
EPA Id Number: CAL000316924
APN: 538-680-03-00
Last HMMD Inspection: 03/26/2012
Facility Telephone: 619-229-2169
Permit Status: SUSP
Permit Expiration: 02/29/2012
Date Last Updated: 11/02/2012
Facility Owner: GAYE REINHOLD
Facility Mailing Address: 2191 MAIN ST
Facility Mailing City: San Diego
Facility Mailing State: CA
Facility Mailing Zip: 92113
UST Owner: Not reported
Handle Regulated Hazmat: Y
Own Or Operate UST: Not reported
Subject To APSA: Not reported
Generate Haz Waste: Y
Treat Haz Waste: Not reported
Generate Medical Waste: Not reported

Inventory Active Permits (not SQG Medical):

Permit Number: 213045
Update Date: 11/02/2012
Case Number: 7440-37-1
Name: ARGON GAS
Other Information: Not reported
Material Waste: Material
Hazardous Categories 1: PRESSURE RELEASE
Hazardous Categories 2: ACUTE

Permit Number: 213045
Update Date: 11/02/2012
Case Number: 124-38-9
Name: CARBON DIOXIDE GAS
Other Information: Not reported
Material Waste: Material
Hazardous Categories 1: PRESSURE RELEASE
Hazardous Categories 2: ACUTE

Permit Number: 213045
Update Date: 11/02/2012
Case Number: 7782-44-7
Name: OXYGEN GAS
Other Information: Not reported
Material Waste: Material
Hazardous Categories 1: FIRE
Hazardous Categories 2: PRESSURE RELEASE

Permit Number: 213045
Update Date: 11/02/2012
Case Number: 68476-85-7
Name: PROPANE GAS -CYLINDER (1 GALLON OF PROPANE = 37 CF)
Other Information: Not reported

Map ID
Direction
Distance
Elevation

MAP FINDINGS

Site

Database(s)

EDR ID Number
EPA ID Number

SHREVE & HAYS (Continued)

S105539616

Material Waste: Material
Hazardous Categories 1: FIRE
Hazardous Categories 2: PRESSURE RELEASE

Violations Active Permits:

Permit Number: 213045
Update Date: 11/02/2012
Inspection Date: 11/15/2010
Violation Code: 6HV1004
Violation: HMBP NOT SUBMITTED TO HMD
Violation Citation: Hazardous Materials Handler has not submitted a completed Business Plan to the HMMD. HSC 25505(a)
Activity: SUSP

Permit Number: 213045
Update Date: 11/02/2012
Inspection Date: 11/15/2010
Violation Code: 6HV0132
Violation: EPA ID NUMBER NOT OBTAINED/MAINTAINED
Violation Citation: Generator of hazardous waste has not obtained/maintained an EPA identification number. CCR 66262.12(a)
Activity: SUSP

Name: SKYHOOK METAL DESIGNS
Address: 2191 MAIN ST
City,State,Zip: SAN DIEGO, CA 92113
Permit Number: 213045
Business Type: 6HK35
EPA Id Number: CAL000316924
APN: 538-680-03-00
Last HMMD Inspection: 03/26/2012
Facility Telephone: 619-229-2169
Permit Status: SUSP
Permit Expiration: 02/29/2012
Date Last Updated: 11/02/2012
Facility Owner: GAYE REINHOLD
Facility Mailing Address: 2191 MAIN ST
Facility Mailing City: San Diego
Facility Mailing State: CA
Facility Mailing Zip: 92113
UST Owner: Not reported
Handle Regulated Hazmat: Y
Own Or Operate UST: Not reported
Subject To APSA: Not reported
Generate Haz Waste: Y
Treat Haz Waste: Not reported
Generate Medical Waste: Not reported

Inventory Active Permits (not SQG Medical):

Permit Number: 213045
Update Date: 11/02/2012
Case Number: 7440-37-1
Name: ARGON GAS
Other Information: Not reported
Material Waste: Material
Hazardous Categories 1: PRESSURE RELEASE

Map ID
Direction
Distance
Elevation

MAP FINDINGS

Site

Database(s)

EDR ID Number
EPA ID Number

SHREVE & HAYS (Continued)

S105539616

Hazardous Categories 2: ACUTE

Permit Number: 213045
Update Date: 11/02/2012
Case Number: 124-38-9
Name: CARBON DIOXIDE GAS
Other Information: Not reported
Material Waste: Material
Hazardous Categories 1: PRESSURE RELEASE
Hazardous Categories 2: ACUTE

Permit Number: 213045
Update Date: 11/02/2012
Case Number: 7782-44-7
Name: OXYGEN GAS
Other Information: Not reported
Material Waste: Material
Hazardous Categories 1: FIRE
Hazardous Categories 2: PRESSURE RELEASE

Permit Number: 213045
Update Date: 11/02/2012
Case Number: 68476-85-7
Name: PROPANE GAS -CYLINDER (1 GALLON OF PROPANE = 37 CF)
Other Information: Not reported
Material Waste: Material
Hazardous Categories 1: FIRE
Hazardous Categories 2: PRESSURE RELEASE

Violations Active Permits:

Permit Number: 213045
Update Date: 11/02/2012
Inspection Date: 11/15/2010
Violation Code: 6HV1004
Violation: HMBP NOT SUBMITTED TO HMD
Violation Citation: Hazardous Materials Handler has not submitted a completed Business Plan to the HMMD. HSC 25505(a)
Activity: SUSP

Permit Number: 213045
Update Date: 11/02/2012
Inspection Date: 11/15/2010
Violation Code: 6HV0132
Violation: EPA ID NUMBER NOT OBTAINED/MAINTAINED
Violation Citation: Generator of hazardous waste has not obtained/maintained an EPA identification number. CCR 66262.12(a)
Activity: SUSP

Name: SKYHOOK METAL DESIGNS
Address: 2191 MAIN ST
City,State,Zip: SAN DIEGO, CA 92113
Permit Number: 213045
Business Type: 6HK35
EPA Id Number: CAL000316924
APN: 538-680-03-00
Last HMMD Inspection: 03/26/2012

Map ID
Direction
Distance
Elevation

MAP FINDINGS

Site

Database(s)

EDR ID Number
EPA ID Number

SHREVE & HAYS (Continued)

S105539616

Facility Telephone: 619-229-2169
Permit Status: SUSP
Permit Expiration: 02/29/2012
Date Last Updated: 11/02/2012
Facility Owner: GAYE REINHOLD
Facility Mailing Address: 2191 MAIN ST
Facility Mailing City: San Diego
Facility Mailing State: CA
Facility Mailing Zip: 92113
UST Owner: Not reported
Handle Regulated Hazmat: Y
Own Or Operate UST: Not reported
Subject To APSA: Not reported
Generate Haz Waste: Y
Treat Haz Waste: Not reported
Generate Medical Waste: Not reported

Inventory Active Permits (not SQG Medical):

Permit Number: 213045
Update Date: 11/02/2012
Case Number: 7440-37-1
Name: ARGON GAS
Other Information: Not reported
Material Waste: Material
Hazardous Categories 1: PRESSURE RELEASE
Hazardous Categories 2: ACUTE

Permit Number: 213045
Update Date: 11/02/2012
Case Number: 124-38-9
Name: CARBON DIOXIDE GAS
Other Information: Not reported
Material Waste: Material
Hazardous Categories 1: PRESSURE RELEASE
Hazardous Categories 2: ACUTE

Permit Number: 213045
Update Date: 11/02/2012
Case Number: 7782-44-7
Name: OXYGEN GAS
Other Information: Not reported
Material Waste: Material
Hazardous Categories 1: FIRE
Hazardous Categories 2: PRESSURE RELEASE

Permit Number: 213045
Update Date: 11/02/2012
Case Number: 68476-85-7
Name: PROPANE GAS -CYLINDER (1 GALLON OF PROPANE = 37 CF)
Other Information: Not reported
Material Waste: Material
Hazardous Categories 1: FIRE
Hazardous Categories 2: PRESSURE RELEASE

Violations Active Permits:

Permit Number: 213045
Update Date: 11/02/2012

Map ID
Direction
Distance
Elevation

MAP FINDINGS

Site

Database(s)

EDR ID Number
EPA ID Number

SHREVE & HAYS (Continued)

S105539616

Inspection Date: 11/15/2010
Violation Code: 6HV1004
Violation: HMBP NOT SUBMITTED TO HMD
Violation Citation: Hazardous Materials Handler has not submitted a completed Business Plan to the HMMD. HSC 25505(a)
Activity: SUSP

Permit Number: 213045
Update Date: 11/02/2012
Inspection Date: 11/15/2010
Violation Code: 6HV0132
Violation: EPA ID NUMBER NOT OBTAINED/MAINTAINED
Violation Citation: Generator of hazardous waste has not obtained/maintained an EPA identification number. CCR 66262.12(a)
Activity: SUSP

Name: CUSTOM LIGHTS & IRON
Address: 2191 MAIN ST
City,State,Zip: SAN DIEGO, CA 92113
Permit Number: 212624
Business Type: 6HK35
EPA Id Number: CAL000316924
APN: 538-680-03-00
Last HMMD Inspection: 08/30/2010
Facility Telephone: 619-814-0133
Permit Status: INAC
Permit Expiration: 11/30/2010
Date Last Updated: 11/02/2012
Facility Owner: PAUL E BELL
Facility Mailing Address: 2191 MAIN ST
Facility Mailing City: San Diego
Facility Mailing State: CA
Facility Mailing Zip: 92113
UST Owner: Not reported
Handle Regulated Hazmat: Y
Own Or Operate UST: Not reported
Subject To APSA: Not reported
Generate Haz Waste: Y
Treat Haz Waste: Not reported
Generate Medical Waste: Not reported

SWEEPS UST:

Name: SHREVE & HAYS
Address: 2191 MAIN ST
City: SAN DIEGO
Status: Not reported
Comp Number: 21488
Number: Not reported
Board Of Equalization: Not reported
Referral Date: Not reported
Action Date: Not reported
Created Date: Not reported
Owner Tank Id: Not reported
SWRCB Tank Id: 37-000-021488-000001
Tank Status: Not reported
Capacity: 4000

Map ID
Direction
Distance
Elevation

MAP FINDINGS

Site

Database(s)

EDR ID Number
EPA ID Number

SHREVE & HAYS (Continued)

S105539616

Active Date: Not reported
Tank Use: M.V. FUEL
STG: PRODUCT
Content: LEADED
Number Of Tanks: 1

**G59
NW
< 1/8
0.102 mi.
536 ft.**

**SALLY BEAUTY SUPPLIES
1900 MAIN ST STE 115
SAN DIEGO, CA 92113**

**CA San Diego Co. HMMD
CA CERS HAZ WASTE
CA HAZNET
CA CERS**

**S119096170
N/A**

Site 4 of 5 in cluster G

**Relative:
Lower
Actual:
38 ft.**

HMMD SAN DIEGO:

Name: SALLY BEAUTY SUPPLY
Address: 1900 MAIN ST 115
City,State,Zip: SAN DIEGO, CA 92113-2163
Permit Number: Not reported
Business Type: Not reported
EPA Id Number: CAL000412103
APN: Not reported
Last HMMD Inspection: Not reported
Facility Telephone: 9408987500
Permit Status: Permit Renewed
Permit Expiration: Not reported
Date Last Updated: 06/28/2018
Facility Owner: Not reported
Facility Mailing Address: P.O. BOX 339, RICHLAND , NJ 08350
Facility Mailing City: Not reported
Facility Mailing State: Not reported
Facility Mailing Zip: Not reported
UST Owner: N
Handle Regulated Hazmat: Not reported
Own Or Operate UST: Not reported
Subject To APSA: Not reported
Generate Haz Waste: Y
Treat Haz Waste: N
Generate Medical Waste: Not reported

Waste and Materials:

Record ID: DEH2016-HUPFP-002443
Permit Status: Permit Renewed
Active Permit: Y
Child Record Id: DEH2018-HCHEM-0174052
Trade Secret: N
Hazardous Material Type: Mixture
Last Updated: 2019-01-23T01:26:43.000
Chemical Name: Not reported
Common Name: Misc Aerosols
Case Number: Not reported

Record ID: DEH2016-HUPFP-002443
Permit Status: Permit Renewed
Active Permit: Y
Child Record Id: DEH2018-HCHEM-0174053
Trade Secret: N
Hazardous Material Type: Mixture
Last Updated: 2019-01-23T01:26:43.000
Chemical Name: Not reported

Map ID
Direction
Distance
Elevation

MAP FINDINGS

Site

Database(s)

EDR ID Number
EPA ID Number

SALLY BEAUTY SUPPLIES (Continued)

S119096170

Common Name: Misc Flammable Liquids
Case Number: Not reported

Record ID: DEH2016-HUPFP-002443
Permit Status: Permit Renewed
Active Permit: Y
Child Record Id: DEH2018-HCHEM-0174054
Trade Secret: N
Hazardous Material Type: Mixture
Last Updated: 2019-01-23T01:26:43.000
Chemical Name: Not reported
Common Name: Hydrogen Peroxide <8%
Case Number: Not reported

Record ID: DEH2016-HUPFP-002443
Permit Status: Permit Renewed
Active Permit: Y
Child Record Id: DEH2018-HCHEM-0174055
Trade Secret: N
Hazardous Material Type: Pure
Last Updated: 2019-01-23T01:26:43.000
Chemical Name: Dipotassium Persulfate
Common Name: Dipotassium Persulfate
Case Number: 7727-21-1

Record ID: DEH2016-HUPFP-002443
Permit Status: Permit Renewed
Active Permit: Y
Child Record Id: DEH2017-HWAST-0109205
Trade Secret: N
Hazardous Material Type: Not reported
Last Updated: 2017-06-08T02:32:04.000
Chemical Name: Not reported
Common Name: Waste Aerosols, Flammables and Combustibles
Case Number: Not reported

Record ID: DEH2016-HUPFP-002443
Permit Status: Permit Renewed
Active Permit: Y
Child Record Id: DEH2017-HWAST-0109206
Trade Secret: N
Hazardous Material Type: Not reported
Last Updated: 2017-06-08T02:32:04.000
Chemical Name: Not reported
Common Name: Waste Oxidizers
Case Number: Not reported

Record ID: DEH2016-HUPFP-002443
Permit Status: Permit Renewed
Active Permit: Y
Child Record Id: DEH2017-HWAST-0109207
Trade Secret: N
Hazardous Material Type: Not reported
Last Updated: 2017-06-08T02:32:04.000
Chemical Name: Not reported
Common Name: State & Toxic Regulated Wastes
Case Number: Not reported

Map ID
Direction
Distance
Elevation

MAP FINDINGS

Site

Database(s)

EDR ID Number
EPA ID Number

SALLY BEAUTY SUPPLIES (Continued)

S119096170

Record ID: DEH2016-HUPFP-002443
Permit Status: Permit Renewed
Active Permit: Y
Child Record Id: DEH2017-HWAST-0109208
Trade Secret: N
Hazardous Material Type: Not reported
Last Updated: 2017-06-08T02:32:04.000
Chemical Name: Not reported
Common Name: Waste Corrosive Basics
Case Number: Not reported

Record ID: DEH2016-HUPFP-002443
Permit Status: Permit Renewed
Active Permit: Y
Child Record Id: DEH2017-HWAST-0109209
Trade Secret: N
Hazardous Material Type: Not reported
Last Updated: 2017-06-08T02:32:04.000
Chemical Name: Not reported
Common Name: Waste Corrosive Acids
Case Number: Not reported

CERS HAZ WASTE:

Name: SALLY BEAUTY SUPPLY
Address: 1900 MAIN ST STE 115
City,State,Zip: SAN DIEGO, CA 92113
Site ID: 367516
CERS ID: 10665439
CERS Description: Hazardous Waste Generator

HAZNET:

Name: SALLY BEAUTY SUPPLIES
Address: 1900 MAIN ST STE 115
City,State,Zip: SAN DIEGO, CA 921132163
Year: 2017
GEPaid: CAL000412103
Contact: RANDY GOSS
Telephone: 9408987500
Mailing Name: Not reported
Mailing Address: 1900 MAIN ST STE 115
Mailing City,St,Zip: SAN DIEGO, CA 921132163
Gen County: San Diego
TSD EPA ID: MXC130619001
TSD County: Not reported
Tons: 0.01
CA Waste Code: 561-
Method: H039-Other Recovery Of Reclamation For Reuse Including Acid
Regeneration, Organics Recovery Ect
Facility County: San Diego

Name: SALLY BEAUTY SUPPLIES
Address: 1900 MAIN ST STE 115
City,State,Zip: SAN DIEGO, CA 921132163
Year: 2017
GEPaid: CAL000412103

Map ID
Direction
Distance
Elevation

MAP FINDINGS

Site

Database(s)

EDR ID Number
EPA ID Number

SALLY BEAUTY SUPPLIES (Continued)

S119096170

Contact: RANDY GOSS
Telephone: 9408987500
Mailing Name: Not reported
Mailing Address: 1900 MAIN ST STE 115
Mailing City,St,Zip: SAN DIEGO, CA 921132163
Gen County: San Diego
TSD EPA ID: MXC130619001
TSD County: Not reported
Tons: Not reported
CA Waste Code: -
Method: -
Facility County: San Diego

Name: SALLY BEAUTY SUPPLIES
Address: 1900 MAIN ST STE 115
City,State,Zip: SAN DIEGO, CA 921132163
Year: 2016
GEPaid: CAL000412103
Contact: DAVID EPSTEIN
Telephone: 8566928100
Mailing Name: Not reported
Mailing Address: 17574 COLIMA RD
Mailing City,St,Zip: ROWLAND HEIGHTS, CA 91748
Gen County: San Diego
TSD EPA ID: MXC130619001
TSD County: Not reported
Tons: 0.004
CA Waste Code: 331-Off-specification, aged or surplus organics
Method: H050-Energy Recovery At This Site--Use As Fuel(Includes On-Site Fuel Blending)
Facility County: San Diego

Name: SALLY BEAUTY SUPPLIES
Address: 1900 MAIN ST STE 115
City,State,Zip: SAN DIEGO, CA 921132163
Year: 2016
GEPaid: CAL000412103
Contact: DAVID EPSTEIN
Telephone: 8566928100
Mailing Name: Not reported
Mailing Address: 17574 COLIMA RD
Mailing City,St,Zip: ROWLAND HEIGHTS, CA 91748
Gen County: San Diego
TSD EPA ID: MXC130619001
TSD County: Not reported
Tons: 0.006
CA Waste Code: 331-Off-specification, aged or surplus organics
Method: H020-Solvents Recovery
Facility County: San Diego

Name: SALLY BEAUTY SUPPLIES
Address: 1900 MAIN ST STE 115
City,State,Zip: SAN DIEGO, CA 921132163
Year: 2016
GEPaid: CAL000412103
Contact: DAVID EPSTEIN
Telephone: 8566928100

Map ID
Direction
Distance
Elevation

MAP FINDINGS

Site

Database(s)

EDR ID Number
EPA ID Number

SALLY BEAUTY SUPPLIES (Continued)

S119096170

Mailing Name: Not reported
Mailing Address: 17574 COLIMA RD
Mailing City,St,Zip: ROWLAND HEIGHTS, CA 91748
Gen County: San Diego
TSD EPA ID: MXC130619001
TSD County: Not reported
Tons: 0.03
CA Waste Code: 561-Detergent waste chemicals
Method: H123-Settling Or Clarification
Facility County: San Diego

[Click this hyperlink](#) while viewing on your computer to access additional CA_HAZNET: detail in the EDR Site Report.

CERS:

Name: SALLY BEAUTY SUPPLY
Address: 1900 MAIN ST STE 115
City,State,Zip: SAN DIEGO, CA 92113
Site ID: 367516
CERS ID: 10665439
CERS Description: Chemical Storage Facilities

Evaluation:

Eval General Type: Compliance Evaluation Inspection
Eval Date: 04-24-2018
Violations Found: No
Eval Type: Routine done by local agency
Eval Notes: Inspector: Anderson Sean Inspection ID:5902474
Eval Division: San Diego County Department of Env Health
Eval Program: HW
Eval Source: CERS

Eval General Type: Compliance Evaluation Inspection
Eval Date: 05-09-2016
Violations Found: No
Eval Type: Routine done by local agency
Eval Notes: Inspector: Khan Steven Inspection ID:5487426
Eval Division: San Diego County Department of Env Health
Eval Program: HMRRP
Eval Source: CERS

Eval General Type: Compliance Evaluation Inspection
Eval Date: 05-09-2016
Violations Found: No
Eval Type: Routine done by local agency
Eval Notes: Inspector: Khan Steven Inspection ID:5487426
Eval Division: San Diego County Department of Env Health
Eval Program: HW
Eval Source: CERS

Affiliation:

Affiliation Type Desc: CUPA District
Entity Name: San Diego County Env Health
Entity Title: Not reported
Affiliation Address: PO Box 129261
Affiliation City: San Diego
Affiliation State: CA

Map ID
Direction
Distance
Elevation

MAP FINDINGS

Site

Database(s)

EDR ID Number
EPA ID Number

SALLY BEAUTY SUPPLIES (Continued)

S119096170

Affiliation Country: Not reported
Affiliation Zip: 92112-9261
Affiliation Phone: (858) 505-6880

Affiliation Type Desc: Document Preparer
Entity Name: Larry Burton
Entity Title: Not reported
Affiliation Address: Not reported
Affiliation City: Not reported
Affiliation State: Not reported
Affiliation Country: Not reported
Affiliation Zip: Not reported
Affiliation Phone: Not reported

Affiliation Type Desc: Facility Mailing Address
Entity Name: Mailing Address
Entity Title: Not reported
Affiliation Address: 1900 MAIN STREET #115
Affiliation City: SAN DIEGO
Affiliation State: CA
Affiliation Country: Not reported
Affiliation Zip: 92113
Affiliation Phone: Not reported

Affiliation Type Desc: Parent Corporation
Entity Name: Sally Beauty Holding LLC
Entity Title: Not reported
Affiliation Address: Not reported
Affiliation City: Not reported
Affiliation State: Not reported
Affiliation Country: Not reported
Affiliation Zip: Not reported
Affiliation Phone: Not reported

Affiliation Type Desc: Environmental Contact
Entity Name: Randy Goss
Entity Title: Not reported
Affiliation Address: 3001 COLORADO BLVD
Affiliation City: DENTON
Affiliation State: TX
Affiliation Country: Not reported
Affiliation Zip: 76210
Affiliation Phone: Not reported

Affiliation Type Desc: Identification Signer
Entity Name: Larry Burton
Entity Title: Director, Temarry Recycling, Inc
Affiliation Address: Not reported
Affiliation City: Not reported
Affiliation State: Not reported
Affiliation Country: Not reported
Affiliation Zip: Not reported
Affiliation Phone: Not reported

Affiliation Type Desc: Operator
Entity Name: Sally Beauty Holding LLC
Entity Title: Not reported

Map ID
Direction
Distance
Elevation

MAP FINDINGS

Site

Database(s)

EDR ID Number
EPA ID Number

SALLY BEAUTY SUPPLIES (Continued)

S119096170

Affiliation Address: Not reported
Affiliation City: Not reported
Affiliation State: Not reported
Affiliation Country: Not reported
Affiliation Zip: Not reported
Affiliation Phone: (940) 898-7500

Affiliation Type Desc: Legal Owner
Entity Name: Sally Beauty Holding LLC
Entity Title: Not reported
Affiliation Address: 3001 COLORADO BLVD
Affiliation City: DENTON
Affiliation State: TX
Affiliation Country: United States
Affiliation Zip: 76210
Affiliation Phone: (940) 898-7500

G60
NW
< 1/8
0.102 mi.
536 ft.

SALLY BEAUTY SUPPLIES
1900 MAIN ST STE 115
SAN DIEGO, CA 92113

RCRA NonGen / NLR **1024852815**
CAL000412103

Site 5 of 5 in cluster G

Relative:
Lower

RCRA NonGen / NLR:

Actual:
38 ft.

Date form received by agency:2015-11-04 00:00:00.0
Facility name: SALLY BEAUTY SUPPLIES
Facility address: 1900 MAIN ST STE 115
SAN DIEGO, CA 92113-2163
EPA ID: CAL000412103
Contact: RANDY GOSS
Contact address: 3001 COLORADO BLVD
DENTON, TX 76210
Contact country: Not reported
Contact telephone: 940-898-7500
Contact email: RGOSS@SALLYBEAUTY.COM
EPA Region: 09
Classification: Non-Generator
Description: Handler: Non-Generators do not presently generate hazardous waste

Owner/Operator Summary:

Owner/operator name: RANDY GOSS
Owner/operator address: 3001 COLORADO BLVD
DENTON, TX 76210
Owner/operator country: Not reported
Owner/operator telephone: 940-898-7500
Owner/operator email: Not reported
Owner/operator fax: Not reported
Owner/operator extension: Not reported
Legal status: Other
Owner/Operator Type: Operator
Owner/Op start date: Not reported
Owner/Op end date: Not reported

Owner/operator name: SALLY BEAUTY HOLDING LLC
Owner/operator address: 3001 COLORADO BLVD
DENTON, TX 76210

Map ID
Direction
Distance
Elevation

MAP FINDINGS

Site

Database(s)

EDR ID Number
EPA ID Number

SALLY BEAUTY SUPPLIES (Continued)

1024852815

Owner/operator country: Not reported
Owner/operator telephone: 940-898-7500
Owner/operator email: Not reported
Owner/operator fax: Not reported
Owner/operator extension: Not reported
Legal status: Other
Owner/Operator Type: Owner
Owner/Op start date: Not reported
Owner/Op end date: Not reported

Handler Activities Summary:

U.S. importer of hazardous waste: No
Mixed waste (haz. and radioactive): No
Recycler of hazardous waste: No
Transporter of hazardous waste: Yes
Treater, storer or disposer of HW: No
Underground injection activity: No
On-site burner exemption: No
Furnace exemption: No
Used oil fuel burner: No
Used oil processor: No
User oil refiner: No
Used oil fuel marketer to burner: No
Used oil Specification marketer: No
Used oil transfer facility: No
Used oil transporter: No

Violation Status: No violations found

J61
East
< 1/8
0.105 mi.
553 ft.

FHCS D PARKING LOT
2134-2142 NATIONAL AVENUE
SAN DIEGO, CA 92113

CA CPS-SLIC S118154731
CA CERS N/A

Site 2 of 3 in cluster J

Relative:
Higher
Actual:
62 ft.

CPS-SLIC:
Name: FHCS D PARKING LOT
Address: 2134-2142 NATIONAL AVENUE
City,State,Zip: SAN DIEGO, CA 92113
Region: STATE
Facility Status: Completed - Case Closed
Status Date: 09/06/2016
Global Id: T10000007346
Lead Agency: SAN DIEGO COUNTY LOP
Lead Agency Case Number: DEH2015-LSAM-000324
Latitude: 32.69809
Longitude: -117.14078
Case Type: Cleanup Program Site
Case Worker: EP
Local Agency: SAN DIEGO COUNTY LOP
RB Case Number: Not reported
File Location: Not reported
Potential Media Affected: Not reported
Potential Contaminants of Concern: Not reported
Site History: Not reported

[Click here to access the California GeoTracker records for this facility:](#)

Map ID
Direction
Distance
Elevation

MAP FINDINGS

Site

Database(s)

EDR ID Number
EPA ID Number

FHCS D PARKING LOT (Continued)

S118154731

CERS:

Name: FHCS D PARKING LOT
Address: 2134-2142 NATIONAL AVENUE
City,State,Zip: SAN DIEGO, CA 92113
Site ID: 356961
CERS ID: T1000007346
CERS Description: Cleanup Program Site

Affiliation:

Affiliation Type Desc: Local Agency Caseworker
Entity Name: ED PAREDES - SAN DIEGO COUNTY LOP
Entity Title: Not reported
Affiliation Address: P.O. Box 129261
Affiliation City: SAN DIEGO
Affiliation State: CA
Affiliation Country: Not reported
Affiliation Zip: Not reported
Affiliation Phone: 8585056806

K62
ESE
< 1/8
0.112 mi.
591 ft.

CITY OF SAN DIEGO
2184 NEWTON AVE
SAN DIEGO, CA 92113

CA SWEEPS UST **S106924642**
N/A

Site 1 of 8 in cluster K

Relative:
Higher
Actual:
56 ft.

SWEEPS UST:

Name: CITY OF SAN DIEGO
Address: 2184 NEWTON AVE
City: SAN DIEGO
Status: Active
Comp Number: 24761
Number: 9
Board Of Equalization: 44-021803
Referral Date: Not reported
Action Date: 06-26-92
Created Date: 02-29-88
Owner Tank Id: Not reported
SWRCB Tank Id: Not reported
Tank Status: Not reported
Capacity: Not reported
Active Date: Not reported
Tank Use: Not reported
STG: Not reported
Content: Not reported
Number Of Tanks: Not reported

Name: CITY OF SAN DIEGO
Address: 2184 NEWTON AVE
City: SAN DIEGO
Status: Not reported
Comp Number: 24761
Number: Not reported
Board Of Equalization: 44-021803
Referral Date: Not reported
Action Date: Not reported
Created Date: Not reported
Owner Tank Id: Not reported

Map ID
 Direction
 Distance
 Elevation

MAP FINDINGS

Site

Database(s)

EDR ID Number
 EPA ID Number

CITY OF SAN DIEGO (Continued)

S106924642

SWRCB Tank Id: 37-000-024761-000001
 Tank Status: Not reported
 Capacity: 2000
 Active Date: Not reported
 Tank Use: M.V. FUEL
 STG: PRODUCT
 Content: OTHER
 Number Of Tanks: 1

J63
ENE
 < 1/8
 0.118 mi.
 622 ft.
 Relative:
 Higher

ART S AUTO SERVICE
917 S EVANS ST
SAN DIEGO, CA
 Site 3 of 3 in cluster J

EDR Hist Auto 1008996884
N/A

EDR Hist Auto

Actual:
65 ft.

Year: Name:
 1961 ART S AUTO SERVICE
 1966 ART S AUTO SERVICE

Type:
 AUTOMOBILE REPAIRING
 AUTOMOBILE REPAIRING

K64
East
 < 1/8
 0.119 mi.
 627 ft.
 Relative:
 Higher

WILSON SIRL
2175 NATIONAL AVE
SAN DIEGO, CA
 Site 2 of 8 in cluster K

EDR Hist Cleaner 1009128154
N/A

EDR Hist Cleaner

Actual:
61 ft.

Year: Name:
 1948 WILSON SIRL

Type:
 CLOTHES PRESSERS AND CLEANERS

L65
NNW
 < 1/8
 0.120 mi.
 631 ft.
 Relative:
 Higher

ELMERS FOREIGN AUTO WRECKING
1935 NATIONAL AVE
SAN DIEGO, CA 92113
 Site 1 of 10 in cluster L

RCRA-SQG 1000595618
CA San Diego Co. HMMMD CAD983595687
FINDS
ECHO

RCRA-SQG:

Date form received by agency:1991-07-24 00:00:00.0
 Facility name: ELMERS FOREIGN AUTO WRECKING
 Facility address: 1935 NATIONAL AVE
 SAN DIEGO, CA 92113
 EPA ID: CAD983595687
 Contact: JOHN ROSE
 Contact address: 1935 NATIONAL AVE
 SAN DIEGO, CA 92113
 Contact country: US
 Contact telephone: 619-232-1156
 Contact email: Not reported
 EPA Region: 09
 Classification: Small Small Quantity Generator
 Description: Handler: generates more than 100 and less than 1000 kg of hazardous waste during any calendar month and accumulates less than 6000 kg of hazardous waste at any time; or generates 100 kg or less of hazardous

Map ID
Direction
Distance
Elevation

MAP FINDINGS

Site

Database(s)

EDR ID Number
EPA ID Number

ELMERS FOREIGN AUTO WRECKING (Continued)

1000595618

waste during any calendar month, and accumulates more than 1000 kg of hazardous waste at any time

Owner/Operator Summary:

Owner/operator name: JOHN ROSE JR
Owner/operator address: NOT REQUIRED
NOT REQUIRED, ME 99999
Owner/operator country: Not reported
Owner/operator telephone: 415-555-1212
Owner/operator email: Not reported
Owner/operator fax: Not reported
Owner/operator extension: Not reported
Legal status: Private
Owner/Operator Type: Owner
Owner/Op start date: Not reported
Owner/Op end date: Not reported

Owner/operator name: NOT REQUIRED
Owner/operator address: NOT REQUIRED
NOT REQUIRED, ME 99999
Owner/operator country: Not reported
Owner/operator telephone: 415-555-1212
Owner/operator email: Not reported
Owner/operator fax: Not reported
Owner/operator extension: Not reported
Legal status: Private
Owner/Operator Type: Operator
Owner/Op start date: Not reported
Owner/Op end date: Not reported

Handler Activities Summary:

U.S. importer of hazardous waste: No
Mixed waste (haz. and radioactive): No
Recycler of hazardous waste: No
Transporter of hazardous waste: No
Treater, storer or disposer of HW: No
Underground injection activity: No
On-site burner exemption: No
Furnace exemption: No
Used oil fuel burner: No
Used oil processor: No
User oil refiner: No
Used oil fuel marketer to burner: No
Used oil Specification marketer: No
Used oil transfer facility: No
Used oil transporter: No

Violation Status: No violations found

HMMD SAN DIEGO:

Name: ELMERS FOREIGN AUTO PARTS
Address: 1935 NATIONAL AV
City,State,Zip: SAN DIEGO, CA 92113
Permit Number: 116479
Business Type: 6HK26
EPA Id Number: CAD983595687
APN: 538-510-24-00

Map ID
 Direction
 Distance
 Elevation

MAP FINDINGS

Site

Database(s)

EDR ID Number
 EPA ID Number

ELMERS FOREIGN AUTO WRECKING (Continued)

1000595618

Last HMMMD Inspection: 09/23/1993
 Facility Telephone: 619-234-8201
 Permit Status: INAC
 Permit Expiration: 05/31/1994
 Date Last Updated: 11/02/2012
 Facility Owner: JOHN A ROSE JR
 Facility Mailing Address: 1935 NATIONAL AVE
 Facility Mailing City: SAN DIEGO
 Facility Mailing State: CA
 Facility Mailing Zip: 92113-2115
 UST Owner: Not reported
 Handle Regulated Hazmat: Not reported
 Own Or Operate UST: Not reported
 Subject To APSA: Not reported
 Generate Haz Waste: Y
 Treat Haz Waste: Not reported
 Generate Medical Waste: Not reported

FINDS:

Registry ID: 110002853494

Environmental Interest/Information System

RCRAInfo is a national information system that supports the Resource Conservation and Recovery Act (RCRA) program through the tracking of events and activities related to facilities that generate, transport, and treat, store, or dispose of hazardous waste. RCRAInfo allows RCRA program staff to track the notification, permit, compliance, and corrective action activities required under RCRA.

[Click this hyperlink](#) while viewing on your computer to access additional FINDS: detail in the EDR Site Report.

ECHO:

Envid: 1000595618
 Registry ID: 110002853494
 DFR URL: <http://echo.epa.gov/detailed-facility-report?fid=110002853494>

**L66
 NNW
 < 1/8
 0.120 mi.
 631 ft.**

**PUTT PUTT SHOPS INC
 1935 NATIONAL AVE
 SAN DIEGO, CA
 Site 2 of 10 in cluster L**

**EDR Hist Auto 1008990053
 N/A**

**Relative:
 Higher**

EDR Hist Auto

**Actual:
 53 ft.**

Year:	Name:	Type:
1971	BALL OLDSMOBILE	AUTOMOBILE REPAIRING
1971	PUTT PUTT SHOP	General Automotive Repair Shops
1972	PUTT PUTT SHOP	General Automotive Repair Shops
1974	PUTT PUTT SHOP	General Automotive Repair Shops
1975	PUTT PUTT SHOPS INC	AUTOMOBILE REPAIRING
1976	PUTT PUTT SHOP	General Automotive Repair Shops
1977	PUTT PUTT SHOP	General Automotive Repair Shops
1978	PUTT PUTT SHOP	General Automotive Repair Shops
1979	PUTT PUTT SHOP	General Automotive Repair Shops

Map ID
Direction
Distance
Elevation

MAP FINDINGS

Site

Database(s)

EDR ID Number
EPA ID Number

PUTT PUTT SHOPS INC (Continued)

1008990053

1980	PUTT PUTT SHOPS INC	A T S AUTOMATIC
1980	PUTT PUTT SHOP	General Automotive Repair Shops
1982	PUTT PUTT SHOP	General Automotive Repair Shops
1983	PUTT PUTT SHOP	General Automotive Repair Shops
1984	PUTT PUTT SHOPS INC	A T S AUTOMATIC
1985	PUTT PUTT SHOP	General Automotive Repair Shops
1986	PUTT PUTT SHOP	General Automotive Repair Shops
1987	PUTT PUTT SHOP	General Automotive Repair Shops
1989	ELMERS ALL FOREIGN	General Automotive Repair Shops
1991	ELMERS ALL FOREIGN	General Automotive Repair Shops
1992	ELMERS ALL FOREIGN	General Automotive Repair Shops
1993	ELMERS ALL FOREIGN	General Automotive Repair Shops
1994	ELMERS ALL FOREIGN	General Automotive Repair Shops
1995	ELMERS ALL FOREIGN	General Automotive Repair Shops
1996	ELMERS ALL FOREIGN	General Automotive Repair Shops

M67
SE
1/8-1/4
0.128 mi.
674 ft.

SAMPSON STREET SITE
SAMPSON STREET
SAN DIEGO, CA 92113
Site 1 of 3 in cluster M

CA CPS-SLIC **S123530843**
CA CERS **N/A**

Relative:
Higher
Actual:
48 ft.

CPS-SLIC:
Name: SAMPSON STREET SITE
Address: SAMPSON STREET
City,State,Zip: SAN DIEGO, CA 92113
Region: STATE
Facility Status: **Open - Inactive**
Status Date: 01/14/2019
Global Id: T10000012577
Lead Agency: SAN DIEGO RWQCB (REGION 9)
Lead Agency Case Number: Not reported
Latitude: 32.69592
Longitude: -117.1414
Case Type: Cleanup Program Site
Case Worker: SST
Local Agency: Not reported
RB Case Number: 31001
File Location: All Files are on GeoTracker or in the Local Agency Database
Potential Media Affected: Indoor Air, Soil Vapor
Potential Contaminants of Concern: Tetrachloroethylene (PCE), Trichloroethylene (TCE)
Site History: Not reported

[Click here to access the California GeoTracker records for this facility:](#)

CERS:
Name: SAMPSON STREET SITE
Address: SAMPSON STREET
City,State,Zip: SAN DIEGO, CA 92113
Site ID: 513632
CERS ID: T10000012577
CERS Description: Cleanup Program Site

Affiliation:
Affiliation Type Desc: Regional Board Caseworker
Entity Name: STEVE S. TEEL - SAN DIEGO RWQCB (REGION 9)
Entity Title: Not reported
Affiliation Address: 2375 Northside Drive, Suite 100

Map ID
Direction
Distance
Elevation

MAP FINDINGS

Site

Database(s)

EDR ID Number
EPA ID Number

SAMPSON STREET SITE (Continued)

S123530843

Affiliation City: SAN DIEGO
Affiliation State: CA
Affiliation Country: Not reported
Affiliation Zip: Not reported
Affiliation Phone: 6195213357

**L68
NNW
1/8-1/4
0.129 mi.
681 ft.**

**AZTEC OIL
1921 NATIONAL AVE
SAN DIEGO, CA 92120**

**RCRA NonGen / NLR
FINDS
ECHO
CA HAZNET**

**1000200668
CAD982028748**

Site 3 of 10 in cluster L

**Relative:
Higher**

RCRA NonGen / NLR:

**Actual:
53 ft.**

Date form received by agency: 1987-07-06 00:00:00.0
Facility name: AZTEC OIL
Facility address: 1921 NATIONAL AVE
SAN DIEGO, CA 92120
EPA ID: CAD982028748
Mailing address: PO BOX 20783
SAN DIEGO, CA 92120
Contact: ENVIRONMENTAL MANAGER
Contact address: 1921 NATIONAL AVE
SAN DIEGO, CA 92120
Contact country: US
Contact telephone: 619-298-1610
Contact email: Not reported
EPA Region: 09
Land type: Other land type
Classification: Non-Generator
Description: Handler: Non-Generators do not presently generate hazardous waste

Owner/Operator Summary:

Owner/operator name: RATAJESAK LOUIE
Owner/operator address: NOT REQUIRED
NOT REQUIRED, ME 99999

Owner/operator country: Not reported
Owner/operator telephone: 415-555-1212
Owner/operator email: Not reported
Owner/operator fax: Not reported
Owner/operator extension: Not reported

Legal status: Private
Owner/Operator Type: Owner
Owner/Op start date: Not reported
Owner/Op end date: Not reported

Owner/operator name: NOT REQUIRED
Owner/operator address: NOT REQUIRED
NOT REQUIRED, ME 99999

Owner/operator country: Not reported
Owner/operator telephone: 415-555-1212
Owner/operator email: Not reported
Owner/operator fax: Not reported
Owner/operator extension: Not reported

Legal status: Private
Owner/Operator Type: Operator
Owner/Op start date: Not reported

Map ID
Direction
Distance
Elevation

MAP FINDINGS

Site

Database(s)

EDR ID Number
EPA ID Number

AZTEC OIL (Continued)

1000200668

Owner/Op end date: Not reported

Handler Activities Summary:

U.S. importer of hazardous waste: No
Mixed waste (haz. and radioactive): No
Recycler of hazardous waste: No
Transporter of hazardous waste: Yes
Treater, storer or disposer of HW: No
Underground injection activity: No
On-site burner exemption: No
Furnace exemption: No
Used oil fuel burner: No
Used oil processor: No
User oil refiner: No
Used oil fuel marketer to burner: No
Used oil Specification marketer: No
Used oil transfer facility: No
Used oil transporter: No

Facility Has Received Notices of Violations:

Regulation violated: F - 262.30-34.C
Area of violation: Generators - General
Date violation determined: 1993-06-28 00:00:00.0
Date achieved compliance: 1993-07-11 00:00:00.0
Violation lead agency: State
Enforcement action: Not reported
Enforcement action date: Not reported
Enf. disposition status: Not reported
Enf. disp. status date: Not reported
Enforcement lead agency: Not reported
Proposed penalty amount: Not reported
Final penalty amount: Not reported
Paid penalty amount: Not reported

Regulation violated: F - 264.140-150.H
Area of violation: TSD - Financial Requirements
Date violation determined: 1993-06-28 00:00:00.0
Date achieved compliance: 1993-07-11 00:00:00.0
Violation lead agency: State
Enforcement action: Not reported
Enforcement action date: Not reported
Enf. disposition status: Not reported
Enf. disp. status date: Not reported
Enforcement lead agency: Not reported
Proposed penalty amount: Not reported
Final penalty amount: Not reported
Paid penalty amount: Not reported

Evaluation Action Summary:

Evaluation date: 1993-06-16 00:00:00.0
Evaluation: FINANCIAL RECORD REVIEW
Area of violation: Not reported
Date achieved compliance: Not reported
Evaluation lead agency: State

Evaluation date: 1993-05-17 00:00:00.0

Map ID
Direction
Distance
Elevation

MAP FINDINGS

Site

Database(s)

EDR ID Number
EPA ID Number

AZTEC OIL (Continued)

1000200668

Evaluation: COMPLIANCE EVALUATION INSPECTION ON-SITE
Area of violation: TSD - Financial Requirements
Date achieved compliance: 1993-07-11 00:00:00.0
Evaluation lead agency: State

Evaluation date: 1993-05-17 00:00:00.0
Evaluation: COMPLIANCE EVALUATION INSPECTION ON-SITE
Area of violation: Generators - General
Date achieved compliance: 1993-07-11 00:00:00.0
Evaluation lead agency: State

FINDS:

Registry ID: 110002781838

Environmental Interest/Information System

RCRAInfo is a national information system that supports the Resource Conservation and Recovery Act (RCRA) program through the tracking of events and activities related to facilities that generate, transport, and treat, store, or dispose of hazardous waste. RCRAInfo allows RCRA program staff to track the notification, permit, compliance, and corrective action activities required under RCRA.

[Click this hyperlink](#) while viewing on your computer to access additional FINDS: detail in the EDR Site Report.

ECHO:

Envid: 1000200668
Registry ID: 110002781838
DFR URL: <http://echo.epa.gov/detailed-facility-report?fid=110002781838>

HAZNET:

Name: AZTEC OIL
Address: 1921 NATIONAL AVE
City,State,Zip: SAN DIEGO, CA 921200000
Year: 1998
GEPaid: CAD982028748
Contact: LOUIE RATAJESAK
Telephone: 6192981610
Mailing Name: Not reported
Mailing Address: 2651 WALNUT AVE
Mailing City,St,Zip: SIGNAL HILL, CA 921200000
Gen County: San Diego
TSD EPA ID: CAD981696420
TSD County: Los Angeles
Tons: 0.462
CA Waste Code: 134-Aqueous solution with total organic residues less than 10 percent
Method: H01-Transfer Station
Facility County: San Diego

Name: AZTEC OIL
Address: 1921 NATIONAL AVE
City,State,Zip: SAN DIEGO, CA 921200000
Year: 1996
GEPaid: CAD982028748
Contact: LOUIE RATAJESAK

Map ID
Direction
Distance
Elevation

MAP FINDINGS

Site

Database(s)

EDR ID Number
EPA ID Number

AZTEC OIL (Continued)

1000200668

Telephone: 6192981610
Mailing Name: Not reported
Mailing Address: 2651 WALNUT AVE
Mailing City,St,Zip: SIGNAL HILL, CA 921200000
Gen County: San Diego
TSD EPA ID: CAT080025711
TSD County: San Bernardino
Tons: 0.95
CA Waste Code: 221-Waste oil and mixed oil
Method: R01-Recycler
Facility County: San Diego

Name: AZTEC OIL
Address: 1921 NATIONAL AVE
City,State,Zip: SAN DIEGO, CA 921200000
Year: 1996
GEPAID: CAD982028748
Contact: LOUIE RATAJESAK
Telephone: 6192981610
Mailing Name: Not reported
Mailing Address: 2651 WALNUT AVE
Mailing City,St,Zip: SIGNAL HILL, CA 921200000
Gen County: San Diego
TSD EPA ID: CAD981696420
TSD County: Los Angeles
Tons: 0.231
CA Waste Code: 134-Aqueous solution with total organic residues less than 10 percent
Method: H01-Transfer Station
Facility County: San Diego

Name: AZTEC OIL
Address: 1921 NATIONAL AVE
City,State,Zip: SAN DIEGO, CA 921200000
Year: 1994
GEPAID: CAD982028748
Contact: LOUIE RATAJESAK
Telephone: 6192981610
Mailing Name: Not reported
Mailing Address: 2651 WALNUT AVE
Mailing City,St,Zip: SIGNAL HILL, CA 921200000
Gen County: San Diego
TSD EPA ID: CAT080011059
TSD County: Los Angeles
Tons: 56.4676
CA Waste Code: 221-Waste oil and mixed oil
Method: D99-Disposal, Other
Facility County: San Diego

Name: AZTEC OIL
Address: 1921 NATIONAL AVE
City,State,Zip: SAN DIEGO, CA 921200000
Year: 1994
GEPAID: CAD982028748
Contact: LOUIE RATAJESAK
Telephone: 6192981610
Mailing Name: Not reported
Mailing Address: 2651 WALNUT AVE

Map ID
Direction
Distance
Elevation

MAP FINDINGS

Site

Database(s)

EDR ID Number
EPA ID Number

AZTEC OIL (Continued)

1000200668

Mailing City,St,Zip: SIGNAL HILL, CA 921200000
Gen County: San Diego
TSD EPA ID: CAT080011059
TSD County: Los Angeles
Tons: 24.7
CA Waste Code: 221-Waste oil and mixed oil
Method: -
Facility County: San Diego

[Click this hyperlink](#) while viewing on your computer to access
141 additional CA_HAZNET: record(s) in the EDR Site Report.

**K69
ESE
1/8-1/4
0.129 mi.
681 ft.**

**FAMILY HEALTH CENTERS OF SAN DIEGO
2181 NATIONAL AVENUE
SAN DIEGO, CA 92113**

**CA CPS-SLIC S118504798
CA CERS N/A**

Site 3 of 8 in cluster K

**Relative:
Higher
Actual:
61 ft.**

CPS-SLIC:
Name: FAMILY HEALTH CENTERS OF SAN DIEGO
Address: 2181 NATIONAL AVENUE
City,State,Zip: SAN DIEGO, CA 92113
Region: STATE
Facility Status: Completed - Case Closed
Status Date: 01/25/2018
Global Id: T10000008496
Lead Agency: SAN DIEGO COUNTY LOP
Lead Agency Case Number: DEH2016-LSAM-000355
Latitude: 32.69712
Longitude: -117.14051
Case Type: Cleanup Program Site
Case Worker: JC
Local Agency: SAN DIEGO COUNTY LOP
RB Case Number: Not reported
File Location: Not reported
Potential Media Affected: Not reported
Potential Contaminants of Concern: Not reported
Site History: Family Health Centers of San Diego opted not to continue with the proposed redevelopment of the site or lease the property. Case is administratively closed 1/25/2018.

Click here to access the California GeoTracker records for this facility:

CERS:
Name: FAMILY HEALTH CENTERS OF SAN DIEGO
Address: 2181 NATIONAL AVENUE
City,State,Zip: SAN DIEGO, CA 92113
Site ID: 364686
CERS ID: T10000008496
CERS Description: Cleanup Program Site

Affiliation:
Affiliation Type Desc: Local Agency Caseworker
Entity Name: JAMES CLAY - SAN DIEGO COUNTY LOP
Entity Title: Not reported
Affiliation Address: P.O. Box 129261
Affiliation City: San Diego
Affiliation State: CA

Map ID
Direction
Distance
Elevation

MAP FINDINGS

Site

Database(s)

EDR ID Number
EPA ID Number

FAMILY HEALTH CENTERS OF SAN DIEGO (Continued)

S118504798

Affiliation Country: Not reported
Affiliation Zip: Not reported
Affiliation Phone: Not reported

**L70
NNW
1/8-1/4
0.130 mi.
689 ft.**

**CROSBY ST CORRIDOR
NONE CROSBY ST
SAN DIEGO, CA 92113**

**CA CPS-SLIC
CA CERS**

**S106916598
N/A**

Site 4 of 10 in cluster L

**Relative:
Higher
Actual:
49 ft.**

CPS-SLIC:
Name: CROSBY ST CORRIDOR
Address: NONE CROSBY ST
City,State,Zip: SAN DIEGO, CA 92113
Region: STATE
Facility Status: Completed - Case Closed
Status Date: 08/15/2012
Global Id: T0608151971
Lead Agency: SAN DIEGO COUNTY LOP
Lead Agency Case Number: H34128-001
Latitude: 32.7002591
Longitude: -117.1454371
Case Type: Cleanup Program Site
Case Worker: SW
Local Agency: SAN DIEGO COUNTY LOP
RB Case Number: Not reported
File Location: Local Agency
Potential Media Affected: Not reported
Potential Contaminants of Concern: Not reported
Site History: Please refer to "Site Maps/Documents" tab for Closure Memo

Click here to access the California GeoTracker records for this facility:

CERS:

Name: CROSBY ST CORRIDOR
Address: NONE CROSBY ST
City,State,Zip: SAN DIEGO, CA 92113
Site ID: 188723
CERS ID: T0608151971
CERS Description: Cleanup Program Site

Affiliation:

Affiliation Type Desc: Local Agency Caseworker
Entity Name: SCOTT WELDON - SAN DIEGO COUNTY LOP
Entity Title: Not reported
Affiliation Address: P.O. Box 129261
Affiliation City: San Diego
Affiliation State: CA
Affiliation Country: Not reported
Affiliation Zip: Not reported
Affiliation Phone: Not reported

MAP FINDINGS

Map ID
Direction
Distance
Elevation

Site

Database(s)

EDR ID Number
EPA ID Number

M71
SE
1/8-1/4
0.135 mi.
712 ft.

SOUTHWEST MARINE
2201 MAIN ST
SAN DIEGO, CA 92113

Site 2 of 3 in cluster M

CA LUST **S103642678**
CA San Diego Co. HMMMD **N/A**
CA CERS

Relative:
Higher

Actual:
44 ft.

LUST:
Name: SOUTHWEST MARINE
Address: 2201 MAIN ST
City,State,Zip: SAN DIEGO, CA 921133640
Lead Agency: SAN DIEGO COUNTY LOP
Case Type: LUST Cleanup Site
Geo Track: http://geotracker.waterboards.ca.gov/profile_report.asp?global_id=T0607300692
Global Id: T0607300692
Latitude: 32.6944784494357
Longitude: -117.140815632494
Status: Completed - Case Closed
Status Date: 11/03/1998
Case Worker: Not reported
RB Case Number: 9UT1912
Local Agency: Not reported
File Location: Local Agency
Local Case Number: H22821-001
Potential Media Affect: Soil
Potential Contaminants of Concern: Diesel
Site History: Not reported

LUST:
Global Id: T0607300692
Action Type: Other
Date: 01/23/1991
Action: Leak Began

Global Id: T0607300692
Action Type: Other
Date: 01/23/1991
Action: Leak Discovery

Global Id: T0607300692
Action Type: ENFORCEMENT
Date: 10/28/1998
Action: Clean Up Fund - Case Closure Review Summary Report (RSR)

Global Id: T0607300692
Action Type: Other
Date: 01/23/1991
Action: Leak Stopped

Global Id: T0607300692
Action Type: ENFORCEMENT
Date: 02/08/1991
Action: Notice of Responsibility

Global Id: T0607300692
Action Type: Other
Date: 01/31/1991
Action: Leak Reported

Global Id: T0607300692
Action Type: ENFORCEMENT

Map ID
Direction
Distance
Elevation

MAP FINDINGS

Site

Database(s)

EDR ID Number
EPA ID Number

SOUTHWEST MARINE (Continued)

S103642678

Date: 11/03/1998
Action: Closure/No Further Action Letter

LUST:

Global Id: T0607300692
Status: Open - Case Begin Date
Status Date: 01/23/1991

Global Id: T0607300692
Status: Completed - Case Closed
Status Date: 11/03/1998

HMMD SAN DIEGO:

Name: SOUTHWEST MARINE
Address: 2201 MAIN ST
City,State,Zip: SAN DIEGO, CA 92113
Permit Number: 122821
Business Type: Not reported
EPA Id Number: Not reported
APN: 538-790-12-00
Last HMMD Inspection: Not reported
Facility Telephone: Not reported
Permit Status: INAC
Permit Expiration: Not reported
Date Last Updated: 11/02/2012
Facility Owner: Not reported
Facility Mailing Address: Not reported
Facility Mailing City: Not reported
Facility Mailing State: Not reported
Facility Mailing Zip: Not reported
UST Owner: Not reported
Handle Regulated Hazmat: Not reported
Own Or Operate UST: Not reported
Subject To APSA: Not reported
Generate Haz Waste: Not reported
Treat Haz Waste: Not reported
Generate Medical Waste: Not reported

UST:

UST Name: UNDERGROUND TANK 122821 T001
Last Update: 2012-11-02 14:17:38
Permit Number: 122821
Tank Type: UNKNOWN
Additional Id: AT2180
Capacity Gallons: 12000
UST Contents: DIESEL
Other Content Info: DIESEL
Reg Status: REMOVED
Remove Close Date: 1991-01-02 00:00:00
Year Installed: Not reported
Pipe Type: Not reported
Delivery System: Not reported
Monitor Code: 90
UST Monitor Method: NO MONITORING ALTERNATIVE SELECTED. VERIFY AND ENTER MONITORING ALTERNATIVE DURING INSPECTION.

Map ID
 Direction
 Distance
 Elevation

MAP FINDINGS

Site

Database(s)

EDR ID Number
 EPA ID Number

SOUTHWEST MARINE (Continued)

S103642678

Name: TALIN TIRE
 Address: 2201 MAIN ST
 City,State,Zip: SAN DIEGO, CA 92113
 Permit Number: 115811
 Business Type: Not reported
 EPA Id Number: Not reported
 APN: 538-790-12-00
 Last HMMD Inspection: 01/25/1991
 Facility Telephone: Not reported
 Permit Status: INAC
 Permit Expiration: 01/25/1991
 Date Last Updated: 11/02/2012
 Facility Owner: Not reported
 Facility Mailing Address: Not reported
 Facility Mailing City: Not reported
 Facility Mailing State: Not reported
 Facility Mailing Zip: Not reported
 UST Owner: Not reported
 Handle Regulated Hazmat: Not reported
 Own Or Operate UST: Not reported
 Subject To APSA: Not reported
 Generate Haz Waste: Y
 Treat Haz Waste: Not reported
 Generate Medical Waste: Not reported

CERS:

Name: SOUTHWEST MARINE
 Address: 2201 MAIN ST
 City,State,Zip: SAN DIEGO, CA 921133640
 Site ID: 192459
 CERS ID: T0607300692
 CERS Description: Leaking Underground Storage Tank Cleanup Site

M72
SE
1/8-1/4
0.135 mi.
712 ft.

SOUTHWEST MARINE
2201-2399 MAIN ST
SAN DIEGO, CA 92113
Site 3 of 3 in cluster M

CA LUST S101302201
CA SWEEPS UST N/A

Relative:
Higher
Actual:
44 ft.

LUST REG 9:
 Region: 9
 Status: Case Closed
 Case Number: 9UT1912
 Local Case: H22821-001
 Substance: Diesel
 Qty Leaked: Not reported
 Abate Method: Excavate and Dispose - remove contaminated soil and dispose in approved site
 Local Agency: San Diego
 How Found: Other Means
 How Stopped: Other Means
 Source: Unknown
 Cause: Unknown
 Lead Agency: Local Agency
 Case Type: Soil only
 Date Found: 02/01/1991
 Date Stopped: 02/01/1991

Map ID
Direction
Distance
Elevation

MAP FINDINGS

Site

Database(s)

EDR ID Number
EPA ID Number

SOUTHWEST MARINE (Continued)

S101302201

Confirm Date: 02/01/1991
Submit Workplan: Not reported
Prelim Assess: 01/31/1991
Desc Pollution: Not reported
Remed Plan: / /
Remed Action: Not reported
Began Monitor: Not reported
Release Date: 02/01/1991
Enforce Date: Not reported
Closed Date: 11/3/98
Enforce Type: Not reported
Pilot Program: LOP
Basin Number: 908.22
GW Depth: ~26'
Beneficial Use: No Beneficial groundwater use
NPDES Number: Not reported
Priority: 2B
File Dispn: File discarded, case closed
Interim Remedial Actions: No
Cleanup and Abatement order Number: Not reported
Waste Discharge Requirement Number: Not reported

SWEEPS UST:

Name: SOUTHWEST MARINE
Address: 2201-2399 MAIN ST
City: SAN DIEGO
Status: Active
Comp Number: 22821
Number: 9
Board Of Equalization: Not reported
Referral Date: Not reported
Action Date: 06-26-92
Created Date: 02-29-88
Owner Tank Id: Not reported
SWRCB Tank Id: Not reported
Tank Status: Not reported
Capacity: Not reported
Active Date: Not reported
Tank Use: Not reported
STG: Not reported
Content: Not reported
Number Of Tanks: Not reported

Name: SOUTHWEST MARINE
Address: 2201-2399 MAIN ST
City: SAN DIEGO
Status: Not reported
Comp Number: 22821
Number: Not reported
Board Of Equalization: Not reported
Referral Date: Not reported
Action Date: Not reported
Created Date: Not reported
Owner Tank Id: Not reported
SWRCB Tank Id: 37-000-022821-000001
Tank Status: Not reported
Capacity: 12000

Map ID
Direction
Distance
Elevation

MAP FINDINGS

Site

Database(s)

EDR ID Number
EPA ID Number

SOUTHWEST MARINE (Continued)

S101302201

Active Date: Not reported
Tank Use: M.V. FUEL
STG: PRODUCT
Content: OTHER
Number Of Tanks: 1

K73
East
1/8-1/4
0.135 mi.
714 ft.

CALIFORNIA METAL FORMING
2183 NATIONAL AV
SAN DIEGO, CA 92113

Site 4 of 8 in cluster K

CA LUST
CA SAN DIEGO CO. SAM
CA San Diego Co. HMM
CA HIST CORTESE
CA CERS

S104745058
N/A

Relative:
Higher
Actual:
61 ft.

LUST:

Name: CALIFORNIA METAL FORMING
Address: 2183 NATIONAL AV
City,State,Zip: SAN DIEGO, CA 921132208
Lead Agency: SAN DIEGO COUNTY LOP
Case Type: LUST Cleanup Site
Geo Track: http://geotracker.waterboards.ca.gov/profile_report.asp?global_id=T0607300247
Global Id: T0607300247
Latitude: 32.6971976750949
Longitude: -117.140327706813
Status: Completed - Case Closed
Status Date: 12/31/1996
Case Worker: Not reported
RB Case Number: 9UT1408
Local Agency: Not reported
File Location: Local Agency
Local Case Number: H00629-001
Potential Media Affect: Soil
Potential Contaminants of Concern: Gasoline
Site History: Not reported

LUST:

Global Id: T0607300247
Action Type: Other
Date: 04/21/1989
Action: Leak Began

Global Id: T0607300247
Action Type: Other
Date: 04/21/1989
Action: Leak Discovery

Global Id: T0607300247
Action Type: ENFORCEMENT
Date: 12/18/1996
Action: Closure/No Further Action Letter - #H00629-001

Global Id: T0607300247
Action Type: Other
Date: 04/21/1989
Action: Leak Stopped

Global Id: T0607300247
Action Type: ENFORCEMENT
Date: 05/03/1989
Action: Notice of Responsibility

Map ID
Direction
Distance
Elevation

MAP FINDINGS

Site

Database(s)

EDR ID Number
EPA ID Number

CALIFORNIA METAL FORMING (Continued)

S104745058

Global Id: T0607300247
Action Type: Other
Date: 04/21/1989
Action: Leak Reported

Global Id: T0607300247
Action Type: ENFORCEMENT
Date: 12/31/1996
Action: Closure/No Further Action Letter

LUST:

Global Id: T0607300247
Status: Open - Case Begin Date
Status Date: 04/21/1989

Global Id: T0607300247
Status: Completed - Case Closed
Status Date: 12/31/1996

SAN DIEGO CO. SAM:

Name: CALIFORNIA METAL FORMING
Address: 2183 NATIONAL AV
City,State,Zip: SAN DIEGO, CA 921132208
Case Number: H00629-001
Agency: DEH Site Assessment & Mitigation
Funding: LOP - Federal Fund
Facility Type: Soils Only
Facility Status: Closed Case
Date: 12/31/1996
Date Began: 4/21/1989

HMMD SAN DIEGO:

Name: CALIFORNIA METAL FORMING
Address: 2183 NATIONAL AV
City,State,Zip: SAN DIEGO, CA 92113
Permit Number: 100629
Business Type: Not reported
EPA Id Number: Not reported
APN: DEH-100629
Last HMMD Inspection: 10/21/1987
Facility Telephone: 619-239-6360
Permit Status: INAC
Permit Expiration: Not reported
Date Last Updated: 11/02/2012
Facility Owner: MISAEL MERCADO
Facility Mailing Address: 2183 NATIONAL AV
Facility Mailing City: SAN DIEGO
Facility Mailing State: CA
Facility Mailing Zip: 92113-2208
UST Owner: Not reported
Handle Regulated Hazmat: Y
Own Or Operate UST: Not reported
Subject To APSA: Not reported
Generate Haz Waste: Not reported
Treat Haz Waste: Not reported

Map ID
Direction
Distance
Elevation

MAP FINDINGS

Site

Database(s)

EDR ID Number
EPA ID Number

CALIFORNIA METAL FORMING (Continued)

S104745058

Generate Medical Waste: Not reported

UST:

UST Name: UNDERGROUND TANK 100629 T003
Last Update: 2012-11-02 14:17:38
Permit Number: 100629
Tank Type: SINGLE WALL
Additional Id: 00003
Capacity Gallons: 500
UST Contents: REGULAR UNLEADED
Other Content Info: REGULAR UNLEADED
Reg Status: REMOVED
Remove Close Date: 1989-04-18 00:00:00
Year Installed: Not reported
Pipe Type: Not reported
Delivery System: Not reported
Monitor Code: 90
UST Monitor Method: NO MONITORING ALTERNATIVE SELECTED. VERIFY AND ENTER MONITORING ALTERNATIVE DURING INSPECTION.

UST Name: UNDERGROUND TANK 100629 T004
Last Update: 2012-11-02 14:17:38
Permit Number: 100629
Tank Type: SINGLE WALL
Additional Id: 000004
Capacity Gallons: 500
UST Contents: REGULAR UNLEADED
Other Content Info: REGULAR UNLEADED
Reg Status: REMOVED
Remove Close Date: 1989-04-18 00:00:00
Year Installed: Not reported
Pipe Type: Not reported
Delivery System: Not reported
Monitor Code: 90
UST Monitor Method: NO MONITORING ALTERNATIVE SELECTED. VERIFY AND ENTER MONITORING ALTERNATIVE DURING INSPECTION.

UST Name: UNDERGROUND TANK 100629 T001
Last Update: 2012-11-02 14:17:38
Permit Number: 100629
Tank Type: SINGLE WALL
Additional Id: 00001
Capacity Gallons: 750
UST Contents: Not reported
Other Content Info: WASTE OIL
Reg Status: REMOVED
Remove Close Date: 1989-04-18 00:00:00
Year Installed: Not reported
Pipe Type: Not reported
Delivery System: Not reported
Monitor Code: 90
UST Monitor Method: NO MONITORING ALTERNATIVE SELECTED. VERIFY AND ENTER MONITORING ALTERNATIVE DURING INSPECTION.

UST Name: UNDERGROUND TANK 100629 T002
Last Update: 2012-11-02 14:17:38
Permit Number: 100629
Tank Type: SINGLE WALL

Map ID
Direction
Distance
Elevation

MAP FINDINGS

Site

Database(s)

EDR ID Number
EPA ID Number

CALIFORNIA METAL FORMING (Continued)

S104745058

Additional Id: 00002
Capacity Gallons: 500
UST Contents: REGULAR UNLEADED
Other Content Info: REGULAR UNLEADED
Reg Status: REMOVED
Remove Close Date: 1989-04-18 00:00:00
Year Installed: Not reported
Pipe Type: Not reported
Delivery System: Not reported
Monitor Code: 90
UST Monitor Method: NO MONITORING ALTERNATIVE SELECTED. VERIFY AND ENTER MONITORING ALTERNATIVE DURING INSPECTION.

HIST CORTESE:

edr_fname: CITY OF S.D. PARKING LOT
edr_fadd1: 2183 NATIONAL
City,State,Zip: SAN DIEGO, CA 92191
Region: CORTESE
Facility County Code: 37
Reg By: LTNKA
Reg Id: 9UT1408

CERS:

Name: CALIFORNIA METAL FORMING
Address: 2183 NATIONAL AV
City,State,Zip: SAN DIEGO, CA 921132208
Site ID: 256517
CERS ID: T0607300247
CERS Description: Leaking Underground Storage Tank Cleanup Site

K74
East
1/8-1/4
0.135 mi.
714 ft.

CITY OF S.D. PARKING LOT
2183 NATIONAL AVE
SAN DIEGO, CA 92191
Site 5 of 8 in cluster K

CA LUST **S101302105**
CA SWEEPS UST **N/A**
CA SAN DIEGO CO LOP

Relative:
Higher
Actual:
61 ft.

LUST REG 9:
Region: 9
Status: Case Closed
Case Number: 9UT1408
Local Case: H00629-001
Substance: Gasoline
Qty Leaked: Not reported
Abate Method: Excavate and Dispose - remove contaminated soil and dispose in approved site
Local Agency: San Diego
How Found: Tank Closure
How Stopped: Close Tank
Source: Not reported
Cause: Not reported
Lead Agency: Local Agency
Case Type: Soil only
Date Found: 04/18/1989
Date Stopped: 04/18/1989
Confirm Date: 04/21/1989
Submit Workplan: Not reported

Map ID
Direction
Distance
Elevation

MAP FINDINGS

Site

Database(s)

EDR ID Number
EPA ID Number

CITY OF S.D. PARKING LOT (Continued)

S101302105

Prelim Assess: 06/07/1989
Desc Pollution: Not reported
Remed Plan: / /
Remed Action: Not reported
Began Monitor: Not reported
Release Date: 06/07/1989
Enforce Date: Not reported
Closed Date: 12/31/96
Enforce Type: Not reported
Pilot Program: LOP
Basin Number: 908.22
GW Depth: 35.5
Beneficial Use: No Beneficial groundwater use
NPDES Number: Not reported
Priority: 2B
File Dispn: File discarded, case closed
Interim Remedial Actions: Yes
Cleanup and Abatement order Number: Not reported
Waste Discharge Requirement Number: Not reported

SWEEPS UST:

Name: CALIFORNIA METAL FORMING
Address: 2183 NATIONAL AVE
City: SAN DIEGO
Status: Active
Comp Number: 629
Number: 9
Board Of Equalization: 44-021572
Referral Date: Not reported
Action Date: 06-26-92
Created Date: 02-29-88
Owner Tank Id: Not reported
SWRCB Tank Id: Not reported
Tank Status: Not reported
Capacity: Not reported
Active Date: Not reported
Tank Use: Not reported
STG: Not reported
Content: Not reported
Number Of Tanks: Not reported

Name: CALIFORNIA METAL FORMING
Address: 2183 NATIONAL AVE
City: SAN DIEGO
Status: Not reported
Comp Number: 629
Number: Not reported
Board Of Equalization: 44-021572
Referral Date: Not reported
Action Date: Not reported
Created Date: Not reported
Owner Tank Id: Not reported
SWRCB Tank Id: 37-000-000629-000001
Tank Status: Not reported
Capacity: 750
Active Date: Not reported
Tank Use: PETROLEUM

Map ID
Direction
Distance
Elevation

MAP FINDINGS

Site

Database(s)

EDR ID Number
EPA ID Number

CITY OF S.D. PARKING LOT (Continued)

S101302105

STG: PRODUCT
Content: Not reported
Number Of Tanks: 4

Name: CALIFORNIA METAL FORMING
Address: 2183 NATIONAL AVE
City: SAN DIEGO
Status: Not reported
Comp Number: 629
Number: Not reported
Board Of Equalization: 44-021572
Referral Date: Not reported
Action Date: Not reported
Created Date: Not reported
Owner Tank Id: Not reported
SWRCB Tank Id: 37-000-000629-000002
Tank Status: Not reported
Capacity: 500
Active Date: Not reported
Tank Use: M.V. FUEL
STG: PRODUCT
Content: REG UNLEADED
Number Of Tanks: Not reported

Name: CALIFORNIA METAL FORMING
Address: 2183 NATIONAL AVE
City: SAN DIEGO
Status: Not reported
Comp Number: 629
Number: Not reported
Board Of Equalization: 44-021572
Referral Date: Not reported
Action Date: Not reported
Created Date: Not reported
Owner Tank Id: Not reported
SWRCB Tank Id: 37-000-000629-000003
Tank Status: Not reported
Capacity: 500
Active Date: Not reported
Tank Use: M.V. FUEL
STG: PRODUCT
Content: REG UNLEADED
Number Of Tanks: Not reported

Name: CALIFORNIA METAL FORMING
Address: 2183 NATIONAL AVE
City: SAN DIEGO
Status: Not reported
Comp Number: 629
Number: Not reported
Board Of Equalization: 44-021572
Referral Date: Not reported
Action Date: Not reported
Created Date: Not reported
Owner Tank Id: Not reported
SWRCB Tank Id: 37-000-000629-000004
Tank Status: Not reported

Map ID
 Direction
 Distance
 Elevation

MAP FINDINGS

Site

Database(s)

EDR ID Number
 EPA ID Number

CITY OF S.D. PARKING LOT (Continued)

S101302105

Capacity: 500
 Active Date: Not reported
 Tank Use: M.V. FUEL
 STG: PRODUCT
 Content: REG UNLEADED
 Number Of Tanks: Not reported

SAN DIEGO CO LOP:

Name: CALIFORNIA METAL FORMING
 Address: 2183 NATIONAL AVE
 City,State,Zip: SAN DIEGO, CA 92101
 Record ID: DEH1989-LSAM-H00629-001
 Record Status: Completed
 Opened Date: 04/21/1989
 Parcel Number: Not reported
 Case Type: LOP - Local Oversight Program
 Historical Name: CITY OF SAN DIEGO-NATIONAL AV
 SWRCB Global ID: T0607300247
 Funding: F - LOP Federal Fund
 Lead Agency: DEH/SAM
 Lead Agency Date: 05/03/1989
 Census Tract: Not reported
 Community: Not reported
 Jurisdiction: Not reported
 Watershed Basin Number: Not reported
 Water Purveyor: Not reported
 Fire Agency: Not reported
 Latitude: Not reported
 Longitude: Not reported
 X MapCoord: Not reported
 Y MapCoord: Not reported

L75
North
1/8-1/4
0.135 mi.
715 ft.

BILL ALLEN/ ELMER'S AUTO
1902 NATIONAL AVE
SAN DIEGO, CA 92113
Site 5 of 10 in cluster L

CA LUST S101302104
CA SAN DIEGO CO. SAM N/A
CA SWEEPS UST
CA SAN DIEGO CO LOP
CA CERS

Relative:
Higher
Actual:
56 ft.

LUST REG 9:
 Region: 9
 Status: Case Closed
 Case Number: 9UT1858
 Local Case: H10432-001
 Substance: Gasoline
 Qty Leaked: 18000
 Abate Method: Excavate and Dispose - remove contaminated soil and dispose in approved site
 Local Agency: San Diego
 How Found: Other Means
 How Stopped: Other Means
 Source: Unknown
 Cause: Unknown
 Lead Agency: Local Agency
 Case Type: Soil only
 Date Found: 11/08/1990
 Date Stopped: 11/08/1990
 Confirm Date: 11/16/1990

Map ID
Direction
Distance
Elevation

MAP FINDINGS

Site

Database(s)

EDR ID Number
EPA ID Number

BILL ALLEN/ ELMER'S AUTO (Continued)

S101302104

Submit Workplan: 11/19/90
Prelim Assess: / /
Desc Pollution: Not reported
Remed Plan: 09/24/1992
Remed Action: Not reported
Began Monitor: Not reported
Release Date: 08/16/1993
Enforce Date: Not reported
Closed Date: 5/2/96
Enforce Type: Not reported
Pilot Program: LOP
Basin Number: 908.22
GW Depth: 16'
Beneficial Use: No Beneficial groundwater use
NPDES Number: Not reported
Priority: 1C
File Disp: File discarded, case closed
Interim Remedial Actions: Yes
Cleanup and Abatement order Number: Not reported
Waste Discharge Requirement Number: Not reported

SAN DIEGO CO. SAM:

Name: SOUTHWEST COACHES INC
Address: 1902 NATIONAL AV
City,State,Zip: SAN DIEGO, CA 921132116
Case Number: H10432-001
Agency: DEH Site Assessment & Mitigation
Funding: LOP - Federal Fund
Facility Type: Soils Only
Facility Status: Closed Case
Date: 5/2/1996
Date Began: 11/16/1990

Name: SOUTHWEST COACHES INC
Address: 1902 NATIONAL AVE
City,State,Zip: SAN DIEGO, CA 92113-2116
Case Number: H10432-002
Agency: DEH Site Assessment & Mitigation
Funding: Private - VAP
Facility Type: Soils Only
Facility Status: Preliminary Assessment
Date: 3/28/2008
Date Began: 3/28/2008

SWEEPS UST:

Name: SOUTHWEST COACHES INC
Address: 1902 NATIONAL AVE
City: SAN DIEGO
Status: Active
Comp Number: 10432
Number: 9
Board Of Equalization: 44-022454
Referral Date: Not reported
Action Date: 06-26-92
Created Date: 02-29-88
Owner Tank Id: Not reported

Map ID
Direction
Distance
Elevation

MAP FINDINGS

Site

Database(s)

EDR ID Number
EPA ID Number

BILL ALLEN/ ELMER'S AUTO (Continued)

S101302104

SWRCB Tank Id: Not reported
Tank Status: Not reported
Capacity: Not reported
Active Date: Not reported
Tank Use: Not reported
STG: Not reported
Content: Not reported
Number Of Tanks: Not reported

Name: SOUTHWEST COACHES INC
Address: 1902 NATIONAL AVE
City: SAN DIEGO
Status: Not reported
Comp Number: 10432
Number: Not reported
Board Of Equalization: 44-022454
Referral Date: Not reported
Action Date: Not reported
Created Date: Not reported
Owner Tank Id: Not reported
SWRCB Tank Id: 37-000-010432-000001
Tank Status: Not reported
Capacity: 6000
Active Date: Not reported
Tank Use: M.V. FUEL
STG: PRODUCT
Content: OTHER
Number Of Tanks: 5

Name: SOUTHWEST COACHES INC
Address: 1902 NATIONAL AVE
City: SAN DIEGO
Status: Not reported
Comp Number: 10432
Number: Not reported
Board Of Equalization: 44-022454
Referral Date: Not reported
Action Date: Not reported
Created Date: Not reported
Owner Tank Id: Not reported
SWRCB Tank Id: 37-000-010432-000002
Tank Status: Not reported
Capacity: 6000
Active Date: Not reported
Tank Use: OIL
STG: PRODUCT
Content: Not reported
Number Of Tanks: Not reported

Name: SOUTHWEST COACHES INC
Address: 1902 NATIONAL AVE
City: SAN DIEGO
Status: Not reported
Comp Number: 10432
Number: Not reported
Board Of Equalization: 44-022454
Referral Date: Not reported

Map ID
Direction
Distance
Elevation

MAP FINDINGS

Site

Database(s)

EDR ID Number
EPA ID Number

BILL ALLEN/ ELMER'S AUTO (Continued)

S101302104

Action Date: Not reported
Created Date: Not reported
Owner Tank Id: Not reported
SWRCB Tank Id: 37-000-010432-000003
Tank Status: Not reported
Capacity: 4000
Active Date: Not reported
Tank Use: OIL
STG: PRODUCT
Content: Not reported
Number Of Tanks: Not reported

Name: SOUTHWEST COACHES INC
Address: 1902 NATIONAL AVE
City: SAN DIEGO
Status: Not reported
Comp Number: 10432
Number: Not reported
Board Of Equalization: 44-022454
Referral Date: Not reported
Action Date: Not reported
Created Date: Not reported
Owner Tank Id: Not reported
SWRCB Tank Id: 37-000-010432-000004
Tank Status: Not reported
Capacity: 4000
Active Date: Not reported
Tank Use: OIL
STG: PRODUCT
Content: Not reported
Number Of Tanks: Not reported

Name: SOUTHWEST COACHES INC
Address: 1902 NATIONAL AVE
City: SAN DIEGO
Status: Not reported
Comp Number: 10432
Number: Not reported
Board Of Equalization: 44-022454
Referral Date: Not reported
Action Date: Not reported
Created Date: Not reported
Owner Tank Id: Not reported
SWRCB Tank Id: 37-000-010432-000005
Tank Status: Not reported
Capacity: 550
Active Date: Not reported
Tank Use: PETROLEUM
STG: WASTE
Content: Not reported
Number Of Tanks: Not reported

SAN DIEGO CO LOP:

Name: SOUTHWEST COACHES INC
Address: 1902 NATIONAL AVE
City, State, Zip: SAN DIEGO, CA 92113
Record ID: DEH1990-LSAM-H10432-001

Map ID
 Direction
 Distance
 Elevation

MAP FINDINGS

Site

Database(s)

EDR ID Number
 EPA ID Number

BILL ALLEN/ ELMER'S AUTO (Continued)

S101302104

Record Status: Completed
 Opened Date: 11/16/1990
 Parcel Number: 538-270-37-00
 Case Type: LOP - Local Oversight Program
 Historical Name: BILL ALLEN/ ELMER'S AUTO
 SWRCB Global ID: T0607300643
 Funding: F - LOP Federal Fund
 Lead Agency: DEH/SAM
 Lead Agency Date: 11/28/1990
 Census Tract: 50.00
 Community: San Diego
 Jurisdiction: UNKNOWN
 Watershed Basin Number: 908.22
 Water Purveyor: UNKNOWN
 Fire Agency: UNKNOWN
 Latitude: 32.7007631
 Longitude: -117.1446450
 X MapCoord: 6286450.544
 Y MapCoord: 1835942.141

CERS:

Name: SOUTHWEST COACHES INC
 Address: 1902 NATIONAL AV
 City,State,Zip: SAN DIEGO, CA 921132116
 Site ID: 216272
 CERS ID: T0607300643
 CERS Description: Leaking Underground Storage Tank Cleanup Site

L76
North
1/8-1/4
0.135 mi.
715 ft.

ALLEN, WILLIS M.
1902 NATIONAL AVE.
SAN DIEGO, CA 92113

SEMS-ARCHIVE 1003879722
CAD983648890

Site 6 of 10 in cluster L

Relative:
Higher
Actual:
56 ft.

SEMS Archive:
 Site ID: 0904583
 EPA ID: CAD983648890
 Cong District: 44
 FIPS Code: 06073
 FF: N
 NPL: Not on the NPL
 Non NPL Status: NFRAP-Site does not qualify for the NPL based on existing information

SEMS Archive Detail:

Region: 09
 Site ID: 0904583
 EPA ID: CAD983648890
 Site Name: ALLEN, WILLIS M.
 NPL: N
 FF: N
 OU: 00
 Action Code: DS
 Action Name: DISCVRY
 SEQ: 1
 Start Date: 1992-09-23 04:00:00
 Finish Date: 1992-09-23 04:00:00
 Qual: Not reported
 Current Action Lead: EPA Perf

Map ID
 Direction
 Distance
 Elevation

MAP FINDINGS

Site

Database(s)

EDR ID Number
 EPA ID Number

ALLEN, WILLIS M. (Continued)

1003879722

Region: 09
 Site ID: 0904583
 EPA ID: CAD983648890
 Site Name: ALLEN, WILLIS M.
 NPL: N
 FF: N
 OU: 00
 Action Code: VS
 Action Name: ARCH SITE
 SEQ: 1
 Start Date: Not reported
 Finish Date: 1993-07-06 04:00:00
 Qual: Not reported
 Current Action Lead: EPA Perf In-Hse

Region: 09
 Site ID: 0904583
 EPA ID: CAD983648890
 Site Name: ALLEN, WILLIS M.
 NPL: N
 FF: N
 OU: 00
 Action Code: PA
 Action Name: PA
 SEQ: 1
 Start Date: Not reported
 Finish Date: 1993-07-06 04:00:00
 Qual: N
 Current Action Lead: EPA Perf

L77
North
1/8-1/4
0.135 mi.
715 ft.

SOUTHWEST COACHES INC
1902 NATIONAL AVENUE
SAN DIEGO, CA 92113
Site 7 of 10 in cluster L

CA LUST U001572996
CA CPS-SLIC N/A
CA HIST UST
CA HIST CORTESE
CA NPDES
CA CIWQS
CA CERS

Relative:
Higher

Actual:
56 ft.

LUST:
 Name: SOUTHWEST COACHES INC
 Address: 1902 NATIONAL AV
 City,State,Zip: SAN DIEGO, CA 921132116
 Lead Agency: SAN DIEGO COUNTY LOP
 Case Type: LUST Cleanup Site
 Geo Track: http://geotracker.waterboards.ca.gov/profile_report.asp?global_id=T0607300643
 Global Id: T0607300643
 Latitude: 32.7006579
 Longitude: -117.1448596
 Status: Completed - Case Closed
 Status Date: 05/02/1996
 Case Worker: Not reported
 RB Case Number: 9UT1858
 Local Agency: Not reported
 File Location: Local Agency
 Local Case Number: H10432-001
 Potential Media Affect: Not reported
 Potential Contaminants of Concern: Not reported

Map ID
Direction
Distance
Elevation

MAP FINDINGS

Site

Database(s)

EDR ID Number
EPA ID Number

SOUTHWEST COACHES INC (Continued)

U001572996

Site History: Not reported

LUST:

Global Id: T0607300643
Action Type: ENFORCEMENT
Date: 11/28/1990
Action: * Historical Enforcement

Global Id: T0607300643
Action Type: ENFORCEMENT
Date: 05/03/1996
Action: Closure/No Further Action Letter

LUST:

Global Id: T0607300643
Status: Open - Case Begin Date
Status Date: 11/28/1990

Global Id: T0607300643
Status: Completed - Case Closed
Status Date: 05/02/1996

CPS-SLIC:

Name: CESAR CHAVEZ CAMPUS PARKING GARAGE
Address: 1902 NATIONAL AVE
City,State,Zip: SAN DIEGO, CA 92113-211
Region: STATE
Facility Status: Completed - Case Closed
Status Date: 10/09/2014
Global Id: SLT19709625
Lead Agency: SAN DIEGO COUNTY LOP
Lead Agency Case Number: H10432-002
Latitude: 32.700793
Longitude: -117.144616
Case Type: Cleanup Program Site
Case Worker: CF
Local Agency: SAN DIEGO COUNTY LOP
RB Case Number: Not reported
File Location: Local Agency
Potential Media Affected: Not reported
Potential Contaminants of Concern: Not reported
Site History: A parcel (APN 538-270-39-00) located on the northeast corner of the intersection of National Avenue and Cesar Chavez Parkway in San Diego is currently owned by the San Diego Community College District (the District). The District is in the process of constructing a multi-level parking garage to serve its adjoining Cesar Chavez campus. The parcel formerly included two properties: 1902 - 1934 National Avenue and 1936 National Avenue, both of which were used for commercial purposes in the past. 1902 - 1934 National Avenue ARCO leased the property in July 1968, constructed a service station, and installed an underground storage tank system. ARCO operated the station until its lease expired in December 1978. The property was subsequently leased by a bus storage and repair facility (Southwest Coaches, Inc.) from 1980 to September 1990. The bus company reportedly stored diesel in one of the former stations fuel UST for servicing its fleet; also, the former stations waste oil tank

Map ID
Direction
Distance
Elevation

MAP FINDINGS

Site

Database(s)

EDR ID Number
EPA ID Number

SOUTHWEST COACHES INC (Continued)

U001572996

remained in service. A portion of the property was used for storage of motor vehicles in 1991. The ARCO UST system included four 6,000-gallon capacity, underground storage tanks (USTs) that had contained gasoline, one 550-gallon waste oil tank, three dispensers, and piping. Station features also included an oil/water separator and an equipment wash area. The UST system was removed on November 8, 1990 under DEH permit. Analytical results for soil samples collected at the base of the two UST excavations indicated a maximum petroleum hydrocarbon concentration of 5,280 milligrams per kilogram (mg/kg). The maximum detected petroleum hydrocarbon concentration in a soil sample collected beneath a former dispenser island was 11,300 mg/kg. Based on these results, DEH opened an unauthorized release case (#H10432-001) on November 28, 1990. A preliminary site assessment was performed under the #H10432-001 case in January 1990. Four borings were advanced to a maximum depth of 14 feet below ground surface (bgs). Three soil samples from the borings were analyzed and indicated trace petroleum hydrocarbon impacts. Groundwater was not encountered in the borings. Further assessment of the site in November 1991 and May 1992 revealed petroleum hydrocarbon impacts proximal to elements of the former UST system. The service station building and dispensers were demolished between the field investigations. Assessment and removal of impacted soil created six excavations of varying dimensions. Confirmation samples were collected at the base of the excavations, which were advanced to a maximum depth of approximately 20 feet bgs, where a thick clay layer was encountered. Excavated soil was stockpiled to segregate impacted soils removed from the separate excavations. Impacted soil characterized with lower concentrations was reportedly re-used to backfill the excavations. Approximately 60 cubic yards of soil with elevated petroleum hydrocarbons were designated for off-site disposal. Analytical results for confirmation samples and stockpile samples indicated that diesel impacts were most prevalent at the site. Gasoline impacts were observed south of the former fuel USTs. DEH Case # H10432-001 was closed on May 3, 1996. Assessment of the property resumed following its purchase by the District. DEH Case #H10432-002 was opened under the DEH Voluntary Assistance Program on April 7, 2008. A soil vapor survey was performed on February 22, 2005. Twelve vapor probes were installed to a depth of approximately five feet bgs and sampled. Benzene, toluene, and xylene were detected in one or more of the vapor samples. The analytical results were input into the SAM vapor model to evaluate potential human health risk. The calculated cumulative carcinogenic risk was 5.64×10^{-8} , which is less than the threshold value of 1×10^{-6} . The cumulative hazard risk was calculated to be 0.005, which is less than the threshold value to 1.0. Based on these results, the consultant concluded that subsurface contaminants did not pose a risk under a commercial adult scenario. During grading activities at the property in April 2014, a highly-corroded, 550-gallon UST was discovered. Analytical results for soils samples collected beneath the tank indicated detection of diesel and gasoline at concentrations of 500 and 140 mg/kg, respectively. Due to the low total petroleum hydrocarbon concentrations, an unauthorized release case was not opened. 1936 National Avenue The property immediately east of the former service station/bus storage and repair facility was historically used as a junkyard and may have been occupied by manufacturing facilities. A building used as a precision parts cleaning facility occupied the property before it was purchased by

Map ID
Direction
Distance
Elevation

MAP FINDINGS

Site

Database(s)

EDR ID Number
EPA ID Number

SOUTHWEST COACHES INC (Continued)

U001572996

the District. The property was not investigated under DEH Case #H10432-001. However, as part of assessment activities under DEH VAP Case #H10432-002, soil samples were collected at four locations along an abandoned floor drain system. TPH was detected in one soil sample at a concentration of 110 mg/kg. Metals were not detected at levels exceeding regulatory thresholds. Closing Impacted soil and non-impacted soil generated by grading activities for the Districts parking garage was transported to Otay Landfill for disposal under manifest. Based on the findings of the human health risk assessment and soil sampling activities performed in 2005 and the soil removal, the consultant has recommended no further action and case closure. DEH concurs with these recommendations.

Click here to access the California GeoTracker records for this facility:

HIST UST:

Name: SOUTHWEST COACHES INC
Address: 1902 NATIONAL AVENUE
City,State,Zip: SAN DIEGO, CA 92113
File Number: 0002B30C
URL: <http://geotracker.waterboards.ca.gov/ustpdfs/pdf/0002B30C.pdf>
Region: STATE
Facility ID: 00000054293
Facility Type: Other
Other Type: PUBLIC TRANSPORTATIO
Contact Name: DAVID O'NEIL, SUPERVISOR
Telephone: 6192327579
Owner Name: FRANK GINGLARDY AND EDGAR DICK
Owner Address: 1125 PRESIOCA STREET
Owner City,St,Zip: SPRING VALLEY, CA 92077
Total Tanks: 0004

Tank Num: 001
Container Num: 1
Year Installed: Not reported
Tank Capacity: 00000000
Tank Used for: PRODUCT
Type of Fuel: DIESEL
Container Construction Thickness: Not reported
Leak Detection: Pressure Test

Tank Num: 002
Container Num: 2
Year Installed: Not reported
Tank Capacity: 00000000
Tank Used for: PRODUCT
Type of Fuel: DIESEL
Container Construction Thickness: Not reported
Leak Detection: Pressure Test

Tank Num: 003
Container Num: 3
Year Installed: Not reported
Tank Capacity: 00000000
Tank Used for: PRODUCT
Type of Fuel: DIESEL
Container Construction Thickness: Not reported

Map ID
Direction
Distance
Elevation

MAP FINDINGS

Site

Database(s)

EDR ID Number
EPA ID Number

SOUTHWEST COACHES INC (Continued)

U001572996

Leak Detection: Pressure Test

Tank Num: 004
Container Num: 4
Year Installed: Not reported
Tank Capacity: 00000000
Tank Used for: PRODUCT
Type of Fuel: DIESEL
Container Construction Thickness: Not reported
Leak Detection: Pressure Test

[Click here for Geo Tracker PDF:](#)

HIST CORTESE:

edr_fname: BILL ALLEN/ ELMER'S AUTO
edr_fadd1: 1902 NATIONAL
City,State,Zip: SAN DIEGO, CA 92113
Region: CORTESE
Facility County Code: 37
Reg By: LTNKA
Reg Id: 9UT1858

NPDES:

Name: CESAR CHAVEZ PARKING STRUCTURE
Address: 1902 NATIONAL AVE
City,State,Zip: SAN DIEGO, CA 92113
Facility Status: Not reported
NPDES Number: Not reported
Region: Not reported
Agency Number: Not reported
Regulatory Measure ID: Not reported
Place ID: Not reported
Order Number: Not reported
WDID: 9 37C368576
Regulatory Measure Type: Construction
Program Type: Not reported
Adoption Date Of Regulatory Measure: Not reported
Effective Date Of Regulatory Measure: Not reported
Termination Date Of Regulatory Measure: Not reported
Expiration Date Of Regulatory Measure: Not reported
Discharge Address: Not reported
Discharge Name: Not reported
Discharge City: Not reported
Discharge State: Not reported
Discharge Zip: Not reported
Status: Terminated
Status Date: 05/28/2015
Operator Name: San Diego Community College District
Operator Address: 3375 Camino del Rio S
Operator City: San Diego
Operator State: California
Operator Zip: 92108

NPDES as of 03/2018:

NPDES Number: Not reported
Status: Not reported
Agency Number: Not reported

Map ID
Direction
Distance
Elevation

MAP FINDINGS

Site

Database(s)

EDR ID Number
EPA ID Number

SOUTHWEST COACHES INC (Continued)

U001572996

Region: 9
Regulatory Measure ID: 439987
Order Number: Not reported
Regulatory Measure Type: Construction
Place ID: Not reported
WDID: 9 37C368576
Program Type: Not reported
Adoption Date Of Regulatory Measure: Not reported
Effective Date Of Regulatory Measure: Not reported
Expiration Date Of Regulatory Measure: Not reported
Termination Date Of Regulatory Measure: 05/28/2015
Discharge Name: Not reported
Discharge Address: Not reported
Discharge City: Not reported
Discharge State: Not reported
Discharge Zip: Not reported
Received Date: 12/19/2013
Processed Date: 12/24/2013
Status: Terminated
Status Date: 05/28/2015
Place Size: 1.33
Place Size Unit: Acres
Contact: Dave Backensto
Contact Title: Property Agent
Contact Phone: 619-388-6546
Contact Phone Ext: Not reported
Contact Email: dbackens@sdccd.edu
Operator Name: San Diego Community College District
Operator Address: 3375 Camino del Rio S
Operator City: San Diego
Operator State: California
Operator Zip: 92108
Operator Contact: David Backensto
Operator Contact Title: Not reported
Operator Contact Phone: 619-388-6564
Operator Contact Phone Ext: Not reported
Operator Contact Email: dbackens@sdccd.edu
Operator Type: Special District
Developer: PCL Construction Services
Developer Address: 4690 Executive Drive
Developer City: San Diego
Developer State: California
Developer Zip: 92121
Developer Contact: Glenn Evans
Developer Contact Title: Project Manager
Constype Linear Utility Ind: N
Emergency Phone: Not reported
Emergency Phone Ext: Not reported
Constype Above Ground Ind: N
Constype Below Ground Ind: N
Constype Cable Line Ind: N
Constype Comm Line Ind: N
Constype Commercial Ind: N
Constype Electrical Line Ind: N
Constype Gas Line Ind: N
Constype Industrial Ind: N
Constype Other Description: Parking Garage, Education Facility

Map ID
Direction
Distance
Elevation

MAP FINDINGS

Site

Database(s)

EDR ID Number
EPA ID Number

SOUTHWEST COACHES INC (Continued)

U001572996

Constype Other Ind:	Y
Constype Recons Ind:	N
Constype Residential Ind:	N
Constype Transport Ind:	N
Constype Utility Description:	Not reported
Constype Utility Ind:	N
Constype Water Sewer Ind:	N
Dir Discharge Uswater Ind:	N
Receiving Water Name:	San Diego bay
Certifier:	David Backensto
Certifier Title:	real property program supervisor
Certification Date:	19-DEC-13
Primary Sic:	Not reported
Secondary Sic:	Not reported
Tertiary Sic:	Not reported
NPDES Number:	CAS000002
Status:	Terminated
Agency Number:	0
Region:	9
Regulatory Measure ID:	439987
Order Number:	2009-0009-DWQ
Regulatory Measure Type:	Enrollee
Place ID:	Not reported
WDID:	9 37C368576
Program Type:	Construction
Adoption Date Of Regulatory Measure:	Not reported
Effective Date Of Regulatory Measure:	12/24/2013
Expiration Date Of Regulatory Measure:	Not reported
Termination Date Of Regulatory Measure:	05/28/2015
Discharge Name:	San Diego Community College District
Discharge Address:	3375 Camino del Rio S
Discharge City:	San Diego
Discharge State:	California
Discharge Zip:	92108
Received Date:	Not reported
Processed Date:	Not reported
Status:	Not reported
Status Date:	Not reported
Place Size:	Not reported
Place Size Unit:	Not reported
Contact:	Not reported
Contact Title:	Not reported
Contact Phone:	Not reported
Contact Phone Ext:	Not reported
Contact Email:	Not reported
Operator Name:	Not reported
Operator Address:	Not reported
Operator City:	Not reported
Operator State:	Not reported
Operator Zip:	Not reported
Operator Contact:	Not reported
Operator Contact Title:	Not reported
Operator Contact Phone:	Not reported
Operator Contact Phone Ext:	Not reported
Operator Contact Email:	Not reported
Operator Type:	Not reported

Map ID
Direction
Distance
Elevation

MAP FINDINGS

Site

Database(s)

EDR ID Number
EPA ID Number

SOUTHWEST COACHES INC (Continued)

U001572996

Developer: Not reported
Developer Address: Not reported
Developer City: Not reported
Developer State: Not reported
Developer Zip: Not reported
Developer Contact: Not reported
Developer Contact Title: Not reported
Constype Linear Utility Ind: Not reported
Emergency Phone: Not reported
Emergency Phone Ext: Not reported
Constype Above Ground Ind: Not reported
Constype Below Ground Ind: Not reported
Constype Cable Line Ind: Not reported
Constype Comm Line Ind: Not reported
Constype Commercial Ind: Not reported
Constype Electrical Line Ind: Not reported
Constype Gas Line Ind: Not reported
Constype Industrial Ind: Not reported
Constype Other Description: Not reported
Constype Other Ind: Not reported
Constype Recons Ind: Not reported
Constype Residential Ind: Not reported
Constype Transport Ind: Not reported
Constype Utility Description: Not reported
Constype Utility Ind: Not reported
Constype Water Sewer Ind: Not reported
Dir Discharge Uswater Ind: Not reported
Receiving Water Name: Not reported
Certifier: Not reported
Certifier Title: Not reported
Certification Date: Not reported
Primary Sic: Not reported
Secondary Sic: Not reported
Tertiary Sic: Not reported

CIWQS:

Name: CESAR CHAVEZ PARKING STRUCTURE
Address: 1902 NATIONAL AVE
City,State,Zip: SAN DIEGO, CA 92113
Agency: San Diego Community College District
Agency Address: 3375 Camino del Rio S, San Diego, CA 92108
Place/Project Type: Construction - Other: Parking Garage, Education Facility
SIC/NAICS: Not reported
Region: 9
Program: CONSTW
Regulatory Measure Status: Terminated
Regulatory Measure Type: Storm water construction
Order Number: 2009-0009-DWQ
WDID: 9 37C368576
NPDES Number: CAS000002
Adoption Date: Not reported
Effective Date: 12/24/2013
Termination Date: 05/28/2015
Expiration/Review Date: Not reported
Design Flow: Not reported
Major/Minor: Not reported

Map ID
Direction
Distance
Elevation

MAP FINDINGS

Site

Database(s)

EDR ID Number
EPA ID Number

SOUTHWEST COACHES INC (Continued)

U001572996

Complexity: Not reported
TTWQ: Not reported
Enforcement Actions within 5 years: 0
Violations within 5 years: 0
Latitude: 32.70076
Longitude: -117.14465

CERS:

Name: CESAR CHAVEZ CAMPUS PARKING GARAGE
Address: 1902 NATIONAL AVE
City,State,Zip: SAN DIEGO, CA 92113-211
Site ID: 226709
CERS ID: SLT19709625
CERS Description: Cleanup Program Site

Affiliation:

Affiliation Type Desc: Local Agency Caseworker
Entity Name: CAROL FENNER - SAN DIEGO COUNTY LOP
Entity Title: Not reported
Affiliation Address: P.O. Box 129261
Affiliation City: San Diego
Affiliation State: CA
Affiliation Country: Not reported
Affiliation Zip: Not reported
Affiliation Phone: Not reported

H78
WNW
1/8-1/4
0.140 mi.
739 ft.

SANTA FE RAILWAY
1342 CROSBY ST
SAN DIEGO, CA 92113

CA LUST **S100725175**
CA SWEEPS UST **N/A**

Site 6 of 6 in cluster H

Relative:
Lower

LUST REG 9:
Region: 9
Status: Remedial action (cleanup) Underway
Case Number: 9UT2495
Local Case: H00076-003
Substance: Regular Gasoline
Qty Leaked: 0
Abate Method: EDIT
Local Agency: San Diego
How Found: Tank Closure
How Stopped: Close Tank
Source: Unknown
Cause: Unknown
Lead Agency: Local Agency
Case Type: Other ground water affected
Date Found: 06/03/1993
Date Stopped: 03/15/1993
Confirm Date: 03/15/1993
Submit Workplan: 6/28/93
Prelim Assess: / /
Desc Pollution: Not reported
Remed Plan: / /
Remed Action: 3/15/93
Began Monitor: Not reported
Release Date: 06/28/1993

Actual:
31 ft.

Map ID
Direction
Distance
Elevation

MAP FINDINGS

Site

Database(s)

EDR ID Number
EPA ID Number

SANTA FE RAILWAY (Continued)

S100725175

Enforce Date: Not reported
Closed Date: Not reported
Enforce Type: Not reported
Pilot Program: LOP
Basin Number: 908.22
GW Depth: 12'
Beneficial Use: No Beneficial groundwater use
NPDES Number: Not reported
Priority: 2B
File Dispn: File discarded, case closed
Interim Remedial Actions: Yes
Cleanup and Abatement order Number: Not reported
Waste Discharge Requirement Number: Not reported

SWEEPS UST:

Name: SANTA FE RAILWAY
Address: 1342 CROSBY ST
City: SAN DIEGO
Status: Active
Comp Number: 76
Number: 9
Board Of Equalization: Not reported
Referral Date: Not reported
Action Date: 06-26-92
Created Date: 02-29-88
Owner Tank Id: Not reported
SWRCB Tank Id: Not reported
Tank Status: Not reported
Capacity: Not reported
Active Date: Not reported
Tank Use: Not reported
STG: Not reported
Content: Not reported
Number Of Tanks: Not reported

Name: SANTA FE RAILWAY
Address: 1342 CROSBY ST
City: SAN DIEGO
Status: Not reported
Comp Number: 76
Number: Not reported
Board Of Equalization: Not reported
Referral Date: Not reported
Action Date: Not reported
Created Date: Not reported
Owner Tank Id: Not reported
SWRCB Tank Id: 37-000-000076-000001
Tank Status: Not reported
Capacity: 1000
Active Date: Not reported
Tank Use: M.V. FUEL
STG: PRODUCT
Content: LEADED
Number Of Tanks: 3

Name: SANTA FE RAILWAY
Address: 1342 CROSBY ST

Map ID
Direction
Distance
Elevation

MAP FINDINGS

Site

Database(s)

EDR ID Number
EPA ID Number

SANTA FE RAILWAY (Continued)

S100725175

City: SAN DIEGO
Status: Not reported
Comp Number: 76
Number: Not reported
Board Of Equalization: Not reported
Referral Date: Not reported
Action Date: Not reported
Created Date: Not reported
Owner Tank Id: Not reported
SWRCB Tank Id: 37-000-000076-000002
Tank Status: Not reported
Capacity: 1200
Active Date: Not reported
Tank Use: M.V. FUEL
STG: PRODUCT
Content: LEADED
Number Of Tanks: Not reported

Name: SANTA FE RAILWAY
Address: 1342 CROSBY ST
City: SAN DIEGO
Status: Not reported
Comp Number: 76
Number: Not reported
Board Of Equalization: Not reported
Referral Date: Not reported
Action Date: Not reported
Created Date: Not reported
Owner Tank Id: Not reported
SWRCB Tank Id: 37-000-000076-000003
Tank Status: Not reported
Capacity: 1200
Active Date: Not reported
Tank Use: M.V. FUEL
STG: PRODUCT
Content: LEADED
Number Of Tanks: Not reported

N79
West
1/8-1/4
0.144 mi.
762 ft.

TUNA CLIPPER MARINE
1444 CROSBY STREET
SAN DIEGO, CA 92113

CA LUST S105036552
CA HIST UST N/A

Site 1 of 3 in cluster N

Relative:
Lower

CA LUST:
No Details: Please contact your EDR Account Executive for more information about this site

Actual:
30 ft.

HIST UST:
Name: TUNA CLIPPER MARINE
Address: 1444 CROSBY STREET
City,State,Zip: SAN DIEGO, CA 92113
File Number: 0002F450
URL: <http://geotracker.waterboards.ca.gov/ustpdfs/pdf/0002F450.pdf>
Region: Not reported
Facility ID: Not reported
Facility Type: Not reported
Other Type: Not reported
Contact Name: Not reported

Map ID
Direction
Distance
Elevation

MAP FINDINGS

Site

Database(s)

EDR ID Number
EPA ID Number

TUNA CLIPPER MARINE (Continued)

S105036552

Telephone: Not reported
Owner Name: Not reported
Owner Address: Not reported
Owner City,St,Zip: Not reported
Total Tanks: Not reported

Tank Num: Not reported
Container Num: Not reported
Year Installed: Not reported
Tank Capacity: Not reported
Tank Used for: Not reported
Type of Fuel: Not reported
Container Construction Thickness: Not reported
Leak Detection: Not reported

[Click here for Geo Tracker PDF:](#)

K80
ESE
1/8-1/4
0.152 mi.
803 ft.

PRAXAIR DISTRIBUTION INC
2205 NEWTON AVE
SAN DIEGO, CA 92113
Site 6 of 8 in cluster K

CA CERS HAZ WASTE **S113800396**
CA HAZNET **N/A**
CA CERS

Relative:
Higher
Actual:
52 ft.

CERS HAZ WASTE:
Name: PRAXAIR DISTRIBUTION INC
Address: 2205 NEWTON AVE
City,State,Zip: SAN DIEGO, CA 92113
Site ID: 399825
CERS ID: 10116796
CERS Description: Hazardous Waste Generator

HAZNET:
Name: PRAXAIR DISTRIBUTION INC
Address: 2205 NEWTON AVE
City,State,Zip: SAN DIEGO, CA 921133619
Year: 2012
GEPaid: CAL000369429
Contact: SAL PENA
Telephone: 6192327341
Mailing Name: Not reported
Mailing Address: 2205 NEWTON AVE
Mailing City,St,Zip: SAN DIEGO, CA 921133619
Gen County: San Diego
TSD EPA ID: CAT080013352
TSD County: Los Angeles
Tons: 0.051
CA Waste Code: 343-Unspecified organic liquid mixture
Method: H061-Fuel Blending Prior To Energy Recovery At Another Site
Facility County: San Diego

CERS:
Name: PRAXAIR DISTRIBUTION INC
Address: 2205 NEWTON AVE
City,State,Zip: SAN DIEGO, CA 92113
Site ID: 399825
CERS ID: 10116796
CERS Description: Chemical Storage Facilities

Map ID
Direction
Distance
Elevation

MAP FINDINGS

Site

Database(s)

EDR ID Number
EPA ID Number

PRAXAIR DISTRIBUTION INC (Continued)

S113800396

Violations:

Site ID: 399825
Site Name: Praxair Distribution Inc
Violation Date: 06-11-2014
Citation: 22 CCR 12 66262.12 - California Code of Regulations, Title 22, Chapter 12, Section(s) 66262.12
Violation Description: Failure to obtain and/or maintain an Active EPA ID.
Violation Notes: Returned to compliance on 03/27/2015.
Violation Division: San Diego County Department of Env Health
Violation Program: HW
Violation Source: CERS

Evaluation:

Eval General Type: Compliance Evaluation Inspection
Eval Date: 05-15-2018
Violations Found: No
Eval Type: Routine done by local agency
Eval Notes: Inspector: Anderson Sean Inspection ID:5912997
Eval Division: San Diego County Department of Env Health
Eval Program: HMRRP
Eval Source: CERS

Eval General Type: Compliance Evaluation Inspection
Eval Date: 05-15-2018
Violations Found: No
Eval Type: Routine done by local agency
Eval Notes: Inspector: Anderson Sean Inspection ID:5912997
Eval Division: San Diego County Department of Env Health
Eval Program: HW
Eval Source: CERS

Eval General Type: Compliance Evaluation Inspection
Eval Date: 05-24-2016
Violations Found: No
Eval Type: Routine done by local agency
Eval Notes: Inspector: Anderson Sean Inspection ID:5453500
Eval Division: San Diego County Department of Env Health
Eval Program: HMRRP
Eval Source: CERS

Eval General Type: Compliance Evaluation Inspection
Eval Date: 05-24-2016
Violations Found: No
Eval Type: Routine done by local agency
Eval Notes: Inspector: Anderson Sean Inspection ID:5453500
Eval Division: San Diego County Department of Env Health
Eval Program: HW
Eval Source: CERS

Eval General Type: Compliance Evaluation Inspection
Eval Date: 06-11-2014
Violations Found: No
Eval Type: Routine done by local agency
Eval Notes: Inspector: South HS012 Inspection ID:4086932
Eval Division: San Diego County Department of Env Health
Eval Program: HMRRP

Map ID
Direction
Distance
Elevation

MAP FINDINGS

Site

Database(s)

EDR ID Number
EPA ID Number

PRAXAIR DISTRIBUTION INC (Continued)

S113800396

Eval Source: CERS

Eval General Type: Compliance Evaluation Inspection
Eval Date: 06-11-2014
Violations Found: Yes
Eval Type: Routine done by local agency
Eval Notes: Inspector: South HS012 Inspection ID:4086932
Eval Division: San Diego County Department of Env Health
Eval Program: HW
Eval Source: CERS

Coordinates:
Site ID: 399825
Facility Name: Praxair Distribution Inc
Env Int Type Code: HMBP
Program ID: 10116796
Coord Name: Not reported
Ref Point Type Desc: Unknown
Latitude: 32.695972
Longitude: -117.140808

Affiliation:
Affiliation Type Desc: CUPA District
Entity Name: San Diego County Env Health
Entity Title: Not reported
Affiliation Address: PO Box 129261
Affiliation City: San Diego
Affiliation State: CA
Affiliation Country: Not reported
Affiliation Zip: 92112-9261
Affiliation Phone: (858) 505-6880

Affiliation Type Desc: Document Preparer
Entity Name: Sal Pena
Entity Title: Not reported
Affiliation Address: Not reported
Affiliation City: Not reported
Affiliation State: Not reported
Affiliation Country: Not reported
Affiliation Zip: Not reported
Affiliation Phone: Not reported

Affiliation Type Desc: Facility Mailing Address
Entity Name: Mailing Address
Entity Title: Not reported
Affiliation Address: 2205 NEWTON AVE
Affiliation City: SAN DIEGO
Affiliation State: CA
Affiliation Country: Not reported
Affiliation Zip: 92113-3619
Affiliation Phone: Not reported

Affiliation Type Desc: Legal Owner
Entity Name: Praxair Distribution Inc
Entity Title: Not reported
Affiliation Address: 39 OLD RIDGEBURY RD

Map ID
Direction
Distance
Elevation

MAP FINDINGS

Site

Database(s)

EDR ID Number
EPA ID Number

PRAXAIR DISTRIBUTION INC (Continued)

S113800396

Affiliation City: DANBURY
Affiliation State: CT
Affiliation Country: United States
Affiliation Zip: 06810
Affiliation Phone: (203) 837-2399

Affiliation Type Desc: Identification Signer
Entity Name: Sal Pena
Entity Title: Branch Manager
Affiliation Address: Not reported
Affiliation City: Not reported
Affiliation State: Not reported
Affiliation Country: Not reported
Affiliation Zip: Not reported
Affiliation Phone: Not reported

Affiliation Type Desc: Parent Corporation
Entity Name: Praxair Distribution, Inc.
Entity Title: Not reported
Affiliation Address: Not reported
Affiliation City: Not reported
Affiliation State: Not reported
Affiliation Country: Not reported
Affiliation Zip: Not reported
Affiliation Phone: Not reported

Affiliation Type Desc: Environmental Contact
Entity Name: HECTOR AGUILAR
Entity Title: Not reported
Affiliation Address: 1545 E. Edinger Avenue
Affiliation City: Santa Ana
Affiliation State: CA
Affiliation Country: Not reported
Affiliation Zip: 92705
Affiliation Phone: Not reported

Affiliation Type Desc: Operator
Entity Name: PRAXAIR DISTRIBUTION INC.
Entity Title: Not reported
Affiliation Address: Not reported
Affiliation City: Not reported
Affiliation State: Not reported
Affiliation Country: Not reported
Affiliation Zip: Not reported
Affiliation Phone: (619) 232-7341

K81
ESE
1/8-1/4
0.152 mi.
803 ft.

PRAXAIR
2205 NEWTON AV
SAN DIEGO, CA 92113
Site 7 of 8 in cluster K

CA LUST **S108540442**
CA SAN DIEGO CO. SAM **N/A**
CA CERS

Relative:
Higher
Actual:
52 ft.

LUST:
Name: PRAXAIR
Address: 2205 NEWTON AV
City,State,Zip: SAN DIEGO, CA 92113
Lead Agency: SAN DIEGO COUNTY LOP

Map ID
Direction
Distance
Elevation

MAP FINDINGS

Site

Database(s)

EDR ID Number
EPA ID Number

PRAXAIR (Continued)

S108540442

Case Type: LUST Cleanup Site
Geo Track: http://geotracker.waterboards.ca.gov/profile_report.asp?global_id=T0619734913
Global Id: T0619734913
Latitude: 32.696009
Longitude: -117.140825
Status: Completed - Case Closed
Status Date: 12/19/2008
Case Worker: EM
RB Case Number: Not reported
Local Agency: SAN DIEGO COUNTY LOP
File Location: Local Agency
Local Case Number: 102702-001
Potential Media Affect: Other Groundwater (uses other than drinking water)
Potential Contaminants of Concern: Diesel
Site History: Not reported

LUST:

Global Id: T0619734913
Contact Type: Local Agency Caseworker
Contact Name: EWAN MOFFAT
Organization Name: SAN DIEGO COUNTY LOP
Address: P.O. Box 129261
City: San Diego
Email: ewan.moffat@sdcounty.ca.gov
Phone Number: Not reported

LUST:

Global Id: T0619734913
Action Type: Other
Date: 03/03/2007
Action: Leak Began

Global Id: T0619734913
Action Type: Other
Date: 03/03/2007
Action: Leak Discovery

Global Id: T0619734913
Action Type: Other
Date: 03/03/2007
Action: Leak Stopped

Global Id: T0619734913
Action Type: ENFORCEMENT
Date: 04/06/2007
Action: Notice of Responsibility

Global Id: T0619734913
Action Type: Other
Date: 03/28/2007
Action: Leak Reported

Global Id: T0619734913
Action Type: ENFORCEMENT
Date: 12/19/2008
Action: Closure/No Further Action Letter

Map ID
Direction
Distance
Elevation

MAP FINDINGS

Site

Database(s)

EDR ID Number
EPA ID Number

PRAXAIR (Continued)

S108540442

LUST:

Global Id: T0619734913
Status: Open - Case Begin Date
Status Date: 03/03/2007

Global Id: T0619734913
Status: Open - Verification Monitoring
Status Date: 12/14/2007

Global Id: T0619734913
Status: Completed - Case Closed
Status Date: 12/19/2008

SAN DIEGO CO. SAM:

Name: PRAXAIR
Address: 2205 NEWTON AV
City,State,Zip: SAN DIEGO, CA 92113
Case Number: 102702-001
Agency: DEH Site Assessment & Mitigation
Funding: LOP - State Fund
Facility Type: GW With No Beneficial Use Designation
Facility Status: Closed Case
Date: 12/19/2008
Date Began: 3/3/2007

CERS:

Name: PRAXAIR
Address: 2205 NEWTON AV
City,State,Zip: SAN DIEGO, CA 92113
Site ID: 253031
CERS ID: T0619734913
CERS Description: Leaking Underground Storage Tank Cleanup Site

Affiliation:

Affiliation Type Desc: Local Agency Caseworker
Entity Name: EWAN MOFFAT - SAN DIEGO COUNTY LOP
Entity Title: Not reported
Affiliation Address: P.O. Box 129261
Affiliation City: San Diego
Affiliation State: CA
Affiliation Country: Not reported
Affiliation Zip: Not reported
Affiliation Phone: Not reported

K82
ESE
1/8-1/4
0.152 mi.
803 ft.

PRAXAIR, INC.
2205 NEWTON AVE.
SAN DIEGO, CA 92113
Site 8 of 8 in cluster K

RCRA NonGen / NLR **1024778045**
CAC002997989

Relative:
Higher
Actual:
52 ft.

RCRA NonGen / NLR:
Date form received by agency:2019-01-24 00:00:00.0
Facility name: PRAXAIR, INC.
Facility address: 2205 NEWTON AVE.
SAN DIEGO, CA 92113

Map ID
Direction
Distance
Elevation

MAP FINDINGS

Site

Database(s)

EDR ID Number
EPA ID Number

PRAXAIR, INC. (Continued)

1024778045

EPA ID: CAC002997989
Mailing address: 2300 E PACIFIC COAST HWY.
WILMINGTON, CA 90744
Contact: JEFF WILLIAMS
Contact address: 2300 E PACIFIC COAST HWY.
WILMINGTON, CA 90744
Contact country: Not reported
Contact telephone: 562-983-2177
Contact email: JEFF_S_WILLIAMS@PRAXAIR.COM
EPA Region: 09
Classification: Non-Generator
Description: Handler: Non-Generators do not presently generate hazardous waste

Owner/Operator Summary:

Owner/operator name: JEFF WILLIAMS
Owner/operator address: 2300 E PACIFIC COAST HWY.
WILMINGTON, CA 90744
Owner/operator country: Not reported
Owner/operator telephone: 562-983-2177
Owner/operator email: Not reported
Owner/operator fax: Not reported
Owner/operator extension: Not reported
Legal status: Other
Owner/Operator Type: Operator
Owner/Op start date: Not reported
Owner/Op end date: Not reported

Owner/operator name: PRAXAIR, INC.
Owner/operator address: 2300 E PACIFIC COAST HWY.
WILMINGTON, CA 90744
Owner/operator country: Not reported
Owner/operator telephone: 562-983-2177
Owner/operator email: Not reported
Owner/operator fax: Not reported
Owner/operator extension: Not reported
Legal status: Other
Owner/Operator Type: Owner
Owner/Op start date: Not reported
Owner/Op end date: Not reported

Handler Activities Summary:

U.S. importer of hazardous waste: No
Mixed waste (haz. and radioactive): No
Recycler of hazardous waste: No
Transporter of hazardous waste: No
Treater, storer or disposer of HW: No
Underground injection activity: No
On-site burner exemption: No
Furnace exemption: No
Used oil fuel burner: No
Used oil processor: No
User oil refiner: No
Used oil fuel marketer to burner: No
Used oil Specification marketer: No
Used oil transfer facility: No
Used oil transporter: No

Map ID
Direction
Distance
Elevation

MAP FINDINGS

Site

Database(s)

EDR ID Number
EPA ID Number

PRAXAIR, INC. (Continued)

1024778045

Violation Status: No violations found

O83
WNW
1/8-1/4
0.154 mi.
811 ft.

MARINE SPILL RESPONSE CORPORATION
1861 MAIN ST
SAN DIEGO, CA 92113

RCRA NonGen / NLR

1024814263
CAL000308297

Site 1 of 5 in cluster O

Relative:
Lower
Actual:
35 ft.

RCRA NonGen / NLR:
Date form received by agency: 2006-06-26 00:00:00.0
Facility name: MARINE SPILL RESPONSE CORPORATION
Facility address: 1861 MAIN ST
SAN DIEGO, CA 92113
EPA ID: CAL000308297
Mailing address: 702 NATIONAL CT STE 1
RICHMOND, CA 94804-2008
Contact: DEV ELMES
Contact address: 702 NATIONAL CT STE 1
RICHMOND, CA 94804
Contact country: Not reported
Contact telephone: 510-478-0704
Contact email: ELMES@MSRC.ORG
EPA Region: 09
Classification: Non-Generator
Description: Handler: Non-Generators do not presently generate hazardous waste

Owner/Operator Summary:

Owner/operator name: MARINE SPILL RESPONSE CORP
Owner/operator address: 702 NATIONAL CT STE 1
RICHMOND, CA 94804
Owner/operator country: Not reported
Owner/operator telephone: 510-478-0700
Owner/operator email: Not reported
Owner/operator fax: Not reported
Owner/operator extension: Not reported
Legal status: Other
Owner/Operator Type: Owner
Owner/Op start date: Not reported
Owner/Op end date: Not reported

Owner/operator name: DEV ELMES
Owner/operator address: 702 NATIONAL CT STE 1
RICHMOND, CA 94804
Owner/operator country: Not reported
Owner/operator telephone: 510-478-0704
Owner/operator email: Not reported
Owner/operator fax: Not reported
Owner/operator extension: Not reported
Legal status: Other
Owner/Operator Type: Operator
Owner/Op start date: Not reported
Owner/Op end date: Not reported

Handler Activities Summary:

U.S. importer of hazardous waste: No
Mixed waste (haz. and radioactive): No
Recycler of hazardous waste: No
Transporter of hazardous waste: Yes

Map ID
Direction
Distance
Elevation

MAP FINDINGS

Site

Database(s)

EDR ID Number
EPA ID Number

MARINE SPILL RESPONSE CORPORATION (Continued)

1024814263

Treater, storer or disposer of HW: No
Underground injection activity: No
On-site burner exemption: No
Furnace exemption: No
Used oil fuel burner: No
Used oil processor: No
Used oil refiner: No
Used oil fuel marketer to burner: No
Used oil Specification marketer: No
Used oil transfer facility: No
Used oil transporter: No

Violation Status: No violations found

P84
SSE
1/8-1/4
0.154 mi.
812 ft.

PROPULSION CONTROLS ENGINEERING *D
1304 SAMPSON ST
SAN DIEGO, CA 92113

RCRA NonGen / NLR

1000350137
CAD073349607

Site 1 of 4 in cluster P

Relative:
Lower
Actual:
34 ft.

RCRA NonGen / NLR:
Date form received by agency: 2007-06-26 00:00:00.0
Facility name: PROPULSION CONTROLS ENGINEERING *D
Facility address: 1304 SAMPSON ST
SAN DIEGO, CA 92113
EPA ID: CAD073349607
Mailing address: PO BOX 13606
SAN DIEGO, CA 92170-3606
Contact: KATY SANFORD
Contact address: PO BOX 13606
SAN DIEGO, CA 92170-3606
Contact country: US
Contact telephone: 619-235-0961
Telephone ext.: 304
Contact email: Not reported
EPA Region: 09
Land type: Facility is not located on Indian land. Additional information is not known.
Classification: Non-Generator
Description: Handler: Non-Generators do not presently generate hazardous waste

Owner/Operator Summary:

Owner/operator name: NOT REQUIRED
Owner/operator address: NOT REQUIRED
NOT REQUIRED, ME 99999
Owner/operator country: Not reported
Owner/operator telephone: 415-555-1212
Owner/operator email: Not reported
Owner/operator fax: Not reported
Owner/operator extension: Not reported
Legal status: Private
Owner/Operator Type: Operator
Owner/Op start date: Not reported
Owner/Op end date: Not reported

Handler Activities Summary:

U.S. importer of hazardous waste: No
Mixed waste (haz. and radioactive): No
Recycler of hazardous waste: No

Map ID
Direction
Distance
Elevation

MAP FINDINGS

Site

Database(s)

EDR ID Number
EPA ID Number

PROPULSION CONTROLS ENGINEERING *D (Continued)

1000350137

Transporter of hazardous waste: No
Treater, storer or disposer of HW: No
Underground injection activity: No
On-site burner exemption: No
Furnace exemption: No
Used oil fuel burner: No
Used oil processor: No
User oil refiner: No
Used oil fuel marketer to burner: No
Used oil Specification marketer: No
Used oil transfer facility: No
Used oil transporter: No

Historical Generators:

Date form received by agency:1996-09-01 00:00:00.0
Site name: PROPULSION CONTROLS ENGINEERING
Classification: Small Quantity Generator

Date form received by agency:1986-06-24 00:00:00.0
Site name: PROPULSION CONTROLS ENGINEERING
Classification: Large Quantity Generator

Facility Has Received Notices of Violations:

Regulation violated: FR - 262.10-12.A
Area of violation: Generators - General
Date violation determined: 1993-06-17 00:00:00.0
Date achieved compliance: 1998-06-17 00:00:00.0
Violation lead agency: State
Enforcement action: Not reported
Enforcement action date: Not reported
Enf. disposition status: Not reported
Enf. disp. status date: Not reported
Enforcement lead agency: Not reported
Proposed penalty amount: Not reported
Final penalty amount: Not reported
Paid penalty amount: Not reported

Regulation violated: FR - 262.10-12.A
Area of violation: Generators - General
Date violation determined: 1991-04-17 00:00:00.0
Date achieved compliance: 1993-06-17 00:00:00.0
Violation lead agency: State
Enforcement action: Not reported
Enforcement action date: Not reported
Enf. disposition status: Not reported
Enf. disp. status date: Not reported
Enforcement lead agency: Not reported
Proposed penalty amount: Not reported
Final penalty amount: Not reported
Paid penalty amount: Not reported

Evaluation Action Summary:

Evaluation date: 1993-06-17 00:00:00.0
Evaluation: COMPLIANCE EVALUATION INSPECTION ON-SITE
Area of violation: Generators - General
Date achieved compliance: 1998-06-17 00:00:00.0

Map ID
Direction
Distance
Elevation

MAP FINDINGS

Site

Database(s)

EDR ID Number
EPA ID Number

PROPULSION CONTROLS ENGINEERING *D (Continued)

1000350137

Evaluation lead agency: State Contractor/Grantee

Evaluation date: 1991-04-17 00:00:00.0
Evaluation: COMPLIANCE EVALUATION INSPECTION ON-SITE
Area of violation: Generators - General
Date achieved compliance: 1993-06-17 00:00:00.0
Evaluation lead agency: State Contractor/Grantee

N85
West
1/8-1/4
0.157 mi.
829 ft.

CP KELCO
1343 CEASAR CHAVEZ PKWY
SAN DIEGO, CA 92113

RCRA-SQG 1010314209
CAR000183475

Site 2 of 3 in cluster N

Relative:
Lower
Actual:
28 ft.

RCRA-SQG:
Date form received by agency: 2007-04-16 00:00:00.0
Facility name: CP KELCO
Facility address: 1343 CEASAR CHAVEZ PKWY
SAN DIEGO, CA 92113
EPA ID: CAR000183475
Mailing address: 1330 PARK CENTER DR
GOOD AND ROBERTS INC
VISTA, CA 92081
Contact: RUSSELL GREEN
Contact address: 1330 PARK CENTER DR GOOD AND ROBERTS INC
VISTA, CA 92081
Contact country: US
Contact telephone: 619-520-4929
Contact email: Not reported
EPA Region: 09
Classification: Small Small Quantity Generator
Description: Handler: generates more than 100 and less than 1000 kg of hazardous waste during any calendar month and accumulates less than 6000 kg of hazardous waste at any time; or generates 100 kg or less of hazardous waste during any calendar month, and accumulates more than 1000 kg of hazardous waste at any time

Owner/Operator Summary:
Owner/operator name: RUSSELL GREEN
Owner/operator address: Not reported
Not reported
Owner/operator country: Not reported
Owner/operator telephone: Not reported
Owner/operator email: Not reported
Owner/operator fax: Not reported
Owner/operator extension: Not reported
Legal status: Private
Owner/Operator Type: Operator
Owner/Op start date: 1983-01-01 00:00:00.0
Owner/Op end date: Not reported

Owner/operator name: CP KELCO
Owner/operator address: 1343 CEASAR CHAVEZ PKWY
SAN DIEGO, CA 92113
Owner/operator country: US
Owner/operator telephone: Not reported
Owner/operator email: Not reported
Owner/operator fax: Not reported

Map ID
Direction
Distance
Elevation

MAP FINDINGS

Site

Database(s)

EDR ID Number
EPA ID Number

CP KELCO (Continued)

1010314209

Owner/operator extension: Not reported
Legal status: Private
Owner/Operator Type: Owner
Owner/Op start date: 1999-01-01 00:00:00.0
Owner/Op end date: Not reported

Handler Activities Summary:

U.S. importer of hazardous waste: No
Mixed waste (haz. and radioactive): No
Recycler of hazardous waste: No
Transporter of hazardous waste: No
Treater, storer or disposer of HW: No
Underground injection activity: No
On-site burner exemption: No
Furnace exemption: No
Used oil fuel burner: No
Used oil processor: No
User oil refiner: No
Used oil fuel marketer to burner: No
Used oil Specification marketer: No
Used oil transfer facility: No
Used oil transporter: No

Hazardous Waste Summary:

. Waste code: D001
. Waste name: IGNITABLE WASTE

. Waste code: F003
. Waste name: THE FOLLOWING SPENT NONHALOGENATED SOLVENTS: XYLENE, ACETONE, ETHYL ACETATE, ETHYL BENZENE, ETHYL ETHER, METHYL ISOBUTYL KETONE, N-BUTYL ALCOHOL, CYCLOHEXANONE, AND METHANOL; ALL SPENT SOLVENT MIXTURES/BLENDS CONTAINING, BEFORE USE, ONLY THE ABOVE SPENT NONHALOGENATED SOLVENTS; AND ALL SPENT SOLVENT MIXTURES/BLENDS CONTAINING, BEFORE USE, ONE OR MORE OF THE ABOVE NONHALOGENATED SOLVENTS, AND A TOTAL OF TEN PERCENT OR MORE (BY VOLUME) OF ONE OR MORE OF THOSE SOLVENTS LISTED IN F001, F002, F004, AND F005; AND STILL BOTTOMS FROM THE RECOVERY OF THESE SPENT SOLVENTS AND SPENT SOLVENT MIXTURES.

Violation Status: No violations found

**L86
NNW
1/8-1/4
0.164 mi.
865 ft.**

**SDCTY FIRE STATION #7
944 CESAR E CHAVEZ PKWY
SAN DIEGO, CA 92113**

**RCRA NonGen / NLR 1024810505
CAL000290022**

Site 8 of 10 in cluster L

**Relative:
Higher**

RCRA NonGen / NLR:

**Actual:
56 ft.**

Date form received by agency: 2005-01-04 00:00:00.0
Facility name: SDCTY FIRE STATION #7
Facility address: 944 CESAR E CHAVEZ PKWY
SAN DIEGO, CA 92113-2106
EPA ID: CAL000290022
Mailing address: 9601 RIDGEHAVEN CT
STE 320
SAN DIEGO, CA 92123-1636
Contact: JOY NEWMAN

Map ID
Direction
Distance
Elevation

MAP FINDINGS

Site

Database(s)

EDR ID Number
EPA ID Number

SDCTY FIRE STATION #7 (Continued)

1024810505

Contact address: 9601 RIDGEHAVEN CT. SUITE 310
SAN DIEGO, CA 92123
Contact country: Not reported
Contact telephone: 858-573-1204
Contact email: JNEWMAN@SANDIEGO.GOV
EPA Region: 09
Classification: Non-Generator
Description: Handler: Non-Generators do not presently generate hazardous waste

Owner/Operator Summary:

Owner/operator name: CITY OF SAN DIEGO
Owner/operator address: 9601 RIDGEHAVEN CT STE 320
SAN DIEGO, CA 92123
Owner/operator country: Not reported
Owner/operator telephone: 858-573-1204
Owner/operator email: Not reported
Owner/operator fax: Not reported
Owner/operator extension: Not reported
Legal status: Other
Owner/Operator Type: Owner
Owner/Op start date: Not reported
Owner/Op end date: Not reported

Owner/operator name: JOY NEWMAN
Owner/operator address: 9601 RIDGEHAVEN CT. SUITE 310
SAN DIEGO, CA 92123
Owner/operator country: Not reported
Owner/operator telephone: 858-573-1204
Owner/operator email: Not reported
Owner/operator fax: Not reported
Owner/operator extension: Not reported
Legal status: Other
Owner/Operator Type: Operator
Owner/Op start date: Not reported
Owner/Op end date: Not reported

Handler Activities Summary:

U.S. importer of hazardous waste: No
Mixed waste (haz. and radioactive): No
Recycler of hazardous waste: No
Transporter of hazardous waste: Yes
Treater, storer or disposer of HW: No
Underground injection activity: No
On-site burner exemption: No
Furnace exemption: No
Used oil fuel burner: No
Used oil processor: No
User oil refiner: No
Used oil fuel marketer to burner: No
Used oil Specification marketer: No
Used oil transfer facility: No
Used oil transporter: No

Violation Status: No violations found

Map ID
Direction
Distance
Elevation

MAP FINDINGS

Site

Database(s)

EDR ID Number
EPA ID Number

P87
SSE
1/8-1/4
0.164 mi.
867 ft.

SILVER GATE POWER PLANT
1348 SAMPSON ST
SAN DIEGO, CA 92113
Site 2 of 4 in cluster P

CA HIST UST
CA CIWQS
CA CERS

U001572995
N/A

Relative:
Lower
Actual:
32 ft.

HIST UST:
Name: SILVER GATE POWER PLANT
Address: 1348 SAMPSON ST
City,State,Zip: SAN DIEGO, CA 92113
File Number: Not reported
URL: Not reported
Region: STATE
Facility ID: 00000063684
Facility Type: Other
Other Type: UTILITY
Contact Name: ERTLE F. OXENDINE
Telephone: 6196962000
Owner Name: SAN DIEGO GAS & ELECTRIC
Owner Address: 101 ASH STREET
Owner City,St,Zip: SAN DIEGO, CA 92101
Total Tanks: 0005

Tank Num: 001
Container Num: 1501
Year Installed: 1941
Tank Capacity: 00224000
Tank Used for: PRODUCT
Type of Fuel: DIESEL
Container Construction Thickness: 12
Leak Detection: Groundwater Monitoring Well

Tank Num: 002
Container Num: 1502
Year Installed: 1941
Tank Capacity: 00224000
Tank Used for: PRODUCT
Type of Fuel: DIESEL
Container Construction Thickness: 12
Leak Detection: Groundwater Monitoring Well

Tank Num: 003
Container Num: 1503
Year Installed: 1941
Tank Capacity: 00224000
Tank Used for: PRODUCT
Type of Fuel: DIESEL
Container Construction Thickness: 12
Leak Detection: Groundwater Monitoring Well

Tank Num: 004
Container Num: 1504
Year Installed: 1947
Tank Capacity: 00114000
Tank Used for: WASTE
Type of Fuel: Not reported
Container Construction Thickness: 10
Leak Detection: None

Map ID
Direction
Distance
Elevation

MAP FINDINGS

Site

Database(s)

EDR ID Number
EPA ID Number

SILVER GATE POWER PLANT (Continued)

U001572995

Tank Num: 005
Container Num: 1505
Year Installed: 1945
Tank Capacity: 00038000
Tank Used for: WASTE
Type of Fuel: Not reported
Container Construction Thickness: 10
Leak Detection: None

CIWQS:

Name: SILVER GATE POWER PLANT
Address: 1348 SAMPSON ST
City,State,Zip: SAN DIEGO, CA 92113
Agency: San Diego Gas & Electric
Agency Address: 101 Ash St # HQ05D, San Diego, CA 92101
Place/Project Type: Industrial - Electric Services
SIC/NAICS: 4911
Region: 9
Program: INDSTW
Regulatory Measure Status: Terminated
Regulatory Measure Type: Storm water industrial
Order Number: 2014-0057-DWQ
WDID: 9 37I005565
NPDES Number: CAS000001
Adoption Date: Not reported
Effective Date: 04/07/1992
Termination Date: 09/12/1997
Expiration/Review Date: Not reported
Design Flow: Not reported
Major/Minor: Not reported
Complexity: Not reported
TTWQ: Not reported
Enforcement Actions within 5 years: 0
Violations within 5 years: 0
Latitude: 32.69417
Longitude: -117.14304

Name: SILVER GATE POWER PLANT
Address: 1348 SAMPSON ST
City,State,Zip: SAN DIEGO, CA 92113
Agency: Sempra Energy Utilities Gas Co
Agency Address: 555 West 5th Street Gt16g2, Los Angeles, CA 90013-1010
Place/Project Type: Other
SIC/NAICS: Not reported
Region: 9
Program: LNDISP
Regulatory Measure Status: Historical
Regulatory Measure Type: Enrollee
Order Number: R9-2003-0262
WDID: 9 999552N05
NPDES Number: Not reported
Adoption Date: 04/04/2006
Effective Date: 04/04/2006
Termination Date: 12/04/2006
Expiration/Review Date: 12/04/2006
Design Flow: Not reported
Major/Minor: Not reported

Map ID
 Direction
 Distance
 Elevation

MAP FINDINGS

Site

Database(s)

EDR ID Number
 EPA ID Number

SILVER GATE POWER PLANT (Continued)

U001572995

Complexity: Not reported
 TTWQ: Not reported
 Enforcement Actions within 5 years: 0
 Violations within 5 years: 0
 Latitude: Not reported
 Longitude: Not reported

CERS:

Name: SILVER GATE POWER PLANT
 Address: 1348 SAMPSON ST
 City,State,Zip: SAN DIEGO, CA 92113
 Site ID: 347603
 CERS ID: 627256
 CERS Description: Land Disposal

Affiliation:

Affiliation Type Desc: Responsibility For
 Entity Name: Sempra Energy Utilities Gas Co
 Entity Title: Not reported
 Affiliation Address: Not reported
 Affiliation City: Not reported
 Affiliation State: Not reported
 Affiliation Country: Not reported
 Affiliation Zip: Not reported
 Affiliation Phone: Not reported

Affiliation Type Desc: Operator
 Entity Name: San Diego Gas & Electric Company (SDG&E)
 Entity Title: Not reported
 Affiliation Address: Not reported
 Affiliation City: Not reported
 Affiliation State: Not reported
 Affiliation Country: Not reported
 Affiliation Zip: Not reported
 Affiliation Phone: Not reported

P88
SSE
1/8-1/4
0.164 mi.
867 ft.

SAN DIEGO GAS AND ELECTRIC- SILVERGATE
1348 SAMPSON STREET
SAN DIEGO, CA 92113

RCRA-LQG **1000110791**
FINDS **CAT000618934**
ECHO

Site 3 of 4 in cluster P

Relative:
Lower
Actual:
32 ft.

RCRA-LQG:
 Date form received by agency:2008-02-21 00:00:00.0
 Facility name: SAN DIEGO GAS AND ELECTRIC- SILVERGATE
 Facility address: 1348 SAMPSON STREET
 SAN DIEGO, CA 92113
 EPA ID: CAT000618934
 Mailing address: 6875 CONSOLIDATED WAY
 SD 1373
 SAN DIEGO, CA 92121
 Contact: WILLIS G BRULL
 Contact address: Not reported
 Not reported
 Contact country: US
 Contact telephone: 858-547-3069
 Contact email: JBRULL@SEMPRAUTILITIES

Map ID
Direction
Distance
Elevation

MAP FINDINGS

Site

Database(s)

EDR ID Number
EPA ID Number

SAN DIEGO GAS AND ELECTRIC- SILVERGATE (Continued)

1000110791

EPA Region: 09
Land type: Private
Classification: Large Quantity Generator
Description: Handler: generates 1,000 kg or more of hazardous waste during any calendar month; or generates more than 1 kg of acutely hazardous waste during any calendar month; or generates more than 100 kg of any residue or contaminated soil, waste or other debris resulting from the cleanup of a spill, into or on any land or water, of acutely hazardous waste during any calendar month; or generates 1 kg or less of acutely hazardous waste during any calendar month, and accumulates more than 1 kg of acutely hazardous waste at any time; or generates 100 kg or less of any residue or contaminated soil, waste or other debris resulting from the cleanup of a spill, into or on any land or water, of acutely hazardous waste during any calendar month, and accumulates more than 100 kg of that material at any time

Owner/Operator Summary:

Owner/operator name: SAN DIEGO GAS AND ELECTRIC
Owner/operator address: Not reported
Not reported
Owner/operator country: US
Owner/operator telephone: Not reported
Owner/operator email: Not reported
Owner/operator fax: Not reported
Owner/operator extension: Not reported
Legal status: Private
Owner/Operator Type: Operator
Owner/Op start date: 1943-01-01 00:00:00.0
Owner/Op end date: Not reported

Owner/operator name: SAN DIEGO GAS AND ELECTRIC
Owner/operator address: Not reported
Not reported
Owner/operator country: US
Owner/operator telephone: Not reported
Owner/operator email: Not reported
Owner/operator fax: Not reported
Owner/operator extension: Not reported
Legal status: Private
Owner/Operator Type: Owner
Owner/Op start date: 1943-01-01 00:00:00.0
Owner/Op end date: Not reported

Handler Activities Summary:

U.S. importer of hazardous waste: No
Mixed waste (haz. and radioactive): No
Recycler of hazardous waste: No
Transporter of hazardous waste: No
Treater, storer or disposer of HW: No
Underground injection activity: No
On-site burner exemption: No
Furnace exemption: No
Used oil fuel burner: No
Used oil processor: No
Used oil refiner: No
Used oil fuel marketer to burner: No

Map ID
Direction
Distance
Elevation

MAP FINDINGS

Site

Database(s)

EDR ID Number
EPA ID Number

SAN DIEGO GAS AND ELECTRIC- SILVERGATE (Continued)

1000110791

Used oil Specification marketer: No
Used oil transfer facility: No
Used oil transporter: No

Historical Generators:

Date form received by agency:2006-03-22 00:00:00.0
Site name: SAN DIEGO GAS & ELECTRIC - SILVERGATE
Classification: Small Quantity Generator

Date form received by agency:2006-03-22 00:00:00.0
Site name: SAN DIEGO GAS & ELECTRIC - SILVERGATE
Classification: Large Quantity Generator

Date form received by agency:1996-09-01 00:00:00.0
Site name: SAN DIEGO GAS & ELEC SILVERGATE POW PLT
Classification: Small Quantity Generator

Date form received by agency:1990-04-09 00:00:00.0
Site name: SAN DIEGO GAS & ELECTRIC CO. SILVER GATE
Classification: Large Quantity Generator

Date form received by agency:1980-08-18 00:00:00.0
Site name: SAN DIEGO GAS & ELEC SILVERGATE POW PLT
Classification: Large Quantity Generator

Hazardous Waste Summary:

. Waste code: D004
. Waste name: ARSENIC

. Waste code: D008
. Waste name: LEAD

. Waste code: D009
. Waste name: MERCURY

Violation Status: No violations found

Evaluation Action Summary:

Evaluation date: 1996-01-31 00:00:00.0
Evaluation: COMPLIANCE EVALUATION INSPECTION ON-SITE
Area of violation: Not reported
Date achieved compliance: Not reported
Evaluation lead agency: State

Evaluation date: 1993-04-21 00:00:00.0
Evaluation: COMPLIANCE EVALUATION INSPECTION ON-SITE
Area of violation: Not reported
Date achieved compliance: Not reported
Evaluation lead agency: State

Evaluation date: 1984-10-15 00:00:00.0
Evaluation: COMPLIANCE EVALUATION INSPECTION ON-SITE
Area of violation: Not reported
Date achieved compliance: Not reported
Evaluation lead agency: State

Map ID
Direction
Distance
Elevation

MAP FINDINGS

Site

Database(s)

EDR ID Number
EPA ID Number

SAN DIEGO GAS AND ELECTRIC- SILVERGATE (Continued)

1000110791

FINDS:

Registry ID: 110009555052

Environmental Interest/Information System

NCDB (National Compliance Data Base) supports implementation of the Federal Insecticide, Fungicide, and Rodenticide Act (FIFRA) and the Toxic Substances Control Act (TSCA). The system tracks inspections in regions and states with cooperative agreements, enforcement actions, and settlements.

CAMDBS (Clean Air Markets Division Business System) is a national information system that supports the implementation of market-based air pollution control programs administered by the Clean Air Markets Division, within the Office of Air and Radiation. These programs include the Acid Rain Program, established by Title IV of the Clean Air Act Amendments of 1990, and regional programs designed reduce the transport of ozone. These emissions trading programs allows regulated facilities (primarily electric utilities) to adopt the most cost-effective strategies to reduce emissions at their units. Units that reduce their emissions below the number of allowances they hold -- each allowance is equivalent to one ton of sulfur dioxide or nitrogen oxides -- may trade allowances with other units in their system, sell them to other utilities on the open market or through EPA auctions, or bank them to cover emissions in future years. CAMDBS functions include registering responsible officials, establishing allowance accounts, reporting hourly emissions data, and transferring allowances between accounts.

California Hazardous Waste Tracking System - Datamart (HWTS-DATAMART) provides California with information on hazardous waste shipments for generators, transporters, and treatment, storage, and disposal facilities.

RCRAInfo is a national information system that supports the Resource Conservation and Recovery Act (RCRA) program through the tracking of events and activities related to facilities that generate, transport, and treat, store, or dispose of hazardous waste. RCRAInfo allows RCRA program staff to track the notification, permit, compliance, and corrective action activities required under RCRA.

HAZARDOUS WASTE BIENNIAL REPORTER

ELECTRIC GENERATOR

[Click this hyperlink](#) while viewing on your computer to access additional FINDS: detail in the EDR Site Report.

ECHO:

Envid: 1000110791
Registry ID: 110009555052
DFR URL: <http://echo.epa.gov/detailed-facility-report?fid=110009555052>

Map ID
Direction
Distance
Elevation

MAP FINDINGS

Site

Database(s)

EDR ID Number
EPA ID Number

P89
SSE
1/8-1/4
0.164 mi.
867 ft.
Relative:
Lower
Actual:
32 ft.

SILVERGATE POWER PLANT
1348 SAMPSON ST
SAN DIEGO, CA 92112
Site 4 of 4 in cluster P

CA SAN DIEGO CO. SAM
CA LUST
CA CPS-SLIC
CA San Diego Co. HMMD
CA SWEEPS UST
CA HIST UST
CA Cortese
CA HIST CORTESE
CA SAN DIEGO CO LOP
CA CERS

S102437552
N/A

SAN DIEGO CO. SAM:

Name: SDG&E ENVIRONMENTAL DEPT
Address: 1348 SAMPSON ST
City,State,Zip: SAN DIEGO, CA 921133645
Case Number: H13942-001
Agency: DEH Site Assessment & Mitigation
Funding: LOP - State Fund
Facility Type: Soils Only
Facility Status: Closed Case
Date: 2/4/1988
Date Began: 9/29/1986

Name: SDG&E ENVIRONMENTAL DEPT
Address: 1348 SAMPSON ST
City,State,Zip: SAN DIEGO, CA 92113-3645
Case Number: H13942-002
Agency: DEH Site Assessment & Mitigation
Funding: LOP - State Fund
Facility Type: Soils Only
Facility Status: Preliminary Assessment
Date: 7/24/2006
Date Began: Not reported

Name: SDG&E ENVIRONMENTAL DEPT
Address: 1348 SAMPSON ST
City,State,Zip: SAN DIEGO, CA 92113-3645
Case Number: H13942-003
Agency: DEH Site Assessment & Mitigation
Funding: Private - VAP
Facility Type: Soils Only
Facility Status: Preliminary Assessment
Date: 11/20/2006
Date Began: 11/30/2006

LUST REG 9:

Region: 9
Status: Case Closed
Case Number: 9UT437
Local Case: H13942-001
Substance: Diesel
Qty Leaked: Not reported
Abate Method: Not reported
Local Agency: San Diego
How Found: Other Means
How Stopped: Remove Contents
Source: Piping
Cause: Unknown
Lead Agency: Local Agency

Map ID
Direction
Distance
Elevation

MAP FINDINGS

Site

Database(s)

EDR ID Number
EPA ID Number

SILVERGATE POWER PLANT (Continued)

S102437552

Case Type: Soil only
Date Found: 09/29/1986
Date Stopped: / /
Confirm Date: / /
Submit Workplan: Not reported
Prelim Assess: 04/01/1987
Desc Pollution: Not reported
Remed Plan: / /
Remed Action: 7/31/87
Began Monitor: Not reported
Release Date: 10/03/1986
Enforce Date: Not reported
Closed Date: 2/12/88
Enforce Type: Not reported
Pilot Program: LOP
Basin Number: 908.22
GW Depth: 19FT
Beneficial Use: Not reported
NPDES Number: Not reported
Priority: Low priority. Priority ranking can change over time.
File Dispn: File discarded, case closed
Interim Remedial Actions: Yes
Cleanup and Abatement order Number: Not reported
Waste Discharge Requirement Number: Not reported

LUST:

Name: SDG&E SILVERGATE SUBSTATION
Address: 1348 SAMPSON ST
City,State,Zip: SAN DIEGO, CA 92113
Lead Agency: SAN DIEGO RWQCB (REGION 9)
Case Type: LUST Cleanup Site
Geo Track: http://geotracker.waterboards.ca.gov/profile_report.asp?global_id=T06019761425
Global Id: T06019761425
Latitude: 32.6943826100656
Longitude: -117.143309398811
Status: Open - Assessment & Interim Remedial Action
Status Date: 11/05/2018
Case Worker: SM
RB Case Number: Not reported
Local Agency: Not reported
File Location: Local Agency
Local Case Number: Not reported
Potential Media Affect: Soil, Surface water
Potential Contaminants of Concern: Other Solvent or Non-Petroleum Hydrocarbon, Gasoline
Site History: Three 220,000-gallon concrete UST was closed in place and soil samples were collected beneath the tanks in 2006. Further assessment is needed before the case is considered for closure. No work has been implemented in spite of DEH phonecalls and Past Due notices.

LUST:

Global Id: T06019761425
Contact Type: Regional Board Caseworker
Contact Name: SEAN MCCLAIN
Organization Name: SAN DIEGO RWQCB (REGION 9)
Address: 2375 NORTHSIDE DRIVE, SUITE 100
City: SAN DIEGO
Email: sean.mcclain@waterboards.ca.gov

Map ID
Direction
Distance
Elevation

MAP FINDINGS

Site

Database(s)

EDR ID Number
EPA ID Number

SILVERGATE POWER PLANT (Continued)

S102437552

Phone Number: 6195213374

LUST:

Global Id: T06019761425
Action Type: ENFORCEMENT
Date: 07/28/2009
Action: Letter - Notice

Global Id: T06019761425
Action Type: ENFORCEMENT
Date: 11/05/2018
Action: Technical Correspondence / Assistance / Other

Global Id: T06019761425
Action Type: ENFORCEMENT
Date: 04/05/2006
Action: Other Report

Global Id: T06019761425
Action Type: ENFORCEMENT
Date: 04/12/2006
Action: Waste Discharge Requirements - #R9-2003-0262

Global Id: T06019761425
Action Type: Other
Date: 08/20/2007
Action: Leak Began

Global Id: T06019761425
Action Type: RESPONSE
Date: 10/10/2014
Action: Other Report / Document

Global Id: T06019761425
Action Type: Other
Date: 08/20/2007
Action: Leak Discovery

Global Id: T06019761425
Action Type: Other
Date: 08/20/2007
Action: Leak Stopped

Global Id: T06019761425
Action Type: ENFORCEMENT
Date: 03/02/2016
Action: Technical Correspondence / Assistance / Other

Global Id: T06019761425
Action Type: RESPONSE
Date: 07/11/2012
Action: Remedial Progress Report - Regulator Responded

Global Id: T06019761425
Action Type: ENFORCEMENT
Date: 07/24/2006
Action: Notice of Responsibility

Map ID
Direction
Distance
Elevation

MAP FINDINGS

Site

Database(s)

EDR ID Number
EPA ID Number

SILVERGATE POWER PLANT (Continued)

S102437552

Global Id: T06019761425
Action Type: Other
Date: 08/20/2007
Action: Leak Reported

Global Id: T06019761425
Action Type: RESPONSE
Date: 07/11/2012
Action: Remedial Progress Report

Global Id: T06019761425
Action Type: ENFORCEMENT
Date: 05/10/2012
Action: Notice to Comply

Global Id: T06019761425
Action Type: ENFORCEMENT
Date: 12/05/2013
Action: Referral to Regional Board

LUST:

Global Id: T06019761425
Status: Open - Case Begin Date
Status Date: 07/24/2006

Global Id: T06019761425
Status: Open - Site Assessment
Status Date: 07/24/2006

Global Id: T06019761425
Status: Open - Eligible for Closure
Status Date: 06/12/2015

Global Id: T06019761425
Status: Open - Assessment & Interim Remedial Action
Status Date: 11/05/2018

Name: SDG&E ENVIRONMENTAL DEPT
Address: 1348 SAMPSON ST
City,State,Zip: SAN DIEGO, CA 921133645
Lead Agency: SAN DIEGO COUNTY LOP
Case Type: LUST Cleanup Site
Geo Track: http://geotracker.waterboards.ca.gov/profile_report.asp?global_id=T0607302743
Global Id: T0607302743
Latitude: 32.6937536865579
Longitude: -117.143168135515
Status: Completed - Case Closed
Status Date: 02/04/1988
Case Worker: Not reported
RB Case Number: 9UT437
Local Agency: Not reported
File Location: Local Agency
Local Case Number: H13942-001
Potential Media Affect: Soil
Potential Contaminants of Concern: Diesel
Site History: Not reported

Map ID
Direction
Distance
Elevation

MAP FINDINGS

Site

Database(s)

EDR ID Number
EPA ID Number

SILVERGATE POWER PLANT (Continued)

S102437552

LUST:

Global Id: T0607302743
Action Type: Other
Date: 09/29/1986
Action: Leak Began

Global Id: T0607302743
Action Type: Other
Date: 09/29/1986
Action: Leak Discovery

Global Id: T0607302743
Action Type: Other
Date: 09/29/1986
Action: Leak Reported

LUST:

Global Id: T0607302743
Status: Open - Case Begin Date
Status Date: 09/29/1986

Global Id: T0607302743
Status: Completed - Case Closed
Status Date: 02/04/1988

CPS-SLIC:

Name: SDG&E ENVIRONMENTAL DEPT
Address: 1348 SAMPSON ST
City,State,Zip: SAN DIEGO, CA 92113-364
Region: STATE
Facility Status: Open - Site Assessment
Status Date: 11/30/2006
Global Id: SLT19730585
Lead Agency: SAN DIEGO COUNTY LOP
Lead Agency Case Number: H13942-003
Latitude: 32.6936777128026
Longitude: -117.143158122157
Case Type: Cleanup Program Site
Case Worker: JC
Local Agency: SAN DIEGO COUNTY LOP
RB Case Number: Not reported
File Location: Local Agency
Potential Media Affected: Not reported
Potential Contaminants of Concern: Not reported
Site History: Not reported

[Click here to access the California GeoTracker records for this facility:](#)

HMMD SAN DIEGO:

Name: SDG&E - SILVERGATE SUBSTATION
Address: 1348 SAMPSON ST
City,State,Zip: SAN DIEGO, CA 92113
Permit Number: 210687
Business Type: 6HK52

Map ID
Direction
Distance
Elevation

MAP FINDINGS

Site

Database(s)

EDR ID Number
EPA ID Number

SILVERGATE POWER PLANT (Continued)

S102437552

EPA Id Number: Not reported
APN: 538-700-02-00
Last HMMD Inspection: 11/14/2011
Facility Telephone: 619-441-3906
Permit Status: OPEN
Permit Expiration: 07/31/2013
Date Last Updated: 11/02/2012
Facility Owner: SAN DIEGO GAS & ELECTRIC
Facility Mailing Address: 8315 CENTURY PARK, CP21L
Facility Mailing City: SAN DIEGO
Facility Mailing State: CA
Facility Mailing Zip: 92123
UST Owner: Not reported
Handle Regulated Hazmat: Y
Own Or Operate UST: Not reported
Subject To APSA: Not reported
Generate Haz Waste: Not reported
Treat Haz Waste: Not reported
Generate Medical Waste: Not reported

Inventory Active Permits (not SQG Medical):

Permit Number: 210687
Update Date: 11/02/2012
Case Number: 8042-47-5
Name: DIALA OIL AX
Other Information: DIELECTRIC OIL (MINERAL OIL)
Material Waste: Material
Hazardous Categories 1: ACUTE
Hazardous Categories 2: Not reported

Permit Number: 210687
Update Date: 11/02/2012
Case Number: 7664-93-9
Name: HYDROGEN SULFURIC (SULFURIC ACID)
Other Information: ELECTROLYTE, BATTERY
Material Waste: Material
Hazardous Categories 1: ACUTE
Hazardous Categories 2: Not reported

Name: SDG&E SILVER GATE POWER PLANT
Address: 1348 SAMPSON ST
City,State,Zip: SAN DIEGO, CA 92113
Permit Number: 113942
Business Type: 6HK52
EPA Id Number: CAT000618934
APN: 538-700-02-00
Last HMMD Inspection: 11/08/2007
Facility Telephone: 213-220-1405
Permit Status: INAC
Permit Expiration: 08/31/2009
Date Last Updated: 11/02/2012
Facility Owner: SAN DIEGO GAS & ELECTRIC
Facility Mailing Address: 8315 CENTURY PARK CT, CP21L
Facility Mailing City: SAN DIEGO
Facility Mailing State: CA
Facility Mailing Zip: 92123
UST Owner: SAN DIEGO GAS & ELECTRIC

Map ID
Direction
Distance
Elevation

MAP FINDINGS

Site

Database(s)

EDR ID Number
EPA ID Number

SILVERGATE POWER PLANT (Continued)

S102437552

Handle Regulated Hazmat: Not reported
Own Or Operate UST: Not reported
Subject To APSA: Not reported
Generate Haz Waste: Y
Treat Haz Waste: Not reported
Generate Medical Waste: Not reported

Violations Inactive Permits:

Permit Number: 113942
Update Date: 11/02/2012
Inspection Date: 01/12/2006
Violation Code: 6HV1009
Violation: HMBP: INADEQUATE SITE MAP
Violation Citation: Business Plan does not have a site map which provides sufficient or complete information for emergency response agencies. HSC 25509(a)(5) & 25505(a)(2)
Activity: Inactive Permit

UST:

UST Name: UNDERGROUND TANK 113942 T001
Last Update: 2012-11-02 14:17:38
Permit Number: 113942
Tank Type: SINGLE WALL WITH EXTERIOR MEMB
Additional Id: 1501
Capacity Gallons: 224000
UST Contents: Not reported
Other Content Info: OTHER - SPECIFY
Reg Status: CLOSED
Remove Close Date: 1998-12-23 00:00:00
Year Installed: 1941-01-01 00:00:00
Pipe Type: Not reported
Delivery System: Not reported
Monitor Code: 99
UST Monitor Method: OTHER - BLIND REMARK REQUIRED

UST Name: UNDERGROUND TANK 113942 T002
Last Update: 2012-11-02 14:17:38
Permit Number: 113942
Tank Type: SINGLE WALL WITH EXTERIOR MEMB
Additional Id: 1502
Capacity Gallons: 224000
UST Contents: Not reported
Other Content Info: OTHER - SPECIFY
Reg Status: CLOSED
Remove Close Date: 1998-12-23 00:00:00
Year Installed: 1941-01-01 00:00:00
Pipe Type: Not reported
Delivery System: Not reported
Monitor Code: 99
UST Monitor Method: OTHER - BLIND REMARK REQUIRED

UST Name: UNDERGROUND TANK 113942 T003
Last Update: 2012-11-02 14:17:38
Permit Number: 113942
Tank Type: SINGLE WALL WITH EXTERIOR MEMB
Additional Id: 1503
Capacity Gallons: 224000

Map ID
Direction
Distance
Elevation

MAP FINDINGS

Site

Database(s)

EDR ID Number
EPA ID Number

SILVERGATE POWER PLANT (Continued)

S102437552

UST Contents: Not reported
Other Content Info: OTHER - SPECIFY
Reg Status: CLOSED
Remove Close Date: 1998-12-23 00:00:00
Year Installed: 1941-01-01 00:00:00
Pipe Type: Not reported
Delivery System: Not reported
Monitor Code: 99
UST Monitor Method: OTHER - BLIND REMARK REQUIRED

UST Name: UNDERGROUND TANK 113942 T004
Last Update: 2012-11-02 14:17:38
Permit Number: 113942
Tank Type: UNKNOWN
Additional Id: 1504
Capacity Gallons: 114000
UST Contents: Not reported
Other Content Info: SEE FILE FOR CONTENTS
Reg Status: REMOVED
Remove Close Date: 1986-11-08 00:00:00
Year Installed: 1947-01-01 00:00:00
Pipe Type: Not reported
Delivery System: Not reported
Monitor Code: 90
UST Monitor Method: NO MONITORING ALTERNATIVE SELECTED. VERIFY AND ENTER MONITORING ALTERNATIVE DURING INSPECTION.

UST Name: UNDERGROUND TANK 113942 T005
Last Update: 2012-11-02 14:17:38
Permit Number: 113942
Tank Type: UNKNOWN
Additional Id: 1505
Capacity Gallons: 38000
UST Contents: Not reported
Other Content Info: SEE FILE FOR CONTENTS
Reg Status: REMOVED
Remove Close Date: 1986-11-08 00:00:00
Year Installed: 1945-01-01 00:00:00
Pipe Type: Not reported
Delivery System: Not reported
Monitor Code: 90
UST Monitor Method: NO MONITORING ALTERNATIVE SELECTED. VERIFY AND ENTER MONITORING ALTERNATIVE DURING INSPECTION.

Name: SDG&E SILVER GATE POWER PLANT
Address: 1348 SAMPSON ST
City,State,Zip: SAN DIEGO, CA 92113
Permit Number: 113942
Business Type: 6HK52
EPA Id Number: CAT000618934
APN: 538-700-02-00
Last HMMD Inspection: 11/08/2007
Facility Telephone: 213-220-1405
Permit Status: INAC
Permit Expiration: 08/31/2009
Date Last Updated: 11/02/2012

Map ID
Direction
Distance
Elevation

MAP FINDINGS

Site

Database(s)

EDR ID Number
EPA ID Number

SILVERGATE POWER PLANT (Continued)

S102437552

Facility Owner: SAN DIEGO GAS & ELECTRIC
Facility Mailing Address: 8315 CENTURY PARK CT, CP21L
Facility Mailing City: SAN DIEGO
Facility Mailing State: CA
Facility Mailing Zip: 92123
UST Owner: SAN DIEGO GAS & ELECTRIC
Handle Regulated Hazmat: Not reported
Own Or Operate UST: Y
Subject To APSA: Not reported
Generate Haz Waste: Y
Treat Haz Waste: Not reported
Generate Medical Waste: Not reported

Violations Inactive Permits:

Permit Number: 113942
Update Date: 11/02/2012
Inspection Date: 01/12/2006
Violation Code: 6HV1009
Violation: HMBP: INADEQUATE SITE MAP
Violation Citation: Business Plan does not have a site map which provides sufficient or complete information for emergency response agencies. HSC 25509(a)(5) & 25505(a)(2)
Activity: Inactive Permit

UST:

UST Name: UNDERGROUND TANK 113942 T001
Last Update: 2012-11-02 14:17:38
Permit Number: 113942
Tank Type: SINGLE WALL WITH EXTERIOR MEMB
Additional Id: 1501
Capacity Gallons: 224000
UST Contents: Not reported
Other Content Info: OTHER - SPECIFY
Reg Status: CLOSED
Remove Close Date: 1998-12-23 00:00:00
Year Installed: 1941-01-01 00:00:00
Pipe Type: Not reported
Delivery System: Not reported
Monitor Code: 99
UST Monitor Method: OTHER - BLIND REMARK REQUIRED

UST Name: UNDERGROUND TANK 113942 T002
Last Update: 2012-11-02 14:17:38
Permit Number: 113942
Tank Type: SINGLE WALL WITH EXTERIOR MEMB
Additional Id: 1502
Capacity Gallons: 224000
UST Contents: Not reported
Other Content Info: OTHER - SPECIFY
Reg Status: CLOSED
Remove Close Date: 1998-12-23 00:00:00
Year Installed: 1941-01-01 00:00:00
Pipe Type: Not reported
Delivery System: Not reported
Monitor Code: 99
UST Monitor Method: OTHER - BLIND REMARK REQUIRED

Map ID
Direction
Distance
Elevation

MAP FINDINGS

Site

Database(s)

EDR ID Number
EPA ID Number

SILVERGATE POWER PLANT (Continued)

S102437552

UST Name: UNDERGROUND TANK 113942 T003
Last Update: 2012-11-02 14:17:38
Permit Number: 113942
Tank Type: SINGLE WALL WITH EXTERIOR MEMB
Additional Id: 1503
Capacity Gallons: 224000
UST Contents: Not reported
Other Content Info: OTHER - SPECIFY
Reg Status: CLOSED
Remove Close Date: 1998-12-23 00:00:00
Year Installed: 1941-01-01 00:00:00
Pipe Type: Not reported
Delivery System: Not reported
Monitor Code: 99
UST Monitor Method: OTHER - BLIND REMARK REQUIRED

UST Name: UNDERGROUND TANK 113942 T004
Last Update: 2012-11-02 14:17:38
Permit Number: 113942
Tank Type: UNKNOWN
Additional Id: 1504
Capacity Gallons: 114000
UST Contents: Not reported
Other Content Info: SEE FILE FOR CONTENTS
Reg Status: REMOVED
Remove Close Date: 1986-11-08 00:00:00
Year Installed: 1947-01-01 00:00:00
Pipe Type: Not reported
Delivery System: Not reported
Monitor Code: 90
UST Monitor Method: NO MONITORING ALTERNATIVE SELECTED. VERIFY AND ENTER MONITORING ALTERNATIVE DURING INSPECTION.

UST Name: UNDERGROUND TANK 113942 T005
Last Update: 2012-11-02 14:17:38
Permit Number: 113942
Tank Type: UNKNOWN
Additional Id: 1505
Capacity Gallons: 38000
UST Contents: Not reported
Other Content Info: SEE FILE FOR CONTENTS
Reg Status: REMOVED
Remove Close Date: 1986-11-08 00:00:00
Year Installed: 1945-01-01 00:00:00
Pipe Type: Not reported
Delivery System: Not reported
Monitor Code: 90
UST Monitor Method: NO MONITORING ALTERNATIVE SELECTED. VERIFY AND ENTER MONITORING ALTERNATIVE DURING INSPECTION.

Name: SDG&E - SILVERGATE SUBSTATION
Address: 1348 SAMPSON ST
City,State,Zip: SAN DIEGO, CA 92113
Permit Number: Not reported
Business Type: Not reported
EPA Id Number: Not reported

Map ID
Direction
Distance
Elevation

MAP FINDINGS

Site

Database(s)

EDR ID Number
EPA ID Number

SILVERGATE POWER PLANT (Continued)

S102437552

APN:	Not reported
Last HMMI Inspection:	Not reported
Facility Telephone:	619-441-3906
Permit Status:	Permit Renewed
Permit Expiration:	Not reported
Date Last Updated:	07/07/2018
Facility Owner:	Not reported
Facility Mailing Address:	8315 CENTURY PARK CT, CP21L, SAN DIEGO, CA 92123
Facility Mailing City:	Not reported
Facility Mailing State:	Not reported
Facility Mailing Zip:	Not reported
UST Owner:	N
Handle Regulated Hazmat:	Not reported
Own Or Operate UST:	Not reported
Subject To APSA:	Not reported
Generate Haz Waste:	N
Treat Haz Waste:	N
Generate Medical Waste:	Not reported
Waste and Materials:	
Record ID:	DEH2009-HUPFP-210687
Permit Status:	Permit Renewed
Active Permit:	Y
Child Record Id:	DEH2016-HCHEM-0118756
Trade Secret:	N
Hazardous Material Type:	Mixture
Last Updated:	2016-11-11T00:53:29.000
Chemical Name:	DIALA OIL AX
Common Name:	DIELECTRIC OIL (MINERAL OIL)
Case Number:	8042-47-5
Record ID:	DEH2009-HUPFP-210687
Permit Status:	Permit Renewed
Active Permit:	Y
Child Record Id:	DEH2016-HCHEM-0118757
Trade Secret:	N
Hazardous Material Type:	Mixture
Last Updated:	2016-11-11T00:53:29.000
Chemical Name:	ELECTROLYTE, BATTERY (SULFURIC ACID)
Common Name:	LEAD ACID BATTERY
Case Number:	7664-93-9
Record ID:	DEH2009-HUPFP-210687
Permit Status:	Permit Renewed
Active Permit:	Y
Child Record Id:	DEH2016-HCHEM-0118758
Trade Secret:	N
Hazardous Material Type:	Pure
Last Updated:	2016-11-11T00:53:29.000
Chemical Name:	Sulfur Hexafluoride
Common Name:	SF6
Case Number:	2551-62-4
Record ID:	DEH2009-HUPFP-210687
Permit Status:	Permit Renewed
Active Permit:	Y
Child Record Id:	DEH2019-HCHEM-0206255
Trade Secret:	N

Map ID
Direction
Distance
Elevation

MAP FINDINGS

Site

Database(s)

EDR ID Number
EPA ID Number

SILVERGATE POWER PLANT (Continued)

S102437552

Hazardous Material Type: Mixture
Last Updated: 2019-04-19T20:21:46.000
Chemical Name: DIALA OIL AX
Common Name: DIELECTRIC OIL (MINERAL OIL)
Case Number: 8042-47-5

Record ID: DEH2009-HUPFP-210687
Permit Status: Permit Renewed
Active Permit: Y
Child Record Id: DEH2019-HCHEM-0206256
Trade Secret: N
Hazardous Material Type: Mixture
Last Updated: 2019-04-19T20:21:46.000
Chemical Name: ELECTROLYTE, BATTERY (SULFURIC ACID)
Common Name: LEAD ACID BATTERY
Case Number: 7664-93-9

Record ID: DEH2009-HUPFP-210687
Permit Status: Permit Renewed
Active Permit: Y
Child Record Id: DEH2019-HCHEM-0206257
Trade Secret: N
Hazardous Material Type: Pure
Last Updated: 2019-04-19T20:21:46.000
Chemical Name: Sulfur Hexafluoride
Common Name: SF6
Case Number: 2551-62-4

Record ID: DEH2009-HUPFP-210687
Permit Status: Permit Renewed
Active Permit: Y
Child Record Id: DEH2017-HCHEM-0138262
Trade Secret: N
Hazardous Material Type: Mixture
Last Updated: 2017-07-18T02:32:47.000
Chemical Name: ELECTROLYTE, BATTERY (SULFURIC ACID)
Common Name: LEAD ACID BATTERY
Case Number: 7664-93-9

Record ID: DEH2009-HUPFP-210687
Permit Status: Permit Renewed
Active Permit: Y
Child Record Id: DEH2018-HCHEM-0174593
Trade Secret: N
Hazardous Material Type: Mixture
Last Updated: 2018-07-07T02:31:21.000
Chemical Name: DIALA OIL AX
Common Name: DIELECTRIC OIL (MINERAL OIL)
Case Number: 8042-47-5

Record ID: DEH2009-HUPFP-210687
Permit Status: Permit Renewed
Active Permit: Y
Child Record Id: DEH2018-HCHEM-0174594
Trade Secret: N
Hazardous Material Type: Mixture
Last Updated: 2018-07-07T02:31:21.000

Map ID
Direction
Distance
Elevation

MAP FINDINGS

Site

Database(s)

EDR ID Number
EPA ID Number

SILVERGATE POWER PLANT (Continued)

S102437552

Chemical Name: ELECTROLYTE, BATTERY (SULFURIC ACID)
Common Name: LEAD ACID BATTERY
Case Number: 7664-93-9

Record ID: DEH2009-HUPFP-210687
Permit Status: Permit Renewed
Active Permit: Y
Child Record Id: DEH2018-HCHEM-0174595
Trade Secret: N
Hazardous Material Type: Pure
Last Updated: 2018-07-07T02:31:21.000
Chemical Name: Sulfur Hexafluoride
Common Name: SF6
Case Number: 2551-62-4

Record ID: DEH2009-HUPFP-210687
Permit Status: Permit Renewed
Active Permit: Y
Child Record Id: DEH2017-HCHEM-0138261
Trade Secret: N
Hazardous Material Type: Mixture
Last Updated: 2017-07-18T02:32:47.000
Chemical Name: DIALA OIL AX
Common Name: DIELECTRIC OIL (MINERAL OIL)
Case Number: 8042-47-5

Record ID: DEH2009-HUPFP-210687
Permit Status: Permit Renewed
Active Permit: Y
Child Record Id: DEH2017-HCHEM-0138263
Trade Secret: N
Hazardous Material Type: Pure
Last Updated: 2017-07-18T02:32:47.000
Chemical Name: Sulfur Hexafluoride
Common Name: SF6
Case Number: 2551-62-4

SWEEPS UST:

Name: SILVER GATE POWER PLANT
Address: 1348 N SAMPSON ST
City: SAN DIEGO
Status: Active
Comp Number: 13942
Number: 9
Board Of Equalization: 44-016357
Referral Date: Not reported
Action Date: 06-26-92
Created Date: 02-29-88
Owner Tank Id: Not reported
SWRCB Tank Id: Not reported
Tank Status: Not reported
Capacity: Not reported
Active Date: Not reported
Tank Use: Not reported
STG: Not reported
Content: Not reported

Map ID
Direction
Distance
Elevation

MAP FINDINGS

Site

Database(s)

EDR ID Number
EPA ID Number

SILVERGATE POWER PLANT (Continued)

S102437552

Number Of Tanks: Not reported

Name: SILVER GATE POWER PLANT
Address: 1348 N SAMPSON ST
City: SAN DIEGO
Status: Not reported
Comp Number: 13942
Number: Not reported
Board Of Equalization: 44-016357
Referral Date: Not reported
Action Date: Not reported
Created Date: Not reported
Owner Tank Id: Not reported
SWRCB Tank Id: 37-000-013942-000001
Tank Status: Not reported
Capacity: 224000
Active Date: Not reported
Tank Use: M.V. FUEL
STG: PRODUCT
Content: OTHER
Number Of Tanks: 5

Name: SILVER GATE POWER PLANT
Address: 1348 N SAMPSON ST
City: SAN DIEGO
Status: Not reported
Comp Number: 13942
Number: Not reported
Board Of Equalization: 44-016357
Referral Date: Not reported
Action Date: Not reported
Created Date: Not reported
Owner Tank Id: Not reported
SWRCB Tank Id: 37-000-013942-000002
Tank Status: Not reported
Capacity: 224000
Active Date: Not reported
Tank Use: M.V. FUEL
STG: PRODUCT
Content: OTHER
Number Of Tanks: Not reported

Name: SILVER GATE POWER PLANT
Address: 1348 N SAMPSON ST
City: SAN DIEGO
Status: Not reported
Comp Number: 13942
Number: Not reported
Board Of Equalization: 44-016357
Referral Date: Not reported
Action Date: Not reported
Created Date: Not reported
Owner Tank Id: Not reported
SWRCB Tank Id: 37-000-013942-000003
Tank Status: Not reported
Capacity: 224000
Active Date: Not reported

Map ID
Direction
Distance
Elevation

MAP FINDINGS

Site

Database(s)

EDR ID Number
EPA ID Number

SILVERGATE POWER PLANT (Continued)

S102437552

Tank Use: M.V. FUEL
STG: PRODUCT
Content: OTHER
Number Of Tanks: Not reported

Name: SILVER GATE POWER PLANT
Address: 1348 N SAMPSON ST
City: SAN DIEGO
Status: Not reported
Comp Number: 13942
Number: Not reported
Board Of Equalization: 44-016357
Referral Date: Not reported
Action Date: Not reported
Created Date: Not reported
Owner Tank Id: Not reported
SWRCB Tank Id: 37-000-013942-000004
Tank Status: Not reported
Capacity: 114000
Active Date: Not reported
Tank Use: CHEMICAL
STG: WASTE
Content: Not reported
Number Of Tanks: Not reported

Name: SILVER GATE POWER PLANT
Address: 1348 N SAMPSON ST
City: SAN DIEGO
Status: Not reported
Comp Number: 13942
Number: Not reported
Board Of Equalization: 44-016357
Referral Date: Not reported
Action Date: Not reported
Created Date: Not reported
Owner Tank Id: Not reported
SWRCB Tank Id: 37-000-013942-000005
Tank Status: Not reported
Capacity: 38000
Active Date: Not reported
Tank Use: CHEMICAL
STG: WASTE
Content: Not reported
Number Of Tanks: Not reported

HIST UST:

Name: SILVER GATE POWER PLANT
Address: 1348 SAMPSON STREET
City,State,Zip: SAN DIEGO, CA 92113
File Number: 0002F261
URL: <http://geotracker.waterboards.ca.gov/ustpdfs/pdf/0002F261.pdf>
Region: Not reported
Facility ID: Not reported
Facility Type: Not reported
Other Type: Not reported
Contact Name: Not reported
Telephone: Not reported

Map ID
Direction
Distance
Elevation

MAP FINDINGS

Site

Database(s)

EDR ID Number
EPA ID Number

SILVERGATE POWER PLANT (Continued)

S102437552

Owner Name: Not reported
Owner Address: Not reported
Owner City,St,Zip: Not reported
Total Tanks: Not reported

Tank Num: Not reported
Container Num: Not reported
Year Installed: Not reported
Tank Capacity: Not reported
Tank Used for: Not reported
Type of Fuel: Not reported
Container Construction Thickness: Not reported
Leak Detection: Not reported

[Click here for Geo Tracker PDF:](#)

CORTESE:

Name: SDG&E SILVERGATE SUBSTATION
Address: 1348 SAMPSON ST
City,State,Zip: SAN DIEGO, CA 92113
Region: CORTESE
Envirostor Id: Not reported
Global ID: T06019761425
Site/Facility Type: LUST CLEANUP SITE
Cleanup Status: OPEN - ASSESSMENT & INTERIM REMEDIAL ACTION
Status Date: Not reported
Site Code: Not reported
Latitude: Not reported
Longitude: Not reported
Owner: Not reported
Enf Type: Not reported
Swat R: Not reported
Flag: active
Order No: Not reported
Waste Discharge System No: Not reported
Effective Date: Not reported
Region 2: Not reported
WID Id: Not reported
Solid Waste Id No: Not reported
Waste Management Uit Name: Not reported
File Name: Active Open

HIST CORTESE:

edr_fname: SILVERGATE POWER PLANT
edr_fadd1: 1348 SAMPSON
City,State,Zip: SAN DIEGO, CA 92112
Region: CORTESE
Facility County Code: 37
Reg By: LTNKA
Reg Id: 9UT437

SAN DIEGO CO LOP:

Name: SDG&E ENVIRONMENTAL DEPT
Address: 1348 SAMPSON ST
City,State,Zip: SAN DIEGO, CA 92113-3645
Record ID: DEH1986-LSAM-H13942-001

Map ID
Direction
Distance
Elevation

MAP FINDINGS

Site

Database(s)

EDR ID Number
EPA ID Number

SILVERGATE POWER PLANT (Continued)

S102437552

Record Status: Completed
Opened Date: 09/29/1986
Parcel Number: 538-700-02-00
Case Type: LOP - Local Oversight Program
Historical Name: SDG&E
SWRCB Global ID: T0607302743
Funding: S - LOP State Fund
Lead Agency: DEH/SAM
Lead Agency Date: 09/29/1986
Census Tract: 50.00
Community: San Diego
Jurisdiction: SAN DIEGO
Watershed Basin Number: 908.22
Water Purveyor: SAN DIEGO
Fire Agency: SAN DIEGO
Latitude: 32.6945490
Longitude: -117.1438513
X MapCoord: 6286666.463
Y MapCoord: 1833668.283

Name: SDG&E ENVIRONMENTAL DEPT
Address: 1348 SAMPSON ST
City,State,Zip: SAN DIEGO, CA 92113-3645
Record ID: DEH2006-LSAM-H13942-002
Record Status: Completed
Opened Date: 07/24/2006
Parcel Number: 538-700-02-00
Case Type: LOP - Local Oversight Program
Historical Name: SDG&E SILVERGATE SUBSTATION
SWRCB Global ID: T06019761425
Funding: S - LOP State Fund
Lead Agency: RWQCB
Lead Agency Date: 11/04/2013
Census Tract: 50.00
Community: San Diego
Jurisdiction: SAN DIEGO
Watershed Basin Number: 908.22
Water Purveyor: SAN DIEGO
Fire Agency: SAN DIEGO
Latitude: 32.6945490
Longitude: -117.1438513
X MapCoord: 6286666.463
Y MapCoord: 1833668.283

CERS:

Name: SAN DIEGO GAS AND ELECTRIC- SILVERGATE
Address: 1348 SAMPSON STREET
City,State,Zip: SAN DIEGO, CA 92113-3645
Site ID: 491860
CERS ID: 110009555052
CERS Description: US EPA Air Emission Inventory System (EIS)

Affiliation:

Affiliation Type Desc: Environmental Contact
Entity Name: WILLIS G BRULL
Entity Title: Not reported
Affiliation Address: Not reported

Map ID
Direction
Distance
Elevation

MAP FINDINGS

Site

Database(s)

EDR ID Number
EPA ID Number

SILVERGATE POWER PLANT (Continued)

S102437552

Affiliation City: Not reported
Affiliation State: Not reported
Affiliation Country: Not reported
Affiliation Zip: Not reported
Affiliation Phone: Not reported

Name: SDG&E SILVERGATE SUBSTATION
Address: 1348 SAMPSON ST
City,State,Zip: SAN DIEGO, CA 92113
Site ID: 213214
CERS ID: T06019761425
CERS Description: Leaking Underground Storage Tank Cleanup Site

Affiliation:

Affiliation Type Desc: Regional Board Caseworker
Entity Name: SEAN MCCLAIN - SAN DIEGO RWQCB (REGION 9)
Entity Title: Not reported
Affiliation Address: 2375 NORTHSIDE DRIVE, SUITE 100
Affiliation City: SAN DIEGO
Affiliation State: CA
Affiliation Country: Not reported
Affiliation Zip: Not reported
Affiliation Phone: 6195213374

Affiliation Type Desc: Local Agency Caseworker
Entity Name: JAMES CLAY - SAN DIEGO COUNTY LOP
Entity Title: Not reported
Affiliation Address: P.O. Box 129261
Affiliation City: San Diego
Affiliation State: CA
Affiliation Country: Not reported
Affiliation Zip: Not reported
Affiliation Phone: Not reported

Name: SDG&E ENVIRONMENTAL DEPT
Address: 1348 SAMPSON ST
City,State,Zip: SAN DIEGO, CA 921133645
Site ID: 229842
CERS ID: T0607302743
CERS Description: Leaking Underground Storage Tank Cleanup Site

Name: SDG&E - SILVERGATE SUBSTATION
Address: 1348 SAMPSON ST
City,State,Zip: SAN DIEGO, CA 92113-3645
Site ID: 401831
CERS ID: 10395832
CERS Description: Chemical Storage Facilities

Evaluation:

Eval General Type: Compliance Evaluation Inspection
Eval Date: 01-10-2017
Violations Found: No
Eval Type: Routine done by local agency
Eval Notes: Inspector: Campanella Luke Inspection ID:5626852
Eval Division: San Diego County Department of Env Health
Eval Program: HMRRP

Map ID
Direction
Distance
Elevation

MAP FINDINGS

Site

Database(s)

EDR ID Number
EPA ID Number

SILVERGATE POWER PLANT (Continued)

S102437552

Eval Source: CERS

Eval General Type: Compliance Evaluation Inspection
Eval Date: 01-30-2019
Violations Found: No
Eval Type: Routine done by local agency
Eval Notes: Inspector: Anderson Sean Inspection ID:6085805
Eval Division: San Diego County Department of Env Health
Eval Program: HMRRP
Eval Source: CERS

Eval General Type: Compliance Evaluation Inspection
Eval Date: 03-17-2015
Violations Found: No
Eval Type: Routine done by local agency
Eval Notes: Inspector: Martinez Wendy Inspection ID:4089285
Eval Division: San Diego County Department of Env Health
Eval Program: HMRRP
Eval Source: CERS

Affiliation:

Affiliation Type Desc: CUPA District
Entity Name: San Diego County Env Health
Entity Title: Not reported
Affiliation Address: PO Box 129261
Affiliation City: San Diego
Affiliation State: CA
Affiliation Country: Not reported
Affiliation Zip: 92112-9261
Affiliation Phone: (858) 505-6880

Affiliation Type Desc: Environmental Contact
Entity Name: JAYME CADDICK
Entity Title: Not reported
Affiliation Address: 8315 CENTURY PARK CT, CP21L
Affiliation City: SAN DIEGO
Affiliation State: CA
Affiliation Country: Not reported
Affiliation Zip: 92123
Affiliation Phone: Not reported

Affiliation Type Desc: Facility Mailing Address
Entity Name: Mailing Address
Entity Title: Not reported
Affiliation Address: 8315 CENTURY PARK CT, CP21L
Affiliation City: SAN DIEGO
Affiliation State: CA
Affiliation Country: Not reported
Affiliation Zip: 92123
Affiliation Phone: Not reported

Affiliation Type Desc: Operator
Entity Name: SDG&E - SILVERGATE SUBSTATION
Entity Title: Not reported
Affiliation Address: Not reported
Affiliation City: Not reported
Affiliation State: Not reported

Map ID
Direction
Distance
Elevation

MAP FINDINGS

Site

Database(s)

EDR ID Number
EPA ID Number

SILVERGATE POWER PLANT (Continued)

S102437552

Affiliation Country: Not reported
Affiliation Zip: Not reported
Affiliation Phone: (858) 636-5583

Affiliation Type Desc: Legal Owner
Entity Name: SDG&E
Entity Title: Not reported
Affiliation Address: 8315 CENTURY PARK CT, CP21L
Affiliation City: SAN DIEGO
Affiliation State: CA
Affiliation Country: United States
Affiliation Zip: 92123
Affiliation Phone: (858) 650-6171

Affiliation Type Desc: Document Preparer
Entity Name: Jayme Caddick
Entity Title: Not reported
Affiliation Address: Not reported
Affiliation City: Not reported
Affiliation State: Not reported
Affiliation Country: Not reported
Affiliation Zip: Not reported
Affiliation Phone: Not reported

Affiliation Type Desc: Identification Signer
Entity Name: Jayme Caddick
Entity Title: Environmental Specialist
Affiliation Address: Not reported
Affiliation City: Not reported
Affiliation State: Not reported
Affiliation Country: Not reported
Affiliation Zip: Not reported
Affiliation Phone: Not reported

Affiliation Type Desc: Parent Corporation
Entity Name: SDG&E
Entity Title: Not reported
Affiliation Address: Not reported
Affiliation City: Not reported
Affiliation State: Not reported
Affiliation Country: Not reported
Affiliation Zip: Not reported
Affiliation Phone: Not reported

Affiliation Type Desc: Property Owner
Entity Name: SDG&E
Entity Title: Not reported
Affiliation Address: 8315 CENTURY PARK CT, CP21L
Affiliation City: SAN DIEGO
Affiliation State: CA
Affiliation Country: United States
Affiliation Zip: 92123
Affiliation Phone: (858) 650-6171

Name: SDG&E SILVERGATE SUBSTATION
Address: 1348 SAMPSON ST

Map ID
Direction
Distance
Elevation

MAP FINDINGS

Site

Database(s)

EDR ID Number
EPA ID Number

SILVERGATE POWER PLANT (Continued)

S102437552

City,State,Zip: SAN DIEGO, CA 92113
Site ID: 213214
CERS ID: SLT19730585
CERS Description: Cleanup Program Site

Affiliation:
Affiliation Type Desc: Regional Board Caseworker
Entity Name: SEAN MCCLAIN - SAN DIEGO RWQCB (REGION 9)
Entity Title: Not reported
Affiliation Address: 2375 NORTHSIDE DRIVE, SUITE 100
Affiliation City: SAN DIEGO
Affiliation State: CA
Affiliation Country: Not reported
Affiliation Zip: Not reported
Affiliation Phone: 6195213374

Affiliation Type Desc: Local Agency Caseworker
Entity Name: JAMES CLAY - SAN DIEGO COUNTY LOP
Entity Title: Not reported
Affiliation Address: P.O. Box 129261
Affiliation City: San Diego
Affiliation State: CA
Affiliation Country: Not reported
Affiliation Zip: Not reported
Affiliation Phone: Not reported

L90
NNW
1/8-1/4
0.165 mi.
871 ft.

SDCTY-FIRE STATION #07
944 CROSBY ST
SAN DIEGO, CA 92113
Site 9 of 10 in cluster L

CA SAN DIEGO CO. SAM
CA UST
CA SWEEPS UST

U003941535
N/A

Relative:
Higher
Actual:
57 ft.

SAN DIEGO CO. SAM:
Name: SDCTY-FIRE STATION #07
Address: 944 CROSBY ST
City,State,Zip: SAN DIEGO, CA 921132106
Case Number: H21195-001
Agency: DEH Site Assessment & Mitigation
Funding: Non Billable
Facility Type: Failed Integrity Test
Facility Status: Closed Case
Date: 6/27/1989
Date Began: 5/15/1989

UST:
Name: SDCTY-FIRE STATION #07
Address: 944 CROSBY ST
City,State,Zip: SAN DIEGO, CA 92113
Facility ID: H21195
Permitting Agency: SAN DIEGO COUNTY
Latitude: 32.701
Longitude: -117.14472

SWEEPS UST:
Name: SDCTY-FIRE STATION #07
Address: 944 CROSBY ST

Map ID
Direction
Distance
Elevation

MAP FINDINGS

Site

Database(s)

EDR ID Number
EPA ID Number

SDCTY-FIRE STATION #07 (Continued)

U003941535

City: SAN DIEGO
 Status: Active
 Comp Number: 21195
 Number: 9
 Board Of Equalization: 44-023476
 Referral Date: Not reported
 Action Date: 06-26-92
 Created Date: 02-29-88
 Owner Tank Id: Not reported
 SWRCB Tank Id: 37-000-021195-000002
 Tank Status: A
 Capacity: 1000
 Active Date: Not reported
 Tank Use: M.V. FUEL
 STG: P
 Content: OTHER
 Number Of Tanks: 1

Name: SDCTY-FIRE STATION #07
 Address: 944 CROSBY ST
 City: SAN DIEGO
 Status: Not reported
 Comp Number: 21195
 Number: Not reported
 Board Of Equalization: 44-023476
 Referral Date: Not reported
 Action Date: Not reported
 Created Date: Not reported
 Owner Tank Id: Not reported
 SWRCB Tank Id: 37-000-021195-000001
 Tank Status: Not reported
 Capacity: 280
 Active Date: Not reported
 Tank Use: M.V. FUEL
 STG: PRODUCT
 Content: OTHER
 Number Of Tanks: 1

L91
North
1/8-1/4
0.166 mi.
875 ft.

CITY OF S.D. FIRE STATION #7
944 CROSBY ST
SAN DIEGO, CA 92101
Site 10 of 10 in cluster L

CA LUST S101301972
CA CPS-SLIC N/A
CA HIST CORTESE
CA SAN DIEGO CO LOP
CA CERS

Relative:
Higher
Actual:
59 ft.

LUST REG 9:
 Region: 9
 Status: Preliminary site assessment underway
 Case Number: 9UT1910
 Local Case: H21195-002
 Substance: Diesel
 Qty Leaked: Not reported
 Abate Method: Not reported
 Local Agency: San Diego
 How Found: Other Means
 How Stopped: Other Means
 Source: Unknown
 Cause: Unknown
 Lead Agency: Local Agency

Map ID
Direction
Distance
Elevation

MAP FINDINGS

Site

Database(s)

EDR ID Number
EPA ID Number

CITY OF S.D. FIRE STATION #7 (Continued)

S101301972

Case Type: Other ground water affected
Date Found: 01/29/1991
Date Stopped: 01/29/1991
Confirm Date: 01/29/1991
Submit Workplan: 2/4/91
Prelim Assess: 02/06/1991
Desc Pollution: Not reported
Remed Plan: / /
Remed Action: Not reported
Began Monitor: Not reported
Release Date: 01/29/1991
Enforce Date: Not reported
Closed Date: Not reported
Enforce Type: Not reported
Pilot Program: LOP
Basin Number: 908.22
GW Depth: Not reported
Beneficial Use: No Beneficial groundwater use
NPDES Number: Not reported
Priority: 2B
File Dispn: File discarded, case closed
Interim Remedial Actions: No
Cleanup and Abatement order Number: Not reported
Waste Discharge Requirement Number: Not reported

LUST:

Name: SDCTY-FIRE STATION #07
Address: 944 CROSBY ST
City,State,Zip: SAN DIEGO, CA 921132106
Lead Agency: SAN DIEGO COUNTY LOP
Case Type: LUST Cleanup Site
Geo Track: http://geotracker.waterboards.ca.gov/profile_report.asp?global_id=T0607300690
Global Id: T0607300690
Latitude: 32.7012045962709
Longitude: -117.144683518453
Status: Completed - Case Closed
Status Date: 02/12/2004
Case Worker: Not reported
RB Case Number: 9UT1910
Local Agency: Not reported
File Location: Local Agency
Local Case Number: H21195-002
Potential Media Affect: Other Groundwater (uses other than drinking water)
Potential Contaminants of Concern: Diesel
Site History: Not reported

LUST:

Global Id: T0607300690
Action Type: Other
Date: 01/29/1991
Action: Leak Began

Global Id: T0607300690
Action Type: Other
Date: 01/29/1991
Action: Leak Discovery

Map ID
Direction
Distance
Elevation

MAP FINDINGS

Site

Database(s)

EDR ID Number
EPA ID Number

CITY OF S.D. FIRE STATION #7 (Continued)

S101301972

Global Id: T0607300690
Action Type: Other
Date: 01/29/1991
Action: Leak Stopped

Global Id: T0607300690
Action Type: ENFORCEMENT
Date: 02/05/1991
Action: Notice of Responsibility

Global Id: T0607300690
Action Type: ENFORCEMENT
Date: 02/11/2004
Action: Closure/No Further Action Letter

Global Id: T0607300690
Action Type: Other
Date: 01/29/1991
Action: Leak Reported

LUST:

Global Id: T0607300690
Status: Open - Case Begin Date
Status Date: 01/29/1991

Global Id: T0607300690
Status: Completed - Case Closed
Status Date: 02/12/2004

CPS-SLIC:

Name: SDCTY-FIRE STATION #07
Address: 944 CROSBY ST
City,State,Zip: SAN DIEGO, CA 921132106
Region: STATE
Facility Status: Completed - Case Closed
Status Date: 06/27/1989
Global Id: T0608146218
Lead Agency: SAN DIEGO COUNTY LOP
Lead Agency Case Number: H21195-001
Latitude: 32.7010415664096
Longitude: -117.144362926483
Case Type: Cleanup Program Site
Case Worker: Not reported
Local Agency: Not reported
RB Case Number: Not reported
File Location: Local Agency
Potential Media Affected: Under Investigation
Potential Contaminants of Concern: Diesel
Site History: Not reported

[Click here to access the California GeoTracker records for this facility:](#)

HIST CORTESE:

edr_fname: CITY OF S.D. FIRE STATION
edr_fadd1: 944 CROSBY

Map ID
Direction
Distance
Elevation

MAP FINDINGS

Site

Database(s)

EDR ID Number
EPA ID Number

CITY OF S.D. FIRE STATION #7 (Continued)

S101301972

City,State,Zip: SAN DIEGO, CA 92101
Region: CORTESE
Facility County Code: 37
Reg By: LTNKA
Reg Id: 9UT1910

SAN DIEGO CO LOP:

Name: SDCTY-FIRE STATION #07
Address: 944 CROSBY ST
City,State,Zip: SAN DIEGO, CA 92113
Record ID: DEH1991-LSAM-H21195-002
Record Status: Completed
Opened Date: 01/29/1991
Parcel Number: 538-250-16-00
Case Type: LOP - Local Oversight Program
Historical Name: CITY OF SAN DIEGO-FS 7
SWRCB Global ID: T0607300690
Funding: F - LOP Federal Fund
Lead Agency: DEH/SAM
Lead Agency Date: 01/29/1991
Census Tract: 50.00
Community: San Diego
Jurisdiction: SAN DIEGO
Watershed Basin Number: 908.22
Water Purveyor: SAN DIEGO
Fire Agency: SAN DIEGO
Latitude: 32.7009756
Longitude: -117.1449587
X MapCoord: 6286352.755
Y MapCoord: 1836018.025

Name: SDCTY-FIRE STATION #07
Address: 944 CROSBY ST
City,State,Zip: SAN DIEGO, CA 92113
Record ID: DEH1989-LSAM-H21195-001
Record Status: Completed
Opened Date: 05/22/1989
Parcel Number: 538-250-16-00
Case Type: FIT - Failed Integrity Test
Historical Name: CITY OF SAN DIEGO-FS 7
SWRCB Global ID: T0608146218
Funding: N - Non-Billable
Lead Agency: DEH/SAM
Lead Agency Date: 05/22/1989
Census Tract: 50.00
Community: San Diego
Jurisdiction: SAN DIEGO
Watershed Basin Number: 908.22
Water Purveyor: SAN DIEGO
Fire Agency: SAN DIEGO
Latitude: 32.7009756
Longitude: -117.1449587
X MapCoord: 6286352.755
Y MapCoord: 1836018.025

CERS:

Map ID
Direction
Distance
Elevation

MAP FINDINGS

Site

Database(s)

EDR ID Number
EPA ID Number

CITY OF S.D. FIRE STATION #7 (Continued)

S101301972

Name: SDCTY-FIRE STATION #07
Address: 944 CROSBY ST
City,State,Zip: SAN DIEGO, CA 921132106
Site ID: 194469
CERS ID: T0607300690
CERS Description: Leaking Underground Storage Tank Cleanup Site

Name: SDCTY-FIRE STATION #07
Address: 944 CROSBY ST
City,State,Zip: SAN DIEGO, CA 921132106
Site ID: 194469
CERS ID: T0608146218
CERS Description: Cleanup Program Site

92
ENE
1/8-1/4
0.168 mi.
889 ft.

WORKSHOP LOFTS
2142 LOGAN AVENUE
SAN DIEGO, CA 92113

CA CPS-SLIC **S119777551**
CA CERS **N/A**

Relative:
Higher
Actual:
62 ft.

CPS-SLIC:
Name: WORKSHOP LOFTS
Address: 2142 LOGAN AVENUE
City,State,Zip: SAN DIEGO, CA 92113
Region: STATE
Facility Status: Open - Site Assessment
Status Date: 02/21/2017
Global Id: T10000010160
Lead Agency: SAN DIEGO COUNTY LOP
Lead Agency Case Number: DEH2017-LSAM-000426
Latitude: 32.69883
Longitude: -117.14011
Case Type: Cleanup Program Site
Case Worker: EM
Local Agency: SAN DIEGO COUNTY LOP
RB Case Number: Not reported
File Location: Not reported
Potential Media Affected: Not reported
Potential Contaminants of Concern: Not reported
Site History: Not reported

Click here to access the California GeoTracker records for this facility:

CERS:
Name: WORKSHOP LOFTS
Address: 2142 LOGAN AVENUE
City,State,Zip: SAN DIEGO, CA 92113
Site ID: 418467
CERS ID: T10000010160
CERS Description: Cleanup Program Site

Affiliation:
Affiliation Type Desc: Local Agency Caseworker
Entity Name: EWAN MOFFAT - SAN DIEGO COUNTY LOP
Entity Title: Not reported
Affiliation Address: P.O. Box 129261
Affiliation City: San Diego
Affiliation State: CA

Map ID
Direction
Distance
Elevation

MAP FINDINGS

Site

Database(s)

EDR ID Number
EPA ID Number

WORKSHOP LOFTS (Continued)

S119777551

Affiliation Country: Not reported
Affiliation Zip: Not reported
Affiliation Phone: Not reported

Q93
NNW
1/8-1/4
0.179 mi.
944 ft.

BETTENCOURT AUTO BODY
1865 NATIONAL
SAN DIEGO, CA 92113

CA LUST S102425218
CA HIST CORTESE N/A

Site 1 of 10 in cluster Q

Relative:
Higher
Actual:
52 ft.

LUST REG 9:
Region: 9
Status: Case Closed
Case Number: 9UT851
Local Case: H05615-001
Substance: 0
Qty Leaked: 0
Abate Method: Not reported
Local Agency: San Diego
How Found: Tank Closure
How Stopped: Remove Contents
Source: Unknown
Cause: Unknown
Lead Agency: Local Agency
Case Type: Soil only
Date Found: 11/18/1987
Date Stopped: 11/18/1987
Confirm Date: / /
Submit Workplan: Not reported
Prelim Assess: 12/07/1987
Desc Pollution: Not reported
Remed Plan: / /
Remed Action: Not reported
Began Monitor: Not reported
Release Date: 11/23/1987
Enforce Date: Not reported
Closed Date: 2/12/88
Enforce Type: Not reported
Pilot Program: LOP
Basin Number: 908.22
GW Depth: Not reported
Beneficial Use: Not reported
NPDES Number: Not reported
Priority: Low priority. Priority ranking can change over time.
File Disp: File discarded, case closed
Interim Remedial Actions: Yes
Cleanup and Abatement order Number: Not reported
Waste Discharge Requirement Number: Not reported

HIST CORTESE:

edr_fname: BETTENCOURT AUTO BODY
edr_fadd1: 1865 NATIONAL
City,State,Zip: SAN DIEGO, CA 92113
Region: CORTESE
Facility County Code: 37
Reg By: LTNKA

Map ID
 Direction
 Distance
 Elevation

MAP FINDINGS

Site

Database(s)

EDR ID Number
 EPA ID Number

BETTENCOURT AUTO BODY (Continued)

S102425218

Reg Id: 9UT851

R94
North
1/8-1/4
0.179 mi.
946 ft.

SDCTY-FIRE-RESCUE DEPT, FIRE STATION 7
944 CESAR CHAVEZ PWY
SAN DIEGO, CA 92113

CA San Diego Co. HMMD
CA CERS HAZ WASTE
CA CERS TANKS
CA CERS

S123406674
N/A

Site 1 of 4 in cluster R

Relative:
Higher
Actual:
59 ft.

HMMD SAN DIEGO:

Name: SDCTY-FIRE-RESCUE DEPT, FIRE STATION 7
 Address: 944 CESAR CHAVEZ PWY
 City,State,Zip: SAN DIEGO, CA 92113
 Permit Number: Not reported
 Business Type: Not reported
 EPA Id Number: CAL000290022
 APN: Not reported
 Last HMMD Inspection: Not reported
 Facility Telephone: (619) 531-1575
 Permit Status: Permit Renewed
 Permit Expiration: Not reported
 Date Last Updated: 06/20/2018
 Facility Owner: Not reported
 Facility Mailing Address: 3870 KEARNY VILLA RD, SAN DIEGO, CA 92123-1702
 Facility Mailing City: Not reported
 Facility Mailing State: Not reported
 Facility Mailing Zip: Not reported
 UST Owner: Y
 Handle Regulated Hazmat: Not reported
 Own Or Operate UST: Not reported
 Subject To APSA: Not reported
 Generate Haz Waste: Y
 Treat Haz Waste: N
 Generate Medical Waste: Not reported

Inspection Violation:

Record ID: DEH2002-HUPFP-121195
 Permit Status: Permit Renewed
 Active Permit: Y
 Facility Id Number: 37-000-121195
 Program Element: Underground Storage Tank
 Inspection Type: Routine
 Inspection Number: 5040729
 Return To Compliance Date: 2015-03-23T00:00:00.000
 Nov: No
 Violation Classification: Not reported
 Underground Storage Tank Id: 26761
 Container/Tank Id: Not reported
 Last Update: 2019-05-03T11:11:45.000
 Inspection Date: 2015-03-23T00:00:00.000
 Violation Code: 2060015 Failure of sensor to be located in the proper position/location. 23 CCR 16 2630(d), 2641(a).

Record ID: DEH2002-HUPFP-121195
 Permit Status: Permit Renewed
 Active Permit: Y
 Facility Id Number: 37-000-121195
 Program Element: Underground Storage Tank
 Inspection Type: Routine

Map ID
Direction
Distance
Elevation

MAP FINDINGS

Site

Database(s)

EDR ID Number
EPA ID Number

SDCTY-FIRE-RESCUE DEPT, FIRE STATION 7 (Continued)

S123406674

Inspection Number: 6115634
Return To Compliance Date: 2019-03-21T00:00:00.000
Nov: No
Violation Classification: Class II
Underground Storage Tank Id: 26761
Container/Tank Id: Not reported
Last Update: 2019-05-03T11:11:45.000
Inspection Date: 2019-03-21T14:48:25.000
Violation Code: 2030036 (TCR 9b) Failure to comply with one or more of the following overfill prevention equipment requirements: 1. Alert the transfer operator when the tank is 90% full by restricting the flow into the tank or triggering an audible and visual alarm; or 2. Restrict delivery of flow to the tank at least 30m before the tank overfills, provided the restriction occurs when the tank is filled to no more than 95% of capacity and activate an audible alarm at least 5m before the tank overfills; or 3. Provide positive shut-off of flow to the tank when the tank is filled to no more than 95% of capacity; or 4. Provide positive shut-off of flow to the tank so that none of the fittings located on the top of the tank are exposed to product due to overfilling. 5. Install/retrofit overfill prevention equipment that does not use flow restrictors on vent piping to meet overfill prevention equipment requirements when the overfill prevention equipment is installed, repaired, or replaced on and after October 1, 2018. 6. For USTs installed before October 1, 2018, perform an inspection by October 13, 2018 and every 36 months thereafter. 7. For USTs installed on and after October 1, 2018, perform an inspection at installation and every 36 months thereafter. 8. Inspected within 30 days after a repair to the overfill prevention equipment. 9. Inspected using an applicable manufacturer guidelines, industry codes, engineering standards, or a method approved by a professional engineer. 10. Inspected by a certified UST service technician. 11. Maintain records of overfill prevention equipment inspection for 36 months. 23 CCR 2635(c)(1), 2635(d), 2637.2(a-c), 2665, 2712(b)(1)(G)

UST DTL:

Record ID: DEH2002-HUPFP-121195
Permit Status: Permit Renewed
Active Permit: Y
Facility Id Number: 37-000-121195
Facility Type (Ust Facility): Motor Vehicle Fueling
Tank Owner Name: SDCTY-FIRE-RESCUE DEPT
Tankid: 26761
Tank Status: Active
Date Ust Permanently Closed: Not reported
Tank Use: Motor Vehicle Fueling
Piping System Type: 23 CCR +e-?2636(a)(3) Suction
Last Updated: 2019-03-22T02:11:17.000
Tank Capacityin Gallons: 1000
Tank Contents: Diesel
Type Of Tank: Double Wall

Waste and Materials:

Record ID: DEH2002-HUPFP-121195
Permit Status: Permit Renewed
Active Permit: Y
Child Record Id: DEH2019-HCHEM-0214556

Map ID
Direction
Distance
Elevation

MAP FINDINGS

Site

Database(s)

EDR ID Number
EPA ID Number

SDCTY-FIRE-RESCUE DEPT, FIRE STATION 7 (Continued)

S123406674

Trade Secret: N
Hazardous Material Type: Pure
Last Updated: 2019-03-22T02:11:16.000
Chemical Name: Diesel Fuel - UST
Common Name: Diesel Fuel - UST
Case Number: 68476-34-6

Record ID: DEH2002-HUPFP-121195
Permit Status: Permit Renewed
Active Permit: Y
Child Record Id: DEH2019-HCHEM-0214557
Trade Secret: N
Hazardous Material Type: Pure
Last Updated: 2019-03-22T02:11:16.000
Chemical Name: Diesel Fuel
Common Name: Diesel Fuel
Case Number: 68476-34-6

Record ID: DEH2002-HUPFP-121195
Permit Status: Permit Renewed
Active Permit: Y
Child Record Id: DEH2019-HWAST-0184466
Trade Secret: N
Hazardous Material Type: Not reported
Last Updated: 2019-03-22T02:11:17.000
Chemical Name: Water Containing Diesel
Common Name: Water Containing Diesel
Case Number: Not reported

Record ID: DEH2002-HUPFP-121195
Permit Status: Permit Renewed
Active Permit: Y
Child Record Id: DEH2016-HCHEM-0096675
Trade Secret: N
Hazardous Material Type: Pure
Last Updated: 2017-01-24T01:13:37.000
Chemical Name: DIESEL
Common Name: UNDERGROUND TANK 121195 T002
Case Number: 68476-34-6

Record ID: DEH2002-HUPFP-121195
Permit Status: Permit Renewed
Active Permit: Y
Child Record Id: DEH2016-HCHEM-0096676
Trade Secret: N
Hazardous Material Type: Pure
Last Updated: 2017-01-24T01:13:37.000
Chemical Name: Diesel Fuel No. 2
Common Name: Diesel Fuel No. 2
Case Number: 68476-34-6

Record ID: DEH2002-HUPFP-121195
Permit Status: Permit Renewed
Active Permit: Y
Child Record Id: DEH2016-HWAST-0078841
Trade Secret: N
Hazardous Material Type: Not reported

Map ID
Direction
Distance
Elevation

MAP FINDINGS

Site

Database(s)

EDR ID Number
EPA ID Number

SDCTY-FIRE-RESCUE DEPT, FIRE STATION 7 (Continued)

S123406674

Last Updated: 2017-01-24T01:13:38.000
Chemical Name: WATER WITH DIESEL
Common Name: WATER WITH DIESEL
Case Number: Not reported

Record ID: DEH2002-HUPFP-121195
Permit Status: Permit Renewed
Active Permit: Y
Child Record Id: DEH2017-HCHEM-0136232
Trade Secret: N
Hazardous Material Type: Pure
Last Updated: 2017-12-27T01:26:29.000
Chemical Name: DIESEL
Common Name: UNDERGROUND TANK 121195 T002
Case Number: 68476-34-6

Record ID: DEH2002-HUPFP-121195
Permit Status: Permit Renewed
Active Permit: Y
Child Record Id: DEH2017-HCHEM-0136233
Trade Secret: N
Hazardous Material Type: Pure
Last Updated: 2017-12-27T01:26:29.000
Chemical Name: Diesel Fuel No. 2
Common Name: Diesel Fuel No. 2
Case Number: 68476-34-6

Record ID: DEH2002-HUPFP-121195
Permit Status: Permit Renewed
Active Permit: Y
Child Record Id: DEH2017-HWAST-0114549
Trade Secret: N
Hazardous Material Type: Not reported
Last Updated: 2017-12-27T01:26:29.000
Chemical Name: WATER WITH DIESEL
Common Name: WATER WITH DIESEL
Case Number: Not reported

Record ID: DEH2002-HUPFP-121195
Permit Status: Permit Renewed
Active Permit: Y
Child Record Id: DEH2018-HCHEM-0175625
Trade Secret: N
Hazardous Material Type: Pure
Last Updated: 2018-12-22T01:45:49.000
Chemical Name: Diesel Fuel - UST
Common Name: Diesel Fuel - UST
Case Number: 68476-34-6

Record ID: DEH2002-HUPFP-121195
Permit Status: Permit Renewed
Active Permit: Y
Child Record Id: DEH2018-HCHEM-0175626
Trade Secret: N
Hazardous Material Type: Pure
Last Updated: 2018-12-22T01:45:49.000
Chemical Name: Diesel Fuel

Map ID
Direction
Distance
Elevation

MAP FINDINGS

Site

Database(s)

EDR ID Number
EPA ID Number

SDCTY-FIRE-RESCUE DEPT, FIRE STATION 7 (Continued)

S123406674

Common Name: Diesel Fuel
Case Number: 68476-34-6

Record ID: DEH2002-HUPFP-121195
Permit Status: Permit Renewed
Active Permit: Y
Child Record Id: DEH2018-HWAST-0150269
Trade Secret: N
Hazardous Material Type: Not reported
Last Updated: 2018-12-22T01:45:49.000
Chemical Name: Water Containing Diesel
Common Name: Water Containing Diesel
Case Number: Not reported

CERS HAZ WASTE:

Name: SDCTY-FIRE-RESCUE DEPT, FIRE STATION 7
Address: 944 CESAR CHAVEZ PKWY
City,State,Zip: SAN DIEGO, CA 92113
Site ID: 66128
CERS ID: 10385602
CERS Description: Hazardous Waste Generator

CERS TANKS:

Name: SDCTY-FIRE-RESCUE DEPT, FIRE STATION 7
Address: 944 CESAR CHAVEZ PKWY
City,State,Zip: SAN DIEGO, CA 92113
Site ID: 66128
CERS ID: 10385602
CERS Description: Underground Storage Tank

CERS:

Name: SDCTY-FIRE-RESCUE DEPT, FIRE STATION 7
Address: 944 CESAR CHAVEZ PKWY
City,State,Zip: SAN DIEGO, CA 92113
Site ID: 66128
CERS ID: 10385602
CERS Description: Chemical Storage Facilities

Violations:

Site ID: 66128
Site Name: SDCTY-FIRE-RESCUE DEPT, FIRE STATION 7
Violation Date: 03-21-2019
Citation: 23 CCR 16 2712(b)(1)(G) - California Code of Regulations, Title 23, Chapter 16, Section(s) 2712(b)(1)(G)
Violation Description: Failure to comply with one or more of the following overflow prevention equipment requirements: Alert the transfer operator when the tank is 90 percent full by restricting the flow into the tank or triggering an audible and visual alarm; or Restrict delivery of flow to the tank at least 30 minutes before the tank overfills, provided the restriction occurs when the tank is filled to no more than 95 percent of capacity; and activate an audible alarm at least five minutes before the tank overfills; or Provide positive shut-off of flow to the tank when the tank is filled to no more than 95 percent of capacity; or Provide positive shut-off of flow to the tank so that none of the fittings located on the top of the tank are exposed to

Map ID
Direction
Distance
Elevation

MAP FINDINGS

Site

Database(s)

EDR ID Number
EPA ID Number

SDCTY-FIRE-RESCUE DEPT, FIRE STATION 7 (Continued)

S123406674

Violation Notes: product due to overfilling. Install/retrofit overfill prevention equipment that does not use flow restrictors on vent piping to meet overfill prevention equipment requirements when the overfill prevention equipment is installed, repaired, or replaced on and after October 1, 2018. For USTs installed before October 1, 2018, perform an inspection by October 13, 2018 and every 36 months thereafter. For USTs installed on and after October 1, 2018, perform an inspection at installation and every 36 months thereafter. Inspected within 30 days after a repair to the overfill prevention equipment. Inspected using an applicable manufacturer guidelines, industry codes, engineering standards, or a method approved by a professional engineer. Inspected by a certified UST service technician. Maintain records of overfill prevention equipment inspection for 36 months.

Returned to compliance on 03/21/2019. Inspection Sequence ID:6115634;Tank ID:26761;Violation Description:(TCR 9b) Failure to comply with one or more of the following overfill prevention equipment requirements: 1. Alert the transfer operator when the tank is 90% full by restricting the flow into the tank or triggering an audible and visual alarm; or 2. Restrict delivery of flow to the tank at least 30m before the tank overfills, provided the restriction occurs when the tank is filled to no more than 95% of capacity and activate an audible alarm at least 5m before the tank overfills; or 3. Provide positive shut-off of flow to the tank when the tank is filled to no more than 95% of capacity; or 4. Provide positive shut-off of flow to the tank so that none of the fittings located on the top of the tank are exposed to product due to overfilling. 5. Install/retrofit overfill prevention equipment that does not use flow restrictors on vent piping to meet overfill prevention equipment requirements when the overfill prevention equip

Violation Division: San Diego County Department of Env Health
Violation Program: UST
Violation Source: CERS

Site ID: 66128
Site Name: SDCTY-FIRE-RESCUE DEPT, FIRE STATION 7
Violation Date: 03-23-2015
Citation: 23 CCR 16 2641(a) - California Code of Regulations, Title 23, Chapter 16, Section(s) 2641(a)

Violation Description: Failure of sensor to be located in the proper position/location.
Violation Notes: Returned to compliance on 03/23/2015.
Violation Division: San Diego County Department of Env Health
Violation Program: UST
Violation Source: CERS

Evaluation:
Eval General Type: Compliance Evaluation Inspection
Eval Date: 03-23-2015
Violations Found: Yes
Eval Type: Routine done by local agency
Eval Notes: Inspector: Fernandez Juan Inspection ID:5040729
Eval Division: San Diego County Department of Env Health
Eval Program: UST
Eval Source: CERS

Eval General Type: Compliance Evaluation Inspection
Eval Date: 03-23-2016
Violations Found: No

Map ID
Direction
Distance
Elevation

MAP FINDINGS

Site

Database(s)

EDR ID Number
EPA ID Number

SDCTY-FIRE-RESCUE DEPT, FIRE STATION 7 (Continued)

S123406674

Eval Type: Routine done by local agency
Eval Notes: Inspector: Garcia Grissel Inspection ID:5241578
Eval Division: San Diego County Department of Env Health
Eval Program: HMRRP
Eval Source: CERS

Eval General Type: Compliance Evaluation Inspection
Eval Date: 03-23-2016
Violations Found: No
Eval Type: Routine done by local agency
Eval Notes: Inspector: Garcia Grissel Inspection ID:5241578
Eval Division: San Diego County Department of Env Health
Eval Program: UST
Eval Source: CERS

Eval General Type: Compliance Evaluation Inspection
Eval Date: 03-23-2017
Violations Found: No
Eval Type: Routine done by local agency
Eval Notes: Inspector: Herrera Zoraida Inspection ID:5613296
Eval Division: San Diego County Department of Env Health
Eval Program: HMRRP
Eval Source: CERS

Eval General Type: Compliance Evaluation Inspection
Eval Date: 03-23-2017
Violations Found: No
Eval Type: Routine done by local agency
Eval Notes: Inspector: Herrera Zoraida Inspection ID:5613296
Eval Division: San Diego County Department of Env Health
Eval Program: HW
Eval Source: CERS

Eval General Type: Compliance Evaluation Inspection
Eval Date: 03-23-2017
Violations Found: No
Eval Type: Routine done by local agency
Eval Notes: Inspector: Herrera Zoraida Inspection ID:5613296
Eval Division: San Diego County Department of Env Health
Eval Program: UST
Eval Source: CERS

Eval General Type: Compliance Evaluation Inspection
Eval Date: 04-02-2014
Violations Found: No
Eval Type: Routine done by local agency
Eval Notes: Inspector: Garcia Grissel Inspection ID:4839012
Eval Division: San Diego County Department of Env Health
Eval Program: HMRRP
Eval Source: CERS

Eval General Type: Compliance Evaluation Inspection
Eval Date: 04-02-2014
Violations Found: No
Eval Type: Routine done by local agency
Eval Notes: Inspector: Garcia Grissel Inspection ID:4839012
Eval Division: San Diego County Department of Env Health

Map ID
Direction
Distance
Elevation

MAP FINDINGS

Site

Database(s)

EDR ID Number
EPA ID Number

SDCTY-FIRE-RESCUE DEPT, FIRE STATION 7 (Continued)

S123406674

Eval Program: HW
Eval Source: CERS

Eval General Type: Compliance Evaluation Inspection
Eval Date: 04-02-2014
Violations Found: No
Eval Type: Routine done by local agency
Eval Notes: Inspector: Garcia Grissel Inspection ID:4839012
Eval Division: San Diego County Department of Env Health
Eval Program: UST
Eval Source: CERS

Eval General Type: Compliance Evaluation Inspection
Eval Date: 03-21-2019
Violations Found: No
Eval Type: Routine done by local agency
Eval Notes: Inspector: Delino Faith Inspection ID:6115634
Eval Division: San Diego County Department of Env Health
Eval Program: HMRRP
Eval Source: CERS

Eval General Type: Compliance Evaluation Inspection
Eval Date: 03-21-2019
Violations Found: No
Eval Type: Routine done by local agency
Eval Notes: Inspector: Delino Faith Inspection ID:6115634
Eval Division: San Diego County Department of Env Health
Eval Program: HW
Eval Source: CERS

Eval General Type: Compliance Evaluation Inspection
Eval Date: 03-21-2019
Violations Found: Yes
Eval Type: Routine done by local agency
Eval Notes: Inspector: Delino Faith Inspection ID:6115634
Eval Division: San Diego County Department of Env Health
Eval Program: UST
Eval Source: CERS

Eval General Type: Compliance Evaluation Inspection
Eval Date: 03-22-2018
Violations Found: No
Eval Type: Routine done by local agency
Eval Notes: Inspector: Delino Faith Inspection ID:5855251
Eval Division: San Diego County Department of Env Health
Eval Program: UST
Eval Source: CERS

Eval General Type: Compliance Evaluation Inspection
Eval Date: 03-23-2015
Violations Found: No
Eval Type: Routine done by local agency
Eval Notes: Inspector: Fernandez Juan Inspection ID:5040729
Eval Division: San Diego County Department of Env Health
Eval Program: HMRRP
Eval Source: CERS

Map ID
Direction
Distance
Elevation

MAP FINDINGS

Site

Database(s)

EDR ID Number
EPA ID Number

SDCTY-FIRE-RESCUE DEPT, FIRE STATION 7 (Continued)

S123406674

Affiliation:

Affiliation Type Desc: Facility Mailing Address
Entity Name: Mailing Address
Entity Title: Not reported
Affiliation Address: 3870 KEARNY VILLA RD
Affiliation City: SAN DIEGO
Affiliation State: CA
Affiliation Country: Not reported
Affiliation Zip: 92123-1702
Affiliation Phone: Not reported

Affiliation Type Desc: UST Property Owner Name
Entity Name: City of San Diego
Entity Title: Not reported
Affiliation Address: 3870 KEARNY VILLA RD
Affiliation City: SAN DIEGO
Affiliation State: CA
Affiliation Country: United States
Affiliation Zip: 92123
Affiliation Phone: (858) 573-1439

Affiliation Type Desc: CUPA District
Entity Name: San Diego County Env Health
Entity Title: Not reported
Affiliation Address: PO Box 129261
Affiliation City: San Diego
Affiliation State: CA
Affiliation Country: Not reported
Affiliation Zip: 92112-9261
Affiliation Phone: (858) 505-6880

Affiliation Type Desc: Identification Signer
Entity Name: David Rogers
Entity Title: Hazmat Inspector
Affiliation Address: Not reported
Affiliation City: Not reported
Affiliation State: Not reported
Affiliation Country: Not reported
Affiliation Zip: Not reported
Affiliation Phone: Not reported

Affiliation Type Desc: Legal Owner
Entity Name: City of San Diego
Entity Title: Not reported
Affiliation Address: 3870 KEARNY VILLA RD
Affiliation City: SAN DIEGO
Affiliation State: CA
Affiliation Country: United States
Affiliation Zip: 92113
Affiliation Phone: (858) 573-1439

Affiliation Type Desc: Operator
Entity Name: SDCTY-FIRE-RESCUE DEPT
Entity Title: Not reported
Affiliation Address: Not reported
Affiliation City: Not reported
Affiliation State: Not reported

Map ID
Direction
Distance
Elevation

MAP FINDINGS

Site

Database(s)

EDR ID Number
EPA ID Number

SDCTY-FIRE-RESCUE DEPT, FIRE STATION 7 (Continued)

S123406674

Affiliation Country: Not reported
Affiliation Zip: Not reported
Affiliation Phone: (858) 573-1439

Affiliation Type Desc: UST Permit Applicant
Entity Name: CRAIG FERGUSSON
Entity Title: TEEM PROGRAM MANAGER
Affiliation Address: Not reported
Affiliation City: Not reported
Affiliation State: Not reported
Affiliation Country: Not reported
Affiliation Zip: Not reported
Affiliation Phone: (858) 627-3311

Affiliation Type Desc: UST Tank Owner
Entity Name: City of San Diego
Entity Title: Not reported
Affiliation Address: 3870 KEARNY VILLA RD
Affiliation City: SAN DIEGO
Affiliation State: CA
Affiliation Country: United States
Affiliation Zip: 92123-
Affiliation Phone: (858) 573-1439

Affiliation Type Desc: Document Preparer
Entity Name: David Rogers
Entity Title: Not reported
Affiliation Address: Not reported
Affiliation City: Not reported
Affiliation State: Not reported
Affiliation Country: Not reported
Affiliation Zip: Not reported
Affiliation Phone: Not reported

Affiliation Type Desc: Environmental Contact
Entity Name: FACILITY MAINTENACE OFFICER
Entity Title: Not reported
Affiliation Address: 3870 KEARNY VILLA RD
Affiliation City: SAN DIEGO
Affiliation State: CA
Affiliation Country: Not reported
Affiliation Zip: 92123
Affiliation Phone: Not reported

Affiliation Type Desc: Parent Corporation
Entity Name: City of San Diego
Entity Title: Not reported
Affiliation Address: Not reported
Affiliation City: Not reported
Affiliation State: Not reported
Affiliation Country: Not reported
Affiliation Zip: Not reported
Affiliation Phone: Not reported

Affiliation Type Desc: UST Tank Operator
Entity Name: City of San Diego
Entity Title: Not reported

Map ID
Direction
Distance
Elevation

MAP FINDINGS

Site

Database(s)

EDR ID Number
EPA ID Number

SDCTY-FIRE-RESCUE DEPT, FIRE STATION 7 (Continued)

S123406674

Affiliation Address: 9601 RIDGEHAVEN CT, SUITE 310
Affiliation City: SAN DIEGO
Affiliation State: CA
Affiliation Country: United States
Affiliation Zip: 92123
Affiliation Phone: (858) 627-3311

S95
West
1/8-1/4
0.181 mi.
954 ft.

RESTAURANT DEPOT #603
1335 CESAR CHAVEZ PKWY
SAN DIEGO, CA 92113

CA San Diego Co. HMMD
CA CERS HAZ WASTE
CA CERS

S118605105
N/A

Site 1 of 10 in cluster S

Relative:
Lower
Actual:
24 ft.

HMMD SAN DIEGO:
Name: RESTAURANT DEPOT #603
Address: 1335 CESAR CHAVEZ PKWY
City,State,Zip: SAN DIEGO, CA 92113
Permit Number: Not reported
Business Type: Not reported
EPA Id Number: CAL000409580
APN: Not reported
Last HMMD Inspection: Not reported
Facility Telephone: (619) 233-0200
Permit Status: Permit Renewed
Permit Expiration: Not reported
Date Last Updated: 11/29/2017
Facility Owner: Not reported
Facility Mailing Address: 1265 N. Kraemer Blvd, Anaheim, CA 92806
Facility Mailing City: Not reported
Facility Mailing State: Not reported
Facility Mailing Zip: Not reported
UST Owner: N
Handle Regulated Hazmat: Not reported
Own Or Operate UST: Not reported
Subject To APSA: Not reported
Generate Haz Waste: Y
Treat Haz Waste: N
Generate Medical Waste: Not reported
Inspection Violation:
Record ID: DEH2010-HUPFP-212741
Permit Status: Permit Renewed
Active Permit: Y
Facility Id Number: 37-000-212741
Program Element: Hazardous Materials Release Response Plans
Inspection Type: Routine
Inspection Number: 5310335
Return To Compliance Date: 2015-08-31T00:00:00.000
Nov: Yes
Violation Classification: Class I
Underground Storage Tank Id: Not reported
Container/Tank Id: Not reported
Last Update: 2019-05-06T16:34:45.000
Inspection Date: 2015-06-23T00:00:00.000
Violation Code: HMD1001 Unified Program Facility permit not obtained for hazardous materials. SDCC 68.905

Map ID
Direction
Distance
Elevation

MAP FINDINGS

Site

Database(s)

EDR ID Number
EPA ID Number

RESTAURANT DEPOT #603 (Continued)

S118605105

Record ID: DEH2010-HUPFP-212741
Permit Status: Permit Renewed
Active Permit: Y
Facility Id Number: 37-000-212741
Program Element: Hazardous Materials Release Response Plans
Inspection Type: Routine
Inspection Number: 5686323
Return To Compliance Date: 2017-04-04T00:00:00.000
Nov: No
Violation Classification: Minor
Underground Storage Tank Id: Not reported
Container/Tank Id: Not reported
Last Update: 2019-05-06T16:34:45.000
Inspection Date: 2017-04-03T16:39:00.000
Violation Code: HMD1013 HMBP not readily available for review. HSC 25505(c)

Record ID: DEH2010-HUPFP-212741
Permit Status: Permit Renewed
Active Permit: Y
Facility Id Number: 37-000-212741
Program Element: Hazardous Materials Release Response Plans
Inspection Type: Routine
Inspection Number: 5686323
Return To Compliance Date: 2017-04-04T00:00:00.000
Nov: No
Violation Classification: Minor
Underground Storage Tank Id: Not reported
Container/Tank Id: Not reported
Last Update: 2019-05-06T16:34:45.000
Inspection Date: 2017-04-03T16:39:00.000
Violation Code: 1020002 Initial and/or annual employee training not conducted for hazardous materials management and/or employee training records not available or not maintained for 3 years. HSC 25505(a)(4)

Record ID: DEH2010-HUPFP-212741
Permit Status: Permit Renewed
Active Permit: Y
Facility Id Number: 37-000-212741
Program Element: Hazardous Waste Generator
Inspection Type: Routine
Inspection Number: 5310335
Return To Compliance Date: 2015-08-24T00:00:00.000
Nov: No
Violation Classification: Minor
Underground Storage Tank Id: Not reported
Container/Tank Id: Not reported
Last Update: 2019-05-06T16:34:45.000
Inspection Date: 2015-06-23T00:00:00.000
Violation Code: 3010002 Failed to obtain and/or maintain an active EPA ID. 22 CCR 66262.12

Record ID: DEH2010-HUPFP-212741
Permit Status: Permit Renewed
Active Permit: Y
Facility Id Number: 37-000-212741
Program Element: Hazardous Waste Generator
Inspection Type: Routine

Map ID
Direction
Distance
Elevation

MAP FINDINGS

Site

Database(s)

EDR ID Number
EPA ID Number

RESTAURANT DEPOT #603 (Continued)

S118605105

Inspection Number: 5310335
Return To Compliance Date: 2015-08-31T00:00:00.000
Nov: Yes
Violation Classification: Class I
Underground Storage Tank Id: Not reported
Container/Tank Id: Not reported
Last Update: 2019-05-06T16:34:45.000
Inspection Date: 2015-06-23T00:00:00.000
Violation Code: 3010001 Unified Program Facility (UPF) permit not obtained for the generation of hazardous waste. HSC 25404.1; SDCC 68.905

Record ID: DEH2010-HUPFP-212741
Permit Status: Permit Renewed
Active Permit: Y
Facility Id Number: 37-000-212741
Program Element: Hazardous Materials Release Response Plans
Inspection Type: Routine
Inspection Number: 5310335
Return To Compliance Date: 2015-08-31T00:00:00.000
Nov: No
Violation Classification: Class II
Underground Storage Tank Id: Not reported
Container/Tank Id: Not reported
Last Update: 2019-05-06T16:34:45.000
Inspection Date: 2015-06-23T00:00:00.000
Violation Code: 1010001 HMBP not established/ implemented. HSC 25505(a) and 25507(a)

Waste and Materials:

Record ID: DEH2010-HUPFP-212741
Permit Status: Permit Renewed
Active Permit: Y
Child Record Id: DEH2016-HCHEM-0115148
Trade Secret: N
Hazardous Material Type: Mixture
Last Updated: 2016-12-06T02:31:47.000
Chemical Name: Not reported
Common Name: Lead-Acid Batteries (Forklift/Pallet Jack)
Case Number: Not reported

Record ID: DEH2010-HUPFP-212741
Permit Status: Permit Renewed
Active Permit: Y
Child Record Id: DEH2016-HCHEM-0115149
Trade Secret: N
Hazardous Material Type: Pure
Last Updated: 2016-12-06T02:31:47.000
Chemical Name: Not reported
Common Name: Diesel Fuel
Case Number: 68334-30-5

Record ID: DEH2010-HUPFP-212741
Permit Status: Permit Renewed
Active Permit: Y
Child Record Id: DEH2017-HCHEM-0152283
Trade Secret: N
Hazardous Material Type: Mixture
Last Updated: 2017-11-29T02:32:33.000

Map ID
Direction
Distance
Elevation

MAP FINDINGS

Site

Database(s)

EDR ID Number
EPA ID Number

RESTAURANT DEPOT #603 (Continued)

S118605105

Chemical Name: Not reported
Common Name: Lead-Acid Batteries (Forklift/Pallet Jack)
Case Number: Not reported

Record ID: DEH2010-HUPFP-212741
Permit Status: Permit Renewed
Active Permit: Y
Child Record Id: DEH2017-HCHEM-0152284
Trade Secret: N
Hazardous Material Type: Pure
Last Updated: 2017-11-29T02:32:33.000
Chemical Name: Not reported
Common Name: Diesel Fuel
Case Number: 68334-30-5

Record ID: DEH2010-HUPFP-212741
Permit Status: Permit Renewed
Active Permit: Y
Child Record Id: DEH2018-HCHEM-0195127
Trade Secret: N
Hazardous Material Type: Mixture
Last Updated: 2018-11-22T02:31:51.000
Chemical Name: Not reported
Common Name: Lead-Acid Batteries (Forklift/Pallet Jack/Floor Scrubber)
Case Number: Not reported

Record ID: DEH2010-HUPFP-212741
Permit Status: Permit Renewed
Active Permit: Y
Child Record Id: DEH2018-HCHEM-0195128
Trade Secret: N
Hazardous Material Type: Pure
Last Updated: 2018-11-22T02:31:51.000
Chemical Name: Not reported
Common Name: Diesel Fuel
Case Number: 68334-30-5

CERS HAZ WASTE:

Name: RESTAURANT DEPOT #603
Address: 1335 CESAR E CHAVEZ PKWY
City,State,Zip: SAN DIEGO, CA 92113
Site ID: 354469
CERS ID: 10385881
CERS Description: Hazardous Waste Generator

CERS:

Name: RESTAURANT DEPOT #603
Address: 1335 CESAR E CHAVEZ PKWY
City,State,Zip: SAN DIEGO, CA 92113
Site ID: 354469
CERS ID: 10385881
CERS Description: Chemical Storage Facilities

Violations:

Site ID: 354469
Site Name: Restaurant Depot #603

Map ID
Direction
Distance
Elevation

MAP FINDINGS

Site

Database(s)

EDR ID Number
EPA ID Number

RESTAURANT DEPOT #603 (Continued)

S118605105

Violation Date: 06-23-2015
Citation: HSC 6.11 25404.1 - California Health and Safety Code, Chapter 6.11, Section(s) 25404.1
Violation Description: Failure to obtain and/or maintain an active hazardous waste generator permit.
Violation Notes: Returned to compliance on 08/31/2015. Inspection Sequence ID:5310335
Violation Division: San Diego County Department of Env Health
Violation Program: HW
Violation Source: CERS

Site ID: 354469
Site Name: Restaurant Depot #603
Violation Date: 04-03-2017
Citation: HSC 6.95 25505(a)(4) - California Health and Safety Code, Chapter 6.95, Section(s) 25505(a)(4)
Violation Description: Failure to provide initial and annual training to all employees in safety procedures in the event of a release or threatened release of a hazardous material or failure to document and maintain training records for a minimum of three years.
Violation Notes: Returned to compliance on 04/04/2017. Inspection Sequence ID:5686323
Violation Division: San Diego County Department of Env Health
Violation Program: HMRRP
Violation Source: CERS

Site ID: 354469
Site Name: Restaurant Depot #603
Violation Date: 06-23-2015
Citation: 22 CCR 12 66262.12 - California Code of Regulations, Title 22, Chapter 12, Section(s) 66262.12
Violation Description: Failure to obtain and/or maintain an Active EPA ID.
Violation Notes: Returned to compliance on 08/24/2015. Inspection Sequence ID:5310335
Violation Division: San Diego County Department of Env Health
Violation Program: HW
Violation Source: CERS

Site ID: 354469
Site Name: Restaurant Depot #603
Violation Date: 06-23-2015
Citation: HSC 6.95 Multiple - California Health and Safety Code, Chapter 6.95, Section(s) Multiple
Violation Description: Business Plan Program - Administration/Documentation - General
Violation Notes: Returned to compliance on 08/31/2015. Inspection Sequence ID:5310335;Violation:HMD1001 Unified Program Facility permit not obtained for hazardous materials. SDCC 68.905
Violation Division: San Diego County Department of Env Health
Violation Program: HMRRP
Violation Source: CERS

Site ID: 354469
Site Name: Restaurant Depot #603
Violation Date: 04-03-2017
Citation: HSC 6.95 Multiple - California Health and Safety Code, Chapter 6.95, Section(s) Multiple
Violation Description: Business Plan Program - Administration/Documentation - General
Violation Notes: Returned to compliance on 04/04/2017. Inspection Sequence ID:5686323;Violation:HMD1013 HMBP not readily available for review. HSC 25505(c)

Map ID
Direction
Distance
Elevation

MAP FINDINGS

Site

Database(s)

EDR ID Number
EPA ID Number

RESTAURANT DEPOT #603 (Continued)

S118605105

Violation Division: San Diego County Department of Env Health
Violation Program: HMRRP
Violation Source: CERS

Site ID: 354469
Site Name: Restaurant Depot #603
Violation Date: 06-23-2015
Citation: HSC 6.95 25507 - California Health and Safety Code, Chapter 6.95, Section(s) 25507
Violation Description: Failure to adequately establish and implement a business plan when storing/handling a hazardous material at or above reportable quantities.

Violation Notes: Returned to compliance on 08/31/2015. Inspection Sequence ID:5310335
Violation Division: San Diego County Department of Env Health
Violation Program: HMRRP
Violation Source: CERS

Evaluation:

Eval General Type: Compliance Evaluation Inspection
Eval Date: 04-03-2017
Violations Found: Yes
Eval Type: Routine done by local agency
Eval Notes: Inspector: Anderson Sean Inspection ID:5686323
Eval Division: San Diego County Department of Env Health
Eval Program: HMRRP
Eval Source: CERS

Eval General Type: Compliance Evaluation Inspection
Eval Date: 04-09-2019
Violations Found: No
Eval Type: Routine done by local agency
Eval Notes: Inspector: Anderson Sean Inspection ID:6139388
Eval Division: San Diego County Department of Env Health
Eval Program: HMRRP
Eval Source: CERS

Eval General Type: Compliance Evaluation Inspection
Eval Date: 06-23-2015
Violations Found: Yes
Eval Type: Routine done by local agency
Eval Notes: Inspector: Joaquino Billie Marcos Inspection ID:5310335
Eval Division: San Diego County Department of Env Health
Eval Program: HMRRP
Eval Source: CERS

Eval General Type: Compliance Evaluation Inspection
Eval Date: 06-23-2015
Violations Found: Yes
Eval Type: Routine done by local agency
Eval Notes: Inspector: Joaquino Billie Marcos Inspection ID:5310335
Eval Division: San Diego County Department of Env Health
Eval Program: HW
Eval Source: CERS

Affiliation:

Affiliation Type Desc: Facility Mailing Address

Map ID
Direction
Distance
Elevation

MAP FINDINGS

Site

Database(s)

EDR ID Number
EPA ID Number

RESTAURANT DEPOT #603 (Continued)

S118605105

Entity Name:	Mailing Address
Entity Title:	Not reported
Affiliation Address:	1335 Cesar E. Chavez Pkwy
Affiliation City:	San Diego
Affiliation State:	CA
Affiliation Country:	Not reported
Affiliation Zip:	92113
Affiliation Phone:	Not reported
Affiliation Type Desc:	Identification Signer
Entity Name:	Erin Baltazar, Agent for Restaurant Depot, LLC
Entity Title:	Regulatory Compliance Specialist, Verisk 3E
Affiliation Address:	Not reported
Affiliation City:	Not reported
Affiliation State:	Not reported
Affiliation Country:	Not reported
Affiliation Zip:	Not reported
Affiliation Phone:	Not reported
Affiliation Type Desc:	CUPA District
Entity Name:	San Diego County Env Health
Entity Title:	Not reported
Affiliation Address:	PO Box 129261
Affiliation City:	San Diego
Affiliation State:	CA
Affiliation Country:	Not reported
Affiliation Zip:	92112-9261
Affiliation Phone:	(858) 505-6880
Affiliation Type Desc:	Document Preparer
Entity Name:	Erin Baltazar, Agent for Restaurant Depot, LLC
Entity Title:	Not reported
Affiliation Address:	Not reported
Affiliation City:	Not reported
Affiliation State:	Not reported
Affiliation Country:	Not reported
Affiliation Zip:	Not reported
Affiliation Phone:	Not reported
Affiliation Type Desc:	Legal Owner
Entity Name:	Restaurant Depot, LLC
Entity Title:	Not reported
Affiliation Address:	1265 N Kraemer Blvd
Affiliation City:	Anaheim
Affiliation State:	CA
Affiliation Country:	United States
Affiliation Zip:	92805
Affiliation Phone:	(714) 666-8211
Affiliation Type Desc:	Operator
Entity Name:	Restaurant Depot, LLC
Entity Title:	Not reported
Affiliation Address:	Not reported
Affiliation City:	Not reported
Affiliation State:	Not reported
Affiliation Country:	Not reported
Affiliation Zip:	Not reported

Map ID
Direction
Distance
Elevation

MAP FINDINGS

Site

Database(s)

EDR ID Number
EPA ID Number

RESTAURANT DEPOT #603 (Continued)

S118605105

Affiliation Phone: (714) 666-8211

Affiliation Type Desc: Environmental Contact
Entity Name: Verisk 3E, Regulatory Dept/Restaurant Depot
Entity Title: Not reported
Affiliation Address: 3207 Grey Hawk Court, Suite 200
Affiliation City: Carlsbad
Affiliation State: CA
Affiliation Country: Not reported
Affiliation Zip: 92010
Affiliation Phone: Not reported

Affiliation Type Desc: Parent Corporation
Entity Name: Restaurant Depot
Entity Title: Not reported
Affiliation Address: Not reported
Affiliation City: Not reported
Affiliation State: Not reported
Affiliation Country: Not reported
Affiliation Zip: Not reported
Affiliation Phone: Not reported

S96
West
1/8-1/4
0.181 mi.
954 ft.

RESTAURANT DEPOT
1335 CESAR E CHAVEZ WAY
SAN DIEGO, CA 92113
Site 2 of 10 in cluster S

CA LUST S110711898
CA CERS N/A

Relative:
Lower
Actual:
24 ft.

LUST:
Name: RESTAURANT DEPOT
Address: 1335 CESAR E CHAVEZ WAY
City,State,Zip: SAN DIEGO, CA 92113
Lead Agency: SAN DIEGO COUNTY LOP
Case Type: LUST Cleanup Site
Geo Track: http://geotracker.waterboards.ca.gov/profile_report.asp?global_id=T10000002783
Global Id: T10000002783
Latitude: 32.697045
Longitude: -117.147425
Status: Completed - Case Closed
Status Date: 01/10/2013
Case Worker: CB
RB Case Number: Not reported
Local Agency: SAN DIEGO COUNTY LOP
File Location: Local Agency
Local Case Number: 213206-001
Potential Media Affect: Soil
Potential Contaminants of Concern: Gasoline
Site History: Refer to

LUST:
Global Id: T10000002783
Contact Type: Local Agency Caseworker
Contact Name: CRAIG BURNETT
Organization Name: SAN DIEGO COUNTY LOP
Address: P.O. Box 129261
City: SAN DIEGO
Email: craig.burnett@sdcounty.ca.gov

Map ID
Direction
Distance
Elevation

MAP FINDINGS

Site

Database(s)

EDR ID Number
EPA ID Number

RESTAURANT DEPOT (Continued)

S110711898

Phone Number: 8585056978

LUST:

Global Id: T10000002783
Action Type: ENFORCEMENT
Date: 01/26/2011
Action: Notice of Responsibility

Global Id: T10000002783
Action Type: ENFORCEMENT
Date: 02/16/2011
Action: Technical Correspondence / Assistance / Other

Global Id: T10000002783
Action Type: ENFORCEMENT
Date: 07/05/2011
Action: Technical Correspondence / Assistance / Other

Global Id: T10000002783
Action Type: Other
Date: 01/13/2011
Action: Leak Stopped

Global Id: T10000002783
Action Type: RESPONSE
Date: 05/31/2011
Action: Soil and Water Investigation Workplan - Regulator Responded

Global Id: T10000002783
Action Type: RESPONSE
Date: 05/22/2012
Action: Site Assessment Report - Regulator Responded

Global Id: T10000002783
Action Type: RESPONSE
Date: 10/04/2012
Action: Monitoring Report - Quarterly - Regulator Responded

Global Id: T10000002783
Action Type: ENFORCEMENT
Date: 04/09/2012
Action: Technical Correspondence / Assistance / Other

Global Id: T10000002783
Action Type: Other
Date: 01/13/2011
Action: Leak Reported

Global Id: T10000002783
Action Type: ENFORCEMENT
Date: 01/10/2013
Action: Closure/No Further Action Letter

Global Id: T10000002783
Action Type: ENFORCEMENT
Date: 08/07/2012
Action: Technical Correspondence / Assistance / Other

Map ID
Direction
Distance
Elevation

MAP FINDINGS

Site

Database(s)

EDR ID Number
EPA ID Number

RESTAURANT DEPOT (Continued)

S110711898

LUST:

Global Id: T10000002783
Status: Open - Case Begin Date
Status Date: 01/13/2011

Global Id: T10000002783
Status: Open - Site Assessment
Status Date: 01/13/2011

Global Id: T10000002783
Status: Completed - Case Closed
Status Date: 01/10/2013

CERS:

Name: RESTAURANT DEPOT
Address: 1335 CESAR E CHAVEZ WAY
City,State,Zip: SAN DIEGO, CA 92113
Site ID: 205936
CERS ID: T10000002783
CERS Description: Leaking Underground Storage Tank Cleanup Site

Affiliation:

Affiliation Type Desc: Local Agency Caseworker
Entity Name: CRAIG BURNETT - SAN DIEGO COUNTY LOP
Entity Title: Not reported
Affiliation Address: P.O. Box 129261
Affiliation City: SAN DIEGO
Affiliation State: CA
Affiliation Country: Not reported
Affiliation Zip: Not reported
Affiliation Phone: 8585056978

Q97
NW
1/8-1/4
0.184 mi.
969 ft.

FRYER KNOWLES INC
1858 NEWTON AVE
SAN DIEGO, CA 92113
Site 2 of 10 in cluster Q

RCRA-SQG 1000210744
CA San Diego Co. HMMD CAD982031320
FINDS
ECHO
CA HAZNET

Relative:
Higher
Actual:
46 ft.

RCRA-SQG:
Date form received by agency:1987-08-24 00:00:00.0
Facility name: FRYER KNOWLES INC
Facility address: 1858 NEWTON AVE
SAN DIEGO, CA 92113

EPA ID: CAD982031320
Contact: ENVIRONMENTAL MANAGER
Contact address: 1858 NEWTON AVE
SAN DIEGO, CA 92113

Contact country: US
Contact telephone: 619-236-0091
Contact email: Not reported
EPA Region: 09
Classification: Small Small Quantity Generator
Description: Handler: generates more than 100 and less than 1000 kg of hazardous waste during any calendar month and accumulates less than 6000 kg of hazardous waste at any time; or generates 100 kg or less of hazardous

Map ID
Direction
Distance
Elevation

MAP FINDINGS

Site

Database(s)

EDR ID Number
EPA ID Number

FRYER KNOWLES INC (Continued)

1000210744

waste during any calendar month, and accumulates more than 1000 kg of hazardous waste at any time

Owner/Operator Summary:

Owner/operator name: BITTNER KEITH
Owner/operator address: NOT REQUIRED
NOT REQUIRED, ME 99999
Owner/operator country: Not reported
Owner/operator telephone: 415-555-1212
Owner/operator email: Not reported
Owner/operator fax: Not reported
Owner/operator extension: Not reported
Legal status: Private
Owner/Operator Type: Owner
Owner/Op start date: Not reported
Owner/Op end date: Not reported

Owner/operator name: NOT REQUIRED
Owner/operator address: NOT REQUIRED
NOT REQUIRED, ME 99999
Owner/operator country: Not reported
Owner/operator telephone: 415-555-1212
Owner/operator email: Not reported
Owner/operator fax: Not reported
Owner/operator extension: Not reported
Legal status: Private
Owner/Operator Type: Operator
Owner/Op start date: Not reported
Owner/Op end date: Not reported

Handler Activities Summary:

U.S. importer of hazardous waste: No
Mixed waste (haz. and radioactive): No
Recycler of hazardous waste: No
Transporter of hazardous waste: No
Treater, storer or disposer of HW: No
Underground injection activity: No
On-site burner exemption: No
Furnace exemption: No
Used oil fuel burner: No
Used oil processor: No
User oil refiner: No
Used oil fuel marketer to burner: No
Used oil Specification marketer: No
Used oil transfer facility: No
Used oil transporter: No

Violation Status: No violations found

HMMD SAN DIEGO:

Name: FRYER-KNOWLES
Address: 1858 NEWTON AV
City,State,Zip: SAN DIEGO, CA 92113
Permit Number: 100647
Business Type: 6HK70
EPA Id Number: CAD982031320
APN: 538-240-25-00

Map ID
Direction
Distance
Elevation

MAP FINDINGS

Site

Database(s)

EDR ID Number
EPA ID Number

FRYER KNOWLES INC (Continued)

1000210744

Last HMMMD Inspection: 08/16/2011
Facility Telephone: 619-236-0091
Permit Status: OPEN
Permit Expiration: 05/31/2013
Date Last Updated: 11/02/2012
Facility Owner: FRYER-KNOWLES INC
Facility Mailing Address: 1858 NEWTON AVE
Facility Mailing City: SAN DIEGO
Facility Mailing State: CA
Facility Mailing Zip: 92113-
UST Owner: Not reported
Handle Regulated Hazmat: Y
Own Or Operate UST: Not reported
Subject To APSA: Not reported
Generate Haz Waste: N
Treat Haz Waste: N
Generate Medical Waste: Not reported

Inventory Active Permits (not SQG Medical):

Permit Number: 100647
Update Date: 11/02/2012
Case Number: MIXTURE
Name: ASSORTED PAINTS, GROUTS, SEALERS
Other Information: Not reported
Material Waste: Material
Hazardous Categories 1: FIRE
Hazardous Categories 2: ACUTE

Permit Number: 100647
Update Date: 11/02/2012
Case Number: MIXTURE
Name: COLORFLAKE BASECOAT PART A
Other Information: Not reported
Material Waste: Material
Hazardous Categories 1: FIRE
Hazardous Categories 2: ACUTE

Permit Number: 100647
Update Date: 11/02/2012
Case Number: 25085-99-8
Name: EPOXY RESIN (COMPONENT A)-TERRAZO
Other Information: Not reported
Material Waste: Material
Hazardous Categories 1: FIRE
Hazardous Categories 2: ACUTE

Permit Number: 100647
Update Date: 11/02/2012
Case Number: Not reported
Name: PROPANE GAS-CYLINDER (1 GALLON OF PROPANE= 37CF)
Other Information: Not reported
Material Waste: Material
Hazardous Categories 1: FIRE
Hazardous Categories 2: PRESSURE RELEASE

Permit Number: 100647
Update Date: 11/02/2012
Case Number: Not reported

Map ID
Direction
Distance
Elevation

MAP FINDINGS

Site

Database(s)

EDR ID Number
EPA ID Number

FRYER KNOWLES INC (Continued)

1000210744

Name: THERMAL CERAMIC FIBER PUMPABLE XTB
Other Information: Not reported
Material Waste: Material
Hazardous Categories 1: Not reported
Hazardous Categories 2: Not reported

Violations Active Permits:

Permit Number: 100647
Update Date: 11/02/2012
Inspection Date: 11/05/2003
Violation Code: 6HV0201
Violation: WASTE CONTAINER NOT CLOSED
Violation Citation: Hazardous waste containers are not kept closed while in storage. CCR 66265.173(a)
Activity: ACTIVE

Permit Number: 100647
Update Date: 11/02/2012
Inspection Date: 11/05/2003
Violation Code: 6HV0215
Violation: OIL FILTERS IMPROPERLY MANAGED
Violation Citation: Used oil filters not properly drained, stored, or labeled prior to transport for the purpose of metal reclamation. CCR 66266.130
Activity: ACTIVE

Permit Number: 100647
Update Date: 11/02/2012
Inspection Date: 09/26/2007
Violation Code: 6HV1711
Violation: INADEQ./NO ONSITE UNIT INSPECTION SCHED.
Violation Citation: Inadequate or no onsite written inspection schedule for containers, tanks, & equipment (must include inspections for safety equipment, emergency & security devices, specify problems checked for, and frequency of inspections). {For containers-CE: 25201.5(d)(4)&(5); CEL: 25201.14(c)(1); CA: 25200.3(c)(5); PBR: 67450.3(c)(8)(B) & 67450.3(c)(9)(A) & (D); 66265.15} (For tanks, also 66265.195)
Activity: ACTIVE

Permit Number: 100647
Update Date: 11/02/2012
Inspection Date: 09/26/2007
Violation Code: 6HV1712
Violation: INADEQ./NO RECORDS OF UNIT INSPECTIONS
Violation Citation: Inadequate or no onsite records/logs of inspections conducted (must include dates, times, name of inspector, observations, and specifics of any needed repairs or corrective actions). (3 years for CE and PBR units, 5 years for CA). {CE: 25201.5(d)(4)&(5), 25201.14(c)(1); CA: 25200.3(c)(5)&(7); PBR: 67450.3(c)(8) & (9)(A) & (D), 66265.73(a)&(b)(1); 66265.15(b) & (d)}
Activity: ACTIVE

UST:

UST Name: UNDERGROUND TANK 100647 T001
Last Update: 2012-11-02 14:17:38
Permit Number: 100647
Tank Type: SINGLE WALL

Map ID
Direction
Distance
Elevation

MAP FINDINGS

Site

Database(s)

EDR ID Number
EPA ID Number

FRYER KNOWLES INC (Continued)

1000210744

Additional Id: 1 WASTE OIL
Capacity Gallons: 1000
UST Contents: Not reported
Other Content Info: WASTE OIL
Reg Status: REMOVED
Remove Close Date: 1995-06-26 00:00:00
Year Installed: Not reported
Pipe Type: SINGLE WALL
Delivery System: Not reported
Monitor Code: 90
UST Monitor Method: NO MONITORING ALTERNATIVE SELECTED. VERIFY AND ENTER MONITORING ALTERNATIVE DURING INSPECTION.

UST Name: UNDERGROUND TANK 100647 T002
Last Update: 2012-11-02 14:17:38
Permit Number: 100647
Tank Type: UNKNOWN
Additional Id: 2
Capacity Gallons: 3000
UST Contents: Not reported
Other Content Info: GASOLINE(TYPE UNKNOWN)
Reg Status: REMOVED
Remove Close Date: 1999-03-18 00:00:00
Year Installed: Not reported
Pipe Type: UNKNOWN
Delivery System: Not reported
Monitor Code: 90
UST Monitor Method: NO MONITORING ALTERNATIVE SELECTED. VERIFY AND ENTER MONITORING ALTERNATIVE DURING INSPECTION.

Name: FRYER-KNOWLES
Address: 1858 NEWTON AV
City,State,Zip: SAN DIEGO, CA 92113
Permit Number: 100647
Business Type: 6HK70
EPA Id Number: CAD982031320
APN: 538-240-25-00
Last HMMMD Inspection: 08/16/2011
Facility Telephone: 619-236-0091
Permit Status: OPEN
Permit Expiration: 05/31/2013
Date Last Updated: 11/02/2012
Facility Owner: FRYER-KNOWLES INC
Facility Mailing Address: 1858 NEWTON AVE
Facility Mailing City: SAN DIEGO
Facility Mailing State: CA
Facility Mailing Zip: 92113-
UST Owner: Not reported
Handle Regulated Hazmat: Y
Own Or Operate UST: Not reported
Subject To APSA: Not reported
Generate Haz Waste: Y
Treat Haz Waste: Y
Generate Medical Waste: Not reported

Inventory Active Permits (not SQG Medical):
Permit Number: 100647

Map ID
Direction
Distance
Elevation

MAP FINDINGS

Site

Database(s)

EDR ID Number
EPA ID Number

FRYER KNOWLES INC (Continued)

1000210744

Update Date: 11/02/2012
Case Number: MIXTURE
Name: ASSORTED PAINTS, GROUTS, SEALERS
Other Information: Not reported
Material Waste: Material
Hazardous Categories 1: FIRE
Hazardous Categories 2: ACUTE

Permit Number: 100647
Update Date: 11/02/2012
Case Number: MIXTURE
Name: COLORFLAKE BASECOAT PART A
Other Information: Not reported
Material Waste: Material
Hazardous Categories 1: FIRE
Hazardous Categories 2: ACUTE

Permit Number: 100647
Update Date: 11/02/2012
Case Number: 25085-99-8
Name: EPOXY RESIN (COMPONENT A)-TERRAZO
Other Information: Not reported
Material Waste: Material
Hazardous Categories 1: FIRE
Hazardous Categories 2: ACUTE

Permit Number: 100647
Update Date: 11/02/2012
Case Number: Not reported
Name: PROPANE GAS-CYLINDER (1 GALLON OF PROPANE= 37CF)
Other Information: Not reported
Material Waste: Material
Hazardous Categories 1: FIRE
Hazardous Categories 2: PRESSURE RELEASE

Permit Number: 100647
Update Date: 11/02/2012
Case Number: Not reported
Name: THERMAL CERAMIC FIBER PUMPABLE XTB
Other Information: Not reported
Material Waste: Material
Hazardous Categories 1: Not reported
Hazardous Categories 2: Not reported

Violations Active Permits:

Permit Number: 100647
Update Date: 11/02/2012
Inspection Date: 11/05/2003
Violation Code: 6HV0201
Violation: WASTE CONTAINER NOT CLOSED
Violation Citation: Hazardous waste containers are not kept closed while in storage. CCR 66265.173(a)
Activity: ACTIVE

Permit Number: 100647
Update Date: 11/02/2012
Inspection Date: 11/05/2003

Map ID
Direction
Distance
Elevation

MAP FINDINGS

Site

Database(s)

EDR ID Number
EPA ID Number

FRYER KNOWLES INC (Continued)

1000210744

Violation Code: 6HV0215
Violation: OIL FILTERS IMPROPERLY MANAGED
Violation Citation: Used oil filters not properly drained, stored, or labeled prior to transport for the purpose of metal reclamation. CCR 66266.130
Activity: ACTIVE

Permit Number: 100647
Update Date: 11/02/2012
Inspection Date: 09/26/2007
Violation Code: 6HV1711
Violation: INADEQ./NO ONSITE UNIT INSPECTION SCHED.
Violation Citation: Inadequate or no onsite written inspection schedule for containers, tanks, & equipment (must include inspections for safety equipment, emergency & security devices, specify problems checked for, and frequency of inspections). {For containers-CE: 25201.5(d)(4)&(5); CEL: 25201.14(c)(1); CA: 25200.3(c)(5); PBR: 67450.3(c)(8)(B) & 67450.3(c)(9)(A) & (D); 66265.15} (For tanks, also 66265.195)
Activity: ACTIVE

Permit Number: 100647
Update Date: 11/02/2012
Inspection Date: 09/26/2007
Violation Code: 6HV1712
Violation: INADEQ./NO RECORDS OF UNIT INSPECTIONS
Violation Citation: Inadequate or no onsite records/logs of inspections conducted (must include dates, times, name of inspector, observations, and specifics of any needed repairs or corrective actions). (3 years for CE and PBR units, 5 years for CA). {CE: 25201.5(d)(4)&(5), 25201.14(c)(1); CA: 25200.3(c)(5)&(7); PBR: 67450.3(c)(8) & (9)(A) & (D), 66265.73(a)&(b)(1); 66265.15(b) & (d)}
Activity: ACTIVE

UST:

UST Name: UNDERGROUND TANK 100647 T001
Last Update: 2012-11-02 14:17:38
Permit Number: 100647
Tank Type: SINGLE WALL
Additional Id: 1 WASTE OIL
Capacity Gallons: 1000
UST Contents: Not reported
Other Content Info: WASTE OIL
Reg Status: REMOVED
Remove Close Date: 1995-06-26 00:00:00
Year Installed: Not reported
Pipe Type: SINGLE WALL
Delivery System: Not reported
Monitor Code: 90
UST Monitor Method: NO MONITORING ALTERNATIVE SELECTED. VERIFY AND ENTER MONITORING ALTERNATIVE DURING INSPECTION.

UST Name: UNDERGROUND TANK 100647 T002
Last Update: 2012-11-02 14:17:38
Permit Number: 100647
Tank Type: UNKNOWN
Additional Id: 2
Capacity Gallons: 3000
UST Contents: Not reported

Map ID
Direction
Distance
Elevation

MAP FINDINGS

Site

Database(s)

EDR ID Number
EPA ID Number

FRYER KNOWLES INC (Continued)

1000210744

Other Content Info: GASOLINE(TYPE UNKNOWN)
Reg Status: REMOVED
Remove Close Date: 1999-03-18 00:00:00
Year Installed: Not reported
Pipe Type: UNKNOWN
Delivery System: Not reported
Monitor Code: 90
UST Monitor Method: NO MONITORING ALTERNATIVE SELECTED. VERIFY AND ENTER MONITORING ALTERNATIVE DURING INSPECTION.

FINDS:

Registry ID: 110002782999

Environmental Interest/Information System

California Hazardous Waste Tracking System - Datamart (HWTS-DATAMART) provides California with information on hazardous waste shipments for generators, transporters, and treatment, storage, and disposal facilities.

RCRAInfo is a national information system that supports the Resource Conservation and Recovery Act (RCRA) program through the tracking of events and activities related to facilities that generate, transport, and treat, store, or dispose of hazardous waste. RCRAInfo allows RCRA program staff to track the notification, permit, compliance, and corrective action activities required under RCRA.

STATE MASTER

[Click this hyperlink](#) while viewing on your computer to access additional FINDS: detail in the EDR Site Report.

ECHO:

Envid: 1000210744
Registry ID: 110002782999
DFR URL: <http://echo.epa.gov/detailed-facility-report?fid=110002782999>

HAZNET:

Name: FRYER KNOWLES INC
Address: 1858 NEWTON AVE
City,State,Zip: SAN DIEGO, CA 921132118
Year: 2008
GEPaid: CAD982031320
Contact: HARVEY NOBLE / VICE PRESIDENT
Telephone: 6192360091
Mailing Name: Not reported
Mailing Address: 1858 NEWTON AVE
Mailing City,St,Zip: SAN DIEGO, CA 921132118
Gen County: San Diego
TSD EPA ID: NVT330010000
TSD County: 99
Tons: 0.2
CA Waste Code: 331-Off-specification, aged or surplus organics
Method: H039-Other Recovery Of Reclamation For Reuse Including Acid

Map ID
Direction
Distance
Elevation

MAP FINDINGS

Site

Database(s)

EDR ID Number
EPA ID Number

FRYER KNOWLES INC (Continued)

1000210744

Regeneration, Organics Recovery Ect
Facility County: San Diego

Name: FRYER KNOWLES INC
Address: 1858 NEWTON AVE
City,State,Zip: SAN DIEGO, CA 921132118
Year: 2008
GEPaid: CAD982031320
Contact: HARVEY NOBLE / VICE PRESIDENT
Telephone: 6192360091
Mailing Name: Not reported
Mailing Address: 1858 NEWTON AVE
Mailing City,St,Zip: SAN DIEGO, CA 921132118
Gen County: San Diego
TSD EPA ID: NVT330010000
TSD County: 99
Tons: 1.1
CA Waste Code: 331-Off-specification, aged or surplus organics
Method: H132-Landfill Or Surface Impoundment That Will Be Closed As Landfill(
To Include On-Site Treatment And/Or Stabilization)
Facility County: San Diego

Name: FRYER KNOWLES INC
Address: 1858 NEWTON AVE
City,State,Zip: SAN DIEGO, CA 921132118
Year: 1999
GEPaid: CAD982031320
Contact: HARVEY NOBLE / VICE PRESIDENT
Telephone: 6192360091
Mailing Name: Not reported
Mailing Address: 1858 NEWTON AVE
Mailing City,St,Zip: SAN DIEGO, CA 921132118
Gen County: San Diego
TSD EPA ID: CAT080013352
TSD County: Los Angeles
Tons: 0.68
CA Waste Code: 343-Unspecified organic liquid mixture
Method: R01-Recycler
Facility County: San Diego

Name: FRYER KNOWLES INC
Address: 1858 NEWTON AVE
City,State,Zip: SAN DIEGO, CA 921132118
Year: 1995
GEPaid: CAD982031320
Contact: HARVEY NOBLE / VICE PRESIDENT
Telephone: 6192360091
Mailing Name: Not reported
Mailing Address: 1858 NEWTON AVE
Mailing City,St,Zip: SAN DIEGO, CA 921132118
Gen County: San Diego
TSD EPA ID: CAT080013352
TSD County: Los Angeles
Tons: 4.75
CA Waste Code: 221-Waste oil and mixed oil
Method: R01-Recycler
Facility County: San Diego

Map ID
Direction
Distance
Elevation

MAP FINDINGS

Site

Database(s)

EDR ID Number
EPA ID Number

FRYER KNOWLES INC (Continued)

1000210744

Name: FRYER KNOWLES INC
Address: 1858 NEWTON AVE
City,State,Zip: SAN DIEGO, CA 921132118
Year: 1992
GEPaid: CAD982031320
Contact: HARVEY NOBLE / VICE PRESIDENT
Telephone: 6192360091
Mailing Name: Not reported
Mailing Address: 1858 NEWTON AVE
Mailing City,St,Zip: SAN DIEGO, CA 921132118
Gen County: San Diego
TSD EPA ID: CAD067786749
TSD County: Los Angeles
Tons: 12
CA Waste Code: 151-Asbestos containing waste
Method: D80-Disposal, Land Fill
Facility County: San Diego

[Click this hyperlink](#) while viewing on your computer to access
7 additional CA_HAZNET: record(s) in the EDR Site Report.

T98
SSW
1/8-1/4
0.190 mi.
1005 ft.

BAY DECKING COMPANY INC
1995 BAY FRONT ST
SAN DIEGO, CA 92113
Site 1 of 18 in cluster T

RCRA NonGen / NLR **1000110204**
FINDS **CAD982019077**
ECHO

Relative:
Lower
Actual:
23 ft.

RCRA NonGen / NLR:
Date form received by agency:1992-04-22 00:00:00.0
Facility name: BAY DECKING COMPANY INC
Facility address: 1995 BAY FRONT ST
SAN DIEGO, CA 92113
EPA ID: CAD982019077
Mailing address: 21 COMMERCIAL BLVD SUITE 16
IGNACIO, CA 94947
Contact: MATTHEW TRUJILLO
Contact address: 1995 BAY FRONT ST
SAN DIEGO, CA 92113
Contact country: US
Contact telephone: 510-769-6033
Contact email: Not reported
EPA Region: 09
Classification: Non-Generator
Description: Handler: Non-Generators do not presently generate hazardous waste

Owner/Operator Summary:
Owner/operator name: MIGUEL M NARRO
Owner/operator address: NOT REQUIRED
NOT REQUIRED, ME 99999
Owner/operator country: Not reported
Owner/operator telephone: 415-555-1212
Owner/operator email: Not reported
Owner/operator fax: Not reported
Owner/operator extension: Not reported
Legal status: Private
Owner/Operator Type: Owner
Owner/Op start date: Not reported

Map ID
Direction
Distance
Elevation

MAP FINDINGS

Site

Database(s)

EDR ID Number
EPA ID Number

BAY DECKING COMPANY INC (Continued)

1000110204

Owner/Op end date: Not reported

Owner/operator name: CONTINENTAL MARITIME
Owner/operator address: 1995 BAYFRONT ST
SAN DIEGO, CA 92113

Owner/operator country: Not reported
Owner/operator telephone: 619-234-8851
Owner/operator email: Not reported
Owner/operator fax: Not reported
Owner/operator extension: Not reported
Legal status: Private
Owner/Operator Type: Owner
Owner/Op start date: Not reported
Owner/Op end date: Not reported

Owner/operator name: NOT REQUIRED
Owner/operator address: NOT REQUIRED
NOT REQUIRED, ME 99999

Owner/operator country: Not reported
Owner/operator telephone: 415-555-1212
Owner/operator email: Not reported
Owner/operator fax: Not reported
Owner/operator extension: Not reported
Legal status: Private
Owner/Operator Type: Operator
Owner/Op start date: Not reported
Owner/Op end date: Not reported

Handler Activities Summary:

U.S. importer of hazardous waste: No
Mixed waste (haz. and radioactive): No
Recycler of hazardous waste: No
Transporter of hazardous waste: No
Treater, storer or disposer of HW: No
Underground injection activity: No
On-site burner exemption: No
Furnace exemption: No
Used oil fuel burner: No
Used oil processor: No
User oil refiner: No
Used oil fuel marketer to burner: No
Used oil Specification marketer: No
Used oil transfer facility: No
Used oil transporter: No

Violation Status: No violations found

FINDS:

Registry ID: 110009542316

Environmental Interest/Information System

RCRAInfo is a national information system that supports the Resource Conservation and Recovery Act (RCRA) program through the tracking of events and activities related to facilities that generate, transport, and treat, store, or dispose of hazardous waste. RCRAInfo allows RCRA program staff to track the notification, permit, compliance, and

Map ID
Direction
Distance
Elevation

MAP FINDINGS

Site

Database(s)

EDR ID Number
EPA ID Number

BAY DECKING COMPANY INC (Continued)

1000110204

corrective action activities required under RCRA.

[Click this hyperlink](#) while viewing on your computer to access additional FINDS: detail in the EDR Site Report.

ECHO:

Envid: 1000110204
Registry ID: 110009542316
DFR URL: <http://echo.epa.gov/detailed-facility-report?fid=110009542316>

T99
SSW
1/8-1/4
0.190 mi.
1005 ft.

SWRMC/SUPSHIP SAN DIEGO, USN
1995 BAY FRONT STREET
SAN DIEGO, CA 92113
Site 2 of 18 in cluster T

RCRA-LQG **1000820618**
CA4170090613

Relative:
Lower
Actual:
23 ft.

RCRA-LQG:
Date form received by agency:2018-05-29 00:00:00.0
Facility name: SWRMC/SUPSHIP SAN DIEGO, USN
Facility address: 1995 BAY FRONT STREET
SAN DIEGO, CA 92113-0000
EPA ID: CA4170090613
Mailing address: BRINSER STREET
SUITE 1, CODE 106B
SAN DIEGO, CA 92113
Contact: ROBERT M PRANIK
Contact address: BRINSER STREET SUITE 1, CODE 106B
SAN DIEGO, CA 92123
Contact country: US
Contact telephone: 619-213-0044
Contact email: ROBERT.PRANIK@NAVY.MIL
EPA Region: 09
Land type: Private
Classification: Large Quantity Generator
Description: Handler: generates 1,000 kg or more of hazardous waste during any calendar month; or generates more than 1 kg of acutely hazardous waste during any calendar month; or generates more than 100 kg of any residue or contaminated soil, waste or other debris resulting from the cleanup of a spill, into or on any land or water, of acutely hazardous waste during any calendar month; or generates 1 kg or less of acutely hazardous waste during any calendar month, and accumulates more than 1 kg of acutely hazardous waste at any time; or generates 100 kg or less of any residue or contaminated soil, waste or other debris resulting from the cleanup of a spill, into or on any land or water, of acutely hazardous waste during any calendar month, and accumulates more than 100 kg of that material at any time

Owner/Operator Summary:
Owner/operator name: CMSD
Owner/operator address: BAY FRONT STREET
SAN DIEGO, CA 92113
Owner/operator country: US
Owner/operator telephone: 619-234-8851
Owner/operator email: Not reported
Owner/operator fax: Not reported
Owner/operator extension: Not reported

Map ID
Direction
Distance
Elevation

MAP FINDINGS

Site

Database(s)

EDR ID Number
EPA ID Number

SWRMC/SUPSHIP SAN DIEGO, USN (Continued)

1000820618

Legal status: Private
Owner/Operator Type: Operator
Owner/Op start date: 1975-01-01 00:00:00.0
Owner/Op end date: Not reported

Owner/operator name: PORT OF SAN DIEGO
Owner/operator address: PACIFIC HIGHWAY
SAN DIEGO, CA 92101

Owner/operator country: US
Owner/operator telephone: 619-686-6200
Owner/operator email: Not reported
Owner/operator fax: Not reported
Owner/operator extension: Not reported

Legal status: County
Owner/Operator Type: Owner
Owner/Op start date: 1930-01-01 00:00:00.0
Owner/Op end date: Not reported

Owner/operator name: CONTINENTAL MARITIME OF SAN DIEGO
Owner/operator address: Not reported
Not reported

Owner/operator country: US
Owner/operator telephone: Not reported
Owner/operator email: Not reported
Owner/operator fax: Not reported
Owner/operator extension: Not reported

Legal status: Private
Owner/Operator Type: Operator
Owner/Op start date: 1985-10-01 00:00:00.0
Owner/Op end date: Not reported

Owner/operator name: UNIFIED PORT OF SAN DIEGO
Owner/operator address: Not reported
Not reported

Owner/operator country: US
Owner/operator telephone: Not reported
Owner/operator email: Not reported
Owner/operator fax: Not reported
Owner/operator extension: Not reported

Legal status: County
Owner/Operator Type: Owner
Owner/Op start date: 1958-01-01 00:00:00.0
Owner/Op end date: Not reported

Handler Activities Summary:

U.S. importer of hazardous waste: No
Mixed waste (haz. and radioactive): No
Recycler of hazardous waste: No
Transporter of hazardous waste: No
Treater, storer or disposer of HW: No
Underground injection activity: No
On-site burner exemption: No
Furnace exemption: No
Used oil fuel burner: No
Used oil processor: No
User oil refiner: No
Used oil fuel marketer to burner: No

Map ID
Direction
Distance
Elevation

MAP FINDINGS

Site

Database(s)

EDR ID Number
EPA ID Number

SWRMC/SUPSHIP SAN DIEGO, USN (Continued)

1000820618

Used oil Specification marketer: No
Used oil transfer facility: No
Used oil transporter: No

Historical Generators:

Date form received by agency:2016-03-07 00:00:00.0

Site name: SWRMC USN, AT CMSD
Classification: Large Quantity Generator

Date form received by agency:2014-03-01 00:00:00.0

Site name: CONTINENTAL MARITIME OF SAN DIEGO
Classification: Large Quantity Generator

Date form received by agency:2012-04-17 00:00:00.0

Site name: SWRMC/SUPSHIP USN, AT CMSD
Classification: Large Quantity Generator

Date form received by agency:2010-06-17 00:00:00.0

Site name: SWRMC/SUPSHIP USN, AT CMSD
Classification: Large Quantity Generator

Date form received by agency:2008-02-20 00:00:00.0

Site name: SOUTHWEST REGIONAL MAINTENANCE CENTER
Classification: Large Quantity Generator

Date form received by agency:2006-02-15 00:00:00.0

Site name: SOUTHWEST REGIONAL MAINTENANCE CENTER
Classification: Small Quantity Generator

Date form received by agency:2006-02-15 00:00:00.0

Site name: SOUTHWEST REGIONAL MAINTENANCE CENTER
Classification: Large Quantity Generator

Date form received by agency:2005-02-16 00:00:00.0

Site name: SOUTH WEST REGIONAL MAINTENANCE CENTER
Classification: Large Quantity Generator

Date form received by agency:2000-10-12 00:00:00.0

Site name: CONTINENTAL MARITIME OF SAN DIEGO
Classification: Large Quantity Generator

Date form received by agency:1999-03-04 00:00:00.0

Site name: CONTINENTAL MARITIME OF SAN DIEGO
Classification: Large Quantity Generator

Date form received by agency:1996-09-01 00:00:00.0

Site name: USNAVY SUPERVISOR OF SHIPBUILDING
Classification: Large Quantity Generator

Date form received by agency:1996-02-26 00:00:00.0

Site name: CONTINENTAL MARITIME SAN DIEGO
Classification: Large Quantity Generator

Date form received by agency:1994-03-18 00:00:00.0

Site name: CONTINENTAL MARITIME OF SAN DIEGO, INC.
Classification: Large Quantity Generator

Map ID
Direction
Distance
Elevation

MAP FINDINGS

Site

Database(s)

EDR ID Number
EPA ID Number

SWRMC/SUPSHIP SAN DIEGO, USN (Continued)

1000820618

Hazardous Waste Summary:

- . Waste code: 122
- . Waste name: Alkaline solution without metals (pH > 12.5)

- . Waste code: 123
- . Waste name: Unspecified alkaline solution

- . Waste code: 132
- . Waste name: Aqueous solution w/metals (< restricted levels and see waste code 121 for a list of metals)

- . Waste code: 181
- . Waste name: Other inorganic solid waste

- . Waste code: 214
- . Waste name: Unspecified solvent mixture

- . Waste code: 221
- . Waste name: Waste oil and mixed oil

- . Waste code: 223
- . Waste name: Unspecified oil-containing waste

- . Waste code: 261
- . Waste name: Polychlorinated biphenyls and material containing PCB's

- . Waste code: 271
- . Waste name: Organic monomer waste (includes unreacted resins)

- . Waste code: 281
- . Waste name: Adhesives

- . Waste code: 311
- . Waste name: Pharmaceutical waste

- . Waste code: 331
- . Waste name: Off-specification, aged, or surplus organics

- . Waste code: 343
- . Waste name: Unspecified organic liquid mixture

- . Waste code: 352
- . Waste name: Other organic solids

- . Waste code: 461
- . Waste name: Degreasing sludge

- . Waste code: 561
- . Waste name: Detergent and soap

- . Waste code: 741
- . Waste name: Liquids with halogenated organic compounds > 1000 mg/l

- . Waste code: 791
- . Waste name: Liquids with pH < 2

Map ID
Direction
Distance
Elevation

MAP FINDINGS

Site

Database(s)

EDR ID Number
EPA ID Number

SWRMC/SUPSHIP SAN DIEGO, USN (Continued)

1000820618

- . Waste code: 792
- . Waste name: Liquids with pH < 2 with metals

- . Waste code: D001
- . Waste name: IGNITABLE WASTE

- . Waste code: D002
- . Waste name: CORROSIVE WASTE

- . Waste code: D003
- . Waste name: REACTIVE WASTE

- . Waste code: D005
- . Waste name: BARIUM

- . Waste code: D006
- . Waste name: CADMIUM

- . Waste code: D007
- . Waste name: CHROMIUM

- . Waste code: D008
- . Waste name: LEAD

- . Waste code: D009
- . Waste name: MERCURY

- . Waste code: D010
- . Waste name: SELENIUM

- . Waste code: D011
- . Waste name: SILVER

- . Waste code: D018
- . Waste name: BENZENE

- . Waste code: D019
- . Waste name: CARBON TETRACHLORIDE

- . Waste code: D022
- . Waste name: CHLOROFORM

- . Waste code: D023
- . Waste name: O-CRESOL

- . Waste code: D033
- . Waste name: HEXACHLOROBUTADIENE

- . Waste code: D035
- . Waste name: METHYL ETHYL KETONE

- . Waste code: D039
- . Waste name: TETRACHLOROETHYLENE

- . Waste code: F001
- . Waste name: THE FOLLOWING SPENT HALOGENATED SOLVENTS USED IN DEGREASING:
TETRACHLOROETHYLENE, TRICHLORETHYLENE, METHYLENE CHLORIDE,

Map ID
Direction
Distance
Elevation

MAP FINDINGS

Site

Database(s)

EDR ID Number
EPA ID Number

SWRMC/SUPSHIP SAN DIEGO, USN (Continued)

1000820618

1,1,1-TRICHLOROETHANE, CARBON TETRACHLORIDE AND CHLORINATED FLUOROCARBONS; ALL SPENT SOLVENT MIXTURES/BLENDS USED IN DEGREASING CONTAINING, BEFORE USE, A TOTAL OF TEN PERCENT OR MORE (BY VOLUME) OF ONE OR MORE OF THE ABOVE HALOGENATED SOLVENTS OR THOSE SOLVENTS LISTED IN F002, F004, AND F005; AND STILL BOTTOMS FROM THE RECOVERY OF THESE SPENT SOLVENTS AND SPENT SOLVENT MIXTURES.

. Waste code: F002
. Waste name: THE FOLLOWING SPENT HALOGENATED SOLVENTS: TETRACHLOROETHYLENE, METHYLENE CHLORIDE, TRICHLOROETHYLENE, 1,1,1-TRICHLOROETHANE, CHLOROBENZENE, 1,1,2-TRICHLORO-1,2,2-TRIFLUOROETHANE, ORTHO-DICHLOROBENZENE, TRICHLOROFLUOROMETHANE, AND 1,1,2, TRICHLOROETHANE; ALL SPENT SOLVENT MIXTURES/BLENDS CONTAINING, BEFORE USE, A TOTAL OF TEN PERCENT OR MORE (BY VOLUME) OF ONE OR MORE OF THE ABOVE HALOGENATED SOLVENTS OR THOSE SOLVENTS LISTED IN F001, F004, AND F005; AND STILL BOTTOMS FROM THE RECOVERY OF THESE SPENT SOLVENTS AND SPENT SOLVENT MIXTURES.

Biennial Reports:

Last Biennial Reporting Year: 2017

Annual Waste Handled:

Waste code: D001
Waste name: IGNITABLE HAZARDOUS WASTES ARE THOSE WASTES WHICH HAVE A FLASHPOINT OF LESS THAN 140 DEGREES FAHRENHEIT AS DETERMINED BY A PENSKEY-MARTENS CLOSED CUP FLASH POINT TESTER. ANOTHER METHOD OF DETERMINING THE FLASH POINT OF A WASTE IS TO REVIEW THE MATERIAL SAFETY DATA SHEET, WHICH CAN BE OBTAINED FROM THE MANUFACTURER OR DISTRIBUTOR OF THE MATERIAL. LACQUER THINNER IS AN EXAMPLE OF A COMMONLY USED SOLVENT WHICH WOULD BE CONSIDERED AS IGNITABLE HAZARDOUS WASTE.

Amount (Lbs): 12213

Waste code: D002
Waste name: A WASTE WHICH HAS A PH OF LESS THAN 2 OR GREATER THAN 12.5 IS CONSIDERED TO BE A CORROSIVE HAZARDOUS WASTE. SODIUM HYDROXIDE, A CAUSTIC SOLUTION WITH A HIGH PH, IS OFTEN USED BY INDUSTRIES TO CLEAN OR DEGREASE PARTS. HYDROCHLORIC ACID, A SOLUTION WITH A LOW PH, IS USED BY MANY INDUSTRIES TO CLEAN METAL PARTS PRIOR TO PAINTING. WHEN THESE CAUSTIC OR ACID SOLUTIONS BECOME CONTAMINATED AND MUST BE DISPOSED, THE WASTE WOULD BE A CORROSIVE HAZARDOUS WASTE.

Amount (Lbs): 1581

Waste code: D005
Waste name: BARIUM
Amount (Lbs): 24487

Waste code: D006
Waste name: CADMIUM
Amount (Lbs): 12218

Waste code: D007
Waste name: CHROMIUM
Amount (Lbs): 24795

Waste code: D008
Waste name: LEAD
Amount (Lbs): 24680

Map ID
Direction
Distance
Elevation

MAP FINDINGS

Site

Database(s)

EDR ID Number
EPA ID Number

SWRMC/SUPSHIP SAN DIEGO, USN (Continued)

1000820618

Waste code: D009
Waste name: MERCURY
Amount (Lbs): 12209

Waste code: D011
Waste name: SILVER
Amount (Lbs): 276

Waste code: D018
Waste name: BENZENE
Amount (Lbs): 9279

Waste code: D035
Waste name: METHYL ETHYL KETONE
Amount (Lbs): 11154

Waste code: F002
Waste name: THE FOLLOWING SPENT HALOGENATED SOLVENTS: TETRACHLOROETHYLENE, METHYLENE CHLORIDE, TRICHLOROETHYLENE, 1,1,1-TRICHLOROETHANE, CHLOROBENZENE, 1,1,2-TRICHLORO-1,2,2-TRIFLUOROETHANE, ORTHO-DICHLOROBENZENE, TRICHLOROFLUOROMETHANE, AND 1,1,2-TRICHLOROETHANE; ALL SPENT SOLVENT MIXTURES/BLENDS CONTAINING, BEFORE USE, A TOTAL OF TEN PERCENT OR MORE (BY VOLUME) OF ONE OR MORE OF THE ABOVE HALOGENATED SOLVENTS OR THOSE LISTED IN F001, F004, OR F005, AND STILL BOTTOMS FROM THE RECOVERY OF THESE SPENT SOLVENTS AND SPENT SOLVENT MIXTURES.
Amount (Lbs): 9

Facility Has Received Notices of Violations:

Regulation violated: Not reported
Area of violation: Generators - Records/Reporting
Date violation determined: 2015-03-30 00:00:00.0
Date achieved compliance: 2015-04-30 00:00:00.0
Violation lead agency: State
Enforcement action: Not reported
Enforcement action date: Not reported
Enf. disposition status: Not reported
Enf. disp. status date: Not reported
Enforcement lead agency: Not reported
Proposed penalty amount: Not reported
Final penalty amount: Not reported
Paid penalty amount: Not reported

Evaluation Action Summary:

Evaluation date: 2017-04-05 00:00:00.0
Evaluation: COMPLIANCE EVALUATION INSPECTION ON-SITE
Area of violation: Not reported
Date achieved compliance: Not reported
Evaluation lead agency: State

Evaluation date: 2015-03-30 00:00:00.0
Evaluation: COMPLIANCE EVALUATION INSPECTION ON-SITE
Area of violation: Generators - Records/Reporting
Date achieved compliance: 2015-04-30 00:00:00.0
Evaluation lead agency: State

MAP FINDINGS

Map ID
 Direction
 Distance
 Elevation

Site

Database(s)

EDR ID Number
 EPA ID Number

T100
SSW
1/8-1/4
0.190 mi.
1005 ft.

1995 BAY FRONT STREET
SAN DIEGO, CA 92113

Site 3 of 18 in cluster T

RCRA-LQG **1007200573**
CAP000101121

Relative:
Lower

RCRA-LQG:

Actual:
23 ft.

Date form received by agency:2002-03-29 00:00:00.0
 Facility name: Not reported
 Facility address: 1995 BAY FRONT STREET
 SAN DIEGO, CA 92113
 EPA ID: CAP000101121
 Mailing address: SOUTHWEST MARINE, INC.
 FOOT OF SAMPSON ST.
 SAN DIEGO, CA 92113
 Contact: KENNETH E PETERSON
 Contact address: Not reported
 Not reported
 Contact country: US
 Contact telephone: 619-238-1000
 Telephone ext.: 2059
 Contact email: Not reported
 EPA Region: Not reported
 Classification: Large Quantity Generator
 Description: Handler: generates 1,000 kg or more of hazardous waste during any calendar month; or generates more than 1 kg of acutely hazardous waste during any calendar month; or generates more than 100 kg of any residue or contaminated soil, waste or other debris resulting from the cleanup of a spill, into or on any land or water, of acutely hazardous waste during any calendar month; or generates 1 kg or less of acutely hazardous waste during any calendar month, and accumulates more than 1 kg of acutely hazardous waste at any time; or generates 100 kg or less of any residue or contaminated soil, waste or other debris resulting from the cleanup of a spill, into or on any land or water, of acutely hazardous waste during any calendar month, and accumulates more than 100 kg of that material at any time

Handler Activities Summary:

U.S. importer of hazardous waste: No
 Mixed waste (haz. and radioactive): No
 Recycler of hazardous waste: No
 Transporter of hazardous waste: No
 Treater, storer or disposer of HW: No
 Underground injection activity: No
 On-site burner exemption: No
 Furnace exemption: No
 Used oil fuel burner: No
 Used oil processor: No
 User oil refiner: No
 Used oil fuel marketer to burner: No
 Used oil Specification marketer: No
 Used oil transfer facility: No
 Used oil transporter: No

Violation Status: No violations found

Map ID
Direction
Distance
Elevation

MAP FINDINGS

Site

Database(s)

EDR ID Number
EPA ID Number

T101
SSW
1/8-1/4
0.190 mi.
1005 ft.

CONTINENTAL MARITIME NASSCO
1995 BAY FRONT STREET
SAN DIEGO, CA 92113

RCRA-LQG 1010313741
CA HAZNET CAR000177378

Site 4 of 18 in cluster T

Relative:
Lower

RCRA-LQG:

Actual:
23 ft.

Date form received by agency:2019-06-12 00:00:00.0
Facility name: CONTINENTAL MARITIME NASSCO
Facility address: 1995 BAY FRONT STREET
SAN DIEGO, CA 92113
EPA ID: CAR000177378
Mailing address: P.O. BOX 85278
SAN DIEGO, CA 92186
Contact: SARA A GIOBBI
Contact address: E. HARBOR DRIVE
SAN DIEGO, CA 92113
Contact country: US
Contact telephone: 619-544-7506
Contact email: SGIOBBI@NASSCO.COM
EPA Region: 09
Classification: Large Quantity Generator
Description: Handler: generates 1,000 kg or more of hazardous waste during any calendar month; or generates more than 1 kg of acutely hazardous waste during any calendar month; or generates more than 100 kg of any residue or contaminated soil, waste or other debris resulting from the cleanup of a spill, into or on any land or water, of acutely hazardous waste during any calendar month; or generates 1 kg or less of acutely hazardous waste during any calendar month, and accumulates more than 1 kg of acutely hazardous waste at any time; or generates 100 kg or less of any residue or contaminated soil, waste or other debris resulting from the cleanup of a spill, into or on any land or water, of acutely hazardous waste during any calendar month, and accumulates more than 100 kg of that material at any time

Owner/Operator Summary:

Owner/operator name: CONTINENTAL MARITIME INC.
Owner/operator address: BAY FRONT ST PIER 5
SAN DIEGO, CA 92113
Owner/operator country: Not reported
Owner/operator telephone: Not reported
Owner/operator email: Not reported
Owner/operator fax: Not reported
Owner/operator extension: Not reported
Legal status: Private
Owner/Operator Type: Operator
Owner/Op start date: 1986-06-01 00:00:00.0
Owner/Op end date: Not reported

Owner/operator name: SAN DIEGO UNIFIED PORT DISTRICT
Owner/operator address: BAY FRONT ST PIER 5
SAN DIEGO, CA 92113
Owner/operator country: Not reported
Owner/operator telephone: Not reported
Owner/operator email: Not reported
Owner/operator fax: Not reported
Owner/operator extension: Not reported
Legal status: District
Owner/Operator Type: Owner

Map ID
Direction
Distance
Elevation

MAP FINDINGS

Site

Database(s)

EDR ID Number
EPA ID Number

CONTINENTAL MARITIME NASSCO (Continued)

1010313741

Owner/Op start date: 1963-02-14 00:00:00.0
Owner/Op end date: Not reported

Owner/operator name: CONTINENTAL MARITIME (NASSCO)
Owner/operator address: P.O. BOX 85278
SAN DIEGO, CA 92186

Owner/operator country: US
Owner/operator telephone: Not reported
Owner/operator email: Not reported
Owner/operator fax: Not reported
Owner/operator extension: Not reported
Legal status: District
Owner/Operator Type: Operator
Owner/Op start date: 1986-06-01 00:00:00.0
Owner/Op end date: Not reported

Owner/operator name: SAN DIEGO UNIFIED PORT DISTRICT
Owner/operator address: PACIFIC HIGHWAY
SAN DIEGO, CA 92101

Owner/operator country: US
Owner/operator telephone: 619-686-7200
Owner/operator email: Not reported
Owner/operator fax: Not reported
Owner/operator extension: Not reported
Legal status: District
Owner/Operator Type: Owner
Owner/Op start date: 1963-02-14 00:00:00.0
Owner/Op end date: Not reported

Handler Activities Summary:

U.S. importer of hazardous waste: No
Mixed waste (haz. and radioactive): No
Recycler of hazardous waste: No
Transporter of hazardous waste: No
Treater, storer or disposer of HW: No
Underground injection activity: No
On-site burner exemption: No
Furnace exemption: No
Used oil fuel burner: No
Used oil processor: No
User oil refiner: No
Used oil fuel marketer to burner: No
Used oil Specification marketer: No
Used oil transfer facility: No
Used oil transporter: No

Historical Generators:

Date form received by agency:2016-02-29 00:00:00.0
Site name: CONTINENTAL MARITIME NASSCO
Classification: Large Quantity Generator

Date form received by agency:2014-03-01 00:00:00.0
Site name: CONTINENTAL MARITIME NASSCO
Classification: Large Quantity Generator

Date form received by agency:2012-04-25 00:00:00.0

Map ID
Direction
Distance
Elevation

MAP FINDINGS

Site

Database(s)

EDR ID Number
EPA ID Number

CONTINENTAL MARITIME NASSCO (Continued)

1010313741

Site name: CONTINENTAL MARTIME NASSCO
Classification: Large Quantity Generator

Date form received by agency:2010-02-24 00:00:00.0
Site name: CONTINENTAL MARITIME NASSCO
Classification: Large Quantity Generator

Date form received by agency:2008-02-29 00:00:00.0
Site name: CONTINENTAL MARTIME NASSCO
Classification: Large Quantity Generator

Date form received by agency:2006-09-19 00:00:00.0
Site name: CONTINENTAL MARTIME NASSCO
Classification: Large Quantity Generator

Hazardous Waste Summary:

- . Waste code: 181
- . Waste name: Other inorganic solid waste

- . Waste code: 212
- . Waste name: Oxygenated solvents (acetone, butanol, ethyl acetate, etc.)

- . Waste code: 214
- . Waste name: Unspecified solvent mixture

- . Waste code: 223
- . Waste name: Unspecified oil-containing waste

- . Waste code: 352
- . Waste name: Other organic solids

- . Waste code: D001
- . Waste name: IGNITABLE WASTE

- . Waste code: D002
- . Waste name: CORROSIVE WASTE

- . Waste code: D005
- . Waste name: BARIUM

- . Waste code: D006
- . Waste name: CADMIUM

- . Waste code: D007
- . Waste name: CHROMIUM

- . Waste code: D008
- . Waste name: LEAD

- . Waste code: D035
- . Waste name: METHYL ETHYL KETONE

- . Waste code: F003
- . Waste name: THE FOLLOWING SPENT NONHALOGENATED SOLVENTS: XYLENE, ACETONE, ETHYL ACETATE, ETHYL BENZENE, ETHYL ETHER, METHYL ISOBUTYL KETONE, N-BUTYL ALCOHOL, CYCLOHEXANONE, AND METHANOL; ALL SPENT SOLVENT

Map ID
Direction
Distance
Elevation

MAP FINDINGS

Site

Database(s)

EDR ID Number
EPA ID Number

CONTINENTAL MARITIME NASSCO (Continued)

1010313741

MIXTURES/BLENDS CONTAINING, BEFORE USE, ONLY THE ABOVE SPENT NONHALOGENATED SOLVENTS; AND ALL SPENT SOLVENT MIXTURES/BLENDS CONTAINING, BEFORE USE, ONE OR MORE OF THE ABOVE NONHALOGENATED SOLVENTS, AND A TOTAL OF TEN PERCENT OR MORE (BY VOLUME) OF ONE OR MORE OF THOSE SOLVENTS LISTED IN F001, F002, F004, AND F005; AND STILL BOTTOMS FROM THE RECOVERY OF THESE SPENT SOLVENTS AND SPENT SOLVENT MIXTURES.

Biennial Reports:

Last Biennial Reporting Year: 2017

Annual Waste Handled:

Waste code:	D001
Waste name:	IGNITABLE HAZARDOUS WASTES ARE THOSE WASTES WHICH HAVE A FLASHPOINT OF LESS THAN 140 DEGREES FAHRENHEIT AS DETERMINED BY A PENSKY-MARTENS CLOSED CUP FLASH POINT TESTER. ANOTHER METHOD OF DETERMINING THE FLASH POINT OF A WASTE IS TO REVIEW THE MATERIAL SAFETY DATA SHEET, WHICH CAN BE OBTAINED FROM THE MANUFACTURER OR DISTRIBUTOR OF THE MATERIAL. LACQUER THINNER IS AN EXAMPLE OF A COMMONLY USED SOLVENT WHICH WOULD BE CONSIDERED AS IGNITABLE HAZARDOUS WASTE.
Amount (Lbs):	111320
Waste code:	D005
Waste name:	BARIUM
Amount (Lbs):	300
Waste code:	D006
Waste name:	CADMIUM
Amount (Lbs):	300
Waste code:	D007
Waste name:	CHROMIUM
Amount (Lbs):	300
Waste code:	D008
Waste name:	LEAD
Amount (Lbs):	300
Waste code:	D035
Waste name:	METHYL ETHYL KETONE
Amount (Lbs):	93700

Violation Status: No violations found

HAZNET:

Name:	CONTINENTAL MARTIME NASSCO
Address:	1995 BAY FRONT ST PIER 5
City,State,Zip:	SAN DIEGO, CA 921132122
Year:	2015
GEPAID:	CAR000177378
Contact:	MIKE CHEE
Telephone:	6195447506
Mailing Name:	Not reported
Mailing Address:	PO BOX 85278 MS 22A
Mailing City,St,Zip:	SAN DIEGO, CA 921865287
Gen County:	San Diego

Map ID
Direction
Distance
Elevation

MAP FINDINGS

Site

Database(s)

EDR ID Number
EPA ID Number

CONTINENTAL MARITIME NASSCO (Continued)

1010313741

TSD EPA ID: TND000772186
TSD County: 99
Tons: 35.925
CA Waste Code: 212-Oxygenated solvents (acetone, butanol, ethyl acetate, etc.)
Method: H141-Storage, Bulking, And/Or Transfer Off Site--No Treatment/Reovery (H010-H129) Or (H131-H135)
Facility County: San Diego

Name: CONTINENTAL MARTIME NASSCO
Address: 1995 BAY FRONT ST PIER 5
City,State,Zip: SAN DIEGO, CA 921132122
Year: 2015
GEPaid: CAR000177378
Contact: MIKE CHEE
Telephone: 6195447506
Mailing Name: Not reported
Mailing Address: PO BOX 85278 MS 22A
Mailing City,St,Zip: SAN DIEGO, CA 921865287
Gen County: San Diego

TSD EPA ID: TND000772186
TSD County: 99
Tons: 0.04
CA Waste Code: 214-Unspecified solvent mixture
Method: H141-Storage, Bulking, And/Or Transfer Off Site--No Treatment/Reovery (H010-H129) Or (H131-H135)
Facility County: San Diego

Name: CONTINENTAL MARTIME NASSCO
Address: 1995 BAY FRONT ST PIER 5
City,State,Zip: SAN DIEGO, CA 921132122
Year: 2015
GEPaid: CAR000177378
Contact: MIKE CHEE
Telephone: 6195447506
Mailing Name: Not reported
Mailing Address: PO BOX 85278 MS 22A
Mailing City,St,Zip: SAN DIEGO, CA 921865287
Gen County: San Diego

TSD EPA ID: TND000772186
TSD County: 99
Tons: 10.4975
CA Waste Code: 352-Other organic solids
Method: H141-Storage, Bulking, And/Or Transfer Off Site--No Treatment/Reovery (H010-H129) Or (H131-H135)
Facility County: San Diego

Name: CONTINENTAL MARTIME NASSCO
Address: 1995 BAY FRONT ST PIER 5
City,State,Zip: SAN DIEGO, CA 921132122
Year: 2015
GEPaid: CAR000177378
Contact: MIKE CHEE
Telephone: 6195447506
Mailing Name: Not reported
Mailing Address: PO BOX 85278 MS 22A
Mailing City,St,Zip: SAN DIEGO, CA 921865287
Gen County: San Diego

Map ID
Direction
Distance
Elevation

MAP FINDINGS

Site

Database(s)

EDR ID Number
EPA ID Number

CONTINENTAL MARITIME NASSCO (Continued)

1010313741

TSD EPA ID: TND000772186
TSD County: 99
Tons: 4,475
CA Waste Code: 223-Unspecified oil-containing waste
Method: H110-
Facility County: San Diego

Name: CONTINENTAL MARTIME NASSCO
Address: 1995 BAY FRONT ST PIER 5
City,State,Zip: SAN DIEGO, CA 921132122
Year: 2015
GEPaid: CAR000177378
Contact: MIKE CHEE
Telephone: 6195447506
Mailing Name: Not reported
Mailing Address: PO BOX 85278 MS 22A
Mailing City,St,Zip: SAN DIEGO, CA 921865287
Gen County: San Diego
TSD EPA ID: TND000772186
TSD County: 99
Tons: 1.25
CA Waste Code: 212-Oxygenated solvents (acetone, butanol, ethyl acetate, etc.)
Method: -
Facility County: San Diego

[Click this hyperlink](#) while viewing on your computer to access
117 additional CA_HAZNET: record(s) in the EDR Site Report.

T102
SSW
1/8-1/4
0.190 mi.
1005 ft.

CONTINENTAL MARITIME OF SAN DIEGO
1995 BAYFRONT ST
SAN DIEGO, CA 92113
Site 5 of 18 in cluster T

CA AST **A100345664**
N/A

Relative:
Lower
Actual:
23 ft.

AST:
Name: CONTINENTAL MARITIME OF SAN DIEGO
Address: 1995 BAYFRONT ST
City/Zip: SAN DIEGO,92113
Certified Unified Program Agencies: Not reported
Owner: Huntington Ingall Incorp.
Total Gallons: Not reported
CERSID: 10055647
Facility ID: 37-000-215183
Business Name: CONTINENTAL MARITIME OF S D, INC
Phone: 619-234-8851
Fax: Not reported
Mailing Address: 1995 BAYFRONT ST
Mailing Address City: SAN DIEGO
Mailing Address State: CA
Mailing Address Zip Code: 92113
Operator Name: Continental Maritime of San Diego
Operator Phone: 619-234-8851
Owner Phone: (757) 380-2000
Owner Mail Address: 4101 Washington Ave
Owner State: VA
Owner Zip Code: 23607
Owner Country: United States
Property Owner Name: SAN DIEGO UNIFIED PORT DISTRICT

Map ID
Direction
Distance
Elevation

MAP FINDINGS

Site

Database(s)

EDR ID Number
EPA ID Number

CONTINENTAL MARITIME OF SAN DIEGO (Continued)

A100345664

Property Owner Phone: 619-686-6200
Property Owner Mailing Address: 3165 Pacific Highway
Property Owner City: San Diego
Property Owner Stat : CA
Property Owner Zip Code: 925112
Property Owner Country: United States
EPAID: CAD981418395

Name: CONTINENTAL MARITIME OF S D, INC
Address: 1995 BAYFRONT ST
City/Zip: SAN DIEGO,
Certified Unified Program Agencies: San Diego
Owner: CONTINENTAL MARITIME OF S, INC
Total Gallons: 16313
CERSID: Not reported
Facility ID: Not reported
Business Name: Not reported
Phone: Not reported
Fax: Not reported
Mailing Address: Not reported
Mailing Address City: Not reported
Mailing Address State: Not reported
Mailing Address Zip Code: Not reported
Operator Name: Not reported
Operator Phone: Not reported
Owner Phone: Not reported
Owner Mail Address: Not reported
Owner State: Not reported
Owner Zip Code: Not reported
Owner Country: Not reported
Property Owner Name: Not reported
Property Owner Phone: Not reported
Property Owner Mailing Address: Not reported
Property Owner City: Not reported
Property Owner Stat : Not reported
Property Owner Zip Code: Not reported
Property Owner Country: Not reported
EPAID: Not reported

T103
SSW
1/8-1/4
0.190 mi.
1005 ft.

HUNTINGTON INGALLS INDUSTRIES
1995 BAY FRONT STREET
SAN DIEGO, CA 92113
Site 6 of 18 in cluster T

CA HWT S123640255
N/A

Relative:
Lower

HWT:
Name: HUNTINGTON INGALLS INDUSTRIES
Address: 1995 BAY FRONT STREET
City,State,Zip: SAN DIEGO, CA 92113
Reg Num: 2606
Expiration Date: 03/31/2020

Actual:
23 ft.

Map ID
Direction
Distance
Elevation

MAP FINDINGS

Site

Database(s)

EDR ID Number
EPA ID Number

T104
SSW
1/8-1/4
0.190 mi.
1005 ft.

GENERAL DYNAMICS INFORMATION TECHNOLOGY
1995 BAY FRONT ST
SAN DIEGO, CA 92113

RCRA NonGen / NLR

1024872510
CAL000441158

Site 7 of 18 in cluster T

Relative:
Lower

RCRA NonGen / NLR:

Actual:
23 ft.

Date form received by agency: 2018-11-27 00:00:00.0
Facility name: GENERAL DYNAMICS INFORMATION TECHNOLOGY
Facility address: 1995 BAY FRONT ST
SAN DIEGO, CA 92113
EPA ID: CAL000441158
Mailing address: 739 DESIGN CT STE 500
CHULA VISTA, CA 91911
Contact: CHRIS PARKER
Contact address: 739 DESIGN CT STE 500
CHULA VISTA, CA 91911
Contact country: Not reported
Contact telephone: 619-210-1129
Contact email: CHRIS.PARKER@GDIT.COM
EPA Region: 09
Classification: Non-Generator
Description: Handler: Non-Generators do not presently generate hazardous waste

Owner/Operator Summary:

Owner/operator name: GENERAL DYNAMICS INFO TECHNOLOGY
Owner/operator address: 3211 JERMANTOWN
FAIRFAX, VA 22030
Owner/operator country: Not reported
Owner/operator telephone: 703-995-8700
Owner/operator email: Not reported
Owner/operator fax: Not reported
Owner/operator extension: Not reported
Legal status: Other
Owner/Operator Type: Owner
Owner/Op start date: Not reported
Owner/Op end date: Not reported

Owner/operator name: CHRIS PARKER
Owner/operator address: 739 DESIGN CT STE 500
CHULA VISTA, CA 91911
Owner/operator country: Not reported
Owner/operator telephone: 619-210-1129
Owner/operator email: Not reported
Owner/operator fax: Not reported
Owner/operator extension: Not reported
Legal status: Other
Owner/Operator Type: Operator
Owner/Op start date: Not reported
Owner/Op end date: Not reported

Handler Activities Summary:

U.S. importer of hazardous waste: No
Mixed waste (haz. and radioactive): No
Recycler of hazardous waste: No
Transporter of hazardous waste: Yes
Treater, storer or disposer of HW: No
Underground injection activity: No

Map ID
Direction
Distance
Elevation

MAP FINDINGS

Site

Database(s)

EDR ID Number
EPA ID Number

GENERAL DYNAMICS INFORMATION TECHNOLOGY (Continued)

1024872510

On-site burner exemption: No
Furnace exemption: No
Used oil fuel burner: No
Used oil processor: No
Used oil refiner: No
Used oil fuel marketer to burner: No
Used oil Specification marketer: No
Used oil transfer facility: No
Used oil transporter: No

Violation Status: No violations found

**T105
SSW
1/8-1/4
0.190 mi.
1005 ft.**

**SOUTHBAY SANDBLASTING AND TANK CLEAN
1995 BAYFRONT ST PIER 1 2 3 AN
SAN DIEGO, CA 92173**

**RCRA-SQG 1001217436
FINDS CAR000034363
ECHO**

Site 8 of 18 in cluster T

**Relative:
Lower
Actual:
23 ft.**

RCRA-SQG:
Date form received by agency:1997-12-04 00:00:00.0
Facility name: SOUTHBAY SANDBLASTING AND TANK CLEAN
Facility address: 1995 BAYFRONT ST PIER 1 2 3 AN
SAN DIEGO, CA 92173
EPA ID: CAR000034363
Mailing address: 3763 DELBERGIA ST
SAN DIEGO, CA 92113
Contact: CARLOS BERNAL
Contact address: 3763 DELBERGIA ST
SAN DIEGO, CA 92113
Contact country: US
Contact telephone: 619-238-8338
Contact email: Not reported
EPA Region: 09
Classification: Small Small Quantity Generator
Description: Handler: generates more than 100 and less than 1000 kg of hazardous waste during any calendar month and accumulates less than 6000 kg of hazardous waste at any time; or generates 100 kg or less of hazardous waste during any calendar month, and accumulates more than 1000 kg of hazardous waste at any time

Owner/Operator Summary:
Owner/operator name: CANUTO LOPEZ
Owner/operator address: 3763 DELBERGIA ST
SAN DIEGO, CA 92113
Owner/operator country: Not reported
Owner/operator telephone: 619-238-8338
Owner/operator email: Not reported
Owner/operator fax: Not reported
Owner/operator extension: Not reported
Legal status: Private
Owner/Operator Type: Owner
Owner/Op start date: Not reported
Owner/Op end date: Not reported

Handler Activities Summary:
U.S. importer of hazardous waste: No
Mixed waste (haz. and radioactive): No
Recycler of hazardous waste: No

Map ID
Direction
Distance
Elevation

MAP FINDINGS

Site

Database(s)

EDR ID Number
EPA ID Number

SOUTHBAY SANDBLASTING AND TANK CLEAN (Continued)

1001217436

Transporter of hazardous waste: No
Treater, storer or disposer of HW: No
Underground injection activity: No
On-site burner exemption: No
Furnace exemption: No
Used oil fuel burner: No
Used oil processor: No
User oil refiner: No
Used oil fuel marketer to burner: No
Used oil Specification marketer: No
Used oil transfer facility: No
Used oil transporter: No

Historical Generators:

Date form received by agency:1997-12-04 00:00:00.0
Site name: SOUTHBAY SANDBLASTING AND TANK CLEAN
Classification: Large Quantity Generator

Date form received by agency:1997-12-04 00:00:00.0
Site name: SOUTHBAY SANDBLASTING AND TANK CLEAN
Classification: Large Quantity Generator

Hazardous Waste Summary:

. Waste code: D000
. Waste name: Not Defined

. Waste code: D001
. Waste name: IGNITABLE WASTE

. Waste code: D002
. Waste name: CORROSIVE WASTE

. Waste code: D003
. Waste name: REACTIVE WASTE

. Waste code: D004
. Waste name: ARSENIC

. Waste code: D006
. Waste name: CADMIUM

. Waste code: D007
. Waste name: CHROMIUM

. Waste code: D008
. Waste name: LEAD

. Waste code: U249
. Waste name: ZINC PHOSPHIDE ZN3P2, WHEN PRESENT AT CONCENTRATIONS OF 10% OR LESS

Violation Status: No violations found

FINDS:

Registry ID: 110002920199

Map ID
Direction
Distance
Elevation

MAP FINDINGS

Site

Database(s)

EDR ID Number
EPA ID Number

SOUTHBAY SANDBLASTING AND TANK CLEAN (Continued)

1001217436

Environmental Interest/Information System

RCRAInfo is a national information system that supports the Resource Conservation and Recovery Act (RCRA) program through the tracking of events and activities related to facilities that generate, transport, and treat, store, or dispose of hazardous waste. RCRAInfo allows RCRA program staff to track the notification, permit, compliance, and corrective action activities required under RCRA.

[Click this hyperlink](#) while viewing on your computer to access additional FINDS: detail in the EDR Site Report.

ECHO:

Envid: 1001217436
Registry ID: 110002920199
DFR URL: <http://echo.epa.gov/detailed-facility-report?fid=110002920199>

T106
SSW
1/8-1/4
0.190 mi.
1005 ft.

BAE SYSTEMS CMSD
1995 BAY FRONT ST
SAN DIEGO, CA 92113

RCRA-LQG **1004678397**
CAR000108548

Site 9 of 18 in cluster T

Relative:
Lower

RCRA-LQG:

Actual:
23 ft.

Date form received by agency:2018-04-20 00:00:00.0
Facility name: BAE SYSTEMS CMSD
Facility address: 1995 BAY FRONT ST
SAN DIEGO, CA 92113
EPA ID: CAR000108548
Mailing address: PO BOX 13308
SAN DIEGO, CA 92170
Contact: CARA BANDERA
Contact address: PO BOX 13308
SAN DIEGO, CA 92170
Contact country: US
Contact telephone: 619-557-4209
Contact email: CARA.BANDERA@BAESYSTEMS.COM
EPA Region: 09
Classification: Large Quantity Generator
Description: Handler: generates 1,000 kg or more of hazardous waste during any calendar month; or generates more than 1 kg of acutely hazardous waste during any calendar month; or generates more than 100 kg of any residue or contaminated soil, waste or other debris resulting from the cleanup of a spill, into or on any land or water, of acutely hazardous waste during any calendar month; or generates 1 kg or less of acutely hazardous waste during any calendar month, and accumulates more than 1 kg of acutely hazardous waste at any time; or generates 100 kg or less of any residue or contaminated soil, waste or other debris resulting from the cleanup of a spill, into or on any land or water, of acutely hazardous waste during any calendar month, and accumulates more than 100 kg of that material at any time

Owner/Operator Summary:

Owner/operator name: PORT OF SAN DIEGO
Owner/operator address: 3165 PACIFIC HWY
SAN DIEGO, CA 92101
Owner/operator country: US

Map ID
Direction
Distance
Elevation

MAP FINDINGS

Site

Database(s)

EDR ID Number
EPA ID Number

BAE SYSTEMS CMSD (Continued)

1004678397

Owner/operator telephone: Not reported
Owner/operator email: Not reported
Owner/operator fax: Not reported
Owner/operator extension: Not reported
Legal status: District
Owner/Operator Type: Owner
Owner/Op start date: 1965-09-17 00:00:00.0
Owner/Op end date: Not reported

Owner/operator name: SAN DIEGO UNIFIED PORT DISTRICT
Owner/operator address: PACIFIC HIGHWAY
SAN DIEGO, CA 92101

Owner/operator country: US
Owner/operator telephone: 619-686-6200
Owner/operator email: Not reported
Owner/operator fax: Not reported
Owner/operator extension: Not reported
Legal status: District
Owner/Operator Type: Owner
Owner/Op start date: 1963-02-14 00:00:00.0
Owner/Op end date: Not reported

Owner/operator name: BAE SYSTEMS SAN DIEGO SHIP REPAIR INC.
Owner/operator address: 13308
SAN DIEGO, CA 92170

Owner/operator country: US
Owner/operator telephone: Not reported
Owner/operator email: Not reported
Owner/operator fax: Not reported
Owner/operator extension: Not reported
Legal status: Private
Owner/Operator Type: Operator
Owner/Op start date: 1979-09-17 00:00:00.0
Owner/Op end date: Not reported

Owner/operator name: BAE SYSTEMS SAN DIEGO SHIP REPAIR
Owner/operator address: Not reported
Not reported

Owner/operator country: US
Owner/operator telephone: Not reported
Owner/operator email: Not reported
Owner/operator fax: Not reported
Owner/operator extension: Not reported
Legal status: Private
Owner/Operator Type: Operator
Owner/Op start date: 1979-09-17 00:00:00.0
Owner/Op end date: Not reported

Owner/operator name: BAE SYSTEMS SAN DIEGO SHIP REPAIR, INC.
Owner/operator address: PO BOX 13308 ATTN: ENVIRONMENTAL
SAN DIEGO, CA 92170

Owner/operator country: US
Owner/operator telephone: 619-359-5593
Owner/operator email: CASG.ENVREPORTS@BAESYSTEMS.COM
Owner/operator fax: Not reported
Owner/operator extension: Not reported
Legal status: Private

Map ID
Direction
Distance
Elevation

MAP FINDINGS

Site

Database(s)

EDR ID Number
EPA ID Number

BAE SYSTEMS CMSD (Continued)

1004678397

Owner/Operator Type: Operator
Owner/Op start date: 1979-09-17 00:00:00.0
Owner/Op end date: Not reported

Owner/operator name: SAN DIEGO UNIFIED PORT DISTRICT
Owner/operator address: PACIFIC HIGHWAY
SAN DIEGO, CA 92101

Owner/operator country: US
Owner/operator telephone: Not reported
Owner/operator email: Not reported
Owner/operator fax: Not reported
Owner/operator extension: Not reported
Legal status: District
Owner/Operator Type: Owner
Owner/Op start date: 1963-02-14 00:00:00.0
Owner/Op end date: Not reported

Handler Activities Summary:

U.S. importer of hazardous waste: No
Mixed waste (haz. and radioactive): No
Recycler of hazardous waste: No
Transporter of hazardous waste: No
Treater, storer or disposer of HW: No
Underground injection activity: No
On-site burner exemption: No
Furnace exemption: No
Used oil fuel burner: No
Used oil processor: No
User oil refiner: No
Used oil fuel marketer to burner: No
Used oil Specification marketer: No
Used oil transfer facility: No
Used oil transporter: No

Historical Generators:

Date form received by agency:2018-02-27 00:00:00.0
Site name: BAE SYSTEMS CMSD
Classification: Large Quantity Generator

Date form received by agency:2016-02-24 00:00:00.0
Site name: BAE SYSTEMS CMSD
Classification: Large Quantity Generator

Date form received by agency:2012-08-21 00:00:00.0
Site name: BAE SYSTEMS CMSD
Classification: Large Quantity Generator

Date form received by agency:2008-03-01 00:00:00.0
Site name: BAE SYSTEMS CMSD
Classification: Large Quantity Generator

Date form received by agency:2006-02-24 00:00:00.0
Site name: BAE SYSTEMS / CMSD
Classification: Large Quantity Generator

Date form received by agency:2005-07-22 00:00:00.0

Map ID
Direction
Distance
Elevation

MAP FINDINGS

Site

Database(s)

EDR ID Number
EPA ID Number

BAE SYSTEMS CMSD (Continued)

1004678397

Site name: BAE SYSTEMS CMSD
Classification: Large Quantity Generator

Date form received by agency:2004-03-01 00:00:00.0
Site name: SOUTHWEST MARINE CMSD
Classification: Large Quantity Generator

Date form received by agency:2002-03-28 00:00:00.0
Site name: SOUTHWEST MARINE, INC. (CMSD)
Classification: Large Quantity Generator

Date form received by agency:2001-11-05 00:00:00.0
Site name: SOUTHWEST MARINE C M S D
Classification: Large Quantity Generator

Hazardous Waste Summary:

- . Waste code: 222
- . Waste name: Oil/water separation sludge

- . Waste code: 343
- . Waste name: Unspecified organic liquid mixture

- . Waste code: 352
- . Waste name: Other organic solids

- . Waste code: 461
- . Waste name: Degreasing sludge

- . Waste code: 491
- . Waste name: Unspecified sludge waste

- . Waste code: 791
- . Waste name: Liquids with pH < 2

- . Waste code: 792
- . Waste name: Liquids with pH < 2 with metals

- . Waste code: D001
- . Waste name: IGNITABLE WASTE

- . Waste code: D002
- . Waste name: CORROSIVE WASTE

- . Waste code: D004
- . Waste name: ARSENIC

- . Waste code: D005
- . Waste name: BARIUM

- . Waste code: D006
- . Waste name: CADMIUM

- . Waste code: D007
- . Waste name: CHROMIUM

- . Waste code: D008

Map ID
Direction
Distance
Elevation

MAP FINDINGS

Site

Database(s)

EDR ID Number
EPA ID Number

BAE SYSTEMS CMSD (Continued)

1004678397

- . Waste name: LEAD
- . Waste code: D009
- . Waste name: MERCURY
- . Waste code: D018
- . Waste name: BENZENE
- . Waste code: D035
- . Waste name: METHYL ETHYL KETONE
- . Waste code: F001
- . Waste name: THE FOLLOWING SPENT HALOGENATED SOLVENTS USED IN DEGREASING: TETRACHLOROETHYLENE, TRICHLOROETHYLENE, METHYLENE CHLORIDE, 1,1,1-TRICHLOROETHANE, CARBON TETRACHLORIDE AND CHLORINATED FLUOROCARBONS; ALL SPENT SOLVENT MIXTURES/BLENDS USED IN DEGREASING CONTAINING, BEFORE USE, A TOTAL OF TEN PERCENT OR MORE (BY VOLUME) OF ONE OR MORE OF THE ABOVE HALOGENATED SOLVENTS OR THOSE SOLVENTS LISTED IN F002, F004, AND F005; AND STILL BOTTOMS FROM THE RECOVERY OF THESE SPENT SOLVENTS AND SPENT SOLVENT MIXTURES.
- . Waste code: F002
- . Waste name: THE FOLLOWING SPENT HALOGENATED SOLVENTS: TETRACHLOROETHYLENE, METHYLENE CHLORIDE, TRICHLOROETHYLENE, 1,1,1-TRICHLOROETHANE, CHLOROBENZENE, 1,1,2-TRICHLORO-1,2,2-TRIFLUOROETHANE, ORTHO-DICHLOROBENZENE, TRICHLOROFLUOROMETHANE, AND 1,1,2, TRICHLOROETHANE; ALL SPENT SOLVENT MIXTURES/BLENDS CONTAINING, BEFORE USE, A TOTAL OF TEN PERCENT OR MORE (BY VOLUME) OF ONE OR MORE OF THE ABOVE HALOGENATED SOLVENTS OR THOSE SOLVENTS LISTED IN F001, F004, AND F005; AND STILL BOTTOMS FROM THE RECOVERY OF THESE SPENT SOLVENTS AND SPENT SOLVENT MIXTURES.
- . Waste code: F003
- . Waste name: THE FOLLOWING SPENT NONHALOGENATED SOLVENTS: XYLENE, ACETONE, ETHYL ACETATE, ETHYL BENZENE, ETHYL ETHER, METHYL ISOBUTYL KETONE, N-BUTYL ALCOHOL, CYCLOHEXANONE, AND METHANOL; ALL SPENT SOLVENT MIXTURES/BLENDS CONTAINING, BEFORE USE, ONLY THE ABOVE SPENT NONHALOGENATED SOLVENTS; AND ALL SPENT SOLVENT MIXTURES/BLENDS CONTAINING, BEFORE USE, ONE OR MORE OF THE ABOVE NONHALOGENATED SOLVENTS, AND A TOTAL OF TEN PERCENT OR MORE (BY VOLUME) OF ONE OR MORE OF THOSE SOLVENTS LISTED IN F001, F002, F004, AND F005; AND STILL BOTTOMS FROM THE RECOVERY OF THESE SPENT SOLVENTS AND SPENT SOLVENT MIXTURES.
- . Waste code: F005
- . Waste name: THE FOLLOWING SPENT NONHALOGENATED SOLVENTS: TOLUENE, METHYL ETHYL KETONE, CARBON DISULFIDE, ISOBUTANOL, PYRIDINE, BENZENE, 2-ETHOXYETHANOL, AND 2-NITROPROPANE; ALL SPENT SOLVENT MIXTURES/BLENDS CONTAINING, BEFORE USE, A TOTAL OF TEN PERCENT OR MORE (BY VOLUME) OF ONE OR MORE OF THE ABOVE NONHALOGENATED SOLVENTS OR THOSE SOLVENTS LISTED IN F001, F002, OR F004; AND STILL BOTTOMS FROM THE RECOVERY OF THESE SPENT SOLVENTS AND SPENT SOLVENT MIXTURES.

Biennial Reports:

Last Biennial Reporting Year: 2017

Map ID
Direction
Distance
Elevation

MAP FINDINGS

Site

Database(s)

EDR ID Number
EPA ID Number

BAE SYSTEMS CMSD (Continued)

1004678397

Annual Waste Handled:

Waste code: D001
Waste name: IGNITABLE HAZARDOUS WASTES ARE THOSE WASTES WHICH HAVE A FLASHPOINT OF LESS THAN 140 DEGREES FAHRENHEIT AS DETERMINED BY A PENSKEY-MARTENS CLOSED CUP FLASH POINT TESTER. ANOTHER METHOD OF DETERMINING THE FLASH POINT OF A WASTE IS TO REVIEW THE MATERIAL SAFETY DATA SHEET, WHICH CAN BE OBTAINED FROM THE MANUFACTURER OR DISTRIBUTOR OF THE MATERIAL. LACQUER THINNER IS AN EXAMPLE OF A COMMONLY USED SOLVENT WHICH WOULD BE CONSIDERED AS IGNITABLE HAZARDOUS WASTE.

Amount (Lbs): 21110

Waste code: D002
Waste name: A WASTE WHICH HAS A PH OF LESS THAN 2 OR GREATER THAN 12.5 IS CONSIDERED TO BE A CORROSIVE HAZARDOUS WASTE. SODIUM HYDROXIDE, A CAUSTIC SOLUTION WITH A HIGH PH, IS OFTEN USED BY INDUSTRIES TO CLEAN OR DEGREASE PARTS. HYDROCHLORIC ACID, A SOLUTION WITH A LOW PH, IS USED BY MANY INDUSTRIES TO CLEAN METAL PARTS PRIOR TO PAINTING. WHEN THESE CAUSTIC OR ACID SOLUTIONS BECOME CONTAMINATED AND MUST BE DISPOSED, THE WASTE WOULD BE A CORROSIVE HAZARDOUS WASTE.

Amount (Lbs): 18000

Waste code: D035
Waste name: METHYL ETHYL KETONE
Amount (Lbs): 19660

Waste code: F003
Waste name: THE FOLLOWING SPENT NON-HALOGENATED SOLVENTS: XYLENE, ACETONE, ETHYL ACETATE, ETHYL BENZENE, ETHYL ETHER, METHYL ISOBUTYL KETONE, N-BUTYL ALCOHOL, CYCLOHEXANONE, AND METHANOL; ALL SPENT SOLVENT MIXTURES/BLENDS CONTAINING, BEFORE USE, ONLY THE ABOVE SPENT NON-HALOGENATED SOLVENTS; AND ALL SPENT SOLVENT MIXTURES/BLENDS CONTAINING, BEFORE USE, ONE OR MORE OF THE ABOVE NON-HALOGENATED SOLVENTS, AND, A TOTAL OF TEN PERCENT OR MORE (BY VOLUME) OF ONE OR MORE OF THOSE SOLVENTS LISTED IN F001, F002, F004, AND F005, AND STILL BOTTOMS FROM THE RECOVERY OF THESE SPENT SOLVENTS AND SPENT SOLVENT MIXTURES.

Amount (Lbs): 430

Waste code: F005
Waste name: THE FOLLOWING SPENT NON-HALOGENATED SOLVENTS: TOLUENE, METHYL ETHYL KETONE, CARBON DISULFIDE, ISOBUTANOL, PYRIDINE, BENZENE, 2-ETHOXYETHANOL, AND 2-NITROPROPANE; ALL SPENT SOLVENT MIXTURES/BLENDS CONTAINING, BEFORE USE, A TOTAL OF TEN PERCENT OR MORE (BY VOLUME) OF ONE OR MORE OF THE ABOVE NON-HALOGENATED SOLVENTS OR THOSE SOLVENTS LISTED IN F001, F002, OR F004; AND STILL BOTTOMS FROM THE RECOVERY OF THESE SPENT SOLVENTS AND SPENT SOLVENT MIXTURES.

Amount (Lbs): 430

Violation Status: No violations found

MAP FINDINGS

Map ID
 Direction
 Distance
 Elevation

Site

Database(s)

EDR ID Number
 EPA ID Number

T107 **CONTINENTAL MARITIME OF SAN DIEGO** **CA CERS HAZ WASTE** **S113175379**
SSW **1995 BAY FRONT ST**
1/8-1/4 **SAN DIEGO, CA 92113** **N/A**
0.190 mi.

1005 ft. **Site 10 of 18 in cluster T**

Relative:
Lower

CERS HAZ WASTE:
 Name: CONTINENTAL MARITIME OF SAN DIEGO
 Address: 1995 BAY FRONT ST
 City,State,Zip: SAN DIEGO, CA 92113
 Site ID: 446967
 CERS ID: 10779559
 CERS Description: Hazardous Waste Generator

Actual:
23 ft.

Affiliation:
 Affiliation Type Desc: CUPA District
 Entity Name: San Diego County Env Health
 Entity Title: Not reported
 Affiliation Address: PO Box 129261
 Affiliation City: San Diego
 Affiliation State: CA
 Affiliation Country: Not reported
 Affiliation Zip: 92112-9261
 Affiliation Phone: (858) 505-6880

Affiliation Type Desc: Environmental Contact
 Entity Name: Roman Williams
 Entity Title: Not reported
 Affiliation Address: 679 ANITA ST SUITE B-5
 Affiliation City: CHULA VISTA
 Affiliation State: CA
 Affiliation Country: Not reported
 Affiliation Zip: 91911
 Affiliation Phone: Not reported

Affiliation Type Desc: Facility Mailing Address
 Entity Name: Mailing Address
 Entity Title: Not reported
 Affiliation Address: 679 ANITA ST STE B-5
 Affiliation City: CHULA VISTA
 Affiliation State: CA
 Affiliation Country: Not reported
 Affiliation Zip: 91911
 Affiliation Phone: Not reported

Affiliation Type Desc: Identification Signer
 Entity Name: Roman Williams
 Entity Title: Corporate EHS Manager
 Affiliation Address: Not reported
 Affiliation City: Not reported
 Affiliation State: Not reported
 Affiliation Country: Not reported
 Affiliation Zip: Not reported
 Affiliation Phone: Not reported

Affiliation Type Desc: Parent Corporation
 Entity Name: DELPHINUS ENGINEERING, INC
 Entity Title: Not reported
 Affiliation Address: Not reported
 Affiliation City: Not reported

Map ID
Direction
Distance
Elevation

MAP FINDINGS

Site

Database(s)

EDR ID Number
EPA ID Number

CONTINENTAL MARITIME OF SAN DIEGO (Continued)

S113175379

Affiliation State: Not reported
Affiliation Country: Not reported
Affiliation Zip: Not reported
Affiliation Phone: Not reported

Affiliation Type Desc: Legal Owner
Entity Name: Ranjit Das
Entity Title: Not reported
Affiliation Address: 679 ANITA ST SUITE B-5
Affiliation City: CHULA VISTA
Affiliation State: CA
Affiliation Country: United States
Affiliation Zip: 91911
Affiliation Phone: (619) 498-5402

Affiliation Type Desc: Document Preparer
Entity Name: Roman Williams
Entity Title: Not reported
Affiliation Address: Not reported
Affiliation City: Not reported
Affiliation State: Not reported
Affiliation Country: Not reported
Affiliation Zip: Not reported
Affiliation Phone: Not reported

Affiliation Type Desc: Operator
Entity Name: Delphinus Engineering, Inc.
Entity Title: Not reported
Affiliation Address: Not reported
Affiliation City: Not reported
Affiliation State: Not reported
Affiliation Country: Not reported
Affiliation Zip: Not reported
Affiliation Phone: (619) 495-1194

Affiliation Type Desc: Property Owner
Entity Name: HUNTINGTON INGALLS, LLC.
Entity Title: Not reported
Affiliation Address: 1995 Bay Front St
Affiliation City: San Diego
Affiliation State: CA
Affiliation Country: United States
Affiliation Zip: 92113
Affiliation Phone: (619) 234-8851

T108
SSW
1/8-1/4
0.190 mi.
1005 ft.

1995 BAYFRONT STREET
SAN DIEGO, CA 92113
Site 11 of 18 in cluster T

RCRA-LQG 1008194718
CAP000147272

Relative:
Lower
Actual:
23 ft.

RCRA-LQG:
Date form received by agency:2004-02-16 00:00:00.0
Facility name: Not reported
Facility address: 1995 BAYFRONT STREET
SAN DIEGO, CA 92113
EPA ID: CAP000147272

Map ID
 Direction
 Distance
 Elevation

MAP FINDINGS

Site

Database(s)

EDR ID Number
 EPA ID Number

(Continued)

1008194718

Mailing address: P.O. BOX 85278 MS-22A
 SAN DIEGO, CA 92186-5278

Contact: MICHAEL T CHEE
 Contact address: Not reported
 Not reported

Contact country: US
 Contact telephone: 619-544-7778
 Contact email: MCHEE@NASSCO.COM
 EPA Region: Not reported
 Classification: Large Quantity Generator
 Description: Handler: generates 1,000 kg or more of hazardous waste during any calendar month; or generates more than 1 kg of acutely hazardous waste during any calendar month; or generates more than 100 kg of any residue or contaminated soil, waste or other debris resulting from the cleanup of a spill, into or on any land or water, of acutely hazardous waste during any calendar month; or generates 1 kg or less of acutely hazardous waste during any calendar month, and accumulates more than 1 kg of acutely hazardous waste at any time; or generates 100 kg or less of any residue or contaminated soil, waste or other debris resulting from the cleanup of a spill, into or on any land or water, of acutely hazardous waste during any calendar month, and accumulates more than 100 kg of that material at any time

Handler Activities Summary:

U.S. importer of hazardous waste: No
 Mixed waste (haz. and radioactive): No
 Recycler of hazardous waste: No
 Transporter of hazardous waste: No
 Treater, storer or disposer of HW: No
 Underground injection activity: No
 On-site burner exemption: No
 Furnace exemption: No
 Used oil fuel burner: No
 Used oil processor: No
 User oil refiner: No
 Used oil fuel marketer to burner: No
 Used oil Specification marketer: No
 Used oil transfer facility: No
 Used oil transporter: No

Violation Status: No violations found

T109
SSW
1/8-1/4
0.190 mi.
1005 ft.

BUMBLE BEE SEAFOODS
1995 BAYFRONT
SAN DIEGO, CA 92113
Site 12 of 18 in cluster T

RCRA-SQG 1000163719
CA HIST UST CAD020511010
FINDS
ECHO

Relative:
Lower
Actual:
23 ft.

RCRA-SQG:
 Date form received by agency:1996-09-01 00:00:00.0
 Facility name: BUMBLE BEE SEAFOODS
 Facility address: 1995 BAYFRONT
 SAN DIEGO, CA 92113
 EPA ID: CAD020511010
 Mailing address: PO BOX X-1017
 SAN DIEGO, CA 92112
 Contact: Not reported
 Contact address: Not reported

Map ID
Direction
Distance
Elevation

MAP FINDINGS

Site

Database(s)

EDR ID Number
EPA ID Number

BUMBLE BEE SEAFOODS (Continued)

1000163719

Contact country: Not reported
Contact telephone: US
Contact email: Not reported
EPA Region: 09
Classification: Small Small Quantity Generator
Description: Handler: generates more than 100 and less than 1000 kg of hazardous waste during any calendar month and accumulates less than 6000 kg of hazardous waste at any time; or generates 100 kg or less of hazardous waste during any calendar month, and accumulates more than 1000 kg of hazardous waste at any time

Owner/Operator Summary:

Owner/operator name: BUMBLE BEE SEAFOODS
Owner/operator address: NOT REQUIRED
NOT REQUIRED, ME 99999
Owner/operator country: Not reported
Owner/operator telephone: 415-555-1212
Owner/operator email: Not reported
Owner/operator fax: Not reported
Owner/operator extension: Not reported
Legal status: Private
Owner/Operator Type: Owner
Owner/Op start date: Not reported
Owner/Op end date: Not reported

Owner/operator name: NOT REQUIRED
Owner/operator address: NOT REQUIRED
NOT REQUIRED, ME 99999
Owner/operator country: Not reported
Owner/operator telephone: 415-555-1212
Owner/operator email: Not reported
Owner/operator fax: Not reported
Owner/operator extension: Not reported
Legal status: Private
Owner/Operator Type: Operator
Owner/Op start date: Not reported
Owner/Op end date: Not reported

Handler Activities Summary:

U.S. importer of hazardous waste: No
Mixed waste (haz. and radioactive): No
Recycler of hazardous waste: No
Transporter of hazardous waste: No
Treater, storer or disposer of HW: No
Underground injection activity: No
On-site burner exemption: No
Furnace exemption: No
Used oil fuel burner: No
Used oil processor: No
User oil refiner: No
Used oil fuel marketer to burner: No
Used oil Specification marketer: No
Used oil transfer facility: No
Used oil transporter: No

Map ID
Direction
Distance
Elevation

MAP FINDINGS

Site

Database(s)

EDR ID Number
EPA ID Number

BUMBLE BEE SEAFOODS (Continued)

1000163719

Historical Generators:

Date form received by agency:1983-06-16 00:00:00.0
Site name: BUMBLE BEE SEAFOODS
Classification: Large Quantity Generator

Violation Status: No violations found

HIST UST:

Name: BUMBLE BEE SEAFOODS
Address: 1995 BAY FRONT ST
City,State,Zip: SAN DIEGO, CA 92113
File Number: Not reported
URL: Not reported
Region: STATE
Facility ID: 00000011727
Facility Type: Other
Other Type: FOOD PROCESSING
Contact Name: GENE PENN
Telephone: 6192350160
Owner Name: BUMBLE BEE SEAFOODS
Owner Address: 1995 BAYFRONT
Owner City,St,Zip: SAN DIEGO, CA 92113
Total Tanks: 0004

Tank Num: 001
Container Num: CD-1
Year Installed: Not reported
Tank Capacity: 00000000
Tank Used for: PRODUCT
Type of Fuel: DIESEL
Container Construction Thickness: Not reported
Leak Detection: None

Tank Num: 002
Container Num: CG-1
Year Installed: Not reported
Tank Capacity: 00000500
Tank Used for: PRODUCT
Type of Fuel: PREMIUM
Container Construction Thickness: Not reported
Leak Detection: Visual, Stock Inventor

Tank Num: 003
Container Num: FD-1
Year Installed: 1979
Tank Capacity: 00000000
Tank Used for: PRODUCT
Type of Fuel: REGULAR
Container Construction Thickness: Not reported
Leak Detection: Visual, Stock Inventor

Tank Num: 004
Container Num: FD-2
Year Installed: Not reported
Tank Capacity: 00000000
Tank Used for: PRODUCT
Type of Fuel: REGULAR

Map ID
Direction
Distance
Elevation

MAP FINDINGS

Site

Database(s)

EDR ID Number
EPA ID Number

BUMBLE BEE SEAFOODS (Continued)

1000163719

Container Construction Thickness: Not reported
Leak Detection: Visual, Stock Inventor

FINDS:

Registry ID: 110009529484

Environmental Interest/Information System

RCRAInfo is a national information system that supports the Resource Conservation and Recovery Act (RCRA) program through the tracking of events and activities related to facilities that generate, transport, and treat, store, or dispose of hazardous waste. RCRAInfo allows RCRA program staff to track the notification, permit, compliance, and corrective action activities required under RCRA.

Registry ID: 110065051749

Environmental Interest/Information System
STATE MASTER

Registry ID: 110000781501

Environmental Interest/Information System

NCDB (National Compliance Data Base) supports implementation of the Federal Insecticide, Fungicide, and Rodenticide Act (FIFRA) and the Toxic Substances Control Act (TSCA). The system tracks inspections in regions and states with cooperative agreements, enforcement actions, and settlements.

California Hazardous Waste Tracking System - Datamart (HWTS-DATAMART) provides California with information on hazardous waste shipments for generators, transporters, and treatment, storage, and disposal facilities.

US National Pollutant Discharge Elimination System (NPDES) module of the Compliance Information System (ICIS) tracks surface water permits issued under the Clean Water Act. Under NPDES, all facilities that discharge pollutants from any point source into waters of the United States are required to obtain a permit. The permit will likely contain limits on what can be discharged, impose monitoring and reporting requirements, and include other provisions to ensure that the discharge does not adversely affect water quality.

RCRAInfo is a national information system that supports the Resource Conservation and Recovery Act (RCRA) program through the tracking of events and activities related to facilities that generate, transport, and treat, store, or dispose of hazardous waste. RCRAInfo allows RCRA program staff to track the notification, permit, compliance, and corrective action activities required under RCRA.

HAZARDOUS WASTE BIENNIAL REPORTER

[Click this hyperlink](#) while viewing on your computer to access additional FINDS: detail in the EDR Site Report.

Map ID
Direction
Distance
Elevation

MAP FINDINGS

Site

Database(s)

EDR ID Number
EPA ID Number

BUMBLE BEE SEAFOODS (Continued)

1000163719

ECHO:

Envid: 1000163719
Registry ID: 110000781501
DFR URL: <http://echo.epa.gov/detailed-facility-report?fid=110000781501>

Envid: 1000163719
Registry ID: 110009529484
DFR URL: <http://echo.epa.gov/detailed-facility-report?fid=110009529484>

T110
SSW
1/8-1/4
0.190 mi.
1005 ft.

DELPHINUS ENGINEERING INC
1995 BAY FRONT ST
SAN DIEGO, CA 92113

RCRA NonGen / NLR

1024872583
CAL000441231

Site 13 of 18 in cluster T

Relative:
Lower
Actual:
23 ft.

RCRA NonGen / NLR:
Date form received by agency: 2018-11-28 00:00:00.0
Facility name: DELPHINUS ENGINEERING INC
Facility address: 1995 BAY FRONT ST
CONTINENTAL MARITIME OF SAN DIEGO
SAN DIEGO, CA 92113
EPA ID: CAL000441231
Mailing address: 679 ANITA ST STE B-5
CHULA VISTA, CA 91911
Contact: ROMAN WILLIAMS
Contact address: 679 ANITA ST STE B-5
CHULA VISTA, CA 91911
Contact country: Not reported
Contact telephone: 619-498-5402
Contact email: RWILLIAMS@DELPHINUS.COM
EPA Region: 09
Classification: Non-Generator
Description: Handler: Non-Generators do not presently generate hazardous waste

Owner/Operator Summary:

Owner/operator name: ROMAN WILLIAMS
Owner/operator address: 679 ANITA ST STE B-5
CHULA VISTA, CA 91911
Owner/operator country: Not reported
Owner/operator telephone: 619-498-5402
Owner/operator email: Not reported
Owner/operator fax: Not reported
Owner/operator extension: Not reported
Legal status: Other
Owner/Operator Type: Operator
Owner/Op start date: Not reported
Owner/Op end date: Not reported
Owner/operator name: RANJIT DAS
Owner/operator address: 1510 CHESTER PIKE STE 380
EDDYSTONE, PA 19022
Owner/operator country: Not reported
Owner/operator telephone: 610-874-9160
Owner/operator email: Not reported
Owner/operator fax: Not reported
Owner/operator extension: Not reported
Legal status: Other

Map ID
Direction
Distance
Elevation

MAP FINDINGS

Site

Database(s)

EDR ID Number
EPA ID Number

DELPHINUS ENGINEERING INC (Continued)

1024872583

Owner/Operator Type: Owner
Owner/Op start date: Not reported
Owner/Op end date: Not reported

Handler Activities Summary:

U.S. importer of hazardous waste: No
Mixed waste (haz. and radioactive): No
Recycler of hazardous waste: No
Transporter of hazardous waste: Yes
Treater, storer or disposer of HW: No
Underground injection activity: No
On-site burner exemption: No
Furnace exemption: No
Used oil fuel burner: No
Used oil processor: No
User oil refiner: No
Used oil fuel marketer to burner: No
Used oil Specification marketer: No
Used oil transfer facility: No
Used oil transporter: No

Violation Status: No violations found

T111
SSW
1/8-1/4
0.190 mi.
1005 ft.

FORMER UNOCAL 351322
1995 BAY FRONT STREET
SAN DIEGO, CA 92113

RCRA-SQG 1023675086
CAR000270488

Site 14 of 18 in cluster T

Relative:
Lower
Actual:
23 ft.

RCRA-SQG:
Date form received by agency:2019-06-12 00:00:00.0
Facility name: FORMER UNOCAL 351322
Facility address: 1995 BAY FRONT STREET
SAN DIEGO, CA 92113
EPA ID: CAR000270488
Mailing address: 76 BROADWAY
SACRAMENTO, CA 94583
Contact: ED C RALSTON
Contact address: 76 BROADWAY
SACRAMENTO, CA 95818
Contact country: US
Contact telephone: 916-558-7633
Contact email: ED.C.RALSTON@P66.COM
EPA Region: 09
Classification: Small Small Quantity Generator
Description: Handler: generates more than 100 and less than 1000 kg of hazardous waste during any calendar month and accumulates less than 6000 kg of hazardous waste at any time; or generates 100 kg or less of hazardous waste during any calendar month, and accumulates more than 1000 kg of hazardous waste at any time

Owner/Operator Summary:

Owner/operator name: CONTINENTAL MARITIME OF SAN DIEGO
Owner/operator address: BAY FRONT STREET
SAN DIEGO, CA 92101
Owner/operator country: US
Owner/operator telephone: 877-386-6044
Owner/operator email: Not reported

Map ID
Direction
Distance
Elevation

MAP FINDINGS

Site

Database(s)

EDR ID Number
EPA ID Number

FORMER UNOCAL 351322 (Continued)

1023675086

Owner/operator fax: Not reported
Owner/operator extension: Not reported
Legal status: Private
Owner/Operator Type: Owner
Owner/Op start date: 2010-01-01 00:00:00.0
Owner/Op end date: Not reported

Owner/operator name: PHILLIPS 66
Owner/operator address: 76 BROADWAY
SACRAMENTO, CA 95818
Owner/operator country: US
Owner/operator telephone: 916-558-7633
Owner/operator email: ED.C.RALSTON@P66.COM
Owner/operator fax: Not reported
Owner/operator extension: Not reported
Legal status: Private
Owner/Operator Type: Operator
Owner/Op start date: 2019-06-10 00:00:00.0
Owner/Op end date: Not reported

Handler Activities Summary:

U.S. importer of hazardous waste: No
Mixed waste (haz. and radioactive): No
Recycler of hazardous waste: No
Transporter of hazardous waste: No
Treater, storer or disposer of HW: No
Underground injection activity: No
On-site burner exemption: No
Furnace exemption: No
Used oil fuel burner: No
Used oil processor: No
User oil refiner: No
Used oil fuel marketer to burner: No
Used oil Specification marketer: No
Used oil transfer facility: No
Used oil transporter: No

Historical Generators:

Date form received by agency:2018-12-07 00:00:00.0
Site name: FORMER UNOCAL 351322
Classification: Small Quantity Generator

Date form received by agency:2017-02-21 00:00:00.0
Site name: FORMER UNOCAL 351322
Classification: Small Quantity Generator

Hazardous Waste Summary:

. Waste code: 343
. Waste name: Unspecified organic liquid mixture

. Waste code: 352
. Waste name: Other organic solids

. Waste code: D001
. Waste name: IGNITABLE WASTE

Map ID
 Direction
 Distance
 Elevation

MAP FINDINGS

Site

Database(s)

EDR ID Number
 EPA ID Number

FORMER UNOCAL 351322 (Continued)

1023675086

. Waste code: D018
 . Waste name: BENZENE

Violation Status: No violations found

T112 **CONTINENTAL OF SAN DIEGO, INC.**
SSW **1995 BAY FRONT**
1/8-1/4 **SAN DIEGO, CA 92113**
0.190 mi.
1005 ft. **Site 15 of 18 in cluster T**

Relative:
Lower

Actual:
23 ft.

SEMS-ARCHIVE **1000412848**
RCRA-LQG **CAD981418395**
CA LUST
CA SAN DIEGO CO. SAM
CA CPS-SLIC
CA CHMIRS
CA ENF
CA HAZNET
NY MANIFEST
CA NPDES
CA CERS

SEMS Archive:
 Site ID: 0904767
 EPA ID: CAD981418395
 Cong District: 44
 FIPS Code: 06073
 FF: N
 NPL: Not on the NPL
 Non NPL Status: NFRAP-Site does not qualify for the NPL based on existing information

SEMS Archive Detail:
 Region: 09
 Site ID: 0904767
 EPA ID: CAD981418395
 Site Name: CONTINENTAL OF SAN DIEGO, INC.
 NPL: N
 FF: N
 OU: 00
 Action Code: VS
 Action Name: ARCH SITE
 SEQ: 1
 Start Date: Not reported
 Finish Date: 1994-01-10 05:00:00
 Qual: Not reported
 Current Action Lead: EPA Perf In-Hse

Region: 09
 Site ID: 0904767
 EPA ID: CAD981418395
 Site Name: CONTINENTAL OF SAN DIEGO, INC.
 NPL: N
 FF: N
 OU: 00
 Action Code: DS
 Action Name: DISCVRY
 SEQ: 1
 Start Date: 1993-02-08 05:00:00
 Finish Date: 1993-02-08 05:00:00
 Qual: Not reported
 Current Action Lead: EPA Perf

Region: 09
 Site ID: 0904767

Map ID
Direction
Distance
Elevation

MAP FINDINGS

Site

Database(s)

EDR ID Number
EPA ID Number

CONTINENTAL OF SAN DIEGO, INC. (Continued)

1000412848

EPA ID: CAD981418395
Site Name: CONTINENTAL OF SAN DIEGO, INC.
NPL: N
FF: N
OU: 00
Action Code: PA
Action Name: PA
SEQ: 1
Start Date: Not reported
Finish Date: 1994-01-10 05:00:00
Qual: N
Current Action Lead: EPA Perf

RCRA-LQG:

Date form received by agency: 2018-12-27 00:00:00.0
Facility name: HUNTINGTON INGALLS- SAN DIEGO SHIPYARD (HII-SDSY)
Facility address: 1995 BAY FRONT ST
SAN DIEGO, CA 92113-2122
EPA ID: CAD981418395
Mailing address: BAY FRONT ST
SAN DIEGO, CA 92113-2122
Contact: DEWEY YOUNGERMAN
Contact address: BAY FRONT ST
SAN DIEGO, CA 92113-2122
Contact country: US
Contact telephone: 619-234-8851
Telephone ext.: 236
Contact email: DYOUNGERMAN@CONTINENTALMARITIME.COM
EPA Region: 09
Land type: Private
Classification: Large Quantity Generator
Description: Handler: generates 1,000 kg or more of hazardous waste during any calendar month; or generates more than 1 kg of acutely hazardous waste during any calendar month; or generates more than 100 kg of any residue or contaminated soil, waste or other debris resulting from the cleanup of a spill, into or on any land or water, of acutely hazardous waste during any calendar month; or generates 1 kg or less of acutely hazardous waste during any calendar month, and accumulates more than 1 kg of acutely hazardous waste at any time; or generates 100 kg or less of any residue or contaminated soil, waste or other debris resulting from the cleanup of a spill, into or on any land or water, of acutely hazardous waste during any calendar month, and accumulates more than 100 kg of that material at any time

Owner/Operator Summary:

Owner/operator name: CONTINENTAL MARITIME SAN DIEGO
Owner/operator address: PACIFIC HWY
SAN DIEGO, CA 92101
Owner/operator country: Not reported
Owner/operator telephone: 619-686-6200
Owner/operator email: Not reported
Owner/operator fax: Not reported
Owner/operator extension: Not reported
Legal status: Private
Owner/Operator Type: Operator

Map ID
Direction
Distance
Elevation

MAP FINDINGS

Site

Database(s)

EDR ID Number
EPA ID Number

CONTINENTAL OF SAN DIEGO, INC. (Continued)

1000412848

Owner/Op start date: 1986-06-01 00:00:00.0
Owner/Op end date: Not reported

Owner/operator name: PORT OD SAN DIEGO
Owner/operator address: PACIFIC HIGHWAY
SAN DIEGO, CA 92101

Owner/operator country: US
Owner/operator telephone: 619-686-6200
Owner/operator email: DYOUNGERMAN@CONTINENTALMARITIME.COM
Owner/operator fax: Not reported
Owner/operator extension: Not reported
Legal status: Private
Owner/Operator Type: Owner
Owner/Op start date: 1962-12-18 00:00:00.0
Owner/Op end date: Not reported

Owner/operator name: CONTINENTAL MARITIME OF SAN DIEGO
Owner/operator address: BAY FRONT ST
SAN DIEGO, CA 92113

Owner/operator country: US
Owner/operator telephone: 619-234-8851
Owner/operator email: DYOUNGERMAN@CONTINENTALMARITIME.COM
Owner/operator fax: Not reported
Owner/operator extension: 236
Legal status: Private
Owner/Operator Type: Operator
Owner/Op start date: 1986-06-10 00:00:00.0
Owner/Op end date: Not reported

Owner/operator name: PORT OF SAN DIEGO
Owner/operator address: PACIFIC HWY
SAN DIEGO, CA 92101

Owner/operator country: Not reported
Owner/operator telephone: 619-686-6200
Owner/operator email: Not reported
Owner/operator fax: Not reported
Owner/operator extension: Not reported
Legal status: District
Owner/Operator Type: Owner
Owner/Op start date: 1962-12-18 00:00:00.0
Owner/Op end date: Not reported

Owner/operator name: HUNTINGTON INGALLS INCORPORATED
Owner/operator address: 4101 WASHINGTON AVE
NEWPORT NEWS, VA 23607

Owner/operator country: US
Owner/operator telephone: 757-380-4645
Owner/operator email: Not reported
Owner/operator fax: Not reported
Owner/operator extension: Not reported
Legal status: Private
Owner/Operator Type: Owner
Owner/Op start date: 2011-03-31 00:00:00.0
Owner/Op end date: Not reported

Owner/operator name: CONTINENTAL MARITIME OF SAN DIEGO
Owner/operator address: Not reported

Map ID
Direction
Distance
Elevation

MAP FINDINGS

Site

Database(s)

EDR ID Number
EPA ID Number

CONTINENTAL OF SAN DIEGO, INC. (Continued)

1000412848

Not reported
Owner/operator country: US
Owner/operator telephone: Not reported
Owner/operator email: Not reported
Owner/operator fax: Not reported
Owner/operator extension: Not reported
Legal status: Private
Owner/Operator Type: Operator
Owner/Op start date: 2011-03-11 00:00:00.0
Owner/Op end date: Not reported

Handler Activities Summary:

U.S. importer of hazardous waste: No
Mixed waste (haz. and radioactive): No
Recycler of hazardous waste: No
Transporter of hazardous waste: No
Treater, storer or disposer of HW: No
Underground injection activity: No
On-site burner exemption: No
Furnace exemption: No
Used oil fuel burner: No
Used oil processor: No
User oil refiner: No
Used oil fuel marketer to burner: No
Used oil Specification marketer: No
Used oil transfer facility: No
Used oil transporter: No

Historical Generators:

Date form received by agency:2018-10-26 00:00:00.0
Site name: CONTINENTAL MARITIME OF SAN DIEGO
Classification: Large Quantity Generator

Date form received by agency:2018-08-06 00:00:00.0
Site name: HUNTINGTON INGALLS- SAN DIEGO SHIPYARD (HII-SDSY)
Classification: Large Quantity Generator

Date form received by agency:2012-03-16 00:00:00.0
Site name: CONTINENTAL MARITIME SAN DIEGO INC.
Classification: Large Quantity Generator

Date form received by agency:2011-06-13 00:00:00.0
Site name: CONTINENTAL MARITIME OF SAN DIEGO
Classification: Large Quantity Generator

Date form received by agency:2010-06-15 00:00:00.0
Site name: CONTINENTAL MARITIME OF SAN DIEGO (YARD)
Classification: Large Quantity Generator

Date form received by agency:2008-02-03 00:00:00.0
Site name: CONTINENTAL MARITIME OF SAN DIEGO
Classification: Large Quantity Generator

Date form received by agency:2006-02-25 00:00:00.0
Site name: CONTINENTAL MARITIME OF SAN DIEGO, INC.
Classification: Large Quantity Generator

Map ID
Direction
Distance
Elevation

MAP FINDINGS

Site

Database(s)

EDR ID Number
EPA ID Number

CONTINENTAL OF SAN DIEGO, INC. (Continued)

1000412848

Date form received by agency:2004-02-20 00:00:00.0
Site name: CONTINENTAL MARITIME SAN DIEGO (SITE)
Classification: Large Quantity Generator

Date form received by agency:2002-02-28 00:00:00.0
Site name: CONTINENTAL MARITIME INC.
Classification: Large Quantity Generator

Date form received by agency:2000-10-12 00:00:00.0
Site name: CONTINENTAL MARITIME INC.
Classification: Large Quantity Generator

Date form received by agency:1999-03-04 00:00:00.0
Site name: CONTINENTAL MARITIME INC.
Classification: Large Quantity Generator

Date form received by agency:1996-09-01 00:00:00.0
Site name: CONTINENTAL MARITIME OF S D INC
Classification: Large Quantity Generator

Date form received by agency:1996-01-29 00:00:00.0
Site name: CONTINENTAL MARITIME OF SAN DIEGO, INC.
Classification: Large Quantity Generator

Date form received by agency:1995-06-05 00:00:00.0
Site name: CONTINENTAL MARITIME OF S D INC
Classification: Large Quantity Generator

Date form received by agency:1994-03-31 00:00:00.0
Site name: CONTINENTAL MARITIME OF SAN DIEGO, INC.
Classification: Large Quantity Generator

Date form received by agency:1992-04-30 00:00:00.0
Site name: CONTINENTAL MARITIME OF SAN DIEGO
Classification: Large Quantity Generator

Date form received by agency:1990-04-11 00:00:00.0
Site name: CONTINENTAL MARITIME OF S. D.
Classification: Large Quantity Generator

Hazardous Waste Summary:

. Waste code: 122
. Waste name: Alkaline solution without metals (pH > 12.5)

. Waste code: 134
. Waste name: Aqueous solution with <10% total organic residues

. Waste code: 135
. Waste name: Unspecified aqueous solution

. Waste code: 151
. Waste name: Asbestos-containing waste

. Waste code: 181
. Waste name: Other inorganic solid waste

Map ID
Direction
Distance
Elevation

MAP FINDINGS

Site

Database(s)

EDR ID Number
EPA ID Number

CONTINENTAL OF SAN DIEGO, INC. (Continued)

1000412848

- . Waste code: 212
- . Waste name: Oxygenated solvents (acetone, butanol, ethyl acetate, etc.)

- . Waste code: 214
- . Waste name: Unspecified solvent mixture

- . Waste code: 221
- . Waste name: Waste oil and mixed oil

- . Waste code: 223
- . Waste name: Unspecified oil-containing waste

- . Waste code: 331
- . Waste name: Off-specification, aged, or surplus organics

- . Waste code: 343
- . Waste name: Unspecified organic liquid mixture

- . Waste code: 352
- . Waste name: Other organic solids

- . Waste code: 461
- . Waste name: Degreasing sludge

- . Waste code: 513
- . Waste name: Empty containers less than 30 gallons

- . Waste code: 791
- . Waste name: Liquids with pH < 2

- . Waste code: D001
- . Waste name: IGNITABLE WASTE

- . Waste code: D002
- . Waste name: CORROSIVE WASTE

- . Waste code: D006
- . Waste name: CADMIUM

- . Waste code: D007
- . Waste name: CHROMIUM

- . Waste code: D008
- . Waste name: LEAD

- . Waste code: D009
- . Waste name: MERCURY

- . Waste code: D035
- . Waste name: METHYL ETHYL KETONE

- . Waste code: D039
- . Waste name: TETRACHLOROETHYLENE

- . Waste code: F003
- . Waste name: THE FOLLOWING SPENT NONHALOGENATED SOLVENTS: XYLENE, ACETONE, ETHYL ACETATE, ETHYL BENZENE, ETHYL ETHER, METHYL ISOBUTYL KETONE, N-BUTYL

Map ID
Direction
Distance
Elevation

MAP FINDINGS

Site

Database(s)

EDR ID Number
EPA ID Number

CONTINENTAL OF SAN DIEGO, INC. (Continued)

1000412848

ALCOHOL, CYCLOHEXANONE, AND METHANOL; ALL SPENT SOLVENT MIXTURES/BLENDS CONTAINING, BEFORE USE, ONLY THE ABOVE SPENT NONHALOGENATED SOLVENTS; AND ALL SPENT SOLVENT MIXTURES/BLENDS CONTAINING, BEFORE USE, ONE OR MORE OF THE ABOVE NONHALOGENATED SOLVENTS, AND A TOTAL OF TEN PERCENT OR MORE (BY VOLUME) OF ONE OR MORE OF THOSE SOLVENTS LISTED IN F001, F002, F004, AND F005; AND STILL BOTTOMS FROM THE RECOVERY OF THESE SPENT SOLVENTS AND SPENT SOLVENT MIXTURES.

- . Waste code: F005
- . Waste name: THE FOLLOWING SPENT NONHALOGENATED SOLVENTS: TOLUENE, METHYL ETHYL KETONE, CARBON DISULFIDE, ISOBUTANOL, PYRIDINE, BENZENE, 2-ETHOXYETHANOL, AND 2-NITROPROPANE; ALL SPENT SOLVENT MIXTURES/BLENDS CONTAINING, BEFORE USE, A TOTAL OF TEN PERCENT OR MORE (BY VOLUME) OF ONE OR MORE OF THE ABOVE NONHALOGENATED SOLVENTS OR THOSE SOLVENTS LISTED IN F001, F002, OR F004; AND STILL BOTTOMS FROM THE RECOVERY OF THESE SPENT SOLVENTS AND SPENT SOLVENT MIXTURES.

Facility Has Received Notices of Violations:

Regulation violated: Not reported
Area of violation: Generators - General
Date violation determined: 2008-04-01 00:00:00.0
Date achieved compliance: 2008-05-30 00:00:00.0
Violation lead agency: State
Enforcement action: WRITTEN INFORMAL
Enforcement action date: 2008-04-01 00:00:00.0
Enf. disposition status: Not reported
Enf. disp. status date: Not reported
Enforcement lead agency: State
Proposed penalty amount: Not reported
Final penalty amount: Not reported
Paid penalty amount: Not reported

Regulation violated: Not reported
Area of violation: Generators - General
Date violation determined: 2005-10-21 00:00:00.0
Date achieved compliance: 2006-06-26 00:00:00.0
Violation lead agency: State
Enforcement action: WRITTEN INFORMAL
Enforcement action date: 2005-10-21 00:00:00.0
Enf. disposition status: Not reported
Enf. disp. status date: Not reported
Enforcement lead agency: State
Proposed penalty amount: Not reported
Final penalty amount: Not reported
Paid penalty amount: Not reported

Regulation violated: FR - 262.10-12.A
Area of violation: Generators - General
Date violation determined: 1994-08-19 00:00:00.0
Date achieved compliance: 1999-08-19 00:00:00.0
Violation lead agency: State
Enforcement action: Not reported
Enforcement action date: Not reported
Enf. disposition status: Not reported
Enf. disp. status date: Not reported
Enforcement lead agency: Not reported

Map ID
Direction
Distance
Elevation

MAP FINDINGS

Site

Database(s)

EDR ID Number
EPA ID Number

CONTINENTAL OF SAN DIEGO, INC. (Continued)

1000412848

Proposed penalty amount: Not reported
Final penalty amount: Not reported
Paid penalty amount: Not reported

Regulation violated: FR - 262.10-12.A
Area of violation: Generators - General
Date violation determined: 1993-01-14 00:00:00.0
Date achieved compliance: 1994-08-19 00:00:00.0
Violation lead agency: State
Enforcement action: Not reported
Enforcement action date: Not reported
Enf. disposition status: Not reported
Enf. disp. status date: Not reported
Enforcement lead agency: Not reported
Proposed penalty amount: Not reported
Final penalty amount: Not reported
Paid penalty amount: Not reported

Evaluation Action Summary:

Evaluation date: 2017-11-20 00:00:00.0
Evaluation: COMPLIANCE EVALUATION INSPECTION ON-SITE
Area of violation: Not reported
Date achieved compliance: Not reported
Evaluation lead agency: State

Evaluation date: 2017-06-19 00:00:00.0
Evaluation: COMPLIANCE EVALUATION INSPECTION ON-SITE
Area of violation: Not reported
Date achieved compliance: Not reported
Evaluation lead agency: State

Evaluation date: 2008-04-01 00:00:00.0
Evaluation: COMPLIANCE EVALUATION INSPECTION ON-SITE
Area of violation: Generators - General
Date achieved compliance: 2008-05-30 00:00:00.0
Evaluation lead agency: State

Evaluation date: 2007-07-23 00:00:00.0
Evaluation: COMPLIANCE EVALUATION INSPECTION ON-SITE
Area of violation: Not reported
Date achieved compliance: Not reported
Evaluation lead agency: State

Evaluation date: 2005-10-21 00:00:00.0
Evaluation: COMPLIANCE EVALUATION INSPECTION ON-SITE
Area of violation: Generators - General
Date achieved compliance: 2006-06-26 00:00:00.0
Evaluation lead agency: Local

Evaluation date: 1994-08-19 00:00:00.0
Evaluation: COMPLIANCE EVALUATION INSPECTION ON-SITE
Area of violation: Generators - General
Date achieved compliance: 1999-08-19 00:00:00.0
Evaluation lead agency: State Contractor/Grantee

Evaluation date: 1993-01-14 00:00:00.0
Evaluation: COMPLIANCE EVALUATION INSPECTION ON-SITE

Map ID
Direction
Distance
Elevation

MAP FINDINGS

Site

Database(s)

EDR ID Number
EPA ID Number

CONTINENTAL OF SAN DIEGO, INC. (Continued)

1000412848

Area of violation: Generators - General
Date achieved compliance: 1994-08-19 00:00:00.0
Evaluation lead agency: State Contractor/Grantee

Evaluation date: 1991-05-21 00:00:00.0
Evaluation: COMPLIANCE EVALUATION INSPECTION ON-SITE
Area of violation: Generators - General
Date achieved compliance: 2006-06-26 00:00:00.0
Evaluation lead agency: State Contractor/Grantee

LUST REG 9:

Region: 9
Status: Case Closed
Case Number: 9UT138
Local Case: H00120-001
Substance: Diesel
Qty Leaked: 6000
Abate Method: Excavate and Dispose - remove contaminated soil and dispose in approved site

Local Agency: San Diego
How Found: Tank Closure
How Stopped: Close Tank
Source: Tank
Cause: Corrosion
Lead Agency: Local Agency
Case Type: Other ground water affected
Date Found: 12/12/1986
Date Stopped: 12/12/1986
Confirm Date: 12/12/1986
Submit Workplan: Not reported
Prelim Assess: 01/09/1987
Desc Pollution: Not reported
Remed Plan: 08/27/1987
Remed Action: Not reported
Began Monitor: Not reported
Release Date: 12/12/1986
Enforce Date: Not reported
Closed Date: 5/25/89
Enforce Type: Not reported
Pilot Program: LOP
Basin Number: 908.21
GW Depth: ~10'
Beneficial Use: No Beneficial groundwater use
NPDES Number: Not reported
Priority: Low priority. Priority ranking can change over time.
File Dispn: File discarded, case closed
Interim Remedial Actions: Yes
Cleanup and Abatement order Number: Not reported
Waste Discharge Requirement Number: Not reported

Region: 9
Status: Case Closed
Case Number: 9UT2467
Local Case: H00120-003
Substance: Diesel
Qty Leaked: 0
Abate Method: Excavate and Dispose - remove contaminated soil and dispose in approved site

Map ID
Direction
Distance
Elevation

MAP FINDINGS

Site

Database(s)

EDR ID Number
EPA ID Number

CONTINENTAL OF SAN DIEGO, INC. (Continued)

1000412848

Local Agency: San Diego
How Found: Subsurface Monitoring
How Stopped: Not reported
Source: Unknown
Cause: Unknown
Lead Agency: Local Agency
Case Type: Aquifer affected
Date Found: 07/10/1992
Date Stopped: / /
Confirm Date: 07/10/1992
Submit Workplan: 7/10/92
Prelim Assess: 07/10/1992
Desc Pollution: Not reported
Remed Plan: / /
Remed Action: Not reported
Began Monitor: Not reported
Release Date: 05/06/1993
Enforce Date: Not reported
Closed Date: 2/24/97
Enforce Type: Not reported
Pilot Program: LOP
Basin Number: 908.22
GW Depth: 9.03
Beneficial Use: No Beneficial groundwater use
NPDES Number: Not reported
Priority: 2B
File Dispn: File discarded, case closed
Interim Remedial Actions: No
Cleanup and Abatement order Number: Not reported
Waste Discharge Requirement Number: Not reported

Region: 9
Status: Preliminary site assessment underway
Case Number: 9UT2996
Local Case: H00120-002
Substance: Diesel
Qty Leaked: 0
Abate Method: Not reported
Local Agency: San Diego
How Found: Other Means
How Stopped: Other Means
Source: Unknown
Cause: Unknown
Lead Agency: Local Agency
Case Type: Other ground water affected
Date Found: 08/30/1990
Date Stopped: 08/30/1990
Confirm Date: 08/30/1990
Submit Workplan: Not reported
Prelim Assess: 11/22/1991
Desc Pollution: Not reported
Remed Plan: / /
Remed Action: Not reported
Began Monitor: Not reported
Release Date: 08/30/1990
Enforce Date: 8/31/90
Closed Date: Not reported

Map ID
Direction
Distance
Elevation

MAP FINDINGS

Site

Database(s)

EDR ID Number
EPA ID Number

CONTINENTAL OF SAN DIEGO, INC. (Continued)

1000412848

Enforce Type: SEL
Pilot Program: LOP
Basin Number: 908.21
GW Depth: 5'
Beneficial Use: No Beneficial groundwater use
NPDES Number: Not reported
Priority: 1B
File Dispn: File discarded, case closed
Interim Remedial Actions: Yes
Cleanup and Abatement order Number: Not reported
Waste Discharge Requirement Number: Not reported

SAN DIEGO CO. SAM:

Name: CITY OF SAN DIEGO PIPELINE JOB 525
Address: 1995 BAY FRONT ST
City,State,Zip: SAN DIEGO, CA 92113
Case Number: H02857-001
Agency: DEH Site Assessment & Mitigation
Funding: XV
Facility Type: Soils Only
Facility Status: Leak Being Confirmed
Date: 5/21/2002
Date Began: 5/21/2002

CPS-SLIC:

Name: CONTINENTAL MARITIME OF SAN DIEGO SEDIMENT INVESTIGATION
Address: 1995 BAY FRONT STREET
City,State,Zip: SAN DIEGO, CA 92113
Region: STATE
Facility Status: Open - Site Assessment
Status Date: 02/01/2017
Global Id: T10000004954
Lead Agency: SAN DIEGO RWQCB (REGION 9)
Lead Agency Case Number: Not reported
Latitude: 32.6938281808618
Longitude: -117.148664758594
Case Type: Cleanup Program Site
Case Worker: SST
Local Agency: Not reported
RB Case Number: Not reported
File Location: All Files are on GeoTracker or in the Local Agency Database
Potential Media Affected: Sediments
Potential Contaminants of Concern: Polychlorinated biphenyls (PCBs), Copper, Lead, Mercury (elemental), Zinc, Polynuclear aromatic hydrocarbons (PAHs)
Site History: Sediment monitoring data for the Continental Maritime of San Diego (CMSD) leasehold indicate sediments have been impacted by pollutants (heavy metals, PAHs, and PCBs) from current and historical operations and facilities in the area.

Click here to access the California GeoTracker records for this facility:

CHMIRS:

Name: Not reported
Address: 1995 BAY FRONT ST
City,State,Zip: SAN DIEGO, CA 92113-2122
OES Incident Number: 06449

Map ID
Direction
Distance
Elevation

MAP FINDINGS

Site

Database(s)

EDR ID Number
EPA ID Number

CONTINENTAL OF SAN DIEGO, INC. (Continued)

1000412848

OES notification:	Not reported
OES Date:	1/26/1995
OES Time:	12:58:25 PM
Date Completed:	Not reported
Property Use:	Not reported
Agency Id Number:	Not reported
Agency Incident Number:	Not reported
Time Notified:	Not reported
Time Completed:	Not reported
Surrounding Area:	Not reported
Estimated Temperature:	Not reported
Property Management:	Not reported
More Than Two Substances Involved?:	Not reported
Resp Agency Personel # Of Decontaminated:	Not reported
Responding Agency Personel # Of Injuries:	Not reported
Responding Agency Personel # Of Fatalities:	Not reported
Others Number Of Decontaminated:	Not reported
Others Number Of Injuries:	Not reported
Others Number Of Fatalities:	Not reported
Vehicle Make/year:	Not reported
Vehicle License Number:	Not reported
Vehicle State:	Not reported
Vehicle Id Number:	Not reported
CA DOT PUC/ICC Number:	Not reported
Company Name:	Not reported
Reporting Officer Name/ID:	Not reported
Report Date:	Not reported
Facility Telephone:	Not reported
Waterway Involved:	NO
Waterway:	san diego bay outfall of storm drain
Spill Site:	Not reported
Cleanup By:	contennental
Containment:	Not reported
What Happened:	Not reported
Type:	PETROLEUM
Measure:	Not reported
Other:	Not reported
Date/Time:	Not reported
Year:	1995
Agency:	contental
Incident Date:	0345 26 jan 95
Admin Agency:	Not reported
Amount:	residual on ground
Contained:	YES
Site Type:	IND PLT
E Date:	Not reported
Substance:	transmission fluid
Unknown:	Not reported
Substance #2:	Not reported
Substance #3:	Not reported
Evacuations:	NO
Number of Injuries:	NO
Number of Fatalities:	NO
#1 Pipeline:	Not reported
#2 Pipeline:	Not reported
#3 Pipeline:	Not reported
#1 Vessel >= 300 Tons:	Not reported

Map ID
 Direction
 Distance
 Elevation

MAP FINDINGS

Site

Database(s)

EDR ID Number
 EPA ID Number

CONTINENTAL OF SAN DIEGO, INC. (Continued)

1000412848

#2 Vessel >= 300 Tons:	Not reported
#3 Vessel >= 300 Tons:	Not reported
Evacs:	Not reported
Injuries:	Not reported
Fatals:	Not reported
Comments:	Not reported
Description:	transmission failed on truck, some material on the ground carried into storm drain by heavy rains

ENF:

Name:	CONTINENTAL MARITIME PIER 6 MAINTENANCE DREDGING
Address:	1995 BAY FRONT STREET
City,State,Zip:	SAN DIEGO, CA 92113
Region:	9
Facility Id:	823227
Agency Name:	Continental Maritime of San Diego
Place Type:	All Other
Place Subtype:	Dredge/Fill Site
Facility Type:	All other facilities
Agency Type:	Privately-Owned Business
# Of Agencies:	1
Place Latitude:	32.69254
Place Longitude:	-117.149293
SIC Code 1:	Not reported
SIC Desc 1:	Not reported
SIC Code 2:	Not reported
SIC Desc 2:	Not reported
SIC Code 3:	Not reported
SIC Desc 3:	Not reported
NAICS Code 1:	Not reported
NAICS Desc 1:	Not reported
NAICS Code 2:	Not reported
NAICS Desc 2:	Not reported
NAICS Code 3:	Not reported
NAICS Desc 3:	Not reported
# Of Places:	1
Source Of Facility:	Enf Action
Design Flow:	Not reported
Threat To Water Quality:	Not reported
Complexity:	Not reported
Pretreatment:	Not reported
Facility Waste Type:	Not reported
Facility Waste Type 2:	Not reported
Facility Waste Type 3:	Not reported
Facility Waste Type 4:	Not reported
Program:	CERDREDGE
Program Category1:	CER
Program Category2:	CER
# Of Programs:	1
WDID:	9 000001949
Reg Measure Id:	369147
Reg Measure Type:	401 Certification
Region:	9
Order #:	09C-055
Npdes# CA#:	Not reported
Major-Minor:	Not reported

Map ID
Direction
Distance
Elevation

MAP FINDINGS

Site

Database(s)

EDR ID Number
EPA ID Number

CONTINENTAL OF SAN DIEGO, INC. (Continued)

1000412848

Npdes Type: Not reported
Reclamation: Not reported
Dredge Fill Fee: Not reported
301H: Not reported
Application Fee Amt Received: 1660
Status: Historical
Status Date: 05/04/2016
Effective Date: 11/30/2009
Expiration/Review Date: 11/30/2014
Termination Date: 11/30/2014
WDR Review - Amend: Not reported
WDR Review - Revise/Renew: Not reported
WDR Review - Rescind: Not reported
WDR Review - No Action Required: Not reported
WDR Review - Pending: Not reported
WDR Review - Planned: Not reported
Status Enrollee: N
Individual/General: I
Fee Code: 19 - Non Billable by Administrative Determination
Direction/Voice: Passive
Enforcement Id(EID): 400826
Region: 9
Order / Resolution Number: 09C-055
Enforcement Action Type: Staff Enforcement Letter
Effective Date: 05/06/2015
Adoption/Issuance Date: 05/06/2015
Achieve Date: Not reported
Termination Date: 05/06/2015
ACL Issuance Date: Not reported
EPL Issuance Date: Not reported
Status: Historical
Title: SEL re 401 Cert 09C-055 for Continental Maritime (Pier 6 Maintenance Dredging)
Description: SEL for inadequate reporting
Program: CERDREDGE
Latest Milestone Completion Date: Not reported
Of Programs1: 1
Total Assessment Amount: 0
Initial Assessed Amount: 0
Liability \$ Amount: 0
Project \$ Amount: 0
Liability \$ Paid: 0
Project \$ Completed: 0
Total \$ Paid/Completed Amount: 0
Name: HUNTINGTON INGALLS (HII) SAN DIEGO SHIPYARD, INC.
Address: 1995 BAY FRONT STREET
City,State,Zip: SAN DIEGO, CA 92113
Region: 9
Facility Id: 215572
Agency Name: Continental Maritime of San Diego
Place Type: Manufacturing
Place Subtype: Boatyard/Shipyard
Facility Type: Industrial
Agency Type: Privately-Owned Business
Of Agencies: 1
Place Latitude: 32.694602

Map ID
Direction
Distance
Elevation

MAP FINDINGS

Site

Database(s)

EDR ID Number
EPA ID Number

CONTINENTAL OF SAN DIEGO, INC. (Continued)

1000412848

Place Longitude: -117.14499
SIC Code 1: 3731
SIC Desc 1: Ship Building and Repairing
SIC Code 2: Not reported
SIC Desc 2: Not reported
SIC Code 3: Not reported
SIC Desc 3: Not reported
NAICS Code 1: Not reported
NAICS Desc 1: Not reported
NAICS Code 2: Not reported
NAICS Desc 2: Not reported
NAICS Code 3: Not reported
NAICS Desc 3: Not reported
Of Places: 1
Source Of Facility: Reg Meas
Design Flow: 0
Threat To Water Quality: 1
Complexity: A
Pretreatment: X - Facility is not a POTW
Facility Waste Type: Cooling water: Noncontact
Facility Waste Type 2: Stormwater runoff
Facility Waste Type 3: Not reported
Facility Waste Type 4: Not reported
Program: NPDINDSML
Program Category1: NPDESWW
Program Category2: NPDESWW
Of Programs: 1
WDID: 9 000000400
Reg Measure Id: 400280
Reg Measure Type: NPDES Permits
Region: 9
Order #: R9-2015-0009
Npdes# CA#: CA0109142
Major-Minor: Minor
Npdes Type: OTH
Reclamation: N - No
Dredge Fill Fee: Not reported
301H: N
Application Fee Amt Received: Not reported
Status: Active
Status Date: 03/18/2015
Effective Date: 06/01/2015
Expiration/Review Date: 05/31/2020
Termination Date: Not reported
WDR Review - Amend: Not reported
WDR Review - Revise/Renew: Not reported
WDR Review - Rescind: Not reported
WDR Review - No Action Required: Not reported
WDR Review - Pending: Not reported
WDR Review - Planned: Not reported
Status Enrollee: N
Individual/General: I
Fee Code: 66 - NPDES Based on Flow
Direction/Voice: Passive
Enforcement Id(EID): 428204
Region: 9
Order / Resolution Number: Not reported

Map ID
Direction
Distance
Elevation

MAP FINDINGS

Site

Database(s)

EDR ID Number
EPA ID Number

CONTINENTAL OF SAN DIEGO, INC. (Continued)

1000412848

Enforcement Action Type:	Staff Enforcement Letter
Effective Date:	01/08/2019
Adoption/Issuance Date:	01/08/2019
Achieve Date:	Not reported
Termination Date:	01/08/2019
ACL Issuance Date:	Not reported
EPL Issuance Date:	Not reported
Status:	Historical
Title:	January 2019 SEL for Continental Maritime of San Diego
Description:	Not reported
Program:	NPDINDSML
Latest Milestone Completion Date:	Not reported
# Of Programs1:	1
Total Assessment Amount:	0
Initial Assessed Amount:	0
Liability \$ Amount:	0
Project \$ Amount:	0
Liability \$ Paid:	0
Project \$ Completed:	0
Total \$ Paid/Completed Amount:	0
Name:	HUNTINGTON INGALLS (HII) SAN DIEGO SHIPYARD, INC.
Address:	1995 BAY FRONT STREET
City,State,Zip:	SAN DIEGO, CA 92113
Region:	9
Facility Id:	215572
Agency Name:	Continental Maritime of San Diego
Place Type:	Manufacturing
Place Subtype:	Boatyard/Shipyard
Facility Type:	Industrial
Agency Type:	Privately-Owned Business
# Of Agencies:	1
Place Latitude:	32.694602
Place Longitude:	-117.14499
SIC Code 1:	3731
SIC Desc 1:	Ship Building and Repairing
SIC Code 2:	Not reported
SIC Desc 2:	Not reported
SIC Code 3:	Not reported
SIC Desc 3:	Not reported
NAICS Code 1:	Not reported
NAICS Desc 1:	Not reported
NAICS Code 2:	Not reported
NAICS Desc 2:	Not reported
NAICS Code 3:	Not reported
NAICS Desc 3:	Not reported
# Of Places:	1
Source Of Facility:	Reg Meas
Design Flow:	0
Threat To Water Quality:	2
Complexity:	B
Pretreatment:	X - Facility is not a POTW
Facility Waste Type:	Process waste, NEC
Facility Waste Type 2:	Washwater waste
Facility Waste Type 3:	Not reported
Facility Waste Type 4:	Not reported
Program:	NPDINDSML

Map ID
Direction
Distance
Elevation

MAP FINDINGS

Site

Database(s)

EDR ID Number
EPA ID Number

CONTINENTAL OF SAN DIEGO, INC. (Continued)

1000412848

Program Category1: NPDESWW
Program Category2: NPDESWW
Of Programs: 1
WDID: 9 000000400
Reg Measure Id: 352044
Reg Measure Type: NPDES Permits
Region: 9
Order #: R9-2008-0049
Npdes# CA#: CA0109142
Major-Minor: Minor
Npdes Type: OTH
Reclamation: N - No
Dredge Fill Fee: Not reported
301H: N
Application Fee Amt Received: 1300
Status: Historical
Status Date: 03/18/2015
Effective Date: 08/13/2008
Expiration/Review Date: 08/13/2013
Termination Date: 05/31/2015
WDR Review - Amend: Not reported
WDR Review - Revise/Renew: Not reported
WDR Review - Rescind: Not reported
WDR Review - No Action Required: Not reported
WDR Review - Pending: Not reported
WDR Review - Planned: Not reported
Status Enrollee: N
Individual/General: I
Fee Code: 66 - NPDES Based on Flow
Direction/Voice: Passive
Enforcement Id(EID): 402791
Region: 9
Order / Resolution Number: Not reported
Enforcement Action Type: Staff Enforcement Letter
Effective Date: Not reported
Adoption/Issuance Date: Not reported
Achieve Date: Not reported
Termination Date: 09/10/2015
ACL Issuance Date: Not reported
EPL Issuance Date: Not reported
Status: Withdrawn
Title: SEL for Continental Maritime of San Diego, Inc.
Description: Not reported
Program: NPDINDSML
Latest Milestone Completion Date: Not reported
Of Programs1: 1
Total Assessment Amount: 0
Initial Assessed Amount: 0
Liability \$ Amount: 0
Project \$ Amount: 0
Liability \$ Paid: 0
Project \$ Completed: 0
Total \$ Paid/Completed Amount: 0

Name: HUNTINGTON INGALLS (HII) SAN DIEGO SHIPYARD, INC.
Address: 1995 BAY FRONT STREET
City,State,Zip: SAN DIEGO, CA 92113

Map ID
Direction
Distance
Elevation

MAP FINDINGS

Site

Database(s)

EDR ID Number
EPA ID Number

CONTINENTAL OF SAN DIEGO, INC. (Continued)

1000412848

Region: 9
Facility Id: 215572
Agency Name: Continental Maritime of San Diego
Place Type: Manufacturing
Place Subtype: Boatyard/Shipyard
Facility Type: Industrial
Agency Type: Privately-Owned Business
Of Agencies: 1
Place Latitude: 32.694602
Place Longitude: -117.14499
SIC Code 1: 3731
SIC Desc 1: Ship Building and Repairing
SIC Code 2: Not reported
SIC Desc 2: Not reported
SIC Code 3: Not reported
SIC Desc 3: Not reported
NAICS Code 1: Not reported
NAICS Desc 1: Not reported
NAICS Code 2: Not reported
NAICS Desc 2: Not reported
NAICS Code 3: Not reported
NAICS Desc 3: Not reported
Of Places: 1
Source Of Facility: Reg Meas
Design Flow: 0
Threat To Water Quality: 2
Complexity: B
Pretreatment: X - Facility is not a POTW
Facility Waste Type: Process waste, NEC
Facility Waste Type 2: Washwater waste
Facility Waste Type 3: Not reported
Facility Waste Type 4: Not reported
Program: NPDINDSML
Program Category1: NPDESWW
Program Category2: NPDESWW
Of Programs: 1
WDID: 9 000000400
Reg Measure Id: 352044
Reg Measure Type: NPDES Permits
Region: 9
Order #: R9-2008-0049
Npdes# CA#: CA0109142
Major-Minor: Minor
Npdes Type: OTH
Reclamation: N - No
Dredge Fill Fee: Not reported
301H: N
Application Fee Amt Received: 1300
Status: Historical
Status Date: 03/18/2015
Effective Date: 08/13/2008
Expiration/Review Date: 08/13/2013
Termination Date: 05/31/2015
WDR Review - Amend: Not reported
WDR Review - Revise/Renew: Not reported
WDR Review - Rescind: Not reported
WDR Review - No Action Required: Not reported

Map ID
Direction
Distance
Elevation

MAP FINDINGS

Site

Database(s)

EDR ID Number
EPA ID Number

CONTINENTAL OF SAN DIEGO, INC. (Continued)

1000412848

WDR Review - Pending:	Not reported
WDR Review - Planned:	Not reported
Status Enrollee:	N
Individual/General:	I
Fee Code:	66 - NPDES Based on Flow
Direction/Voice:	Passive
Enforcement Id(EID):	396291
Region:	9
Order / Resolution Number:	Not reported
Enforcement Action Type:	Staff Enforcement Letter
Effective Date:	05/12/2014
Adoption/Issuance Date:	05/12/2014
Achieve Date:	Not reported
Termination Date:	05/12/2014
ACL Issuance Date:	Not reported
EPL Issuance Date:	Not reported
Status:	Historical
Title:	05/21/2014 SEL for Continental Maritime of San Diego, Inc.
Description:	Covering July 2012 + March 2014 quarterly monitoring reports, July 2012 + December 2013 semi annual reports, and 2012 + 2013 annual reports.
Program:	NPDINDSML
Latest Milestone Completion Date:	Not reported
# Of Programs1:	1
Total Assessment Amount:	0
Initial Assessed Amount:	0
Liability \$ Amount:	0
Project \$ Amount:	0
Liability \$ Paid:	0
Project \$ Completed:	0
Total \$ Paid/Completed Amount:	0
Name:	HUNTINGTON INGALLS (HII) SAN DIEGO SHIPYARD, INC.
Address:	1995 BAY FRONT STREET
City,State,Zip:	SAN DIEGO, CA 92113
Region:	9
Facility Id:	215572
Agency Name:	Continental Maritime of San Diego
Place Type:	Manufacturing
Place Subtype:	Boatyard/Shipyard
Facility Type:	Industrial
Agency Type:	Privately-Owned Business
# Of Agencies:	1
Place Latitude:	32.694602
Place Longitude:	-117.14499
SIC Code 1:	3731
SIC Desc 1:	Ship Building and Repairing
SIC Code 2:	Not reported
SIC Desc 2:	Not reported
SIC Code 3:	Not reported
SIC Desc 3:	Not reported
NAICS Code 1:	Not reported
NAICS Desc 1:	Not reported
NAICS Code 2:	Not reported
NAICS Desc 2:	Not reported
NAICS Code 3:	Not reported
NAICS Desc 3:	Not reported

Map ID
Direction
Distance
Elevation

MAP FINDINGS

Site

Database(s)

EDR ID Number
EPA ID Number

CONTINENTAL OF SAN DIEGO, INC. (Continued)

1000412848

# Of Places:	1
Source Of Facility:	Reg Meas
Design Flow:	0.43
Threat To Water Quality:	2
Complexity:	B
Pretreatment:	X - Facility is not a POTW
Facility Waste Type:	Process waste, NEC
Facility Waste Type 2:	Washwater waste
Facility Waste Type 3:	Not reported
Facility Waste Type 4:	Not reported
Program:	NPDINDSML
Program Category1:	NPDESWW
Program Category2:	NPDESWW
# Of Programs:	1
WDID:	9 000000400
Reg Measure Id:	213845
Reg Measure Type:	NPDES Permits
Region:	9
Order #:	97-037
Npdes# CA#:	CA0109142
Major-Minor:	Minor
Npdes Type:	FED
Reclamation:	N - No
Dredge Fill Fee:	Not reported
301H:	Not reported
Application Fee Amt Received:	1300
Status:	Historical
Status Date:	01/03/2014
Effective Date:	05/04/1987
Expiration/Review Date:	11/12/2002
Termination Date:	11/12/2002
WDR Review - Amend:	Not reported
WDR Review - Revise/Renew:	Not reported
WDR Review - Rescind:	Not reported
WDR Review - No Action Required:	Not reported
WDR Review - Pending:	Not reported
WDR Review - Planned:	Not reported
Status Enrollee:	N
Individual/General:	I
Fee Code:	66 - NPDES Based on Flow
Direction/Voice:	Passive
Enforcement Id(EID):	250052
Region:	9
Order / Resolution Number:	UNKNOWN
Enforcement Action Type:	Staff Enforcement Letter
Effective Date:	10/22/2003
Adoption/Issuance Date:	Not reported
Achieve Date:	Not reported
Termination Date:	10/22/2003
ACL Issuance Date:	Not reported
EPL Issuance Date:	Not reported
Status:	Historical
Title:	Enforcement - 9 000000400
Description:	Not reported
Program:	NPDINDSML
Latest Milestone Completion Date:	Not reported
# Of Programs1:	1

Map ID
Direction
Distance
Elevation

MAP FINDINGS

Site

Database(s)

EDR ID Number
EPA ID Number

CONTINENTAL OF SAN DIEGO, INC. (Continued)

1000412848

Total Assessment Amount:	0
Initial Assessed Amount:	0
Liability \$ Amount:	0
Project \$ Amount:	0
Liability \$ Paid:	0
Project \$ Completed:	0
Total \$ Paid/Completed Amount:	0
Name:	HUNTINGTON INGALLS (HII) SAN DIEGO SHIPYARD, INC.
Address:	1995 BAY FRONT STREET
City,State,Zip:	SAN DIEGO, CA 92113
Region:	9
Facility Id:	215572
Agency Name:	Continental Maritime of San Diego
Place Type:	Manufacturing
Place Subtype:	Boatyard/Shipyard
Facility Type:	Industrial
Agency Type:	Privately-Owned Business
# Of Agencies:	1
Place Latitude:	32.694602
Place Longitude:	-117.14499
SIC Code 1:	3731
SIC Desc 1:	Ship Building and Repairing
SIC Code 2:	Not reported
SIC Desc 2:	Not reported
SIC Code 3:	Not reported
SIC Desc 3:	Not reported
NAICS Code 1:	Not reported
NAICS Desc 1:	Not reported
NAICS Code 2:	Not reported
NAICS Desc 2:	Not reported
NAICS Code 3:	Not reported
NAICS Desc 3:	Not reported
# Of Places:	1
Source Of Facility:	Reg Meas
Design Flow:	0.43
Threat To Water Quality:	2
Complexity:	B
Pretreatment:	X - Facility is not a POTW
Facility Waste Type:	Process waste, NEC
Facility Waste Type 2:	Washwater waste
Facility Waste Type 3:	Not reported
Facility Waste Type 4:	Not reported
Program:	NPDINDSML
Program Category1:	NPDESWW
Program Category2:	NPDESWW
# Of Programs:	1
WDID:	9 000000400
Reg Measure Id:	213845
Reg Measure Type:	NPDES Permits
Region:	9
Order #:	97-037
Npdes# CA#:	CA0109142
Major-Minor:	Minor
Npdes Type:	FED
Reclamation:	N - No
Dredge Fill Fee:	Not reported

Map ID
Direction
Distance
Elevation

MAP FINDINGS

Site

Database(s)

EDR ID Number
EPA ID Number

CONTINENTAL OF SAN DIEGO, INC. (Continued)

1000412848

301H: Not reported
Application Fee Amt Received: 1300
Status: Historical
Status Date: 01/03/2014
Effective Date: 05/04/1987
Expiration/Review Date: 11/12/2002
Termination Date: 11/12/2002
WDR Review - Amend: Not reported
WDR Review - Revise/Renew: Not reported
WDR Review - Rescind: Not reported
WDR Review - No Action Required: Not reported
WDR Review - Pending: Not reported
WDR Review - Planned: Not reported
Status Enrollee: N
Individual/General: I
Fee Code: 66 - NPDES Based on Flow
Direction/Voice: Passive
Enforcement Id(EID): 249883
Region: 9
Order / Resolution Number: UNKNOWN
Enforcement Action Type: Staff Enforcement Letter
Effective Date: 10/16/2003
Adoption/Issuance Date: Not reported
Achieve Date: Not reported
Termination Date: 10/16/2003
ACL Issuance Date: Not reported
EPL Issuance Date: Not reported
Status: Historical
Title: Enforcement - 9 000000400
Description: On July 3, 2003, the Pier 4, saltwater fire protection system water failed to comply with the 70% survival 10% of the time specification.

Program: NPDINDSML
Latest Milestone Completion Date: Not reported
Of Programs1: 1
Total Assessment Amount: 0
Initial Assessed Amount: 0
Liability \$ Amount: 0
Project \$ Amount: 0
Liability \$ Paid: 0
Project \$ Completed: 0
Total \$ Paid/Completed Amount: 0

Name: HUNTINGTON INGALLS (HII) SAN DIEGO SHIPYARD, INC.
Address: 1995 BAY FRONT STREET
City,State,Zip: SAN DIEGO, CA 92113
Region: 9
Facility Id: 215572
Agency Name: Continental Maritime of San Diego
Place Type: Manufacturing
Place Subtype: Boatyard/Shipyard
Facility Type: Industrial
Agency Type: Privately-Owned Business
Of Agencies: 1
Place Latitude: 32.694602
Place Longitude: -117.14499
SIC Code 1: 3731

Map ID
Direction
Distance
Elevation

MAP FINDINGS

Site

Database(s)

EDR ID Number
EPA ID Number

CONTINENTAL OF SAN DIEGO, INC. (Continued)

1000412848

SIC Desc 1:	Ship Building and Repairing
SIC Code 2:	Not reported
SIC Desc 2:	Not reported
SIC Code 3:	Not reported
SIC Desc 3:	Not reported
NAICS Code 1:	Not reported
NAICS Desc 1:	Not reported
NAICS Code 2:	Not reported
NAICS Desc 2:	Not reported
NAICS Code 3:	Not reported
NAICS Desc 3:	Not reported
# Of Places:	1
Source Of Facility:	Reg Meas
Design Flow:	0.43
Threat To Water Quality:	2
Complexity:	B
Pretreatment:	X - Facility is not a POTW
Facility Waste Type:	Process waste, NEC
Facility Waste Type 2:	Washwater waste
Facility Waste Type 3:	Not reported
Facility Waste Type 4:	Not reported
Program:	NPDINDSML
Program Category1:	NPDESWW
Program Category2:	NPDESWW
# Of Programs:	1
WDID:	9 000000400
Reg Measure Id:	213845
Reg Measure Type:	NPDES Permits
Region:	9
Order #:	97-037
Npdes# CA#:	CA0109142
Major-Minor:	Minor
Npdes Type:	FED
Reclamation:	N - No
Dredge Fill Fee:	Not reported
301H:	Not reported
Application Fee Amt Received:	1300
Status:	Historical
Status Date:	01/03/2014
Effective Date:	05/04/1987
Expiration/Review Date:	11/12/2002
Termination Date:	11/12/2002
WDR Review - Amend:	Not reported
WDR Review - Revise/Renew:	Not reported
WDR Review - Rescind:	Not reported
WDR Review - No Action Required:	Not reported
WDR Review - Pending:	Not reported
WDR Review - Planned:	Not reported
Status Enrollee:	N
Individual/General:	I
Fee Code:	66 - NPDES Based on Flow
Direction/Voice:	Passive
Enforcement Id(EID):	243112
Region:	9
Order / Resolution Number:	Not reported
Enforcement Action Type:	Staff Enforcement Letter
Effective Date:	07/24/2003

Map ID
Direction
Distance
Elevation

MAP FINDINGS

Site

Database(s)

EDR ID Number
EPA ID Number

CONTINENTAL OF SAN DIEGO, INC. (Continued)

1000412848

Adoption/Issuance Date: Not reported
Achieve Date: 9/14/2001
Termination Date: 07/24/2003
ACL Issuance Date: Not reported
EPL Issuance Date: Not reported
Status: Historical
Title: SEL Paint Spill to San Diego Bay - Continental Maritime Shipyard
Description: One-quart can of paint spilled to the Bay.
Program: NPDINDSML
Latest Milestone Completion Date: Not reported
Of Programs1: 1
Total Assessment Amount: 0
Initial Assessed Amount: 0
Liability \$ Amount: 0
Project \$ Amount: 0
Liability \$ Paid: 0
Project \$ Completed: 0
Total \$ Paid/Completed Amount: 0

Name: HUNTINGTON INGALLS (HII) SAN DIEGO SHIPYARD, INC.
Address: 1995 BAY FRONT STREET
City,State,Zip: SAN DIEGO, CA 92113
Region: 9
Facility Id: 215572
Agency Name: Continental Maritime of San Diego
Place Type: Manufacturing
Place Subtype: Boatyard/Shipyard
Facility Type: Industrial
Agency Type: Privately-Owned Business
Of Agencies: 1
Place Latitude: 32.694602
Place Longitude: -117.14499
SIC Code 1: 3731
SIC Desc 1: Ship Building and Repairing
SIC Code 2: Not reported
SIC Desc 2: Not reported
SIC Code 3: Not reported
SIC Desc 3: Not reported
NAICS Code 1: Not reported
NAICS Desc 1: Not reported
NAICS Code 2: Not reported
NAICS Desc 2: Not reported
NAICS Code 3: Not reported
NAICS Desc 3: Not reported
Of Places: 1
Source Of Facility: Reg Meas
Design Flow: 0.43
Threat To Water Quality: 2
Complexity: B
Pretreatment: X - Facility is not a POTW
Facility Waste Type: Process waste, NEC
Facility Waste Type 2: Washwater waste
Facility Waste Type 3: Not reported
Facility Waste Type 4: Not reported
Program: NPDINDSML
Program Category1: NPDESWW
Program Category2: NPDESWW

Map ID
Direction
Distance
Elevation

MAP FINDINGS

Site

Database(s)

EDR ID Number
EPA ID Number

CONTINENTAL OF SAN DIEGO, INC. (Continued)

1000412848

# Of Programs:	1
WDID:	9 000000400
Reg Measure Id:	213845
Reg Measure Type:	NPDES Permits
Region:	9
Order #:	97-037
Npdes# CA#:	CA0109142
Major-Minor:	Minor
Npdes Type:	FED
Reclamation:	N - No
Dredge Fill Fee:	Not reported
301H:	Not reported
Application Fee Amt Received:	1300
Status:	Historical
Status Date:	01/03/2014
Effective Date:	05/04/1987
Expiration/Review Date:	11/12/2002
Termination Date:	11/12/2002
WDR Review - Amend:	Not reported
WDR Review - Revise/Renew:	Not reported
WDR Review - Rescind:	Not reported
WDR Review - No Action Required:	Not reported
WDR Review - Pending:	Not reported
WDR Review - Planned:	Not reported
Status Enrollee:	N
Individual/General:	I
Fee Code:	66 - NPDES Based on Flow
Direction/Voice:	Passive
Enforcement Id(EID):	237835
Region:	9
Order / Resolution Number:	R9-2001-0114
Enforcement Action Type:	Admin Civil Liability
Effective Date:	07/18/2001
Adoption/Issuance Date:	Not reported
Achieve Date:	7/6/2001
Termination Date:	Not reported
ACL Issuance Date:	Not reported
EPL Issuance Date:	Not reported
Status:	Historical
Title:	Enforcement - 9 000000400
Description:	2001-114 (order for board to accept payment of ACL)
Program:	NPDINDSML
Latest Milestone Completion Date:	6/19/2003
# Of Programs1:	1
Total Assessment Amount:	41120
Initial Assessed Amount:	0
Liability \$ Amount:	41120
Project \$ Amount:	0
Liability \$ Paid:	41120
Project \$ Completed:	0
Total \$ Paid/Completed Amount:	41120
Name:	HUNTINGTON INGALLS (HII) SAN DIEGO SHIPYARD, INC.
Address:	1995 BAY FRONT STREET
City,State,Zip:	SAN DIEGO, CA 92113
Region:	9
Facility Id:	215572

Map ID
Direction
Distance
Elevation

MAP FINDINGS

Site

Database(s)

EDR ID Number
EPA ID Number

CONTINENTAL OF SAN DIEGO, INC. (Continued)

1000412848

Agency Name:	Continental Maritime of San Diego
Place Type:	Manufacturing
Place Subtype:	Boatyard/Shipyard
Facility Type:	Industrial
Agency Type:	Privately-Owned Business
# Of Agencies:	1
Place Latitude:	32.694602
Place Longitude:	-117.14499
SIC Code 1:	3731
SIC Desc 1:	Ship Building and Repairing
SIC Code 2:	Not reported
SIC Desc 2:	Not reported
SIC Code 3:	Not reported
SIC Desc 3:	Not reported
NAICS Code 1:	Not reported
NAICS Desc 1:	Not reported
NAICS Code 2:	Not reported
NAICS Desc 2:	Not reported
NAICS Code 3:	Not reported
NAICS Desc 3:	Not reported
# Of Places:	1
Source Of Facility:	Reg Meas
Design Flow:	0.43
Threat To Water Quality:	2
Complexity:	B
Pretreatment:	X - Facility is not a POTW
Facility Waste Type:	Process waste, NEC
Facility Waste Type 2:	Washwater waste
Facility Waste Type 3:	Not reported
Facility Waste Type 4:	Not reported
Program:	NPDES
Program Category1:	NPDES
Program Category2:	NPDES
# Of Programs:	1
WDID:	9 000000400
Reg Measure Id:	213845
Reg Measure Type:	NPDES Permits
Region:	9
Order #:	97-037
Npdes# CA#:	CA0109142
Major-Minor:	Minor
Npdes Type:	FED
Reclamation:	N - No
Dredge Fill Fee:	Not reported
301H:	Not reported
Application Fee Amt Received:	1300
Status:	Historical
Status Date:	01/03/2014
Effective Date:	05/04/1987
Expiration/Review Date:	11/12/2002
Termination Date:	11/12/2002
WDR Review - Amend:	Not reported
WDR Review - Revise/Renew:	Not reported
WDR Review - Rescind:	Not reported
WDR Review - No Action Required:	Not reported
WDR Review - Pending:	Not reported
WDR Review - Planned:	Not reported

Map ID
Direction
Distance
Elevation

MAP FINDINGS

Site

Database(s)

EDR ID Number
EPA ID Number

CONTINENTAL OF SAN DIEGO, INC. (Continued)

1000412848

Status Enrollee: N
Individual/General: I
Fee Code: 66 - NPDES Based on Flow
Direction/Voice: Passive
Enforcement Id(EID): 237834
Region: 9
Order / Resolution Number: R9-2001-0113
Enforcement Action Type: Admin Civil Liability
Effective Date: 06/15/2001
Adoption/Issuance Date: Not reported
Achieve Date: Not reported
Termination Date: Not reported
ACL Issuance Date: Not reported
EPL Issuance Date: Not reported
Status: Withdrawn
Title: Enforcement - 9 000000400
Description: complaint 2001-113 issued for 8 atox violations triggered
ACL for \$41120
Program: NPDINDSML
Latest Milestone Completion Date: 7/23/2003
Of Programs1: 1
Total Assessment Amount: 0
Initial Assessed Amount: 0
Liability \$ Amount: 0
Project \$ Amount: 0
Liability \$ Paid: 0
Project \$ Completed: 0
Total \$ Paid/Completed Amount: 0

Name: HUNTINGTON INGALLS (HII) SAN DIEGO SHIPYARD, INC.
Address: 1995 BAY FRONT STREET
City,State,Zip: SAN DIEGO, CA 92113
Region: 9
Facility Id: 215572
Agency Name: Continental Maritime of San Diego
Place Type: Manufacturing
Place Subtype: Boatyard/Shipyard
Facility Type: Industrial
Agency Type: Privately-Owned Business
Of Agencies: 1
Place Latitude: 32.694602
Place Longitude: -117.14499
SIC Code 1: 3731
SIC Desc 1: Ship Building and Repairing
SIC Code 2: Not reported
SIC Desc 2: Not reported
SIC Code 3: Not reported
SIC Desc 3: Not reported
NAICS Code 1: Not reported
NAICS Desc 1: Not reported
NAICS Code 2: Not reported
NAICS Desc 2: Not reported
NAICS Code 3: Not reported
NAICS Desc 3: Not reported
Of Places: 1
Source Of Facility: Reg Meas
Design Flow: 0.43

Map ID
 Direction
 Distance
 Elevation

MAP FINDINGS

Site

Database(s)

EDR ID Number
 EPA ID Number

CONTINENTAL OF SAN DIEGO, INC. (Continued)

1000412848

Threat To Water Quality:	2
Complexity:	B
Pretreatment:	X - Facility is not a POTW
Facility Waste Type:	Process waste, NEC
Facility Waste Type 2:	Washwater waste
Facility Waste Type 3:	Not reported
Facility Waste Type 4:	Not reported
Program:	NPDINDSML
Program Category1:	NPDESWW
Program Category2:	NPDESWW
# Of Programs:	1
WDID:	9 000000400
Reg Measure Id:	213845
Reg Measure Type:	NPDES Permits
Region:	9
Order #:	97-037
Npdes# CA#:	CA0109142
Major-Minor:	Minor
Npdes Type:	FED
Reclamation:	N - No
Dredge Fill Fee:	Not reported
301H:	Not reported
Application Fee Amt Received:	1300
Status:	Historical
Status Date:	01/03/2014
Effective Date:	05/04/1987
Expiration/Review Date:	11/12/2002
Termination Date:	11/12/2002
WDR Review - Amend:	Not reported
WDR Review - Revise/Renew:	Not reported
WDR Review - Rescind:	Not reported
WDR Review - No Action Required:	Not reported
WDR Review - Pending:	Not reported
WDR Review - Planned:	Not reported
Status Enrollee:	N
Individual/General:	I
Fee Code:	66 - NPDES Based on Flow
Direction/Voice:	Passive
Enforcement Id(EID):	234704
Region:	9
Order / Resolution Number:	UNKNOWN
Enforcement Action Type:	Staff Enforcement Letter
Effective Date:	10/31/2000
Adoption/Issuance Date:	Not reported
Achieve Date:	9/14/2001
Termination Date:	10/31/2000
ACL Issuance Date:	Not reported
EPL Issuance Date:	Not reported
Status:	Historical
Title:	Enforcement - 9 000000400
Description:	This is the enforcement SEL for the stormwater toxicity for 1999-2000 wet season.<CR>There were 7 samples taken on 2/12/2000 and 1 sample takne on 4/17/2000.
Program:	NPDINDSML
Latest Milestone Completion Date:	9/14/2001
# Of Programs1:	1
Total Assessment Amount:	0

Map ID
Direction
Distance
Elevation

MAP FINDINGS

Site

Database(s)

EDR ID Number
EPA ID Number

CONTINENTAL OF SAN DIEGO, INC. (Continued)

1000412848

Initial Assessed Amount: 0
Liability \$ Amount: 0
Project \$ Amount: 0
Liability \$ Paid: 0
Project \$ Completed: 0
Total \$ Paid/Completed Amount: 0

Name: HUNTINGTON INGALLS (HII) SAN DIEGO SHIPYARD, INC.
Address: 1995 BAY FRONT STREET
City,State,Zip: SAN DIEGO, CA 92113
Region: 9
Facility Id: 215572
Agency Name: Continental Maritime of San Diego
Place Type: Manufacturing
Place Subtype: Boatyard/Shipyard
Facility Type: Industrial
Agency Type: Privately-Owned Business
Of Agencies: 1
Place Latitude: 32.694602
Place Longitude: -117.14499
SIC Code 1: 3731
SIC Desc 1: Ship Building and Repairing
SIC Code 2: Not reported
SIC Desc 2: Not reported
SIC Code 3: Not reported
SIC Desc 3: Not reported
NAICS Code 1: Not reported
NAICS Desc 1: Not reported
NAICS Code 2: Not reported
NAICS Desc 2: Not reported
NAICS Code 3: Not reported
NAICS Desc 3: Not reported
Of Places: 1
Source Of Facility: Reg Meas
Design Flow: 0.43
Threat To Water Quality: 2
Complexity: B
Pretreatment: X - Facility is not a POTW
Facility Waste Type: Process waste, NEC
Facility Waste Type 2: Washwater waste
Facility Waste Type 3: Not reported
Facility Waste Type 4: Not reported
Program: NPDINDSML
Program Category1: NPDESWW
Program Category2: NPDESWW
Of Programs: 1
WDID: 9 000000400
Reg Measure Id: 213845
Reg Measure Type: NPDES Permits
Region: 9
Order #: 97-037
Npdes# CA#: CA0109142
Major-Minor: Minor
Npdes Type: FED
Reclamation: N - No
Dredge Fill Fee: Not reported
301H: Not reported

Map ID
Direction
Distance
Elevation

MAP FINDINGS

Site

Database(s)

EDR ID Number
EPA ID Number

CONTINENTAL OF SAN DIEGO, INC. (Continued)

1000412848

Application Fee Amt Received: 1300
Status: Historical
Status Date: 01/03/2014
Effective Date: 05/04/1987
Expiration/Review Date: 11/12/2002
Termination Date: 11/12/2002
WDR Review - Amend: Not reported
WDR Review - Revise/Renew: Not reported
WDR Review - Rescind: Not reported
WDR Review - No Action Required: Not reported
WDR Review - Pending: Not reported
WDR Review - Planned: Not reported
Status Enrollee: N
Individual/General: I
Fee Code: 66 - NPDES Based on Flow
Direction/Voice: Passive
Enforcement Id(EID): 233218
Region: 9
Order / Resolution Number: UNKNOWN
Enforcement Action Type: Oral Communication
Effective Date: 06/30/1999
Adoption/Issuance Date: Not reported
Achieve Date: 6/30/1999
Termination Date: 06/30/1999
ACL Issuance Date: Not reported
EPL Issuance Date: Not reported
Status: Historical
Title: Enforcement - 9 000000400
Description: link to violaiton record # 630
Program: NPDINDSML
Latest Milestone Completion Date: Not reported
Of Programs1: 1
Total Assessment Amount: 0
Initial Assessed Amount: 0
Liability \$ Amount: 0
Project \$ Amount: 0
Liability \$ Paid: 0
Project \$ Completed: 0
Total \$ Paid/Completed Amount: 0

Name: HUNTINGTON INGALLS (HII) SAN DIEGO SHIPYARD, INC.
Address: 1995 BAY FRONT STREET
City,State,Zip: SAN DIEGO, CA 92113
Region: 9
Facility Id: 215572
Agency Name: Not reported
Place Type: Manufacturing
Place Subtype: Boatyard/Shipyard
Facility Type: Industrial
Agency Type: Not reported
Of Agencies: Not reported
Place Latitude: 32.694602
Place Longitude: -117.14499
SIC Code 1: 3731
SIC Desc 1: Ship Building and Repairing
SIC Code 2: Not reported
SIC Desc 2: Not reported

Map ID
Direction
Distance
Elevation

MAP FINDINGS

Site

Database(s)

EDR ID Number
EPA ID Number

CONTINENTAL OF SAN DIEGO, INC. (Continued)

1000412848

SIC Code 3:	Not reported
SIC Desc 3:	Not reported
NAICS Code 1:	Not reported
NAICS Desc 1:	Not reported
NAICS Code 2:	Not reported
NAICS Desc 2:	Not reported
NAICS Code 3:	Not reported
NAICS Desc 3:	Not reported
# Of Places:	1
Source Of Facility:	Enf Action
Design Flow:	Not reported
Threat To Water Quality:	Not reported
Complexity:	Not reported
Pretreatment:	Not reported
Facility Waste Type:	Not reported
Facility Waste Type 2:	Not reported
Facility Waste Type 3:	Not reported
Facility Waste Type 4:	Not reported
Program:	Not reported
Program Category1:	Not reported
Program Category2:	NPDESWW
# Of Programs:	Not reported
WDID:	Not reported
Reg Measure Id:	Not reported
Reg Measure Type:	Not reported
Region:	Not reported
Order #:	Not reported
Npdes# CA#:	Not reported
Major-Minor:	Not reported
Npdes Type:	Not reported
Reclamation:	Not reported
Dredge Fill Fee:	Not reported
301H:	Not reported
Application Fee Amt Received:	Not reported
Status:	Not reported
Status Date:	Not reported
Effective Date:	Not reported
Expiration/Review Date:	Not reported
Termination Date:	Not reported
WDR Review - Amend:	Not reported
WDR Review - Revise/Renew:	Not reported
WDR Review - Rescind:	Not reported
WDR Review - No Action Required:	Not reported
WDR Review - Pending:	Not reported
WDR Review - Planned:	Not reported
Status Enrollee:	Not reported
Individual/General:	Not reported
Fee Code:	Not reported
Direction/Voice:	Not reported
Enforcement Id(EID):	385614
Region:	9
Order / Resolution Number:	Not reported
Enforcement Action Type:	Staff Enforcement Letter
Effective Date:	Not reported
Adoption/Issuance Date:	Not reported
Achieve Date:	Not reported
Termination Date:	Not reported

Map ID
Direction
Distance
Elevation

MAP FINDINGS

Site

Database(s)

EDR ID Number
EPA ID Number

CONTINENTAL OF SAN DIEGO, INC. (Continued)

1000412848

ACL Issuance Date: Not reported
EPL Issuance Date: Not reported
Status: Historical
Title: 06/25/2012 SEL for Continental Maritime IND, INC
Description: a full service ship repair facility.
Program: NPDESWW
Latest Milestone Completion Date: Not reported
Of Programs1: 1
Total Assessment Amount: 0
Initial Assessed Amount: 0
Liability \$ Amount: 0
Project \$ Amount: 0
Liability \$ Paid: 0
Project \$ Completed: 0
Total \$ Paid/Completed Amount: 0

HAZNET:

Name: FORMER UNOCAL 351322
Address: 1995 BAY FRONT ST
City,State,Zip: SAN DIEGO, CA 92113
Year: 2017
GEPaid: CAR000270488
Contact: KWAME AWUKU
Telephone: 9258423872
Mailing Name: Not reported
Mailing Address: PO BOX 6004
Mailing City,St,Zip: SAN RAMON, CA 94583
Gen County: San Diego
TSD EPA ID: CAD059494310
TSD County: Santa Clara
Tons: 0.2
CA Waste Code: 343-Unspecified organic liquid mixture
Method: H141-Storage, Bulking, And/Or Transfer Off Site--No Treatment/Reovery
(H010-H129) Or (H131-H135)
Facility County: San Diego

Name: FORMER UNOCAL 351322
Address: 1995 BAY FRONT ST
City,State,Zip: SAN DIEGO, CA 92113
Year: 2017
GEPaid: CAR000270488
Contact: KWAME AWUKU
Telephone: 9258423872
Mailing Name: Not reported
Mailing Address: PO BOX 6004
Mailing City,St,Zip: SAN RAMON, CA 94583
Gen County: San Diego
TSD EPA ID: CAD044429835
TSD County: Los Angeles
Tons: 0.66
CA Waste Code: 343-Unspecified organic liquid mixture
Method: H141-Storage, Bulking, And/Or Transfer Off Site--No Treatment/Reovery
(H010-H129) Or (H131-H135)
Facility County: San Diego

NY MANIFEST:

Map ID
Direction
Distance
Elevation

MAP FINDINGS

Site

Database(s)

EDR ID Number
EPA ID Number

CONTINENTAL OF SAN DIEGO, INC. (Continued)

1000412848

Name: CONTINENTAL MARITIME OF SAN DIEGO INC
Address: 1995 BAY FRONT STREET
City,State,Zip: SAN DIEGO, CA 92113
Country: USA
EPA ID: CAD981418395
Facility Status: Not reported
Location Address 1: 1995 GAY FRONT
Code: BP
Location Address 2: Not reported
Total Tanks: Not reported
Location City: SAN DIEGO
Location State: CA
Location Zip: 92113
Location Zip 4: Not reported

NY MANIFEST:

EPAID: CAD981418395
Mailing Name: CONTINENTAL MARITIME OF SAN DIEGO INC
Mailing Contact: CONTINENTAL MARITIME OF SAN DIEGO INC
Mailing Address 1: 1995 GAY FRONT
Mailing Address 2: Not reported
Mailing City: SAN DIEGO
Mailing State: CA
Mailing Zip: 92113
Mailing Zip 4: Not reported
Mailing Country: USA
Mailing Phone: 8192348851

NY MANIFEST:

Document ID: NYB5660415
Manifest Status: K
seq: Not reported
Year: 1993
Trans1 State ID: 409234
Trans2 State ID: Not reported
Generator Ship Date: 04/30/1993
Trans1 Recv Date: 04/30/1993
Trans2 Recv Date: / /
TSD Site Recv Date: 05/26/1993
Part A Recv Date: 05/17/1993
Part B Recv Date: 06/09/1993
Generator EPA ID: CAD981418395
Trans1 EPA ID: NYD980769947
Trans2 EPA ID: Not reported
TSDF ID 1: NYD048148175
TSDF ID 2: Not reported
Manifest Tracking Number: Not reported
Import Indicator: Not reported
Export Indicator: Not reported
Discr Quantity Indicator: Not reported
Discr Type Indicator: Not reported
Discr Residue Indicator: Not reported
Discr Partial Reject Indicator: Not reported
Discr Full Reject Indicator: Not reported
Manifest Ref Number: Not reported
Alt Facility RCRA ID: Not reported
Alt Facility Sign Date: Not reported

Map ID
Direction
Distance
Elevation

MAP FINDINGS

Site

Database(s)

EDR ID Number
EPA ID Number

CONTINENTAL OF SAN DIEGO, INC. (Continued)

1000412848

MGMT Method Type Code: Not reported
Waste Code: D009 - MERCURY 0.2 MG/L TCLP
Waste Code: Not reported
Waste Code: Not reported
Waste Code: Not reported
Waste Code: Not reported
Waste Code: Not reported
Quantity: 00010
Units: P - Pounds
Number of Containers: 001
Container Type: DM - Metal drums, barrels
Handling Method: R Material recovery of more than 75 percent of the total material.
Specific Gravity: 100

[Click this hyperlink](#) while viewing on your computer to access
-1 additional NY MANIFEST: record(s) in the EDR Site Report.

NPDES:

Name: HUNTINGTON INGALLS (HII) SAN DIEGO SHIPYARD, INC.
Address: 1995 BAY FRONT STREET
City,State,Zip: SAN DIEGO, CA 92113
Facility Status: Active
NPDES Number: CA0109142
Region: 9
Agency Number: 9293
Regulatory Measure ID: 400280
Place ID: 215572
Order Number: R9-2015-0009
WDID: 9 000000400
Regulatory Measure Type: NPDES Permits
Program Type: NPDINDSML
Adoption Date Of Regulatory Measure: 03/16/2015
Effective Date Of Regulatory Measure: 06/01/2015
Termination Date Of Regulatory Measure: Not reported
Expiration Date Of Regulatory Measure: 05/31/2020
Discharge Address: 1995 Bay Front Street
Discharge Name: Continental Maritime of San Diego
Discharge City: San Diego
Discharge State: CA
Discharge Zip: 92113
Status: Not reported
Status Date: Not reported
Operator Name: Not reported
Operator Address: Not reported
Operator City: Not reported
Operator State: Not reported
Operator Zip: Not reported

NPDES as of 03/2018:

NPDES Number: CA0109142
Status: Historical
Agency Number: 9293
Region: 9
Regulatory Measure ID: 352044
Order Number: R9-2008-0049
Regulatory Measure Type: NPDES Permits

Map ID
Direction
Distance
Elevation

MAP FINDINGS

Site

Database(s)

EDR ID Number
EPA ID Number

CONTINENTAL OF SAN DIEGO, INC. (Continued)

1000412848

Place ID: 215572
WDID: 9 000000400
Program Type: NPDINDSML
Adoption Date Of Regulatory Measure: 08/13/2008
Effective Date Of Regulatory Measure: 08/13/2008
Expiration Date Of Regulatory Measure: 08/13/2013
Termination Date Of Regulatory Measure: 05/31/2015
Discharge Name: Continental Maritime of San Diego, Inc.
Discharge Address: 1995 Bayfront Street
Discharge City: San Diego
Discharge State: CA
Discharge Zip: 92113
Received Date: Not reported
Processed Date: Not reported
Status: Not reported
Status Date: Not reported
Place Size: Not reported
Place Size Unit: Not reported
Contact: Not reported
Contact Title: Not reported
Contact Phone: Not reported
Contact Phone Ext: Not reported
Contact Email: Not reported
Operator Name: Not reported
Operator Address: Not reported
Operator City: Not reported
Operator State: Not reported
Operator Zip: Not reported
Operator Contact: Not reported
Operator Contact Title: Not reported
Operator Contact Phone: Not reported
Operator Contact Phone Ext: Not reported
Operator Contact Email: Not reported
Operator Type: Not reported
Developer: Not reported
Developer Address: Not reported
Developer City: Not reported
Developer State: Not reported
Developer Zip: Not reported
Developer Contact: Not reported
Developer Contact Title: Not reported
Constype Linear Utility Ind: Not reported
Emergency Phone: Not reported
Emergency Phone Ext: Not reported
Constype Above Ground Ind: Not reported
Constype Below Ground Ind: Not reported
Constype Cable Line Ind: Not reported
Constype Comm Line Ind: Not reported
Constype Commercial Ind: Not reported
Constype Electrical Line Ind: Not reported
Constype Gas Line Ind: Not reported
Constype Industrial Ind: Not reported
Constype Other Description: Not reported
Constype Other Ind: Not reported
Constype Recons Ind: Not reported
Constype Residential Ind: Not reported
Constype Transport Ind: Not reported

Map ID
Direction
Distance
Elevation

MAP FINDINGS

Site

Database(s)

EDR ID Number
EPA ID Number

CONTINENTAL OF SAN DIEGO, INC. (Continued)

1000412848

Constype Utility Description:	Not reported
Constype Utility Ind:	Not reported
Constype Water Sewer Ind:	Not reported
Dir Discharge Uswater Ind:	Not reported
Receiving Water Name:	Not reported
Certifier:	Not reported
Certifier Title:	Not reported
Certification Date:	Not reported
Primary Sic:	Not reported
Secondary Sic:	Not reported
Tertiary Sic:	Not reported
NPDES Number:	CA0109142
Status:	Active
Agency Number:	9293
Region:	9
Regulatory Measure ID:	400280
Order Number:	R9-2015-0009
Regulatory Measure Type:	NPDES Permits
Place ID:	215572
WDID:	9 000000400
Program Type:	NPDINDSML
Adoption Date Of Regulatory Measure:	03/16/2015
Effective Date Of Regulatory Measure:	06/01/2015
Expiration Date Of Regulatory Measure:	05/31/2020
Termination Date Of Regulatory Measure:	Not reported
Discharge Name:	Continental Maritime of San Diego, Inc.
Discharge Address:	1995 Bayfront Street
Discharge City:	San Diego
Discharge State:	CA
Discharge Zip:	92113
Received Date:	Not reported
Processed Date:	Not reported
Status:	Not reported
Status Date:	Not reported
Place Size:	Not reported
Place Size Unit:	Not reported
Contact:	Not reported
Contact Title:	Not reported
Contact Phone:	Not reported
Contact Phone Ext:	Not reported
Contact Email:	Not reported
Operator Name:	Not reported
Operator Address:	Not reported
Operator City:	Not reported
Operator State:	Not reported
Operator Zip:	Not reported
Operator Contact:	Not reported
Operator Contact Title:	Not reported
Operator Contact Phone:	Not reported
Operator Contact Phone Ext:	Not reported
Operator Contact Email:	Not reported
Operator Type:	Not reported
Developer:	Not reported
Developer Address:	Not reported
Developer City:	Not reported
Developer State:	Not reported

Map ID
Direction
Distance
Elevation

MAP FINDINGS

Site

Database(s)

EDR ID Number
EPA ID Number

CONTINENTAL OF SAN DIEGO, INC. (Continued)

1000412848

Developer Zip: Not reported
Developer Contact: Not reported
Developer Contact Title: Not reported
Constype Linear Utility Ind: Not reported
Emergency Phone: Not reported
Emergency Phone Ext: Not reported
Constype Above Ground Ind: Not reported
Constype Below Ground Ind: Not reported
Constype Cable Line Ind: Not reported
Constype Comm Line Ind: Not reported
Constype Commercial Ind: Not reported
Constype Electrical Line Ind: Not reported
Constype Gas Line Ind: Not reported
Constype Industrial Ind: Not reported
Constype Other Description: Not reported
Constype Other Ind: Not reported
Constype Recons Ind: Not reported
Constype Residential Ind: Not reported
Constype Transport Ind: Not reported
Constype Utility Description: Not reported
Constype Utility Ind: Not reported
Constype Water Sewer Ind: Not reported
Dir Discharge Uswater Ind: Not reported
Receiving Water Name: Not reported
Certifier: Not reported
Certifier Title: Not reported
Certification Date: Not reported
Primary Sic: Not reported
Secondary Sic: Not reported
Tertiary Sic: Not reported

CERS:

Name: CONTINENTAL MARITIME OF SAN DIEGO SEDIMENT INVESTIGATION
Address: 1995 BAY FRONT STREET
City,State,Zip: SAN DIEGO, CA 92113
Site ID: 336354
CERS ID: T10000004954
CERS Description: Cleanup Program Site

Affiliation:

Affiliation Type Desc: Regional Board Caseworker
Entity Name: STEVE S. TEEL - SAN DIEGO RWQCB (REGION 9)
Entity Title: Not reported
Affiliation Address: 2375 Northside Drive, Suite 100
Affiliation City: SAN DIEGO
Affiliation State: CA
Affiliation Country: Not reported
Affiliation Zip: Not reported
Affiliation Phone: 6195213357

Name: CONTINENTAL MARITIME OF S D
Address: 1995 BAY FRONT ST
City,State,Zip: SAN DIEGO, CA 92113
Site ID: 462219
CERS ID: 110012216324

Map ID
Direction
Distance
Elevation

MAP FINDINGS

Site

Database(s)

EDR ID Number
EPA ID Number

CONTINENTAL OF SAN DIEGO, INC. (Continued)

1000412848

CERS Description: US EPA Air Emission Inventory System (EIS)
Affiliation:
Affiliation Type Desc: Environmental Contact
Entity Name: RUSSELL A MCCARTHY
Entity Title: MANAGER E, H & S
Affiliation Address: 1995 BAYFRONT STREET
Affiliation City: SANDIEGO
Affiliation State: CA
Affiliation Country: Not reported
Affiliation Zip: Not reported
Affiliation Phone: Not reported

Name: CITY OF SAN DIEGO PIPELINE JOB 525
Address: 1995 BAY FRONT ST
City,State,Zip: SAN DIEGO, CA 92113
Site ID: 215658
CERS ID: T0608190985
CERS Description: Cleanup Program Site

Affiliation:
Affiliation Type Desc: Local Agency Caseworker
Entity Name: SCOTT WELDON - SAN DIEGO COUNTY LOP
Entity Title: Not reported
Affiliation Address: P.O. Box 129261
Affiliation City: San Diego
Affiliation State: CA
Affiliation Country: Not reported
Affiliation Zip: Not reported
Affiliation Phone: Not reported

T113
SSW
1/8-1/4
0.190 mi.
1005 ft.

**HUNTINGTON INGALLS- SAN DIEGO SHIPYARD (HII-SDSY)
NAVAL AIR STATION (NORTH ISLAND)
SAN DIEGO, CA 92135**

RCRA-LQG

**1000818784
CAD983646969**

Site 16 of 18 in cluster T

**Relative:
Lower
Actual:
23 ft.**

RCRA-LQG:
Date form received by agency:2018-08-06 00:00:00.0
Facility name: HUNTINGTON INGALLS- SAN DIEGO SHIPYARD (HII-SDSY)
Facility address: NAVAL AIR STATION (NORTH ISLAND)
SAN DIEGO, CA 92135
EPA ID: CAD983646969
Mailing address: BAY FRONT ST.
SAN DIEGO, CA 92113
Contact: DEWEY YOUNGERMAN
Contact address: BAY FRONT ST.
SAN DIEGO, CA 92113
Contact country: US
Contact telephone: 619-234-8851
Telephone ext.: 236
Contact email: DYOUNGERMAN@HII-TSD.COM
EPA Region: 09
Classification: Large Quantity Generator
Description: Handler: generates 1,000 kg or more of hazardous waste during any calendar month; or generates more than 1 kg of acutely hazardous waste during any calendar month; or generates more than 100 kg of any

Map ID
Direction
Distance
Elevation

MAP FINDINGS

Site

Database(s)

EDR ID Number
EPA ID Number

HUNTINGTON INGALLS- SAN DIEGO SHIPYARD (HII-SDSY) (Continued)

1000818784

residue or contaminated soil, waste or other debris resulting from the cleanup of a spill, into or on any land or water, of acutely hazardous waste during any calendar month; or generates 1 kg or less of acutely hazardous waste during any calendar month, and accumulates more than 1 kg of acutely hazardous waste at any time; or generates 100 kg or less of any residue or contaminated soil, waste or other debris resulting from the cleanup of a spill, into or on any land or water, of acutely hazardous waste during any calendar month, and accumulates more than 100 kg of that material at any time

Owner/Operator Summary:

Owner/operator name: PORT OF SAN DIEGO
Owner/operator address: PACIFIC HIGHWAY
SAN DIEGO, CA 92101
Owner/operator country: US
Owner/operator telephone: 619-686-6200
Owner/operator email: Not reported
Owner/operator fax: Not reported
Owner/operator extension: Not reported
Legal status: District
Owner/Operator Type: Owner
Owner/Op start date: 1962-12-18 00:00:00.0
Owner/Op end date: Not reported

Owner/operator name: PORT OF SAN DIEGO
Owner/operator address: PACIFIC HIGHWAY
SAN DIEGO, CA 92101
Owner/operator country: US
Owner/operator telephone: 619-686-6200
Owner/operator email: Not reported
Owner/operator fax: Not reported
Owner/operator extension: Not reported
Legal status: Private
Owner/Operator Type: Owner
Owner/Op start date: 1962-12-18 00:00:00.0
Owner/Op end date: Not reported

Owner/operator name: CONTINENTAL MARITIME OF SAN DIEGO
Owner/operator address: BAY FRONT ST
SAN DIEGO, CA 92135
Owner/operator country: US
Owner/operator telephone: 619-234-8851
Owner/operator email: DYOUNGERMAN@CONTINENTALMARITIME.COM
Owner/operator fax: Not reported
Owner/operator extension: 236
Legal status: Private
Owner/Operator Type: Operator
Owner/Op start date: 1986-06-01 00:00:00.0
Owner/Op end date: Not reported

Owner/operator name: SAN DIEGO UNIFIED PORT DISTRICT
Owner/operator address: 1212 PACIFIC HWY
SAN DIEGO, CA 92110
Owner/operator country: US
Owner/operator telephone: Not reported
Owner/operator email: Not reported
Owner/operator fax: Not reported

Map ID
Direction
Distance
Elevation

MAP FINDINGS

Site

Database(s)

EDR ID Number
EPA ID Number

HUNTINGTON INGALLS- SAN DIEGO SHIPYARD (HII-SDSY) (Continued)

1000818784

Owner/operator extension: Not reported
Legal status: District
Owner/Operator Type: Owner
Owner/Op start date: 1900-01-01 00:00:00.0
Owner/Op end date: Not reported

Owner/operator name: CONTINENTAL MARITIME INC.
Owner/operator address: Not reported
Not reported
Owner/operator country: US
Owner/operator telephone: Not reported
Owner/operator email: Not reported
Owner/operator fax: Not reported
Owner/operator extension: Not reported
Legal status: Private
Owner/Operator Type: Operator
Owner/Op start date: 1986-06-01 00:00:00.0
Owner/Op end date: Not reported

Owner/operator name: HUNTINGTON INGALLS- SAN DIEGO SHIPYARD (HII-SDSY)
Owner/operator address: BAY FRONT ST.
SAN DIEGO, CA 92113
Owner/operator country: US
Owner/operator telephone: 619-234-8851
Owner/operator email: APRIL.MCGINELY@HII-TSD.COM
Owner/operator fax: 619-232-6858
Owner/operator extension: 510
Legal status: Private
Owner/Operator Type: Operator
Owner/Op start date: 1986-06-01 00:00:00.0
Owner/Op end date: Not reported

Handler Activities Summary:

U.S. importer of hazardous waste: No
Mixed waste (haz. and radioactive): No
Recycler of hazardous waste: No
Transporter of hazardous waste: No
Treater, storer or disposer of HW: No
Underground injection activity: No
On-site burner exemption: No
Furnace exemption: No
Used oil fuel burner: No
Used oil processor: No
User oil refiner: No
Used oil fuel marketer to burner: No
Used oil Specification marketer: No
Used oil transfer facility: No
Used oil transporter: No

Historical Generators:

Date form received by agency:2018-01-26 00:00:00.0
Site name: CONTINENTAL MARITIME OF SAN DIEGO
Classification: Large Quantity Generator

Date form received by agency:2016-06-28 00:00:00.0
Site name: CONTINENTAL MARITIME OF SAN DIEGO

Map ID
Direction
Distance
Elevation

MAP FINDINGS

Site

Database(s)

EDR ID Number
EPA ID Number

HUNTINGTON INGALLS- SAN DIEGO SHIPYARD (HII-SDSY) (Continued)

1000818784

Classification: Large Quantity Generator

Date form received by agency:2012-03-16 00:00:00.0

Site name: CONTINENTAL MARITIME OF SAN DIEGO INC

Classification: Large Quantity Generator

Date form received by agency:2011-06-13 00:00:00.0

Site name: CONTINENTAL MARITIME OF SAN DIEGO

Classification: Large Quantity Generator

Date form received by agency:2008-02-03 00:00:00.0

Site name: CONTINENTAL MARITIME OF SAN DIEGO (NORTH ISLAND GENERATOR)

Classification: Large Quantity Generator

Date form received by agency:2004-02-20 00:00:00.0

Site name: CONTINTAL MARITIME INC.

Classification: Large Quantity Generator

Date form received by agency:2004-02-20 00:00:00.0

Site name: CONTINTAL MARITIME INC.

Classification: Small Quantity Generator

Date form received by agency:2002-02-28 00:00:00.0

Site name: CONTINENTAL MARITIME INC.

Classification: Large Quantity Generator

Date form received by agency:1996-09-01 00:00:00.0

Site name: CONTINENTAL MARITIME OF SD INC

Classification: Small Quantity Generator

Date form received by agency:1995-05-08 00:00:00.0

Site name: CONTINENTAL MARITIME OF SD INC

Classification: Large Quantity Generator

Hazardous Waste Summary:

- . Waste code: 134
- . Waste name: Aqueous solution with <10% total organic residues

- . Waste code: 151
- . Waste name: Asbestos-containing waste

- . Waste code: 181
- . Waste name: Other inorganic solid waste

- . Waste code: 212
- . Waste name: Oxygenated solvents (acetone, butanol, ethyl acetate, etc.)

- . Waste code: 214
- . Waste name: Unspecified solvent mixture

- . Waste code: 221
- . Waste name: Waste oil and mixed oil

- . Waste code: 223
- . Waste name: Unspecified oil-containing waste

Map ID
Direction
Distance
Elevation

MAP FINDINGS

Site

Database(s)

EDR ID Number
EPA ID Number

HUNTINGTON INGALLS- SAN DIEGO SHIPYARD (HII-SDSY) (Continued)

1000818784

- . Waste code: 331
- . Waste name: Off-specification, aged, or surplus organics

- . Waste code: 343
- . Waste name: Unspecified organic liquid mixture

- . Waste code: 352
- . Waste name: Other organic solids

- . Waste code: 461
- . Waste name: Degreasing sludge

- . Waste code: 513
- . Waste name: Empty containers less than 30 gallons

- . Waste code: 791
- . Waste name: Liquids with pH < 2

- . Waste code: D001
- . Waste name: IGNITABLE WASTE

- . Waste code: D002
- . Waste name: CORROSIVE WASTE

- . Waste code: D005
- . Waste name: BARIUM

- . Waste code: D006
- . Waste name: CADMIUM

- . Waste code: D007
- . Waste name: CHROMIUM

- . Waste code: D008
- . Waste name: LEAD

- . Waste code: D035
- . Waste name: METHYL ETHYL KETONE

- . Waste code: D039
- . Waste name: TETRACHLOROETHYLENE

- . Waste code: F003
- . Waste name: THE FOLLOWING SPENT NONHALOGENATED SOLVENTS: XYLENE, ACETONE, ETHYL ACETATE, ETHYL BENZENE, ETHYL ETHER, METHYL ISOBUTYL KETONE, N-BUTYL ALCOHOL, CYCLOHEXANONE, AND METHANOL; ALL SPENT SOLVENT MIXTURES/BLENDS CONTAINING, BEFORE USE, ONLY THE ABOVE SPENT NONHALOGENATED SOLVENTS; AND ALL SPENT SOLVENT MIXTURES/BLENDS CONTAINING, BEFORE USE, ONE OR MORE OF THE ABOVE NONHALOGENATED SOLVENTS, AND A TOTAL OF TEN PERCENT OR MORE (BY VOLUME) OF ONE OR MORE OF THOSE SOLVENTS LISTED IN F001, F002, F004, AND F005; AND STILL BOTTOMS FROM THE RECOVERY OF THESE SPENT SOLVENTS AND SPENT SOLVENT MIXTURES.

- . Waste code: F005
- . Waste name: THE FOLLOWING SPENT NONHALOGENATED SOLVENTS: TOLUENE, METHYL ETHYL KETONE, CARBON DISULFIDE, ISOBUTANOL, PYRIDINE, BENZENE,

Map ID
 Direction
 Distance
 Elevation

MAP FINDINGS

Site

Database(s)

EDR ID Number
 EPA ID Number

HUNTINGTON INGALLS- SAN DIEGO SHIPYARD (HII-SDSY) (Continued)

1000818784

2-ETHOXYETHANOL, AND 2-NITROPROPANE; ALL SPENT SOLVENT MIXTURES/BLENDS CONTAINING, BEFORE USE, A TOTAL OF TEN PERCENT OR MORE (BY VOLUME) OF ONE OR MORE OF THE ABOVE NONHALOGENATED SOLVENTS OR THOSE SOLVENTS LISTED IN F001, F002, OR F004; AND STILL BOTTOMS FROM THE RECOVERY OF THESE SPENT SOLVENTS AND SPENT SOLVENT MIXTURES.

Biennial Reports:

Last Biennial Reporting Year: 2017

Annual Waste Handled:

Waste code:	D001
Waste name:	IGNITABLE HAZARDOUS WASTES ARE THOSE WASTES WHICH HAVE A FLASHPOINT OF LESS THAN 140 DEGREES FAHRENHEIT AS DETERMINED BY A PENSKEY-MARTENS CLOSED CUP FLASH POINT TESTER. ANOTHER METHOD OF DETERMINING THE FLASH POINT OF A WASTE IS TO REVIEW THE MATERIAL SAFETY DATA SHEET, WHICH CAN BE OBTAINED FROM THE MANUFACTURER OR DISTRIBUTOR OF THE MATERIAL. LACQUER THINNER IS AN EXAMPLE OF A COMMONLY USED SOLVENT WHICH WOULD BE CONSIDERED AS IGNITABLE HAZARDOUS WASTE.
Amount (Lbs):	13042
Waste code:	D007
Waste name:	CHROMIUM
Amount (Lbs):	13042
Waste code:	D008
Waste name:	LEAD
Amount (Lbs):	13042
Waste code:	D035
Waste name:	METHYL ETHYL KETONE
Amount (Lbs):	13042
Waste code:	F005
Waste name:	THE FOLLOWING SPENT NON-HALOGENATED SOLVENTS: TOLUENE, METHYL ETHYL KETONE, CARBON DISULFIDE, ISOBUTANOL, PYRIDINE, BENZENE, 2-ETHOXYETHANOL, AND 2-NITROPROPANE; ALL SPENT SOLVENT MIXTURES/BLENDS CONTAINING, BEFORE USE, A TOTAL OF TEN PERCENT OR MORE (BY VOLUME) OF ONE OR MORE OF THE ABOVE NON-HALOGENATED SOLVENTS OR THOSE SOLVENTS LISTED IN F001, F002, OR F004; AND STILL BOTTOMS FROM THE RECOVERY OF THESE SPENT SOLVENTS AND SPENT SOLVENT MIXTURES.
Amount (Lbs):	10072

Violation Status: No violations found

T114
 SSW
 1/8-1/4
 0.190 mi.
 1005 ft.

CONTINENTAL MARITIME OF SAN DIEGO, INC.
 1995 BAY FRONT STREET
 SAN DIEGO, CA 92113
 Site 17 of 18 in cluster T

CA ENVIROSTOR S104746413
CA CPS-SLIC N/A
CA San Diego Co. HMMD
CA CHMIRS
CA HIST CORTESE
CA CIWQS

Relative:
 Lower

ENVIROSTOR:

Actual:
 23 ft.

Name: CONTINENTAL MARITIME OF SAN DIEGO, INC.
 Address: 1995 BAY FRONT STREET
 City, State, Zip: SAN DIEGO, CA 92113
 Facility ID: 71002826
 Status: Inactive - Needs Evaluation

Map ID
Direction
Distance
Elevation

MAP FINDINGS

Site

Database(s)

EDR ID Number
EPA ID Number

CONTINENTAL MARITIME OF SAN DIEGO, INC. (Continued)

S104746413

Status Date: Not reported
Site Code: Not reported
Site Type: Tiered Permit
Site Type Detailed: Tiered Permit
Acres: Not reported
NPL: NO
Regulatory Agencies: NONE SPECIFIED
Lead Agency: NONE SPECIFIED
Program Manager: Not reported
Supervisor: Not reported
Division Branch: Cleanup Cypress
Assembly: 80
Senate: 40
Special Program: Not reported
Restricted Use: NO
Site Mgmt Req: NONE SPECIFIED
Funding: Not reported
Latitude: 32.69567
Longitude: -117.1467
APN: NONE SPECIFIED
Past Use: NONE SPECIFIED
Potential COC: NONE SPECIFIED
Confirmed COC: NONE SPECIFIED
Potential Description: NONE SPECIFIED
Alias Name: CAD981418395
Alias Type: EPA Identification Number
Alias Name: 110000781501
Alias Type: EPA (FRS #)
Alias Name: 71002826
Alias Type: Envirostor ID Number

Completed Info:

Completed Area Name: Not reported
Completed Sub Area Name: Not reported
Completed Document Type: Not reported
Completed Date: Not reported
Comments: Not reported

Future Area Name: Not reported
Future Sub Area Name: Not reported
Future Document Type: Not reported
Future Due Date: Not reported
Schedule Area Name: Not reported
Schedule Sub Area Name: Not reported
Schedule Document Type: Not reported
Schedule Due Date: Not reported
Schedule Revised Date: Not reported

CPS-SLIC:

Name: CITY OF SAN DIEGO PIPELINE JOB 525
Address: 1995 BAY FRONT ST
City,State,Zip: SAN DIEGO, CA 92113
Region: STATE
Facility Status: Completed - Case Closed
Status Date: 07/16/2013
Global Id: T0608190985
Lead Agency: SAN DIEGO COUNTY LOP

Map ID
Direction
Distance
Elevation

MAP FINDINGS

Site

Database(s)

EDR ID Number
EPA ID Number

CONTINENTAL MARITIME OF SAN DIEGO, INC. (Continued)

S104746413

Lead Agency Case Number: H02857-001
Latitude: 32.69446
Longitude: -117.144739
Case Type: Cleanup Program Site
Case Worker: SW
Local Agency: SAN DIEGO COUNTY LOP
RB Case Number: Not reported
File Location: Local Agency
Potential Media Affected: Soil
Potential Contaminants of Concern: Gasoline
Site History: Not reported

[Click here to access the California GeoTracker records for this facility:](#)

HMMD SAN DIEGO:

Name: CORROSION ENGNNG SVC, INC.
Address: 1995 BAY FRONT ST
City,State,Zip: SAN DIEGO, CA 92113
Permit Number: 106677
Business Type: 6HK70
EPA Id Number: CAL000196534
APN: 538-660-43-00
Last HMMD Inspection: 12/17/1999
Facility Telephone: 858-514-1280
Permit Status: INAC
Permit Expiration: 03/31/2002
Date Last Updated: 11/02/2012
Facility Owner: OWENS O'BRIAN
Facility Mailing Address: 3635 RUFFIN RD
Facility Mailing City: SAN DIEGO
Facility Mailing State: CA
Facility Mailing Zip: 92123-
UST Owner: Not reported
Handle Regulated Hazmat: Not reported
Own Or Operate UST: Not reported
Subject To APSA: Not reported
Generate Haz Waste: Y
Treat Haz Waste: Not reported
Generate Medical Waste: Not reported

CHMIRS:

Name: Not reported
Address: 1995 BAY FRONT
City,State,Zip: SAN DIEGO, CA
OES Incident Number: 8-1243
OES notification: 03/12/1998
OES Date: Not reported
OES Time: Not reported
Date Completed: Not reported
Property Use: Not reported
Agency Id Number: Not reported
Agency Incident Number: Not reported
Time Notified: Not reported
Time Completed: Not reported
Surrounding Area: Not reported
Estimated Temperature: Not reported

Map ID
Direction
Distance
Elevation

MAP FINDINGS

Site

Database(s)

EDR ID Number
EPA ID Number

CONTINENTAL MARITIME OF SAN DIEGO, INC. (Continued)

S104746413

Property Management:	Not reported
More Than Two Substances Involved?:	Not reported
Resp Agncy Personel # Of Decontaminated:	Not reported
Responding Agency Personel # Of Injuries:	Not reported
Responding Agency Personel # Of Fatalities:	Not reported
Others Number Of Decontaminated:	Not reported
Others Number Of Injuries:	Not reported
Others Number Of Fatalities:	Not reported
Vehicle Make/year:	Not reported
Vehicle License Number:	Not reported
Vehicle State:	Not reported
Vehicle Id Number:	Not reported
CA DOT PUC/ICC Number:	Not reported
Company Name:	Not reported
Reporting Officer Name/ID:	Not reported
Report Date:	Not reported
Facility Telephone:	Not reported
Waterway Involved:	No
Waterway:	Not reported
Spill Site:	Not reported
Cleanup By:	Unknown
Containment:	Not reported
What Happened:	Not reported
Type:	Not reported
Measure:	Not reported
Other:	Not reported
Date/Time:	Not reported
Year:	1998
Agency:	USCG-MSO San Diego
Incident Date:	3/12/199812:00:00 AM
Admin Agency:	San Diego County Health Services Dept.
Amount:	Not reported
Contained:	No
Site Type:	Road
E Date:	Not reported
Substance:	Hydraulic Fluid
Gallons:	10-20
Unknown:	0
Substance #2:	Not reported
Substance #3:	Not reported
Evacuations:	0
Number of Injuries:	0
Number of Fatalities:	0
#1 Pipeline:	Not reported
#2 Pipeline:	Not reported
#3 Pipeline:	Not reported
#1 Vessel >= 300 Tons:	Not reported
#2 Vessel >= 300 Tons:	Not reported
#3 Vessel >= 300 Tons:	Not reported
Evacs:	Not reported
Injuries:	Not reported
Fatals:	Not reported
Comments:	Not reported
Description:	CalTrans vehicle sprewed fluid from overpass onto approximately 70 vehicles parked below belonging to employees of Continental Maritime. CalTrans appraently not doing clean-up to vehicles; Russel

Map ID
Direction
Distance
Elevation

MAP FINDINGS

Site

Database(s)

EDR ID Number
EPA ID Number

CONTINENTAL MARITIME OF SAN DIEGO, INC. (Continued)

S104746413

McCarthy from Continental Maritime (619)234-8851 X--531 called USCG to report the following after calling both Caltrans & RWQCB-9 and getting either no response or incorrect response. Someone RWQ??? told him to take the vehicles to a carwash. Not reported

HIST CORTESE:

edr_fname: CONTINENTAL MARITIME
edr_fadd1: 1995 BAY FRONT
City,State,Zip: SAN DIEGO, CA 92113
Region: CORTESE
Facility County Code: 37
Reg By: LTNKA
Reg Id: 9UT2467

edr_fname: CONTINENTAL MARITIME OF S
edr_fadd1: 1995 BAY FRONT
City,State,Zip: SAN DIEGO, CA 92113
Region: CORTESE
Facility County Code: 37
Reg By: LTNKA
Reg Id: 9UT2996

edr_fname: CONTINENTAL MARITIME OF S
edr_fadd1: 1995 BAY FRONT
City,State,Zip: SAN DIEGO, CA 92113
Region: CORTESE
Facility County Code: 37
Reg By: LTNKA
Reg Id: 9UT138

CIWQS:

Name: CONTINENTAL MARITIME
Address: 1995 BAY FRONT ST
City,State,Zip: SAN DIEGO, CA 92113
Agency: Continental Maritime
Agency Address: 1995 Bay Front St, San Diego, CA 92113
Place/Project Type: Industrial - Ship Building and Repairing
SIC/NAICS: 3731
Region: 9
Program: INDSTW
Regulatory Measure Status: Terminated
Regulatory Measure Type: Storm water industrial
Order Number: 2014-0057-DWQ
WDID: 9 371005364
NPDES Number: CAS000001
Adoption Date: Not reported
Effective Date: 04/07/1992
Termination Date: 07/27/2000
Expiration/Review Date: Not reported
Design Flow: Not reported
Major/Minor: Not reported
Complexity: Not reported
TTWQ: Not reported
Enforcement Actions within 5 years: 0

Map ID
Direction
Distance
Elevation

MAP FINDINGS

Site

Database(s)

EDR ID Number
EPA ID Number

CONTINENTAL MARITIME OF SAN DIEGO, INC. (Continued)

S1064746413

Violations within 5 years: 0
Latitude: 32.69446
Longitude: -117.14474

T115
SSW
1/8-1/4
0.190 mi.
1005 ft.

CONTINENTAL MARITIME OF SD INC
1995 BAY FRONT ST
SAN DIEGO, CA 94066
Site 18 of 18 in cluster T

CA CPS-SLIC **1006433125**
CA CERS HAZ WASTE **N/A**
CA EMI
CA CERS

Relative:
Lower
Actual:
23 ft.

CPS-SLIC:
Name: FORMER UNOCAL PIPELINE
Address: 1995 BAY FRONT
City,State,Zip: SAN DIEGO, CA 92113
Region: STATE
Facility Status: Open - Site Assessment
Status Date: 01/11/1995
Global Id: T0608163896
Lead Agency: SAN DIEGO COUNTY LOP
Lead Agency Case Number: H35321-001
Latitude: 32.6970148422411
Longitude: -117.148633003235
Case Type: Cleanup Program Site
Case Worker: JC
Local Agency: SAN DIEGO COUNTY LOP
RB Case Number: Not reported
File Location: Local Agency
Potential Media Affected: Soil
Potential Contaminants of Concern: Heating Oil / Fuel Oil
Site History: Not reported

[Click here to access the California GeoTracker records for this facility:](#)

CERS HAZ WASTE:

Name: BAE SYSTEMS AT HUNTINGTON INGALLS INDUSTRIES SAN DIEGO SHIPYARD
Address: 1995 BAY FRONT ST
City,State,Zip: SAN DIEGO, CA 92113
Site ID: 421822
CERS ID: 10733944
CERS Description: Hazardous Waste Generator

Name: GENERAL DYNAMICS INFORMATION TECHNOLOGY - CMSD
Address: 1995 BAY FRONT ST
City,State,Zip: SAN DIEGO, CA 92113
Site ID: 446990
CERS ID: 10779199
CERS Description: Hazardous Waste Generator

EMI:

Name: CONTINENTAL MARITIME
Address: 1995 BAY FRONT
City,State,Zip: SAN DIEGO, CA
Year: 1993
County Code: 37
Air Basin: SD
Facility ID: 5056
Air District Name: SD

Map ID
Direction
Distance
Elevation

MAP FINDINGS

Site

Database(s)

EDR ID Number
EPA ID Number

CONTINENTAL MARITIME OF SD INC (Continued)

1006433125

SIC Code: 3731
Air District Name: SAN DIEGO COUNTY APCD
Community Health Air Pollution Info System: Not reported
Consolidated Emission Reporting Rule: Not reported
Total Organic Hydrocarbon Gases Tons/Yr: 16
Reactive Organic Gases Tons/Yr: 13
Carbon Monoxide Emissions Tons/Yr: 0
NOX - Oxides of Nitrogen Tons/Yr: 0
SOX - Oxides of Sulphur Tons/Yr: 0
Particulate Matter Tons/Yr: 2
Part. Matter 10 Micrometers and Smllr Tons/Yr²

Name: CONTINENTAL MARITIME
Address: 1995 BAY FRONT
City,State,Zip: SAN DIEGO, CA
Year: 1995
County Code: 37
Air Basin: SD
Facility ID: 5056
Air District Name: SD
SIC Code: 3731
Air District Name: SAN DIEGO COUNTY APCD
Community Health Air Pollution Info System: Not reported
Consolidated Emission Reporting Rule: Not reported
Total Organic Hydrocarbon Gases Tons/Yr: 16
Reactive Organic Gases Tons/Yr: 13
Carbon Monoxide Emissions Tons/Yr: 0
NOX - Oxides of Nitrogen Tons/Yr: 0
SOX - Oxides of Sulphur Tons/Yr: 0
Particulate Matter Tons/Yr: 2
Part. Matter 10 Micrometers and Smllr Tons/Yr²

Name: CONTINENTAL MARITIME
Address: 1995 BAY FRONT
City,State,Zip: SAN DIEGO, CA
Year: 1996
County Code: 37
Air Basin: SD
Facility ID: 5056
Air District Name: SD
SIC Code: 3731
Air District Name: SAN DIEGO COUNTY APCD
Community Health Air Pollution Info System: Not reported
Consolidated Emission Reporting Rule: Not reported
Total Organic Hydrocarbon Gases Tons/Yr: 16
Reactive Organic Gases Tons/Yr: 13
Carbon Monoxide Emissions Tons/Yr: 0
NOX - Oxides of Nitrogen Tons/Yr: 0
SOX - Oxides of Sulphur Tons/Yr: 0
Particulate Matter Tons/Yr: 2
Part. Matter 10 Micrometers and Smllr Tons/Yr²

Name: CONTINENTAL MARITIME
Address: 1995 BAY FRONT ST
City,State,Zip: SAN DIEGO, CA
Year: 1997
County Code: 37

Map ID
Direction
Distance
Elevation

MAP FINDINGS

Site

Database(s)

EDR ID Number
EPA ID Number

CONTINENTAL MARITIME OF SD INC (Continued)

1006433125

Air Basin: SD
Facility ID: 5056
Air District Name: SD
SIC Code: 3731
Air District Name: SAN DIEGO COUNTY APCD
Community Health Air Pollution Info System: Not reported
Consolidated Emission Reporting Rule: Not reported
Total Organic Hydrocarbon Gases Tons/Yr: 7
Reactive Organic Gases Tons/Yr: 7
Carbon Monoxide Emissions Tons/Yr: 1
NOX - Oxides of Nitrogen Tons/Yr: 2
SOX - Oxides of Sulphur Tons/Yr: 0
Particulate Matter Tons/Yr: 0
Part. Matter 10 Micrometers and Smlr Tons/Yr: 0

Name: CONTINENTAL MARITIME
Address: 1995 BAY FRONT ST
City,State,Zip: SAN DIEGO, CA
Year: 1998
County Code: 37
Air Basin: SD
Facility ID: 5056
Air District Name: SD
SIC Code: 3731
Air District Name: SAN DIEGO COUNTY APCD
Community Health Air Pollution Info System: Not reported
Consolidated Emission Reporting Rule: Not reported
Total Organic Hydrocarbon Gases Tons/Yr: 9
Reactive Organic Gases Tons/Yr: 9
Carbon Monoxide Emissions Tons/Yr: 1
NOX - Oxides of Nitrogen Tons/Yr: 2
SOX - Oxides of Sulphur Tons/Yr: 0
Particulate Matter Tons/Yr: 0
Part. Matter 10 Micrometers and Smlr Tons/Yr: 0

Name: CONTINENTAL MARITIME
Address: 1995 BAY FRONT ST
City,State,Zip: SAN DIEGO, CA
Year: 1999
County Code: 37
Air Basin: SD
Facility ID: 5056
Air District Name: SD
SIC Code: 3731
Air District Name: SAN DIEGO COUNTY APCD
Community Health Air Pollution Info System: Not reported
Consolidated Emission Reporting Rule: Not reported
Total Organic Hydrocarbon Gases Tons/Yr: 9
Reactive Organic Gases Tons/Yr: 9
Carbon Monoxide Emissions Tons/Yr: 1
NOX - Oxides of Nitrogen Tons/Yr: 2
SOX - Oxides of Sulphur Tons/Yr: 0
Particulate Matter Tons/Yr: 0
Part. Matter 10 Micrometers and Smlr Tons/Yr: 0

Name: CONTINENTAL MARITIME
Address: 1995 BAY FRONT ST

Map ID
Direction
Distance
Elevation

MAP FINDINGS

Site

Database(s)

EDR ID Number
EPA ID Number

CONTINENTAL MARITIME OF SD INC (Continued)

1006433125

City,State,Zip: SAN DIEGO, CA
Year: 2000
County Code: 37
Air Basin: SD
Facility ID: 5056
Air District Name: SD
SIC Code: 3731
Air District Name: SAN DIEGO COUNTY APCD
Community Health Air Pollution Info System: Not reported
Consolidated Emission Reporting Rule: Not reported
Total Organic Hydrocarbon Gases Tons/Yr: 9
Reactive Organic Gases Tons/Yr: 9
Carbon Monoxide Emissions Tons/Yr: 1
NOX - Oxides of Nitrogen Tons/Yr: 2
SOX - Oxides of Sulphur Tons/Yr: 0
Particulate Matter Tons/Yr: 0
Part. Matter 10 Micrometers and Smllr Tons/Yr: 0

Name: CONTINENTAL MARITIME
Address: 1995 BAY FRONT ST
City,State,Zip: SAN DIEGO, CA
Year: 2001
County Code: 37
Air Basin: SD
Facility ID: 5056
Air District Name: SD
SIC Code: 3731
Air District Name: SAN DIEGO COUNTY APCD
Community Health Air Pollution Info System: Y
Consolidated Emission Reporting Rule: Not reported
Total Organic Hydrocarbon Gases Tons/Yr: 9
Reactive Organic Gases Tons/Yr: 9
Carbon Monoxide Emissions Tons/Yr: 1
NOX - Oxides of Nitrogen Tons/Yr: 2
SOX - Oxides of Sulphur Tons/Yr: 0
Particulate Matter Tons/Yr: 0
Part. Matter 10 Micrometers and Smllr Tons/Yr: 0

Name: CONTINENTAL MARITIME
Address: 1995 BAY FRONT ST
City,State,Zip: SAN DIEGO, CA
Year: 2002
County Code: 37
Air Basin: SD
Facility ID: 5056
Air District Name: SD
SIC Code: 3731
Air District Name: SAN DIEGO COUNTY APCD
Community Health Air Pollution Info System: Y
Consolidated Emission Reporting Rule: Not reported
Total Organic Hydrocarbon Gases Tons/Yr: 9
Reactive Organic Gases Tons/Yr: 9
Carbon Monoxide Emissions Tons/Yr: 1
NOX - Oxides of Nitrogen Tons/Yr: 2
SOX - Oxides of Sulphur Tons/Yr: 0
Particulate Matter Tons/Yr: 0
Part. Matter 10 Micrometers and Smllr Tons/Yr: 0

Map ID
Direction
Distance
Elevation

MAP FINDINGS

Site

Database(s)

EDR ID Number
EPA ID Number

CONTINENTAL MARITIME OF SD INC (Continued)

1006433125

Name: CONTINENTAL MARITIME
Address: 1995 BAY FRONT ST
City,State,Zip: SAN DIEGO, CA
Year: 2003
County Code: 37
Air Basin: SD
Facility ID: 5056
Air District Name: SD
SIC Code: 3731
Air District Name: SAN DIEGO COUNTY APCD
Community Health Air Pollution Info System: Not reported
Consolidated Emission Reporting Rule: Not reported
Total Organic Hydrocarbon Gases Tons/Yr: 5
Reactive Organic Gases Tons/Yr: 5
Carbon Monoxide Emissions Tons/Yr: 0
NOX - Oxides of Nitrogen Tons/Yr: 0
SOX - Oxides of Sulphur Tons/Yr: 0
Particulate Matter Tons/Yr: 0
Part. Matter 10 Micrometers and Smlr Tons/Yr: 0

Name: CONTINENTAL MARITIME
Address: 1995 BAY FRONT ST
City,State,Zip: SAN DIEGO, CA
Year: 2004
County Code: 37
Air Basin: SD
Facility ID: 5056
Air District Name: SD
SIC Code: 3731
Air District Name: SAN DIEGO COUNTY APCD
Community Health Air Pollution Info System: Y
Consolidated Emission Reporting Rule: Not reported
Total Organic Hydrocarbon Gases Tons/Yr: 5.06453093
Reactive Organic Gases Tons/Yr: 5.04911411
Carbon Monoxide Emissions Tons/Yr: 0.24671097
NOX - Oxides of Nitrogen Tons/Yr: 0.4989847
SOX - Oxides of Sulphur Tons/Yr: 0.00455465
Particulate Matter Tons/Yr: 0.28677596
Part. Matter 10 Micrometers and Smlr Tons/Yr: 0.28677596

Name: CONTINENTAL MARITIME OF SD INC
Address: 1995 BAY FRONT ST
City,State,Zip: SAN DIEGO, CA
Year: 2005
County Code: 37
Air Basin: SD
Facility ID: 5056
Air District Name: SD
SIC Code: 3731
Air District Name: SAN DIEGO COUNTY APCD
Community Health Air Pollution Info System: Not reported
Consolidated Emission Reporting Rule: Not reported
Total Organic Hydrocarbon Gases Tons/Yr: 5.02082
Reactive Organic Gases Tons/Yr: 5.01131
Carbon Monoxide Emissions Tons/Yr: .23935
NOX - Oxides of Nitrogen Tons/Yr: .47463
SOX - Oxides of Sulphur Tons/Yr: .0045613

Map ID
Direction
Distance
Elevation

MAP FINDINGS

Site

Database(s)

EDR ID Number
EPA ID Number

CONTINENTAL MARITIME OF SD INC (Continued)

1006433125

Particulate Matter Tons/Yr: .2985231000888681072
Part. Matter 10 Micrometers and Smlr Tons/Yr:239802

Name: CONTINENTAL MARITIME OF SD INC
Address: 1995 BAY FRONT ST
City,State,Zip: SAN DIEGO, CA 92113
Year: 2006
County Code: 37
Air Basin: SD
Facility ID: 4845
Air District Name: SD
SIC Code: 9711
Air District Name: SAN DIEGO COUNTY APCD
Community Health Air Pollution Info System: Not reported
Consolidated Emission Reporting Rule: Not reported
Total Organic Hydrocarbon Gases Tons/Yr: 54.808598522
Reactive Organic Gases Tons/Yr: 54.551607458
Carbon Monoxide Emissions Tons/Yr: 3.058473788
NOX - Oxides of Nitrogen Tons/Yr: 7.144869607
SOX - Oxides of Sulphur Tons/Yr: .075431852
Particulate Matter Tons/Yr: .822345594
Part. Matter 10 Micrometers and Smlr Tons/Yr:822256687

Name: CONTINENTAL MARITIME OF SD INC
Address: 1995 BAY FRONT ST
City,State,Zip: SAN DIEGO, CA 940660000
Year: 2007
County Code: 37
Air Basin: SD
Facility ID: 5056
Air District Name: SD
SIC Code: 3731
Air District Name: SAN DIEGO COUNTY APCD
Community Health Air Pollution Info System: Not reported
Consolidated Emission Reporting Rule: Not reported
Total Organic Hydrocarbon Gases Tons/Yr: 8.12817
Reactive Organic Gases Tons/Yr: 8.11866
Carbon Monoxide Emissions Tons/Yr: .35877
NOX - Oxides of Nitrogen Tons/Yr: 1.09
SOX - Oxides of Sulphur Tons/Yr: .01181
Particulate Matter Tons/Yr: .317842
Part. Matter 10 Micrometers and Smlr Tons/Yr:317842

Name: CONTINENTAL MARITIME OF SD INC
Address: 1995 BAY FRONT ST
City,State,Zip: SAN DIEGO, CA 92113
Year: 2008
County Code: 37
Air Basin: SD
Facility ID: 5056
Air District Name: SD
SIC Code: 3731
Air District Name: SAN DIEGO COUNTY APCD
Community Health Air Pollution Info System: Not reported
Consolidated Emission Reporting Rule: Not reported
Total Organic Hydrocarbon Gases Tons/Yr: 8.12817
Reactive Organic Gases Tons/Yr: 8.11866

Map ID
Direction
Distance
Elevation

MAP FINDINGS

Site

Database(s)

EDR ID Number
EPA ID Number

CONTINENTAL MARITIME OF SD INC (Continued)

1006433125

Carbon Monoxide Emissions Tons/Yr: .35877
NOX - Oxides of Nitrogen Tons/Yr: 1.09
SOX - Oxides of Sulphur Tons/Yr: .01181
Particulate Matter Tons/Yr: .317842
Part. Matter 10 Micrometers and Smllr Tons/Yr:317842

Name: CONTINENTAL MARITIME OF SD INC
Address: 1995 BAY FRONT ST
City,State,Zip: SAN DIEGO, CA 92113
Year: 2009
County Code: 37
Air Basin: SD
Facility ID: 5056
Air District Name: SD
SIC Code: 3731
Air District Name: SAN DIEGO COUNTY APCD
Community Health Air Pollution Info System: Not reported
Consolidated Emission Reporting Rule: Not reported
Total Organic Hydrocarbon Gases Tons/Yr: 8.179999999999997
Reactive Organic Gases Tons/Yr: 8.160000000000001
Carbon Monoxide Emissions Tons/Yr: 0.4000000000000002
NOX - Oxides of Nitrogen Tons/Yr: 1.1200000000000001
SOX - Oxides of Sulphur Tons/Yr: 0
Particulate Matter Tons/Yr: 0.3200000000000001
Part. Matter 10 Micrometers and Smllr Tons/Yr:0.3200000000000001

Name: CONTINENTAL MARITIME OF SD INC
Address: 1995 BAY FRONT ST
City,State,Zip: SAN DIEGO, CA 92113
Year: 2011
County Code: 37
Air Basin: SD
Facility ID: 5056
Air District Name: SD
SIC Code: 3731
Air District Name: SAN DIEGO COUNTY APCD
Community Health Air Pollution Info System: Not reported
Consolidated Emission Reporting Rule: Not reported
Total Organic Hydrocarbon Gases Tons/Yr: 4.28
Reactive Organic Gases Tons/Yr: 3.82
Carbon Monoxide Emissions Tons/Yr: 0.41
NOX - Oxides of Nitrogen Tons/Yr: 1.13
SOX - Oxides of Sulphur Tons/Yr: 0.01
Particulate Matter Tons/Yr: 0.26
Part. Matter 10 Micrometers and Smllr Tons/Yr:0.26

Name: CONTINENTAL MARITIME OF SD INC
Address: 1995 BAY FRONT ST
City,State,Zip: SAN DIEGO, CA 92113
Year: 2012
County Code: 37
Air Basin: SD
Facility ID: 5056
Air District Name: SD
SIC Code: 3731
Air District Name: SAN DIEGO COUNTY APCD
Community Health Air Pollution Info System: Not reported

Map ID
Direction
Distance
Elevation

MAP FINDINGS

Site

Database(s)

EDR ID Number
EPA ID Number

CONTINENTAL MARITIME OF SD INC (Continued)

1006433125

Consolidated Emission Reporting Rule: Not reported
Total Organic Hydrocarbon Gases Tons/Yr: 4.28
Reactive Organic Gases Tons/Yr: 3.82
Carbon Monoxide Emissions Tons/Yr: 0.41
NOX - Oxides of Nitrogen Tons/Yr: 1.13
SOX - Oxides of Sulphur Tons/Yr: 0.01
Particulate Matter Tons/Yr: 0.26
Part. Matter 10 Micrometers and Smlr Tons/Yr: 0.26

Name: CONTINENTAL MARITIME OF SD INC
Address: 1995 BAY FRONT ST
City,State,Zip: SAN DIEGO, CA 92113
Year: 2013
County Code: 37
Air Basin: SD
Facility ID: 5056
Air District Name: SD
SIC Code: 3731
Air District Name: SAN DIEGO COUNTY APCD
Community Health Air Pollution Info System: Not reported
Consolidated Emission Reporting Rule: Not reported
Total Organic Hydrocarbon Gases Tons/Yr: 4.28
Reactive Organic Gases Tons/Yr: 3.82
Carbon Monoxide Emissions Tons/Yr: 0.41
NOX - Oxides of Nitrogen Tons/Yr: 1.13
SOX - Oxides of Sulphur Tons/Yr: 0.01
Particulate Matter Tons/Yr: 0.26
Part. Matter 10 Micrometers and Smlr Tons/Yr: 0.26

Name: CONTINENTAL MARITIME OF SD INC
Address: 1995 BAY FRONT ST
City,State,Zip: SAN DIEGO, CA 92113
Year: 2014
County Code: 37
Air Basin: SD
Facility ID: 5056
Air District Name: SD
SIC Code: 3731
Air District Name: SAN DIEGO COUNTY APCD
Community Health Air Pollution Info System: Not reported
Consolidated Emission Reporting Rule: Not reported
Total Organic Hydrocarbon Gases Tons/Yr: 4.275463
Reactive Organic Gases Tons/Yr: 3.813724
Carbon Monoxide Emissions Tons/Yr: 0.36946
NOX - Oxides of Nitrogen Tons/Yr: 1.04526
SOX - Oxides of Sulphur Tons/Yr: 0.029041
Particulate Matter Tons/Yr: 0.268188
Part. Matter 10 Micrometers and Smlr Tons/Yr: 0.268188

Name: CONTINENTAL MARITIME OF SD INC
Address: 1995 BAY FRONT ST
City,State,Zip: SAN DIEGO, CA 92113
Year: 2015
County Code: 37
Air Basin: SD
Facility ID: 5056
Air District Name: SD

Map ID
Direction
Distance
Elevation

MAP FINDINGS

Site

Database(s)

EDR ID Number
EPA ID Number

CONTINENTAL MARITIME OF SD INC (Continued)

1006433125

SIC Code: 3731
Air District Name: SAN DIEGO COUNTY APCD
Community Health Air Pollution Info System: Not reported
Consolidated Emission Reporting Rule: Not reported
Total Organic Hydrocarbon Gases Tons/Yr: 3.4444658
Reactive Organic Gases Tons/Yr: 3.4370213
Carbon Monoxide Emissions Tons/Yr: 0.1617827
NOX - Oxides of Nitrogen Tons/Yr: 0.6419
SOX - Oxides of Sulphur Tons/Yr: 0.00110734
Particulate Matter Tons/Yr: 0.51826497
Part. Matter 10 Micrometers and Smlr Tons/Yr: 0.51511197

Name: CONTINENTAL MARITIME OF SD INC
Address: 1995 BAY FRONT ST
City,State,Zip: SAN DIEGO, CA 92113
Year: 2016
County Code: 37
Air Basin: SD
Facility ID: 5056
Air District Name: SD
SIC Code: 3731
Air District Name: SAN DIEGO COUNTY APCD
Community Health Air Pollution Info System: Not reported
Consolidated Emission Reporting Rule: Not reported
Total Organic Hydrocarbon Gases Tons/Yr: 3.4444658
Reactive Organic Gases Tons/Yr: 3.4370213
Carbon Monoxide Emissions Tons/Yr: 0.1617827
NOX - Oxides of Nitrogen Tons/Yr: 0.6419
SOX - Oxides of Sulphur Tons/Yr: 0.00110734
Particulate Matter Tons/Yr: 0.51826497
Part. Matter 10 Micrometers and Smlr Tons/Yr: 0.51511197

Name: CONTINENTAL MARITIME OF SD INC
Address: 1995 BAY FRONT ST
City,State,Zip: SAN DIEGO, CA 92113
Year: 2017
County Code: 37
Air Basin: SD
Facility ID: 5056
Air District Name: SD
SIC Code: 3731
Air District Name: SAN DIEGO COUNTY APCD
Community Health Air Pollution Info System: Not reported
Consolidated Emission Reporting Rule: Not reported
Total Organic Hydrocarbon Gases Tons/Yr: 3.4444658
Reactive Organic Gases Tons/Yr: 3.4370213
Carbon Monoxide Emissions Tons/Yr: 0.1617827
NOX - Oxides of Nitrogen Tons/Yr: 0.6419
SOX - Oxides of Sulphur Tons/Yr: 0.00110734
Particulate Matter Tons/Yr: 0.51826497
Part. Matter 10 Micrometers and Smlr Tons/Yr: 0.51511197

CERS:

Name: GENERAL DYNAMICS INFORMATION TECHNOLOGY - CMSD
Address: 1995 BAY FRONT ST
City,State,Zip: SAN DIEGO, CA 92113
Site ID: 446990

Map ID
Direction
Distance
Elevation

MAP FINDINGS

Site

Database(s)

EDR ID Number
EPA ID Number

CONTINENTAL MARITIME OF SD INC (Continued)

1006433125

CERS ID: 10779199
CERS Description: Chemical Storage Facilities

Affiliation:

Affiliation Type Desc: Document Preparer
Entity Name: Norman Parker
Entity Title: Not reported
Affiliation Address: Not reported
Affiliation City: Not reported
Affiliation State: Not reported
Affiliation Country: Not reported
Affiliation Zip: Not reported
Affiliation Phone: Not reported

Affiliation Type Desc: Environmental Contact
Entity Name: Chris parker
Entity Title: Not reported
Affiliation Address: 739 Design Court Suite 500
Affiliation City: Chula Vista
Affiliation State: CA
Affiliation Country: Not reported
Affiliation Zip: 91911
Affiliation Phone: Not reported

Affiliation Type Desc: Operator
Entity Name: General Dynamics Information Technology (GDIT)
Entity Title: Not reported
Affiliation Address: Not reported
Affiliation City: Not reported
Affiliation State: Not reported
Affiliation Country: Not reported
Affiliation Zip: Not reported
Affiliation Phone: (619) 210-1129

Affiliation Type Desc: Property Owner
Entity Name: Continental Maritime of San Diego
Entity Title: Not reported
Affiliation Address: 1995 Bay Front St.
Affiliation City: San Diego
Affiliation State: CA
Affiliation Country: United States
Affiliation Zip: 92113
Affiliation Phone: (619) 234-8851

Affiliation Type Desc: CUPA District
Entity Name: San Diego County Env Health
Entity Title: Not reported
Affiliation Address: PO Box 129261
Affiliation City: San Diego
Affiliation State: CA
Affiliation Country: Not reported
Affiliation Zip: 92112-9261
Affiliation Phone: (858) 505-6880

Affiliation Type Desc: Facility Mailing Address
Entity Name: Mailing Address
Entity Title: Not reported
Affiliation Address: 739 Design Court Suite 500

Map ID
Direction
Distance
Elevation

MAP FINDINGS

Site

Database(s)

EDR ID Number
EPA ID Number

CONTINENTAL MARITIME OF SD INC (Continued)

1006433125

Affiliation City: Chula Vista
Affiliation State: CA
Affiliation Country: Not reported
Affiliation Zip: 91911
Affiliation Phone: Not reported

Affiliation Type Desc: Identification Signer
Entity Name: Norman Parker
Entity Title: EHS Rep. West Coast
Affiliation Address: Not reported
Affiliation City: Not reported
Affiliation State: Not reported
Affiliation Country: Not reported
Affiliation Zip: Not reported
Affiliation Phone: Not reported

Affiliation Type Desc: Legal Owner
Entity Name: GENERAL DYNAMICS INFORMATION TECHNOLOGY
Entity Title: Not reported
Affiliation Address: 3211 Jermantown Road
Affiliation City: Fairfax
Affiliation State: VA
Affiliation Country: United States
Affiliation Zip: 22030
Affiliation Phone: (703) 995-8700

Affiliation Type Desc: Parent Corporation
Entity Name: General Dynamics Information Technology - Prime
Entity Title: Not reported
Affiliation Address: Not reported
Affiliation City: Not reported
Affiliation State: Not reported
Affiliation Country: Not reported
Affiliation Zip: Not reported
Affiliation Phone: Not reported

Name: FORMER UNOCAL PIPELINE
Address: 1995 BAY FRONT
City,State,Zip: SAN DIEGO, CA 92113
Site ID: 188024
CERS ID: T0608163896
CERS Description: Cleanup Program Site

Affiliation:

Affiliation Type Desc: Local Agency Caseworker
Entity Name: JAMES CLAY - SAN DIEGO COUNTY LOP
Entity Title: Not reported
Affiliation Address: P.O. Box 129261
Affiliation City: San Diego
Affiliation State: CA
Affiliation Country: Not reported
Affiliation Zip: Not reported
Affiliation Phone: Not reported

Name: BAE SYSTEMS AT HUNTINGTON INGALLS INDUSTRIES SAN DIEGO SHIPYARD
Address: 1995 BAY FRONT ST

Map ID
Direction
Distance
Elevation

MAP FINDINGS

Site

Database(s)

EDR ID Number
EPA ID Number

CONTINENTAL MARITIME OF SD INC (Continued)

1006433125

City,State,Zip: SAN DIEGO, CA 92113
Site ID: 421822
CERS ID: 10733944
CERS Description: Chemical Storage Facilities

Affiliation:

Affiliation Type Desc: Parent Corporation
Entity Name: BAE Systems at Huntington Ingalls Industries San Diego Ship Yard
Entity Title: Not reported
Affiliation Address: Not reported
Affiliation City: Not reported
Affiliation State: Not reported
Affiliation Country: Not reported
Affiliation Zip: Not reported
Affiliation Phone: Not reported

Affiliation Type Desc: CUPA District
Entity Name: San Diego County Env Health
Entity Title: Not reported
Affiliation Address: PO Box 129261
Affiliation City: San Diego
Affiliation State: CA
Affiliation Country: Not reported
Affiliation Zip: 92112-9261
Affiliation Phone: (858) 505-6880

Affiliation Type Desc: Document Preparer
Entity Name: Lydia Pellecer
Entity Title: Not reported
Affiliation Address: Not reported
Affiliation City: Not reported
Affiliation State: Not reported
Affiliation Country: Not reported
Affiliation Zip: Not reported
Affiliation Phone: Not reported

Affiliation Type Desc: Legal Owner
Entity Name: BAE SYSTEMS SAN DIEGO SHIP REPAIR
Entity Title: Not reported
Affiliation Address: PO Box 13308
Affiliation City: San Diego
Affiliation State: CA
Affiliation Country: United States
Affiliation Zip: 92170
Affiliation Phone: (619) 238-1000

Affiliation Type Desc: Environmental Contact
Entity Name: Lydia Pellecer
Entity Title: Not reported
Affiliation Address: PO Box 13308
Affiliation City: San Diego
Affiliation State: CA
Affiliation Country: Not reported
Affiliation Zip: 92170
Affiliation Phone: Not reported

Affiliation Type Desc: Identification Signer
Entity Name: Lydia Pellecer

Map ID
Direction
Distance
Elevation

MAP FINDINGS

Site

Database(s)

EDR ID Number
EPA ID Number

CONTINENTAL MARITIME OF SD INC (Continued)

1006433125

Entity Title: Environmental Manager
Affiliation Address: Not reported
Affiliation City: Not reported
Affiliation State: Not reported
Affiliation Country: Not reported
Affiliation Zip: Not reported
Affiliation Phone: Not reported

Affiliation Type Desc: Operator
Entity Name: BAE SYSTEMS SAN DIEGO SHIP REPAIR
Entity Title: Not reported
Affiliation Address: Not reported
Affiliation City: Not reported
Affiliation State: Not reported
Affiliation Country: Not reported
Affiliation Zip: Not reported
Affiliation Phone: (619) 238-1000

Affiliation Type Desc: Facility Mailing Address
Entity Name: Mailing Address
Entity Title: Not reported
Affiliation Address: PO Box 13308
Affiliation City: San Diego
Affiliation State: CA
Affiliation Country: Not reported
Affiliation Zip: 92170
Affiliation Phone: Not reported

N116
West
1/8-1/4
0.192 mi.
1016 ft.

BURLINGTON NORTHERN & SANTA FE RAILWAY COMPANY
1340 CESAR CHAVEZ PARKWAY
SAN DIEGO, CA 92113
Site 3 of 3 in cluster N

CA LUST S122356355
CA CERS N/A

Relative:
Lower
Actual:
27 ft.

LUST:
Name: BURLINGTON NORTHERN & SANTA FE RAILWAY COMPANY
Address: 1340 CESAR CHAVEZ PARKWAY
City,State,Zip: SAN DIEGO, CA 92113-2133
Lead Agency: SAN DIEGO COUNTY LOP
Case Type: LUST Cleanup Site
Geo Track: http://geotracker.waterboards.ca.gov/profile_report.asp?global_id=T0607300700
Global Id: T0607300700
Latitude: 32.698262785
Longitude: -117.148199871
Status: Completed - Case Closed
Status Date: 01/20/2015
Case Worker: CF
RB Case Number: 9UT1920
Local Agency: SAN DIEGO COUNTY LOP
File Location: Local Agency
Local Case Number: H00076-002
Potential Media Affect: Other Groundwater (uses other than drinking water)
Potential Contaminants of Concern: Benzene, Gasoline
Site History: Two underground storage tanks (USTs) and associated piping at the BNSF Railyard, an automotive distribution facility in San Diego, California, were removed on February 15, 1991. The single-walled tanks were located within a walled enclosure in the northeastern

Map ID
Direction
Distance
Elevation

MAP FINDINGS

Site

Database(s)

EDR ID Number
EPA ID Number

BURLINGTON NORTHERN & SANTA FE RAILWAY COMPANY (Continued)

S122356355

corner of the railyard. Both tanks apparently had been installed prior to 1960, when the property was under previous ownership. Analytical results for the soil samples collected during the removal inspection indicated a maximum petroleum hydrocarbon concentration of 7,900 milligrams per kilogram (mg/kg). DEH Case #H00076-002 was opened on February 15, 1991. A third UST was discovered east of a newly-expanded main office (Administration Building) and removed under #H00076-002 on September 1, 1993. Three abandoned, sand-filled, USTs were discovered approximately 40 feet north of the BNSF Yard Office at 1342 Crosby Street (now Cesar Chavez Parkway) in early 1993 during excavation of petroleum hydrocarbon-impacted soil. Soil impacts by releases from the tanks were initially addressed under DEH Case #H00076-003. However, #H00076-003 was administratively closed on June 20, 2008, and investigation continued under #H00076-002. Initial investigation of soil and groundwater beneath the walled enclosure in the northeastern corner of the site was performed from 1989 to 1990. The investigation included the drilling and sampling of seven borings and the installation of three groundwater monitoring wells. Free product was observed in one monitoring well and dissolved gasoline impacts were reported for each well sample. During expansion of the main office building in May and June 1993, a total of 1,200 cubic yards of impacted soil was removed. Excavation proceeded from the ground surface to the water table at a depth of 15 to 17 feet. Excavation of impacted soil was subsequently performed within the walled enclosure that had housed two former USTs. The soil removal occurred in July 1998 following the demolition of above-ground fuel storage tank foundations located west of the walled enclosure in the northeast portion of the site. Approximately 698 tons of diesel-impacted soil were removed to a depth of three feet below ground surface (bgs). The impacted soil was reused at an off-site location in the County. The consultant (TRC) calculated the volume of gasoline and diesel-impacted soil remaining in place at the site to be 92,000 cubic yards. The original network of three groundwater monitoring wells at the site was expanded in May 1991 (4), July 1992 (4), June 2005 (4), June 2007 (4), and in June 2009 (2). A monitoring well installed for a prior onsite investigation was added as a down-gradient well to the network in 2007. Quarterly groundwater monitoring and sampling of site wells was performed from 1992 to mid-1996. A semi-annual monitoring and sampling schedule was maintained from mid-1996 through February 2011. Free product was detected periodically as a sheen or as a measureable thickness in 11 of the 22 site monitoring wells since 1991. Dissolved gasoline and its constituents [primarily benzene, toluene, ethylbenzene, and xylenes (BTEX)] were detected in the groundwater samples collected from wells located both up-gradient and down-gradient of the former UST areas. Chlorinated hydrocarbons, including 1,1-dichloroethene, tetrachloroethene, trichloroethene, and vinyl chloride, have been periodically detected at concentrations exceeding their respective Maximum Contaminant Levels (MCLs) in groundwater samples collected from wells in the northeastern portion of the site. Groundwater grab samples were collected from two direct-push borings advanced up-gradient of the northeastern corner of the site in June 2007. Analysis of the samples confirmed that dissolved-phase BTEX and vinyl chloride were present in groundwater. TRC interpreted the results as indicating that up-gradient, off-site sources contributed to the dissolved contaminant plume known to have originated at the railyard. The highest concentrations of dissolved-phase constituents

Map ID
Direction
Distance
Elevation

MAP FINDINGS

Site

Database(s)

EDR ID Number
EPA ID Number

BURLINGTON NORTHERN & SANTA FE RAILWAY COMPANY (Continued)

S122356355

down-gradient of the former BNSF USTs were detected in wells located adjacent to pipelines underlying the railyard, suggesting that additional, onsite sources were also contributing to the plume. Two, non-BNSF, off-site wells east and up-gradient of the railyard property were also sampled to facilitate delineation of the dissolved plume. Following receipt of groundwater analytical results for the January 2014 sampling round, TRC prepared trend analyses for dissolved benzene that indicated decreasing trends at the plume boundaries and stable trends in the plume interior. TRC estimated the time for benzene concentrations to fall below its MCL (1 microgram per liter) as 4 to 14 years. A passive skimmer system that had been installed at the site to recover free product beneath the site was replaced in August 1998 with a total fluids extraction and remediation system through the second half of 2000. Hand bailing and a passive skimmer were subsequently used to recover product. Oil absorbent socks were later installed in seven monitoring wells. The total volume of product removed by these efforts was approximately 805 gallons. Since the end of 2008, free product has not been detected in nine of the 11 monitoring wells in which it historically occurred. Free product was measured in one monitoring well during the final groundwater monitoring round in January 2014. A Corrective Action Plan (CAP) was received by DEH on April 1, 2011, and conditionally approved on April 21 2011. However, final approval of the CAP was deferred pending assessment of human health risk to employees occupying two onsite buildings (i.e., the Administration Building and Yard Office). The buildings overlie groundwater impacted by BTEX and chlorinated hydrocarbons. A soil gas survey was performed around the Administration Building and Yard Office in February 2009. Analysis of soil gas samples collected from seven locations indicated that BTEX and chlorinated hydrocarbons were detected in the vadose zone around the building peripheries. Analytical results for indoor air samples indicated that air quality within the buildings was similar to that for ambient air samples collected outdoors and upwind of the buildings and at several off-site locations. Although human health risks calculated from the analytical data were in the range of 1×10^{-6} , TRC concluded that both onsite and off-site ambient air conditions were attributable to industrial and commercial facilities in the area rather than to intrusion of subsurface soil gas. Based on the nature of ambient air conditions at the site and its vicinity, decreasing or stable benzene concentrations in groundwater, and the removal of petroleum hydrocarbon-impacted soil at the BNSF railyard, DEH issued final concurrence for the CAPs recommendation of remediation by natural attenuation on July 18, 2014. TRC has recommended no further action and case closure. DEH concurs with these recommendations.

LUST:

Global Id:	T0607300700
Contact Type:	Local Agency Caseworker
Contact Name:	CAROL FENNER
Organization Name:	SAN DIEGO COUNTY LOP
Address:	P.O. Box 129261
City:	San Diego
Email:	carol.fenner@sdcounty.ca.gov
Phone Number:	Not reported

LUST:

Map ID
Direction
Distance
Elevation

MAP FINDINGS

Site

Database(s)

EDR ID Number
EPA ID Number

BURLINGTON NORTHERN & SANTA FE RAILWAY COMPANY (Continued)

S122356355

Global Id: T0607300700
Action Type: ENFORCEMENT
Date: 07/23/2009
Action: Letter - Notice

Global Id: T0607300700
Action Type: ENFORCEMENT
Date: 10/21/2009
Action: Technical Correspondence / Assistance / Other

Global Id: T0607300700
Action Type: ENFORCEMENT
Date: 10/17/2014
Action: Technical Correspondence / Assistance / Other

Global Id: T0607300700
Action Type: ENFORCEMENT
Date: 01/20/2015
Action: Closure/No Further Action Letter

Global Id: T0607300700
Action Type: Other
Date: 02/15/1991
Action: Leak Began

Global Id: T0607300700
Action Type: RESPONSE
Date: 07/31/2014
Action: Monitoring Report - Semi-Annually

Global Id: T0607300700
Action Type: ENFORCEMENT
Date: 07/25/2014
Action: Technical Correspondence / Assistance / Other

Global Id: T0607300700
Action Type: Other
Date: 02/15/1991
Action: Leak Discovery

Global Id: T0607300700
Action Type: RESPONSE
Date: 01/30/2011
Action: Monitoring Report - Semi-Annually

Global Id: T0607300700
Action Type: RESPONSE
Date: 04/30/2011
Action: Monitoring Report - Semi-Annually

Global Id: T0607300700
Action Type: RESPONSE
Date: 01/31/2012
Action: Monitoring Report - Semi-Annually

Global Id: T0607300700
Action Type: RESPONSE

Map ID
Direction
Distance
Elevation

MAP FINDINGS

Site

Database(s)

EDR ID Number
EPA ID Number

BURLINGTON NORTHERN & SANTA FE RAILWAY COMPANY (Continued)

S122356355

Date: 11/22/2011
Action: Risk Assessment Report

Global Id: T0607300700
Action Type: Other
Date: 02/15/1991
Action: Leak Stopped

Global Id: T0607300700
Action Type: RESPONSE
Date: 07/31/2012
Action: Monitoring Report - Semi-Annually

Global Id: T0607300700
Action Type: RESPONSE
Date: 04/01/2011
Action: CAP/RAP - Feasibility Study Report - Regulator Responded

Global Id: T0607300700
Action Type: RESPONSE
Date: 04/30/2009
Action: Site Assessment Report - Regulator Responded

Global Id: T0607300700
Action Type: RESPONSE
Date: 02/07/2012
Action: Other Workplan - Regulator Responded

Global Id: T0607300700
Action Type: RESPONSE
Date: 10/22/2013
Action: Soil Vapor Intrusion Investigation Report - Regulator Responded

Global Id: T0607300700
Action Type: RESPONSE
Date: 08/19/2013
Action: Soil Vapor Intrusion Investigation Report - Regulator Responded

Global Id: T0607300700
Action Type: RESPONSE
Date: 01/31/2014
Action: Monitoring Report - Semi-Annually - Regulator Responded

Global Id: T0607300700
Action Type: RESPONSE
Date: 12/18/2013
Action: Other Workplan - Regulator Responded

Global Id: T0607300700
Action Type: RESPONSE
Date: 11/18/2014
Action: Correspondence - Regulator Responded

Global Id: T0607300700
Action Type: RESPONSE
Date: 04/30/2014
Action: Other Report / Document - Regulator Responded

Map ID
Direction
Distance
Elevation

MAP FINDINGS

Site

Database(s)

EDR ID Number
EPA ID Number

BURLINGTON NORTHERN & SANTA FE RAILWAY COMPANY (Continued)

S122356355

Global Id:	T0607300700
Action Type:	REMEDIATION
Date:	08/10/1998
Action:	Free Product Removal
Global Id:	T0607300700
Action Type:	ENFORCEMENT
Date:	02/25/1991
Action:	Notice of Responsibility
Global Id:	T0607300700
Action Type:	RESPONSE
Date:	12/31/2012
Action:	Monitoring Report - Semi-Annually
Global Id:	T0607300700
Action Type:	Other
Date:	02/15/1991
Action:	Leak Reported
Global Id:	T0607300700
Action Type:	RESPONSE
Date:	07/31/2013
Action:	Monitoring Report - Semi-Annually
Global Id:	T0607300700
Action Type:	ENFORCEMENT
Date:	07/17/2008
Action:	Technical Correspondence / Assistance / Other
Global Id:	T0607300700
Action Type:	ENFORCEMENT
Date:	10/15/2008
Action:	Technical Correspondence / Assistance / Other
Global Id:	T0607300700
Action Type:	ENFORCEMENT
Date:	12/03/2013
Action:	Letter - Notice
Global Id:	T0607300700
Action Type:	RESPONSE
Date:	08/04/2009
Action:	Correspondence
LUST:	
Global Id:	T0607300700
Status:	Open - Case Begin Date
Status Date:	02/15/1991
Global Id:	T0607300700
Status:	Open - Site Assessment
Status Date:	02/02/1993
Global Id:	T0607300700
Status:	Completed - Case Closed
Status Date:	01/20/2015

Map ID
Direction
Distance
Elevation

MAP FINDINGS

Site

Database(s)

EDR ID Number
EPA ID Number

BURLINGTON NORTHERN & SANTA FE RAILWAY COMPANY (Continued)

S122356355

CERS:

Name: BURLINGTON NORTHERN & SANTA FE RAILWAY COMPANY
Address: 1340 CESAR CHAVEZ PARKWAY
City,State,Zip: SAN DIEGO, CA 92113-2133
Site ID: 238939
CERS ID: T0607300700
CERS Description: Leaking Underground Storage Tank Cleanup Site

Affiliation:

Affiliation Type Desc: Local Agency Caseworker
Entity Name: CAROL FENNER - SAN DIEGO COUNTY LOP
Entity Title: Not reported
Affiliation Address: P.O. Box 129261
Affiliation City: San Diego
Affiliation State: CA
Affiliation Country: Not reported
Affiliation Zip: Not reported
Affiliation Phone: Not reported

O117
WNW
1/8-1/4
0.193 mi.
1020 ft.

CLARUS FLUID INTELLIGENCE
1827 MAIN ST STE B
SAN DIEGO, CA 92113

CA AST **A100418881**
N/A

Site 2 of 5 in cluster O

Relative:
Lower
Actual:
32 ft.

AST:

Name: CLARUS FLUID INTELLIGENCE
Address: 1827 MAIN ST STE B
City/Zip: SAN DIEGO,92113
Certified Unified Program Agencies: Not reported
Owner: Clarus Fluid Intelligence LLC
Total Gallons: Not reported
CERSID: 10481485
Facility ID: 37-000-001336
Business Name: Clarus Fluid Intelligence
Phone: 619-819-2787
Fax: 619-677-5681
Mailing Address: 1827 Main St Ste B
Mailing Address City: San Diego
Mailing Address State: CA
Mailing Address Zip Code: 92113
Operator Name: Clarus Fluid Intelligence LLC
Operator Phone: 619-819-2787
Owner Phone: 619-819-2787
Owner Mail Address: 1827 Main St Ste B
Owner State: CA
Owner Zip Code: 92113
Owner Country: United States
Property Owner Name: Glenna Mitchell/Mitchell Investments
Property Owner Phone: 619-239-9251
Property Owner Mailing Address: 1827 Main St Ste A
Property Owner City: San Diego
Property Owner Stat : CA
Property Owner Zip Code: 92113
Property Owner Country: United States
EPAID: CAL000359476

Map ID
Direction
Distance
Elevation

MAP FINDINGS

Site

Database(s)

EDR ID Number
EPA ID Number

O118
WNW
1/8-1/4
0.193 mi.
1020 ft.

CLARUS
1827 MAIN STREET, UNIT B
SAN DIEGO, CA 92113

RCRA-SQG **1019322520**
CAL000359476

Site 3 of 5 in cluster O

Relative:
Lower

RCRA-SQG:

Actual:
32 ft.

Date form received by agency:2016-02-26 00:00:00.0
Facility name: CLARUS
Facility address: 1827 MAIN STREET, UNIT B
SAN DIEGO, CA 92113
EPA ID: CAL000359476
Mailing address: MAIN STREET, UNIT B
SAN DIEGO, CA 92113
Contact: JAY GREENE
Contact address: MAIN STREET, UNIT B
SAN DIEGO, CA 92113
Contact country: US
Contact telephone: 619-548-4411
Contact email: JAY.GREENE@COLFAXFLUIDHANDLING.COM
EPA Region: 09
Classification: Small Small Quantity Generator
Description: Handler: generates more than 100 and less than 1000 kg of hazardous waste during any calendar month and accumulates less than 6000 kg of hazardous waste at any time; or generates 100 kg or less of hazardous waste during any calendar month, and accumulates more than 1000 kg of hazardous waste at any time

Owner/Operator Summary:

Owner/operator name: CLARUS INC
Owner/operator address: MAIN STREET, UNIT B
SAN DIEGO, CA 92113
Owner/operator country: US
Owner/operator telephone: 619-819-2787
Owner/operator email: Not reported
Owner/operator fax: Not reported
Owner/operator extension: Not reported
Legal status: Private
Owner/Operator Type: Owner
Owner/Op start date: 2006-01-01 00:00:00.0
Owner/Op end date: Not reported

Owner/operator name: CLARUS INC
Owner/operator address: Not reported
Not reported
Owner/operator country: Not reported
Owner/operator telephone: Not reported
Owner/operator email: Not reported
Owner/operator fax: Not reported
Owner/operator extension: Not reported
Legal status: Private
Owner/Operator Type: Operator
Owner/Op start date: 2006-01-01 00:00:00.0
Owner/Op end date: Not reported

Handler Activities Summary:

U.S. importer of hazardous waste: No
Mixed waste (haz. and radioactive): No

Map ID
Direction
Distance
Elevation

MAP FINDINGS

Site

Database(s)

EDR ID Number
EPA ID Number

CLARUS (Continued)

1019322520

Recycler of hazardous waste: No
Transporter of hazardous waste: No
Treater, storer or disposer of HW: No
Underground injection activity: No
On-site burner exemption: No
Furnace exemption: No
Used oil fuel burner: No
Used oil processor: No
User oil refiner: No
Used oil fuel marketer to burner: No
Used oil Specification marketer: No
Used oil transfer facility: No
Used oil transporter: No

Hazardous Waste Summary:

. Waste code: 135
. Waste name: Unspecified aqueous solution

. Waste code: 141
. Waste name: Off-specification, aged, or surplus inorganics

. Waste code: 221
. Waste name: Waste oil and mixed oil

. Waste code: 223
. Waste name: Unspecified oil-containing waste

. Waste code: 331
. Waste name: Off-specification, aged, or surplus organics

. Waste code: 343
. Waste name: Unspecified organic liquid mixture

. Waste code: 352
. Waste name: Other organic solids

. Waste code: D001
. Waste name: IGNITABLE WASTE

. Waste code: D002
. Waste name: CORROSIVE WASTE

. Waste code: D035
. Waste name: METHYL ETHYL KETONE

. Waste code: F003
. Waste name: THE FOLLOWING SPENT NONHALOGENATED SOLVENTS: XYLENE, ACETONE, ETHYL ACETATE, ETHYL BENZENE, ETHYL ETHER, METHYL ISOBUTYL KETONE, N-BUTYL ALCOHOL, CYCLOHEXANONE, AND METHANOL; ALL SPENT SOLVENT MIXTURES/BLENDS CONTAINING, BEFORE USE, ONLY THE ABOVE SPENT NONHALOGENATED SOLVENTS; AND ALL SPENT SOLVENT MIXTURES/BLENDS CONTAINING, BEFORE USE, ONE OR MORE OF THE ABOVE NONHALOGENATED SOLVENTS, AND A TOTAL OF TEN PERCENT OR MORE (BY VOLUME) OF ONE OR MORE OF THOSE SOLVENTS LISTED IN F001, F002, F004, AND F005; AND STILL BOTTOMS FROM THE RECOVERY OF THESE SPENT SOLVENTS AND SPENT SOLVENT MIXTURES.

Map ID
Direction
Distance
Elevation

MAP FINDINGS

Site

Database(s)

EDR ID Number
EPA ID Number

CLARUS (Continued)

1019322520

. Waste code: F005
. Waste name: THE FOLLOWING SPENT NONHALOGENATED SOLVENTS: TOLUENE, METHYL ETHYL KETONE, CARBON DISULFIDE, ISOBUTANOL, PYRIDINE, BENZENE, 2-ETHOXYETHANOL, AND 2-NITROPROPANE; ALL SPENT SOLVENT MIXTURES/BLENDS CONTAINING, BEFORE USE, A TOTAL OF TEN PERCENT OR MORE (BY VOLUME) OF ONE OR MORE OF THE ABOVE NONHALOGENATED SOLVENTS OR THOSE SOLVENTS LISTED IN F001, F002, OR F004; AND STILL BOTTOMS FROM THE RECOVERY OF THESE SPENT SOLVENTS AND SPENT SOLVENT MIXTURES.

Biennial Reports:

Last Biennial Reporting Year: 2017

Annual Waste Handled:

Waste code: D001
Waste name: IGNITABLE HAZARDOUS WASTES ARE THOSE WASTES WHICH HAVE A FLASHPOINT OF LESS THAN 140 DEGREES FAHRENHEIT AS DETERMINED BY A PENSKEY-MARTENS CLOSED CUP FLASH POINT TESTER. ANOTHER METHOD OF DETERMINING THE FLASH POINT OF A WASTE IS TO REVIEW THE MATERIAL SAFETY DATA SHEET, WHICH CAN BE OBTAINED FROM THE MANUFACTURER OR DISTRIBUTOR OF THE MATERIAL. LACQUER THINNER IS AN EXAMPLE OF A COMMONLY USED SOLVENT WHICH WOULD BE CONSIDERED AS IGNITABLE HAZARDOUS WASTE.

Amount (Lbs): 294.6

Waste code: D002
Waste name: A WASTE WHICH HAS A PH OF LESS THAN 2 OR GREATER THAN 12.5 IS CONSIDERED TO BE A CORROSIVE HAZARDOUS WASTE. SODIUM HYDROXIDE, A CAUSTIC SOLUTION WITH A HIGH PH, IS OFTEN USED BY INDUSTRIES TO CLEAN OR DEGREASE PARTS. HYDROCHLORIC ACID, A SOLUTION WITH A LOW PH, IS USED BY MANY INDUSTRIES TO CLEAN METAL PARTS PRIOR TO PAINTING. WHEN THESE CAUSTIC OR ACID SOLUTIONS BECOME CONTAMINATED AND MUST BE DISPOSED, THE WASTE WOULD BE A CORROSIVE HAZARDOUS WASTE.

Amount (Lbs): 55

Waste code: D035
Waste name: METHYL ETHYL KETONE
Amount (Lbs): 150

Waste code: F003
Waste name: THE FOLLOWING SPENT NON-HALOGENATED SOLVENTS: XYLENE, ACETONE, ETHYL ACETATE, ETHYL BENZENE, ETHYL ETHER, METHYL ISOBUTYL KETONE, N-BUTYL ALCOHOL, CYCLOHEXANONE, AND METHANOL; ALL SPENT SOLVENT MIXTURES/BLENDS CONTAINING, BEFORE USE, ONLY THE ABOVE SPENT NON-HALOGENATED SOLVENTS; AND ALL SPENT SOLVENT MIXTURES/BLENDS CONTAINING, BEFORE USE, ONE OR MORE OF THE ABOVE NON-HALOGENATED SOLVENTS, AND, A TOTAL OF TEN PERCENT OR MORE (BY VOLUME) OF ONE OR MORE OF THOSE SOLVENTS LISTED IN F001, F002, F004, AND F005, AND STILL BOTTOMS FROM THE RECOVERY OF THESE SPENT SOLVENTS AND SPENT SOLVENT MIXTURES.

Amount (Lbs): 150

Waste code: F005
Waste name: THE FOLLOWING SPENT NON-HALOGENATED SOLVENTS: TOLUENE, METHYL ETHYL KETONE, CARBON DISULFIDE, ISOBUTANOL, PYRIDINE, BENZENE, 2-ETHOXYETHANOL, AND 2-NITROPROPANE; ALL SPENT SOLVENT MIXTURES/BLENDS CONTAINING, BEFORE USE, A TOTAL OF TEN PERCENT OR MORE (BY VOLUME) OF ONE OR MORE OF THE ABOVE NON-HALOGENATED SOLVENTS OR THOSE SOLVENTS LISTED IN F001, F002, OR F004; AND STILL BOTTOMS FROM THE RECOVERY OF

Map ID
Direction
Distance
Elevation

MAP FINDINGS

Site

Database(s)

EDR ID Number
EPA ID Number

CLARUS (Continued)

1019322520

Amount (Lbs): THESE SPENT SOLVENTS AND SPENT SOLVENT MIXTURES.
294.6

Violation Status: No violations found

O119
WNW
1/8-1/4
0.193 mi.
1020 ft.

SAN DIEGO GLASS & PAINT COMPAN
1827 MAIN ST
SAN DIEGO, CA 92113

CA HIST UST **U001572992**
N/A

Site 4 of 5 in cluster O

Relative:
Lower
Actual:
32 ft.

HIST UST:
Name: SAN DIEGO GLASS & PAINT COMPAN
Address: 1827 MAIN ST
City,State,Zip: SAN DIEGO, CA 92113
File Number: Not reported
URL: Not reported
Region: STATE
Facility ID: 00000014918
Facility Type: Other
Other Type: CORPORATE OFFICES &
Contact Name: HOWARD PENDERGRASS
Telephone: 6192399251
Owner Name: SAN DIEGO GLASS & PAINT COMPAN
Owner Address: 1827 MAIN STREET
Owner City,St,Zip: SAN DIEGO, CA 92113
Total Tanks: 0002

Tank Num: 001
Container Num: 1
Year Installed: Not reported
Tank Capacity: 00001000
Tank Used for: PRODUCT
Type of Fuel: Not reported
Container Construction Thickness: Not reported
Leak Detection: Stock Inventor

Tank Num: 002
Container Num: 2
Year Installed: Not reported
Tank Capacity: 00005000
Tank Used for: PRODUCT
Type of Fuel: UNLEADED
Container Construction Thickness: Not reported
Leak Detection: Stock Inventor

O120
WNW
1/8-1/4
0.193 mi.
1020 ft.

AVION DYNAMICS CORP
1827 MAIN STREET
SAN DIEGO, CA 92113

RCRA-SQG **1000336612**
CA San Diego Co. HMMD **CAD982371809**
CA CERS HAZ WASTE
CA SWEEPS UST
CA HIST UST
CA CERS TANKS
FINDS
ECHO
CA CERS

Site 5 of 5 in cluster O

Relative:
Lower
Actual:
32 ft.

Map ID
Direction
Distance
Elevation

MAP FINDINGS

Site

Database(s)

EDR ID Number
EPA ID Number

AVION DYNAMICS CORP (Continued)

1000336612

RCRA-SQG:

Date form received by agency:1988-04-22 00:00:00.0
Facility name: AVION DYNAMICS CORP
Facility address: 1827 MAIN STREET
SAN DIEGO, CA 92113
EPA ID: CAD982371809
Mailing address: MAIN STREET
SAN DIEGO, CA 92113
Contact: ENVIRONMENTAL MANAGER
Contact address: 1827 MAIN STREET
SAN DIEGO, CA 92113
Contact country: US
Contact telephone: 619-544-9449
Contact email: Not reported
EPA Region: 09
Classification: Small Small Quantity Generator
Description: Handler: generates more than 100 and less than 1000 kg of hazardous waste during any calendar month and accumulates less than 6000 kg of hazardous waste at any time; or generates 100 kg or less of hazardous waste during any calendar month, and accumulates more than 1000 kg of hazardous waste at any time

Owner/Operator Summary:

Owner/operator name: DAVID HADJES
Owner/operator address: NOT REQUIRED
NOT REQUIRED, ME 99999
Owner/operator country: Not reported
Owner/operator telephone: 415-555-1212
Owner/operator email: Not reported
Owner/operator fax: Not reported
Owner/operator extension: Not reported
Legal status: Private
Owner/Operator Type: Owner
Owner/Op start date: Not reported
Owner/Op end date: Not reported

Owner/operator name: NOT REQUIRED
Owner/operator address: NOT REQUIRED
NOT REQUIRED, ME 99999
Owner/operator country: Not reported
Owner/operator telephone: 415-555-1212
Owner/operator email: Not reported
Owner/operator fax: Not reported
Owner/operator extension: Not reported
Legal status: Private
Owner/Operator Type: Operator
Owner/Op start date: Not reported
Owner/Op end date: Not reported

Handler Activities Summary:

U.S. importer of hazardous waste: No
Mixed waste (haz. and radioactive): No
Recycler of hazardous waste: No
Transporter of hazardous waste: No
Treater, storer or disposer of HW: No
Underground injection activity: No

Map ID
Direction
Distance
Elevation

MAP FINDINGS

Site

Database(s)

EDR ID Number
EPA ID Number

AVION DYNAMICS CORP (Continued)

1000336612

On-site burner exemption: No
Furnace exemption: No
Used oil fuel burner: No
Used oil processor: No
User oil refiner: No
Used oil fuel marketer to burner: No
Used oil Specification marketer: No
Used oil transfer facility: No
Used oil transporter: No

Violation Status: No violations found

HMMD SAN DIEGO:

Name: AVION DYNAMICS CORP
Address: 1827 MAIN ST
City,State,Zip: SAN DIEGO, CA 92113
Permit Number: 115797
Business Type: 6HK33
EPA Id Number: CAD982371809
APN: 538-470-07-00
Last HMMD Inspection: 02/08/1994
Facility Telephone: 619-544-9449
Permit Status: INAC
Permit Expiration: 02/08/1994
Date Last Updated: 11/02/2012
Facility Owner: RICHARD PALMER
Facility Mailing Address: 1827 MAIN ST
Facility Mailing City: SAN DIEGO
Facility Mailing State: CA
Facility Mailing Zip: 92113-2127
UST Owner: SAN DIEGO GLASS & PAINT COMPAN
Handle Regulated Hazmat: Not reported
Own Or Operate UST: Not reported
Subject To APSA: Not reported
Generate Haz Waste: Not reported
Treat Haz Waste: Not reported
Generate Medical Waste: Not reported

UST:

UST Name: UNDERGROUND TANK 115797 T001
Last Update: 2012-11-02 14:17:38
Permit Number: 115797
Tank Type: UNKNOWN
Additional Id: 1
Capacity Gallons: 1000
UST Contents: Not reported
Other Content Info: SEE FILE FOR CONTENTS
Reg Status: REMOVED
Remove Close Date: 1986-11-08 00:00:00
Year Installed: Not reported
Pipe Type: Not reported
Delivery System: Not reported
Monitor Code: 05
UST Monitor Method: SW TANK DW PIPE W/ POS SHUTOFF-ALARM ON LLD W/ SIRS:SIR ANALY
MONTHLY, TANK TEST BIENNIALY, PIPE TEST ANN 0.1 G/HR OR MO 0.2 G/HR

UST Name: UNDERGROUND TANK 115797 T002
Last Update: 2012-11-02 14:17:38

Map ID
Direction
Distance
Elevation

MAP FINDINGS

Site

Database(s)

EDR ID Number
EPA ID Number

AVION DYNAMICS CORP (Continued)

1000336612

Permit Number: 115797
Tank Type: UNKNOWN
Additional Id: 2
Capacity Gallons: 5000
UST Contents: REGULAR UNLEADED
Other Content Info: REGULAR UNLEADED
Reg Status: REMOVED
Remove Close Date: 1986-11-08 00:00:00
Year Installed: Not reported
Pipe Type: Not reported
Delivery System: Not reported
Monitor Code: 05
UST Monitor Method: SW TANK DW PIPE W/ POS SHUTOFF-ALARM ON LLD W/ SIRS:SIR ANALY
MONTHLY, TANK TEST BIENNIALY, PIPE TEST ANN 0.1 G/HR OR MO 0.2 G/HR

CERS HAZ WASTE:

Name: CLARUS FLUID INTELLIGENCE
Address: 1827 MAIN ST STE B
City,State,Zip: SAN DIEGO, CA 92113
Site ID: 20210
CERS ID: 10481485
CERS Description: Hazardous Waste Generator

SWEEPS UST:

Name: AVION DYNAMICS CORP
Address: 1827 MAIN ST
City: SAN DIEGO
Status: Active
Comp Number: 15797
Number: 9
Board Of Equalization: 44-021644
Referral Date: Not reported
Action Date: 06-26-92
Created Date: 02-29-88
Owner Tank Id: Not reported
SWRCB Tank Id: Not reported
Tank Status: Not reported
Capacity: Not reported
Active Date: Not reported
Tank Use: Not reported
STG: Not reported
Content: Not reported
Number Of Tanks: Not reported

Name: AVION DYNAMICS CORP
Address: 1827 MAIN ST
City: SAN DIEGO
Status: Not reported
Comp Number: 15797
Number: Not reported
Board Of Equalization: 44-021644
Referral Date: Not reported
Action Date: Not reported
Created Date: Not reported
Owner Tank Id: Not reported

Map ID
Direction
Distance
Elevation

MAP FINDINGS

Site

Database(s)

EDR ID Number
EPA ID Number

AVION DYNAMICS CORP (Continued)

1000336612

SWRCB Tank Id: 37-000-015797-000001
Tank Status: Not reported
Capacity: 1000
Active Date: Not reported
Tank Use: CHEMICAL
STG: PRODUCT
Content: Not reported
Number Of Tanks: 2

Name: AVION DYNAMICS CORP
Address: 1827 MAIN ST
City: SAN DIEGO
Status: Not reported
Comp Number: 15797
Number: Not reported
Board Of Equalization: 44-021644
Referral Date: Not reported
Action Date: Not reported
Created Date: Not reported
Owner Tank Id: Not reported
SWRCB Tank Id: 37-000-015797-000002
Tank Status: Not reported
Capacity: 5000
Active Date: Not reported
Tank Use: M.V. FUEL
STG: PRODUCT
Content: REG UNLEADED
Number Of Tanks: Not reported

HIST UST:

Name: SAN DIEGO GLASS AND PAINT COMPAN
Address: 1827 MAIN STREET
City,State,Zip: SAN DIEGO, CA 92113
File Number: 0002F285
URL: <http://geotracker.waterboards.ca.gov/ustpdfs/pdf/0002F285.pdf>
Region: Not reported
Facility ID: Not reported
Facility Type: Not reported
Other Type: Not reported
Contact Name: Not reported
Telephone: Not reported
Owner Name: Not reported
Owner Address: Not reported
Owner City,St,Zip: Not reported
Total Tanks: Not reported

Tank Num: Not reported
Container Num: Not reported
Year Installed: Not reported
Tank Capacity: Not reported
Tank Used for: Not reported
Type of Fuel: Not reported
Container Construction Thickness: Not reported
Leak Detection: Not reported

Map ID
Direction
Distance
Elevation

MAP FINDINGS

Site

Database(s)

EDR ID Number
EPA ID Number

AVION DYNAMICS CORP (Continued)

1000336612

Click here for Geo Tracker PDF:

CERS TANKS:

Name: CLARUS FLUID INTELLIGENCE
Address: 1827 MAIN ST STE B
City,State,Zip: SAN DIEGO, CA 92113
Site ID: 20210
CERS ID: 10481485
CERS Description: Aboveground Petroleum Storage

FINDS:

Registry ID: 110002802771

Environmental Interest/Information System

RCRAInfo is a national information system that supports the Resource Conservation and Recovery Act (RCRA) program through the tracking of events and activities related to facilities that generate, transport, and treat, store, or dispose of hazardous waste. RCRAInfo allows RCRA program staff to track the notification, permit, compliance, and corrective action activities required under RCRA.

[Click this hyperlink](#) while viewing on your computer to access additional FINDS: detail in the EDR Site Report.

ECHO:

Envid: 1000336612
Registry ID: 110002802771
DFR URL: <http://echo.epa.gov/detailed-facility-report?fid=110002802771>

CERS:

Name: CLARUS FLUID INTELLIGENCE
Address: 1827 MAIN ST STE B
City,State,Zip: SAN DIEGO, CA 92113
Site ID: 20210
CERS ID: 10481485
CERS Description: Chemical Storage Facilities

Violations:

Site ID: 20210
Site Name: Clarus Fluid Intelligence
Violation Date: 07-30-2015
Citation: 22 CCR 12 66262.34(a) - California Code of Regulations, Title 22, Chapter 12, Section(s) 66262.34(a)
Violation Description: Failure to obtain a permit or grant of interim status to accumulate hazardous waste longer than 90 days.
Violation Notes: Returned to compliance on 08/27/2015.
Violation Division: San Diego County Department of Env Health
Violation Program: HW
Violation Source: CERS

Site ID: 20210
Site Name: Clarus Fluid Intelligence
Violation Date: 07-30-2015
Citation: 22 CCR 16 66266.130 - California Code of Regulations, Title 22,

Map ID
Direction
Distance
Elevation

MAP FINDINGS

Site

Database(s)

EDR ID Number
EPA ID Number

AVION DYNAMICS CORP (Continued)

1000336612

Chapter 16, Section(s) 66266.130
Violation Description: Failure to properly handle, manage, label, and recycle used oil and fuel filters.
Violation Notes: Returned to compliance on 08/21/2015.
Violation Division: San Diego County Department of Env Health
Violation Program: HW
Violation Source: CERS

Site ID: 20210
Site Name: Clarus Fluid Intelligence
Violation Date: 07-30-2015
Citation: HSC 6.67 25270.4.5(a) - California Health and Safety Code, Chapter 6.67, Section(s) 25270.4.5(a)

Violation Description: Failure to prepare and implement a Spill Prevention Control and Countermeasure (SPCC) Plan .
Violation Notes: Returned to compliance on 08/27/2015.
Violation Division: San Diego County Department of Env Health
Violation Program: APSA
Violation Source: CERS

Site ID: 20210
Site Name: Clarus Fluid Intelligence
Violation Date: 07-30-2015
Citation: HSC 6.95 25508.1(f) - California Health and Safety Code, Chapter 6.95, Section(s) 25508.1(f)

Violation Description: Failure to electronically update the business plan within 30 days of a substantial change.
Violation Notes: Returned to compliance on 08/26/2015.
Violation Division: San Diego County Department of Env Health
Violation Program: HMRRP
Violation Source: CERS

Site ID: 20210
Site Name: Clarus Fluid Intelligence
Violation Date: 07-30-2015
Citation: 22 CCR 12 66262.20 - California Code of Regulations, Title 22, Chapter 12, Section(s) 66262.20

Violation Description: Failure to prepare a hazardous waste manifest for the transport of a hazardous waste for off-site transfer, treatment, storage, or disposal.
Violation Notes: Returned to compliance on 08/27/2015.
Violation Division: San Diego County Department of Env Health
Violation Program: HW
Violation Source: CERS

Site ID: 20210
Site Name: Clarus Fluid Intelligence
Violation Date: 07-30-2015
Citation: HSC 6.95 25505(a)(4) - California Health and Safety Code, Chapter 6.95, Section(s) 25505(a)(4)

Violation Description: Failure to provide initial and annual training to all employees in safety procedures in the event of a release or threatened release of a hazardous material or failure to document and maintain training records for a minimum of three years.
Violation Notes: Returned to compliance on 08/21/2015.
Violation Division: San Diego County Department of Env Health
Violation Program: HMRRP

Map ID
Direction
Distance
Elevation

MAP FINDINGS

Site

Database(s)

EDR ID Number
EPA ID Number

AVION DYNAMICS CORP (Continued)

1000336612

Violation Source: CERS

Site ID: 20210
Site Name: Clarus Fluid Intelligence
Violation Date: 07-30-2015
Citation: HSC 6.5 25163(a) - California Health and Safety Code, Chapter 6.5, Section(s) 25163(a)

Violation Description: Failure to use a registered hazardous waste hauler to transport hazardous waste.

Violation Notes: Returned to compliance on 08/27/2015.
Violation Division: San Diego County Department of Env Health
Violation Program: HW
Violation Source: CERS

Site ID: 20210
Site Name: Clarus Fluid Intelligence
Violation Date: 07-30-2015
Citation: 22 CCR 15 66265.16 - California Code of Regulations, Title 22, Chapter 15, Section(s) 66265.16

Violation Description: Failure to provide employees within the first six months after the date of their employment, or assignment to the facility, or to work unsupervised, or to a new position at a facility with hazardous waste training to ensure employees are competent in the following areas: hazardous waste management procedures (including contingency plan implementation) relevant to the positions in which they are employed, emergency response and emergency equipment, and procedures for using, inspecting, repairing, and replacing facility emergency and monitoring equipment. In addition, the owner/operator shall ensure facility personnel take part in an annual review of the initial training and training records training records on current personnel shall be kept until closure of the facility. Training records on former employees shall be kept for at least three years from the date the employee last worked at the facility. The records shall include the following: the job title for each position at the facility related to hazardous waste management, and the name of the employee filling each job; a written job description for each position, duties of facility personnel assigned to each position, and a written description of the type and amount of both introductory and continuing training that will be given to each person filling a position.

Violation Notes: Returned to compliance on 08/21/2015.
Violation Division: San Diego County Department of Env Health
Violation Program: HW
Violation Source: CERS

Site ID: 20210
Site Name: Clarus Fluid Intelligence
Violation Date: 07-30-2015
Citation: 22 CCR 12 66262.34(f) - California Code of Regulations, Title 22, Chapter 12, Section(s) 66262.34(f)

Violation Description: Failure to properly label hazardous waste accumulation containers with the following requirements: "Hazardous Waste", name and address of the generator, physical and chemical characteristics of the Hazardous Waste, and starting accumulation date.

Violation Notes: Returned to compliance on 08/21/2015.
Violation Division: San Diego County Department of Env Health
Violation Program: HW
Violation Source: CERS

Map ID
Direction
Distance
Elevation

MAP FINDINGS

Site

Database(s)

EDR ID Number
EPA ID Number

AVION DYNAMICS CORP (Continued)

1000336612

Evaluation:
Eval General Type: Compliance Evaluation Inspection
Eval Date: 04-08-2019
Violations Found: No
Eval Type: Routine done by local agency
Eval Notes: Inspector: Anderson Sean Inspection ID:6149486
Eval Division: San Diego County Department of Env Health
Eval Program: APSA
Eval Source: CERS

Eval General Type: Compliance Evaluation Inspection
Eval Date: 04-08-2019
Violations Found: No
Eval Type: Routine done by local agency
Eval Notes: Inspector: Anderson Sean Inspection ID:6149486
Eval Division: San Diego County Department of Env Health
Eval Program: HMRRP
Eval Source: CERS

Eval General Type: Compliance Evaluation Inspection
Eval Date: 04-08-2019
Violations Found: No
Eval Type: Routine done by local agency
Eval Notes: Inspector: Anderson Sean Inspection ID:6149486
Eval Division: San Diego County Department of Env Health
Eval Program: HW
Eval Source: CERS

Eval General Type: Compliance Evaluation Inspection
Eval Date: 04-18-2017
Violations Found: No
Eval Type: Routine done by local agency
Eval Notes: Inspector: Anderson Sean Inspection ID:5701300
Eval Division: San Diego County Department of Env Health
Eval Program: APSA
Eval Source: CERS

Eval General Type: Compliance Evaluation Inspection
Eval Date: 04-18-2017
Violations Found: No
Eval Type: Routine done by local agency
Eval Notes: Inspector: Anderson Sean Inspection ID:5701300
Eval Division: San Diego County Department of Env Health
Eval Program: HMRRP
Eval Source: CERS

Eval General Type: Compliance Evaluation Inspection
Eval Date: 04-18-2017
Violations Found: No
Eval Type: Routine done by local agency
Eval Notes: Inspector: Anderson Sean Inspection ID:5701300
Eval Division: San Diego County Department of Env Health
Eval Program: HW
Eval Source: CERS

Eval General Type: Compliance Evaluation Inspection
Eval Date: 07-30-2015

Map ID
Direction
Distance
Elevation

MAP FINDINGS

Site

Database(s)

EDR ID Number
EPA ID Number

AVION DYNAMICS CORP (Continued)

1000336612

Violations Found: Yes
Eval Type: Routine done by local agency
Eval Notes: Inspector: Joaquino Billie Marcos Inspection ID:5334400
Eval Division: San Diego County Department of Env Health
Eval Program: APSA
Eval Source: CERS

Eval General Type: Compliance Evaluation Inspection
Eval Date: 07-30-2015
Violations Found: Yes
Eval Type: Routine done by local agency
Eval Notes: Inspector: Joaquino Billie Marcos Inspection ID:5334400
Eval Division: San Diego County Department of Env Health
Eval Program: HMRRP
Eval Source: CERS

Eval General Type: Compliance Evaluation Inspection
Eval Date: 07-30-2015
Violations Found: Yes
Eval Type: Routine done by local agency
Eval Notes: Inspector: Joaquino Billie Marcos Inspection ID:5334400
Eval Division: San Diego County Department of Env Health
Eval Program: HW
Eval Source: CERS

Affiliation:

Affiliation Type Desc: CUPA District
Entity Name: San Diego County Env Health
Entity Title: Not reported
Affiliation Address: PO Box 129261
Affiliation City: San Diego
Affiliation State: CA
Affiliation Country: Not reported
Affiliation Zip: 92112-9261
Affiliation Phone: (858) 505-6880

Affiliation Type Desc: Legal Owner
Entity Name: Clarus Fluid Intelligence LLC
Entity Title: Not reported
Affiliation Address: 1827 Main St Ste B
Affiliation City: San Diego
Affiliation State: CA
Affiliation Country: United States
Affiliation Zip: 92113
Affiliation Phone: (619) 819-2787

Affiliation Type Desc: Parent Corporation
Entity Name: Clarus Fluid Intelligence
Entity Title: Not reported
Affiliation Address: Not reported
Affiliation City: Not reported
Affiliation State: Not reported
Affiliation Country: Not reported
Affiliation Zip: Not reported
Affiliation Phone: Not reported

Affiliation Type Desc: Property Owner

Map ID
Direction
Distance
Elevation

MAP FINDINGS

Site

Database(s)

EDR ID Number
EPA ID Number

AVION DYNAMICS CORP (Continued)

1000336612

Entity Name: Glenna Mitchell/Mitchell Investments
Entity Title: Not reported
Affiliation Address: 1827 Main St Ste A
Affiliation City: San Diego
Affiliation State: CA
Affiliation Country: United States
Affiliation Zip: 92113
Affiliation Phone: (619) 239-9251

Affiliation Type Desc: Environmental Contact
Entity Name: Patrick McNeil
Entity Title: Not reported
Affiliation Address: 1827 Main St Ste B
Affiliation City: San Diego
Affiliation State: CA
Affiliation Country: Not reported
Affiliation Zip: 92113
Affiliation Phone: Not reported

Affiliation Type Desc: Facility Mailing Address
Entity Name: Mailing Address
Entity Title: Not reported
Affiliation Address: 1827 Main St Ste B
Affiliation City: San Diego
Affiliation State: CA
Affiliation Country: Not reported
Affiliation Zip: 92113
Affiliation Phone: Not reported

Affiliation Type Desc: Document Preparer
Entity Name: Maria Tettman
Entity Title: Not reported
Affiliation Address: Not reported
Affiliation City: Not reported
Affiliation State: Not reported
Affiliation Country: Not reported
Affiliation Zip: Not reported
Affiliation Phone: Not reported

Affiliation Type Desc: Identification Signer
Entity Name: Patrick McNeil
Entity Title: Project Manager
Affiliation Address: Not reported
Affiliation City: Not reported
Affiliation State: Not reported
Affiliation Country: Not reported
Affiliation Zip: Not reported
Affiliation Phone: Not reported

Affiliation Type Desc: Operator
Entity Name: Clarus Fluid Intelligence LLC
Entity Title: Not reported
Affiliation Address: Not reported
Affiliation City: Not reported
Affiliation State: Not reported
Affiliation Country: Not reported
Affiliation Zip: Not reported

Map ID
Direction
Distance
Elevation

MAP FINDINGS

Site

Database(s)

EDR ID Number
EPA ID Number

AVION DYNAMICS CORP (Continued)

1000336612

Affiliation Phone: (619) 819-2787

Q121
NNW
1/8-1/4
0.194 mi.
1025 ft.

MAURICIO AND SONS INC
1864 NATIONAL AVE
SAN DIEGO, CA 92113
Site 3 of 10 in cluster Q

CA SWEEPS UST **S106929218**
N/A

Relative:
Higher
Actual:
55 ft.

SWEEPS UST:
Name: MAURICIO AND SONS INC
Address: 1864 NATIONAL AVE
City: SAN DIEGO
Status: Not reported
Comp Number: 5615
Number: Not reported
Board Of Equalization: 44-022252
Referral Date: Not reported
Action Date: Not reported
Created Date: Not reported
Owner Tank Id: Not reported
SWRCB Tank Id: 37-000-005615-000001
Tank Status: Not reported
Capacity: 550
Active Date: Not reported
Tank Use: M.V. FUEL
STG: PRODUCT
Content: REG UNLEADED
Number Of Tanks: 2

Name: MAURICIO AND SONS INC
Address: 1864 NATIONAL AVE
City: SAN DIEGO
Status: Not reported
Comp Number: 5615
Number: Not reported
Board Of Equalization: 44-022252
Referral Date: Not reported
Action Date: Not reported
Created Date: Not reported
Owner Tank Id: Not reported
SWRCB Tank Id: 37-000-005615-000002
Tank Status: Not reported
Capacity: 550
Active Date: Not reported
Tank Use: M.V. FUEL
STG: PRODUCT
Content: LEADED
Number Of Tanks: Not reported

MAP FINDINGS

Map ID
Direction
Distance
Elevation

Site

Database(s)

EDR ID Number
EPA ID Number

Q122
NNW
1/8-1/4
0.194 mi.
1025 ft.

URBAN CORPS OF SAN DIEGO
1864 NATIONAL AV
SAN DIEGO, CA 92113

Site 4 of 10 in cluster Q

CA SAN DIEGO CO. SAM
CA CPS-SLIC
CA San Diego Co. HMMD
CA CERS

S104746214
N/A

Relative:
Higher

Actual:
55 ft.

SAN DIEGO CO. SAM:
Name: URBAN CORPS OF SAN DIEGO
Address: 1864 NATIONAL AV
City,State,Zip: SAN DIEGO, CA 921132114
Case Number: H05615-001
Agency: DEH Site Assessment & Mitigation
Funding: Private - VAP
Facility Type: Soils Only
Facility Status: Closed Case
Date: 2/12/1988
Date Began: 11/25/1987

CPS-SLIC:
Name: URBAN CORPS OF SAN DIEGO
Address: 1864 NATIONAL AV
City,State,Zip: SAN DIEGO, CA 921132114
Region: STATE
Facility Status: Completed - Case Closed
Status Date: 02/12/1988
Global Id: T0607303098
Lead Agency: SAN DIEGO COUNTY LOP
Lead Agency Case Number: H05615-001
Latitude: 32.701333
Longitude: -117.145464
Case Type: Cleanup Program Site
Case Worker: Not reported
Local Agency: Not reported
RB Case Number: 9UT851
File Location: Local Agency
Potential Media Affected: Not reported
Potential Contaminants of Concern: Not reported
Site History: Not reported

[Click here to access the California GeoTracker records for this facility:](#)

HMMD SAN DIEGO:
Name: URBAN CORPS OF SAN DIEGO
Address: 1864 NATIONAL AV
City,State,Zip: SAN DIEGO, CA 92113
Permit Number: 105615
Business Type: 6HK70
EPA Id Number: CAL000027724
APN: 538-250-10-00
Last HMMD Inspection: 10/07/1997
Facility Telephone: 619-235-0137
Permit Status: INAC
Permit Expiration: 10/07/1997
Date Last Updated: 11/02/2012
Facility Owner: TONY MAURICIO
Facility Mailing Address: 1864 NATIONAL AVE
Facility Mailing City: SAN DIEGO
Facility Mailing State: CA

Map ID
Direction
Distance
Elevation

MAP FINDINGS

Site

Database(s)

EDR ID Number
EPA ID Number

URBAN CORPS OF SAN DIEGO (Continued)

S104746214

Facility Mailing Zip: 92113-2114
UST Owner: Not reported
Handle Regulated Hazmat: Not reported
Own Or Operate UST: Not reported
Subject To APSA: Not reported
Generate Haz Waste: Y
Treat Haz Waste: Not reported
Generate Medical Waste: Not reported

UST:

UST Name: UNDERGROUND TANK 105615 T001
Last Update: 2012-11-02 14:17:38
Permit Number: 105615
Tank Type: SINGLE WALL
Additional Id: AT1038-2
Capacity Gallons: 550
UST Contents: REGULAR UNLEADED
Other Content Info: REGULAR UNLEADED
Reg Status: REMOVED
Remove Close Date: 1987-11-18 00:00:00
Year Installed: Not reported
Pipe Type: Not reported
Delivery System: Not reported
Monitor Code: 07
UST Monitor Method: SW TANK SW PRESSURE PIPE W/RESTRICTIVE LLD W/DAILY RECONCILIATION OR WEEKLY GAUGING: TANK AND PIPE TEST ANNUALLY

UST Name: UNDERGROUND TANK 105615 T002
Last Update: 2012-11-02 14:17:38
Permit Number: 105615
Tank Type: SINGLE WALL
Additional Id: AT1038-1
Capacity Gallons: 550
UST Contents: LEADED
Other Content Info: LEADED
Reg Status: REMOVED
Remove Close Date: 1987-11-18 00:00:00
Year Installed: Not reported
Pipe Type: Not reported
Delivery System: Not reported
Monitor Code: 07
UST Monitor Method: SW TANK SW PRESSURE PIPE W/RESTRICTIVE LLD W/DAILY RECONCILIATION OR WEEKLY GAUGING: TANK AND PIPE TEST ANNUALLY

CERS:

Name: URBAN CORPS OF SAN DIEGO
Address: 1864 NATIONAL AV
City,State,Zip: SAN DIEGO, CA 921132114
Site ID: 245488
CERS ID: T0607303098
CERS Description: Cleanup Program Site

MAP FINDINGS

Map ID
Direction
Distance
Elevation

Site

Database(s)

EDR ID Number
EPA ID Number

S123 **BURLINGTON NTHRN&SANTA FE RAIL**
West **1342 CROSBY ST**
1/8-1/4 **SAN DIEGO, CA 92113**
0.195 mi.
1032 ft. **Site 3 of 10 in cluster S**

CA LUST **S122356357**
N/A

Relative:
Lower
Actual:
25 ft.

LUST:
Name: BURLINGTON NTHRN&SANTA FE RAIL
Address: 1342 CROSBY ST
City,State,Zip: SAN DIEGO, CA 921132133
Lead Agency: SAN DIEGO COUNTY LOP
Case Type: LUST Cleanup Site
Geo Track: http://geotracker.waterboards.ca.gov/profile_report.asp?global_id=T0607301247
Global Id: T0607301247
Latitude: 32.698007997367
Longitude: -117.148268222809
Status: Completed - Case Closed
Status Date: 06/20/2008
Case Worker: CF
RB Case Number: 9UT2495
Local Agency: SAN DIEGO COUNTY LOP
File Location: Local Agency
Local Case Number: H00076-003
Potential Media Affect: Other Groundwater (uses other than drinking water)
Potential Contaminants of Concern: Gasoline
Site History: Not reported

LUST:
Global Id: T0607301247
Contact Type: Local Agency Caseworker
Contact Name: CAROL FENNER
Organization Name: SAN DIEGO COUNTY LOP
Address: P.O. Box 129261
City: San Diego
Email: carol.fenner@sdcounty.ca.gov
Phone Number: Not reported

LUST:
Global Id: T0607301247
Action Type: ENFORCEMENT
Date: 06/20/2008
Action: Closure/No Further Action Letter

Global Id: T0607301247
Action Type: Other
Date: 03/15/1993
Action: Leak Began

Global Id: T0607301247
Action Type: Other
Date: 03/15/1993
Action: Leak Discovery

Global Id: T0607301247
Action Type: Other
Date: 03/15/1993
Action: Leak Stopped

Global Id: T0607301247

Map ID
Direction
Distance
Elevation

MAP FINDINGS

Site

Database(s)

EDR ID Number
EPA ID Number

BURLINGTON NTHRN&SANTA FE RAIL (Continued)

S122356357

Action Type: ENFORCEMENT
Date: 06/26/1993
Action: Notice of Responsibility

Global Id: T0607301247
Action Type: Other
Date: 03/15/1993
Action: Leak Reported

LUST:

Global Id: T0607301247
Status: Open - Case Begin Date
Status Date: 03/15/1993

Global Id: T0607301247
Status: Open - Site Assessment
Status Date: 03/15/1993

Global Id: T0607301247
Status: Completed - Case Closed
Status Date: 06/20/2008

S124
West
1/8-1/4
0.196 mi.
1036 ft.

BURLINGTON NORHTERN AND SANTA FE RR CO
1342 CESAR E CHAVEZ PKWY
SAN DIEGO, CA 92113
Site 4 of 10 in cluster S

RCRA-SQG 1000242130
FINDS CAD981460124
ECHO

Relative:
Lower
Actual:
24 ft.

RCRA-SQG:
Date form received by agency:2004-04-20 00:00:00.0
Facility name: BURLINGTON NORHTERN AND SANTA FE RR CO
Facility address: 1342 CESAR E CHAVEZ PKWY
SAN DIEGO, CA 92113
EPA ID: CAD981460124
Mailing address: 740 E CARNEGIE DR
SAN BERNARDINO, CA 92408-3571
Contact: DANIEL SILVA
Contact address: 740 E CARNEGIE DR
SAN BERNARDINO, CA 92408-3571
Contact country: US
Contact telephone: 909-386-4320
Contact email: DANIEL.SILVA@BNSF.COM
EPA Region: 09
Land type: Private
Classification: Small Small Quantity Generator
Description: Handler: generates more than 100 and less than 1000 kg of hazardous waste during any calendar month and accumulates less than 6000 kg of hazardous waste at any time; or generates 100 kg or less of hazardous waste during any calendar month, and accumulates more than 1000 kg of hazardous waste at any time

Owner/Operator Summary:
Owner/operator name: BURLINGTON NORTHERN AND SANTA FE RR CO
Owner/operator address: Not reported
Not reported
Owner/operator country: US

Map ID
Direction
Distance
Elevation

MAP FINDINGS

Site

Database(s)

EDR ID Number
EPA ID Number

BURLINGTON NORHTERN AND SANTA FE RR CO (Continued)

1000242130

Owner/operator telephone: Not reported
Owner/operator email: Not reported
Owner/operator fax: Not reported
Owner/operator extension: Not reported
Legal status: Private
Owner/Operator Type: Operator
Owner/Op start date: 1900-01-01 00:00:00.0
Owner/Op end date: Not reported

Owner/operator name: BURLINGTON NORTHERN AND SANTA FE RR CO
Owner/operator address: 740 E CARNEGIE DR
SAN BERNARDINO, CA 92408

Owner/operator country: US
Owner/operator telephone: Not reported
Owner/operator email: Not reported
Owner/operator fax: Not reported
Owner/operator extension: Not reported
Legal status: Private
Owner/Operator Type: Owner
Owner/Op start date: 1900-01-01 00:00:00.0
Owner/Op end date: Not reported

Handler Activities Summary:

U.S. importer of hazardous waste: No
Mixed waste (haz. and radioactive): No
Recycler of hazardous waste: No
Transporter of hazardous waste: No
Treater, storer or disposer of HW: No
Underground injection activity: No
On-site burner exemption: No
Furnace exemption: No
Used oil fuel burner: No
Used oil processor: No
User oil refiner: No
Used oil fuel marketer to burner: No
Used oil Specification marketer: No
Used oil transfer facility: No
Used oil transporter: No

Historical Generators:

Date form received by agency:2000-10-12 00:00:00.0
Site name: BNSF - SAN DIEGO
Classification: Large Quantity Generator

Date form received by agency:1997-01-17 00:00:00.0
Site name: BURLINGTON NORHTERN AND SANTA FE RR CO
Classification: Large Quantity Generator

Date form received by agency:1996-09-01 00:00:00.0
Site name: BURLINGTON NORHTERN AND SANTA FE RR CO
Classification: Large Quantity Generator

Date form received by agency:1990-04-02 00:00:00.0
Site name: ATCHISON TOPEKA SANTA FE RR CO
Classification: Large Quantity Generator

Map ID
Direction
Distance
Elevation

MAP FINDINGS

Site

Database(s)

EDR ID Number
EPA ID Number

BURLINGTON NORHTERN AND SANTA FE RR CO (Continued)

1000242130

Hazardous Waste Summary:

. Waste code: D001
. Waste name: IGNITABLE WASTE

Facility Has Received Notices of Violations:

Regulation violated: Not reported
Area of violation: Generators - General
Date violation determined: 2004-01-12 00:00:00.0
Date achieved compliance: 2004-01-16 00:00:00.0
Violation lead agency: State
Enforcement action: Not reported
Enforcement action date: Not reported
Enf. disposition status: Not reported
Enf. disp. status date: Not reported
Enforcement lead agency: Not reported
Proposed penalty amount: Not reported
Final penalty amount: Not reported
Paid penalty amount: Not reported

Regulation violated: FR - 262.10-12.A
Area of violation: Generators - General
Date violation determined: 1991-09-06 00:00:00.0
Date achieved compliance: 1993-07-13 00:00:00.0
Violation lead agency: State
Enforcement action: Not reported
Enforcement action date: Not reported
Enf. disposition status: Not reported
Enf. disp. status date: Not reported
Enforcement lead agency: Not reported
Proposed penalty amount: Not reported
Final penalty amount: Not reported
Paid penalty amount: Not reported

Regulation violated: FR - 262.10-12.A
Area of violation: Generators - General
Date violation determined: 1990-01-18 00:00:00.0
Date achieved compliance: 1991-09-06 00:00:00.0
Violation lead agency: State
Enforcement action: Not reported
Enforcement action date: Not reported
Enf. disposition status: Not reported
Enf. disp. status date: Not reported
Enforcement lead agency: Not reported
Proposed penalty amount: Not reported
Final penalty amount: Not reported
Paid penalty amount: Not reported

Evaluation Action Summary:

Evaluation date: 2004-01-12 00:00:00.0
Evaluation: COMPLIANCE EVALUATION INSPECTION ON-SITE
Area of violation: Generators - General
Date achieved compliance: 2004-01-16 00:00:00.0
Evaluation lead agency: State Contractor/Grantee

Evaluation date: 1993-07-13 00:00:00.0

Map ID
 Direction
 Distance
 Elevation

MAP FINDINGS

Site

Database(s)

EDR ID Number
 EPA ID Number

BURLINGTON NORHTERN AND SANTA FE RR CO (Continued)

1000242130

Evaluation: COMPLIANCE EVALUATION INSPECTION ON-SITE
 Area of violation: Generators - General
 Date achieved compliance: 2004-01-16 00:00:00.0
 Evaluation lead agency: State Contractor/Grantee

Evaluation date: 1991-09-06 00:00:00.0
 Evaluation: COMPLIANCE EVALUATION INSPECTION ON-SITE
 Area of violation: Generators - General
 Date achieved compliance: 1993-07-13 00:00:00.0
 Evaluation lead agency: State Contractor/Grantee

Evaluation date: 1990-01-18 00:00:00.0
 Evaluation: COMPLIANCE EVALUATION INSPECTION ON-SITE
 Area of violation: Generators - General
 Date achieved compliance: 1991-09-06 00:00:00.0
 Evaluation lead agency: State Contractor/Grantee

FINDS:

Registry ID: 110002715081

Environmental Interest/Information System

California Hazardous Waste Tracking System - Datamart (HWTS-DATAMART) provides California with information on hazardous waste shipments for generators, transporters, and treatment, storage, and disposal facilities.

RCRAInfo is a national information system that supports the Resource Conservation and Recovery Act (RCRA) program through the tracking of events and activities related to facilities that generate, transport, and treat, store, or dispose of hazardous waste. RCRAInfo allows RCRA program staff to track the notification, permit, compliance, and corrective action activities required under RCRA.

[Click this hyperlink](#) while viewing on your computer to access additional FINDS: detail in the EDR Site Report.

ECHO:

Envid: 1000242130
 Registry ID: 110002715081
 DFR URL: <http://echo.epa.gov/detailed-facility-report?fid=110002715081>

R125 D'ARCH ENTERPRISES
NNW 1879 LOGAN AVE
1/8-1/4 SAN DIEGO, CA 92113
0.196 mi.
1037 ft. Site 2 of 4 in cluster R

CA LUST S102433751
CA SWEEPS UST N/A

Relative: LUST REG 9:
Higher Region: 9
 Status: Case Closed
Actual: Case Number: 9UT789
60 ft. Local Case: H12222-001
 Substance: 0
 Qty Leaked: 0
 Abate Method: Not reported
 Local Agency: San Diego

Map ID
Direction
Distance
Elevation

MAP FINDINGS

Site

Database(s)

EDR ID Number
EPA ID Number

D'ARCH ENTERPRISES (Continued)

S102433751

How Found: Tank Closure
How Stopped: Remove Contents
Source: Tank
Cause: Corrosion
Lead Agency: Local Agency
Case Type: Soil only
Date Found: 08/08/1987
Date Stopped: 08/18/1987
Confirm Date: / /
Submit Workplan: Not reported
Prelim Assess: 08/27/1987
Desc Pollution: Not reported
Remed Plan: 12/17/1987
Remed Action: Not reported
Began Monitor: Not reported
Release Date: 08/20/1987
Enforce Date: Not reported
Closed Date: 12/24/87
Enforce Type: Not reported
Pilot Program: LOP
Basin Number: 908.31
GW Depth: >8'
Beneficial Use: Not reported
NPDES Number: Not reported
Priority: Low priority. Priority ranking can change over time.
File Dispn: File discarded, case closed
Interim Remedial Actions: Yes
Cleanup and Abatement order Number: Not reported
Waste Discharge Requirement Number: Not reported

SWEEPS UST:

Name: D'ARCH ENTERPRISES
Address: 1879 LOGAN AVE
City: SAN DIEGO
Status: Active
Comp Number: 12222
Number: 9
Board Of Equalization: 44-017430
Referral Date: Not reported
Action Date: 06-26-92
Created Date: 02-29-88
Owner Tank Id: Not reported
SWRCB Tank Id: 37-000-012222-000005
Tank Status: A
Capacity: Not reported
Active Date: Not reported
Tank Use: CHEMICAL
STG: W
Content: Not reported
Number Of Tanks: 1

Name: D'ARCH ENTERPRISES
Address: 1879 LOGAN AVE
City: SAN DIEGO
Status: Not reported
Comp Number: 12222
Number: Not reported

Map ID
Direction
Distance
Elevation

MAP FINDINGS

Site

Database(s)

EDR ID Number
EPA ID Number

D'ARCH ENTERPRISES (Continued)

S102433751

Board Of Equalization: 44-017430
Referral Date: Not reported
Action Date: Not reported
Created Date: Not reported
Owner Tank Id: Not reported
SWRCB Tank Id: 37-000-012222-000001
Tank Status: Not reported
Capacity: 8000
Active Date: Not reported
Tank Use: M.V. FUEL
STG: PRODUCT
Content: LEADED
Number Of Tanks: 4

Name: D'ARCH ENTERPRISES
Address: 1879 LOGAN AVE
City: SAN DIEGO
Status: Not reported
Comp Number: 12222
Number: Not reported
Board Of Equalization: 44-017430
Referral Date: Not reported
Action Date: Not reported
Created Date: Not reported
Owner Tank Id: Not reported
SWRCB Tank Id: 37-000-012222-000002
Tank Status: Not reported
Capacity: 5000
Active Date: Not reported
Tank Use: M.V. FUEL
STG: PRODUCT
Content: REG UNLEADED
Number Of Tanks: Not reported

Name: D'ARCH ENTERPRISES
Address: 1879 LOGAN AVE
City: SAN DIEGO
Status: Not reported
Comp Number: 12222
Number: Not reported
Board Of Equalization: 44-017430
Referral Date: Not reported
Action Date: Not reported
Created Date: Not reported
Owner Tank Id: Not reported
SWRCB Tank Id: 37-000-012222-000003
Tank Status: Not reported
Capacity: 5000
Active Date: Not reported
Tank Use: M.V. FUEL
STG: PRODUCT
Content: LEADED
Number Of Tanks: Not reported

Name: D'ARCH ENTERPRISES
Address: 1879 LOGAN AVE
City: SAN DIEGO

Map ID
Direction
Distance
Elevation

MAP FINDINGS

Site

Database(s)

EDR ID Number
EPA ID Number

D'ARCH ENTERPRISES (Continued)

S102433751

Status: Not reported
Comp Number: 12222
Number: Not reported
Board Of Equalization: 44-017430
Referral Date: Not reported
Action Date: Not reported
Created Date: Not reported
Owner Tank Id: Not reported
SWRCB Tank Id: 37-000-012222-000004
Tank Status: Not reported
Capacity: 550
Active Date: Not reported
Tank Use: PETROLEUM
STG: WASTE
Content: Not reported
Number Of Tanks: Not reported

**R126
NNW
1/8-1/4
0.196 mi.
1037 ft.**

**MOBIL STATION 139
1879 LOGAN
SAN DIEGO, CA 92113
Site 3 of 4 in cluster R**

**CA HIST UST U001572990
N/A**

**Relative:
Higher
Actual:
60 ft.**

HIST UST:
Name: MOBIL STATION 139
Address: 1879 LOGAN
City,State,Zip: SAN DIEGO, CA 92113
File Number: 0002B166
URL: <http://geotracker.waterboards.ca.gov/ustpdfs/pdf/0002B166.pdf>
Region: STATE
Facility ID: 00000019540
Facility Type: Gas Station
Other Type: Not reported
Contact Name: NGUYEN HUN DUE
Telephone: 6192340792
Owner Name: E-Z SERVE OF CALIFORNIA, INC.
Owner Address: P.O. BOX 3550
Owner City,St,Zip: ONTARIO, CA 91761
Total Tanks: 0005

Tank Num: 001
Container Num: 1
Year Installed: Not reported
Tank Capacity: 00008000
Tank Used for: PRODUCT
Type of Fuel: REGULAR
Container Construction Thickness: 1/4
Leak Detection: Stock Inventor

Tank Num: 002
Container Num: 2
Year Installed: Not reported
Tank Capacity: 00005000
Tank Used for: PRODUCT
Type of Fuel: UNLEADED
Container Construction Thickness: Not reported
Leak Detection: Stock Inventor

Map ID
Direction
Distance
Elevation

MAP FINDINGS

Site

Database(s)

EDR ID Number
EPA ID Number

MOBIL STATION 139 (Continued)

U001572990

Tank Num: 003
Container Num: 3
Year Installed: Not reported
Tank Capacity: 00005000
Tank Used for: PRODUCT
Type of Fuel: PREMIUM
Container Construction Thickness: 1/4
Leak Detection: Stock Inventor

Tank Num: 004
Container Num: 4
Year Installed: Not reported
Tank Capacity: 00000550
Tank Used for: WASTE
Type of Fuel: WASTE OIL
Container Construction Thickness: 12
Leak Detection: Not reported

Tank Num: 005
Container Num: 5
Year Installed: Not reported
Tank Capacity: 00000000
Tank Used for: WASTE
Type of Fuel: Not reported
Container Construction Thickness: Not reported
Leak Detection: Visual

[Click here for Geo Tracker PDF:](#)

R127
NNW
1/8-1/4
0.196 mi.
1037 ft.

MOBIL SERVICE STATION
1879 LOGAN
SAN DIEGO, CA 92113
Site 4 of 4 in cluster R

CA SAN DIEGO CO. SAM S104747229
CA CPS-SLIC N/A
CA San Diego Co. HMMD
CA HIST CORTESE
CA CERS

Relative:
Higher
Actual:
60 ft.

SAN DIEGO CO. SAM:
Name: D'ARCH ENTERPRISES
Address: 1879 LOGAN AV
City,State,Zip: SAN DIEGO, CA 921132142
Case Number: H12222-001
Agency: DEH Site Assessment & Mitigation
Funding: Private - VAP
Facility Type: Soils Only
Facility Status: Closed Case
Date: 12/24/1987
Date Began: 8/18/1987

CPS-SLIC:
Name: D'ARCH ENTERPRISES
Address: 1879 LOGAN AV
City,State,Zip: SAN DIEGO, CA 921132142
Region: STATE
Facility Status: Completed - Case Closed
Status Date: 12/24/1987
Global Id: T0607303041
Lead Agency: SAN DIEGO COUNTY LOP
Lead Agency Case Number: H12222-001

Map ID
Direction
Distance
Elevation

MAP FINDINGS

Site

Database(s)

EDR ID Number
EPA ID Number

MOBIL SERVICE STATION (Continued)

S104747229

Latitude: 32.70145
Longitude: -117.14482
Case Type: Cleanup Program Site
Case Worker: Not reported
Local Agency: Not reported
RB Case Number: 9UT789
File Location: Local Agency
Potential Media Affected: Not reported
Potential Contaminants of Concern: Not reported
Site History: Not reported

[Click here to access the California GeoTracker records for this facility:](#)

HMMD SAN DIEGO:

Name: STEVEN J RIGLER, CHIROPRACTIC CORP
Address: 1879 LOGAN AV
City,State,Zip: SAN DIEGO, CA 92113
Permit Number: 203351
Business Type: 6HK15
EPA Id Number: Not reported
APN: 538-250-32-00
Last HMMD Inspection: Not reported
Facility Telephone: 619-238-0096
Permit Status: INAC
Permit Expiration: 04/30/2005
Date Last Updated: 11/02/2012
Facility Owner: STEVEN J. RIGLER, D.C
Facility Mailing Address: 1885 NATIONAL AVE
Facility Mailing City: SAN DIEGO
Facility Mailing State: CA
Facility Mailing Zip: 92113
UST Owner: Not reported
Handle Regulated Hazmat: Not reported
Own Or Operate UST: Not reported
Subject To APSA: Not reported
Generate Haz Waste: Not reported
Treat Haz Waste: Not reported
Generate Medical Waste: Not reported

Name: D'ARCH ENTERPRISES
Address: 1879 LOGAN AV
City,State,Zip: SAN DIEGO, CA 92113
Permit Number: 112222
Business Type: Not reported
EPA Id Number: Not reported
APN: 538-250-32-00
Last HMMD Inspection: 12/15/1987
Facility Telephone: 619-234-0792
Permit Status: INAC
Permit Expiration: Not reported
Date Last Updated: 11/02/2012
Facility Owner: E-Z SERVE OF CALIFORNIA INC
Facility Mailing Address: 1037 BROADWAY A
Facility Mailing City: CHULA VISTA
Facility Mailing State: CA
Facility Mailing Zip: 92101-5515
UST Owner: E-Z SERVE OF CALIFORNIA INC

Map ID
Direction
Distance
Elevation

MAP FINDINGS

Site

Database(s)

EDR ID Number
EPA ID Number

MOBIL SERVICE STATION (Continued)

S104747229

Handle Regulated Hazmat: Not reported
Own Or Operate UST: Not reported
Subject To APSA: Not reported
Generate Haz Waste: Not reported
Treat Haz Waste: Not reported
Generate Medical Waste: Not reported

UST:

UST Name: UNDERGROUND TANK 112222 T001
Last Update: 2012-11-02 14:17:38
Permit Number: 112222
Tank Type: SINGLE WALL
Additional Id: 1
Capacity Gallons: 8000
UST Contents: LEADED
Other Content Info: LEADED
Reg Status: REMOVED
Remove Close Date: 1987-08-18 00:00:00
Year Installed: Not reported
Pipe Type: Not reported
Delivery System: Not reported
Monitor Code: 05
UST Monitor Method: SW TANK DW PIPE W/ POS SHUTOFF-ALARM ON LLD W/ SIRS:SIR ANALY MONTHLY, TANK TEST BIENNIALY, PIPE TEST ANN 0.1 G/HR OR MO 0.2 G/HR

UST Name: UNDERGROUND TANK 112222 T002
Last Update: 2012-11-02 14:17:38
Permit Number: 112222
Tank Type: SINGLE WALL
Additional Id: 2
Capacity Gallons: 5000
UST Contents: REGULAR UNLEADED
Other Content Info: REGULAR UNLEADED
Reg Status: REMOVED
Remove Close Date: 1987-08-18 00:00:00
Year Installed: Not reported
Pipe Type: Not reported
Delivery System: Not reported
Monitor Code: 05
UST Monitor Method: SW TANK DW PIPE W/ POS SHUTOFF-ALARM ON LLD W/ SIRS:SIR ANALY MONTHLY, TANK TEST BIENNIALY, PIPE TEST ANN 0.1 G/HR OR MO 0.2 G/HR

UST Name: UNDERGROUND TANK 112222 T003
Last Update: 2012-11-02 14:17:38
Permit Number: 112222
Tank Type: SINGLE WALL
Additional Id: 3
Capacity Gallons: 5000
UST Contents: PREMIUM UNLEADED
Other Content Info: PREMIUM UNLEADED
Reg Status: REMOVED
Remove Close Date: 1987-08-18 00:00:00
Year Installed: Not reported
Pipe Type: Not reported
Delivery System: Not reported
Monitor Code: 05
UST Monitor Method: SW TANK DW PIPE W/ POS SHUTOFF-ALARM ON LLD W/ SIRS:SIR ANALY MONTHLY, TANK TEST BIENNIALY, PIPE TEST ANN 0.1 G/HR OR MO 0.2 G/HR

Map ID
Direction
Distance
Elevation

MAP FINDINGS

Site

Database(s)

EDR ID Number
EPA ID Number

MOBIL SERVICE STATION (Continued)

S104747229

UST Name: UNDERGROUND TANK 112222 T004
Last Update: 2012-11-02 14:17:38
Permit Number: 112222
Tank Type: SINGLE WALL
Additional Id: 4
Capacity Gallons: 550
UST Contents: Not reported
Other Content Info: WASTE OIL
Reg Status: REMOVED
Remove Close Date: 1987-08-18 00:00:00
Year Installed: Not reported
Pipe Type: Not reported
Delivery System: Not reported
Monitor Code: 07
UST Monitor Method: SW TANK SW PRESSURE PIPE W/RESTRICTIVE LLD W/DAILY RECONCILIATION OR WEEKLY GAUGING: TANK AND PIPE TEST ANNUALLY

UST Name: UNDERGROUND TANK 112222 T005
Last Update: 2012-11-02 14:17:38
Permit Number: 112222
Tank Type: SINGLE WALL
Additional Id: SUMP-EXEMP
Capacity Gallons: 0
UST Contents: Not reported
Other Content Info: SEE FILE FOR CONTENTS
Reg Status: EXEMPT
Remove Close Date: Not reported
Year Installed: Not reported
Pipe Type: Not reported
Delivery System: Not reported
Monitor Code: 07
UST Monitor Method: SW TANK SW PRESSURE PIPE W/RESTRICTIVE LLD W/DAILY RECONCILIATION OR WEEKLY GAUGING: TANK AND PIPE TEST ANNUALLY

HIST CORTESE:
edr_fname: MOBIL SERVICE STATION
edr_fadd1: 1879 LOGAN
City,State,Zip: SAN DIEGO, CA 92113
Region: CORTESE
Facility County Code: 37
Reg By: LTNKA
Reg Id: 9UT789

CERS:
Name: D'ARCH ENTERPRISES
Address: 1879 LOGAN AV
City,State,Zip: SAN DIEGO, CA 921132142
Site ID: 233414
CERS ID: T0607303041
CERS Description: Cleanup Program Site

MAP FINDINGS

Map ID
Direction
Distance
Elevation

Site

Database(s)

EDR ID Number
EPA ID Number

U128
ESE
1/8-1/4
0.199 mi.
1051 ft.

R & R AUTO TECH
2243 NATIONAL AV
SAN DIEGO, CA 92113

CA San Diego Co. HMMD
CA CERS HAZ WASTE
CA CERS

S106072148
N/A

Site 1 of 7 in cluster U

Relative:
Higher
Actual:
61 ft.

HMMD SAN DIEGO:
Name: R & R AUTO TECH
Address: 2243 NATIONAL AV
City,State,Zip: SAN DIEGO, CA 92113
Permit Number: 202208
Business Type: 6HK27
EPA Id Number: Not reported
APN: 538-690-28-00
Last HMMD Inspection: 09/04/2003
Facility Telephone: 619-233-8111
Permit Status: INAC
Permit Expiration: 02/29/2004
Date Last Updated: 11/02/2012
Facility Owner: RIGOBERTO CAMPOS JR
Facility Mailing Address: 2243 NATIONAL AV
Facility Mailing City: SAN DIEGO
Facility Mailing State: CA
Facility Mailing Zip: 92113
UST Owner: Not reported
Handle Regulated Hazmat: Y
Own Or Operate UST: Not reported
Subject To APSA: Not reported
Generate Haz Waste: Y
Treat Haz Waste: Not reported
Generate Medical Waste: Not reported

CERS HAZ WASTE:
Name: FRANK E MOBILE AUTO
Address: 2243 NATIONAL AVE
City,State,Zip: SAN DIEGO, CA 92113
Site ID: 134222
CERS ID: 10385971
CERS Description: Hazardous Waste Generator

CERS:
Name: FRANK E MOBILE AUTO
Address: 2243 NATIONAL AVE
City,State,Zip: SAN DIEGO, CA 92113
Site ID: 134222
CERS ID: 10385971
CERS Description: Chemical Storage Facilities

Violations:
Site ID: 134222
Site Name: Frank E Mobile Auto
Violation Date: 08-19-2015
Citation: HSC 6.11 25404.1 - California Health and Safety Code, Chapter 6.11, Section(s) 25404.1
Violation Description: Failure to obtain and/or maintain an active hazardous waste generator permit.
Violation Notes: Returned to compliance on 09/21/2015.
Violation Division: San Diego County Department of Env Health
Violation Program: HW

Map ID
Direction
Distance
Elevation

MAP FINDINGS

Site

Database(s)

EDR ID Number
EPA ID Number

R & R AUTO TECH (Continued)

S106072148

Violation Source: CERS

Site ID: 134222
Site Name: Frank E Mobile Auto
Violation Date: 08-19-2015
Citation: 22 CCR 12 66262.12 - California Code of Regulations, Title 22, Chapter 12, Section(s) 66262.12

Violation Description: Failure to obtain and/or maintain an Active EPA ID.
Violation Notes: Returned to compliance on 09/18/2015.
Violation Division: San Diego County Department of Env Health
Violation Program: HW
Violation Source: CERS

Evaluation:

Eval General Type: Compliance Evaluation Inspection
Eval Date: 07-05-2017
Violations Found: No
Eval Type: Routine done by local agency
Eval Notes: Inspector: Anderson Sean Inspection ID:5722544
Eval Division: San Diego County Department of Env Health
Eval Program: HW
Eval Source: CERS

Eval General Type: Compliance Evaluation Inspection
Eval Date: 08-19-2015
Violations Found: Yes
Eval Type: Routine done by local agency
Eval Notes: Inspector: Joaquino Billie Marcos Inspection ID:4090361
Eval Division: San Diego County Department of Env Health
Eval Program: HW
Eval Source: CERS

Coordinates:

Site ID: 134222
Facility Name: Frank E Mobile Auto
Env Int Type Code: HWG
Program ID: 10385971
Coord Name: Not reported
Ref Point Type Desc: Center of a facility or station.
Latitude: 32.696450
Longitude: -117.139550

Affiliation:

Affiliation Type Desc: Environmental Contact
Entity Name: Frank Escobedo
Entity Title: Not reported
Affiliation Address: 2243 NATIONAL AVE
Affiliation City: SAN DIEGO
Affiliation State: CA
Affiliation Country: Not reported
Affiliation Zip: 92113
Affiliation Phone: Not reported

Affiliation Type Desc: Identification Signer
Entity Name: Frank Escobedo
Entity Title: Owner

Map ID
Direction
Distance
Elevation

MAP FINDINGS

Site

Database(s)

EDR ID Number
EPA ID Number

R & R AUTO TECH (Continued)

S106072148

Affiliation Address: Not reported
Affiliation City: Not reported
Affiliation State: Not reported
Affiliation Country: Not reported
Affiliation Zip: Not reported
Affiliation Phone: Not reported

Affiliation Type Desc: Document Preparer
Entity Name: Michelle Coronado
Entity Title: Not reported
Affiliation Address: Not reported
Affiliation City: Not reported
Affiliation State: Not reported
Affiliation Country: Not reported
Affiliation Zip: Not reported
Affiliation Phone: Not reported

Affiliation Type Desc: Legal Owner
Entity Name: Frank Escobedo
Entity Title: Not reported
Affiliation Address: 2243 NATIONAL AVE
Affiliation City: SAN DIEGO
Affiliation State: CA
Affiliation Country: United States
Affiliation Zip: 92113
Affiliation Phone: (619) 357-1347

Affiliation Type Desc: Parent Corporation
Entity Name: FRANK E MOBILE AUTO REPAIR
Entity Title: Not reported
Affiliation Address: Not reported
Affiliation City: Not reported
Affiliation State: Not reported
Affiliation Country: Not reported
Affiliation Zip: Not reported
Affiliation Phone: Not reported

Affiliation Type Desc: Property Owner
Entity Name: Remedios Juares
Entity Title: Not reported
Affiliation Address: 2243 NATIONAL AVE
Affiliation City: SAN DIEGO
Affiliation State: CA
Affiliation Country: United States
Affiliation Zip: 92113
Affiliation Phone: (619) 886-7304

Affiliation Type Desc: CUPA District
Entity Name: San Diego County Env Health
Entity Title: Not reported
Affiliation Address: PO Box 129261
Affiliation City: San Diego
Affiliation State: CA
Affiliation Country: Not reported
Affiliation Zip: 92112-9261
Affiliation Phone: (858) 505-6880

Map ID
Direction
Distance
Elevation

MAP FINDINGS

Site

Database(s)

EDR ID Number
EPA ID Number

R & R AUTO TECH (Continued)

S106072148

Affiliation Type Desc: Facility Mailing Address
Entity Name: Mailing Address
Entity Title: Not reported
Affiliation Address: 2243 National Ave
Affiliation City: San Diego
Affiliation State: CA
Affiliation Country: Not reported
Affiliation Zip: 92113
Affiliation Phone: Not reported

Affiliation Type Desc: Operator
Entity Name: Frank Escobedo
Entity Title: Not reported
Affiliation Address: Not reported
Affiliation City: Not reported
Affiliation State: Not reported
Affiliation Country: Not reported
Affiliation Zip: Not reported
Affiliation Phone: (619) 357-1347

U129
ESE
1/8-1/4
0.199 mi.
1051 ft.

VEGA AUTO REPAIR
2243 NATIONAL AVE
SAN DIEGO, CA 92113
Site 2 of 7 in cluster U

CA San Diego Co. HMMD
CA CERS HAZ WASTE
CA CERS

S104756796
N/A

Relative:
Higher
Actual:
61 ft.

HMMD SAN DIEGO:
Name: VEGA AUTO REPAIR
Address: 2243 NATIONAL AV
City,State,Zip: SAN DIEGO, CA 92113
Permit Number: 208144
Business Type: 6HK26
EPA Id Number: CAL000258534
APN: 538-690-28-00
Last HMMD Inspection: 10/10/2011
Facility Telephone: 619-231-9662
Permit Status: EXPR
Permit Expiration: 10/31/2012
Date Last Updated: 11/02/2012
Facility Owner: GUILLERMO LOPEZ VEGA
Facility Mailing Address: 2243 NATIONAL AVE
Facility Mailing City: SAN DIEGO
Facility Mailing State: CA
Facility Mailing Zip: 92113
UST Owner: Not reported
Handle Regulated Hazmat: Y
Own Or Operate UST: Not reported
Subject To APSA: Not reported
Generate Haz Waste: Y
Treat Haz Waste: Not reported
Generate Medical Waste: Not reported

Inventory Active Permits (not SQG Medical):
Permit Number: 208144
Update Date: 11/02/2012
Case Number: Not reported
Name: WASTE 213 HYDROCARBON SOLVENTS

Map ID
Direction
Distance
Elevation

MAP FINDINGS

Site

Database(s)

EDR ID Number
EPA ID Number

VEGA AUTO REPAIR (Continued)

S104756796

Other Information: PARTS WASHER
Material Waste: Waste
Hazardous Categories 1: Not reported
Hazardous Categories 2: Not reported

Permit Number: 208144
Update Date: 11/02/2012
Case Number: Not reported
Name: WASTE 221 WASTE OIL & MIXED OIL
Other Information: USED OIL
Material Waste: Waste
Hazardous Categories 1: Not reported
Hazardous Categories 2: Not reported

Permit Number: 208144
Update Date: 11/02/2012
Case Number: Not reported
Name: WASTE 342 ORGANIC LIQUIDS W/METALS
Other Information: USED ANTIFREEZE
Material Waste: Waste
Hazardous Categories 1: Not reported
Hazardous Categories 2: Not reported

Permit Number: 208144
Update Date: 11/02/2012
Case Number: Not reported
Name: WASTE 444 USED BATTERIES
Other Information: USED LEAD ACID BATTERIES/HAULER-AMERICAN BATTERY
Material Waste: Waste
Hazardous Categories 1: Not reported
Hazardous Categories 2: Not reported

Permit Number: 208144
Update Date: 11/02/2012
Case Number: Not reported
Name: WASTE 888 USED OIL FILTERS
Other Information: Not reported
Material Waste: Waste
Hazardous Categories 1: Not reported
Hazardous Categories 2: Not reported

Name: VEGA AUTO REPAIR
Address: 2243 NATIONAL AV
City,State,Zip: SAN DIEGO, CA 92113
Permit Number: 208144
Business Type: 6HK26
EPA Id Number: CAL000258534
APN: 538-690-28-00
Last HMMMD Inspection: 10/10/2011
Facility Telephone: 619-231-9662
Permit Status: EXPR
Permit Expiration: 10/31/2012
Date Last Updated: 11/02/2012
Facility Owner: GUILLERMO LOPEZ VEGA
Facility Mailing Address: 2243 NATIONAL AVE
Facility Mailing City: SAN DIEGO

Map ID
Direction
Distance
Elevation

MAP FINDINGS

Site

Database(s)

EDR ID Number
EPA ID Number

VEGA AUTO REPAIR (Continued)

S104756796

Facility Mailing State: CA
Facility Mailing Zip: 92113
UST Owner: Not reported
Handle Regulated Hazmat: Y
Own Or Operate UST: Not reported
Subject To APSA: Not reported
Generate Haz Waste: Y
Treat Haz Waste: Not reported
Generate Medical Waste: Not reported

Inventory Active Permits (not SQG Medical):

Permit Number: 208144
Update Date: 11/02/2012
Case Number: Not reported
Name: WASTE 213 HYDROCARBON SOLVENTS
Other Information: PARTS WASHER
Material Waste: Waste
Hazardous Categories 1: Not reported
Hazardous Categories 2: Not reported

Permit Number: 208144
Update Date: 11/02/2012
Case Number: Not reported
Name: WASTE 221 WASTE OIL & MIXED OIL
Other Information: USED OIL
Material Waste: Waste
Hazardous Categories 1: Not reported
Hazardous Categories 2: Not reported

Permit Number: 208144
Update Date: 11/02/2012
Case Number: Not reported
Name: WASTE 342 ORGANIC LIQUIDS W/METALS
Other Information: USED ANTIFREEZE
Material Waste: Waste
Hazardous Categories 1: Not reported
Hazardous Categories 2: Not reported

Permit Number: 208144
Update Date: 11/02/2012
Case Number: Not reported
Name: WASTE 444 USED BATTERIES
Other Information: USED LEAD ACID BATTERIES/HAULER-AMERICAN BATTERY
Material Waste: Waste
Hazardous Categories 1: Not reported
Hazardous Categories 2: Not reported

Permit Number: 208144
Update Date: 11/02/2012
Case Number: Not reported
Name: WASTE 888 USED OIL FILTERS
Other Information: Not reported
Material Waste: Waste
Hazardous Categories 1: Not reported
Hazardous Categories 2: Not reported

Name: MENOS TRANSMISSION

Map ID
Direction
Distance
Elevation

MAP FINDINGS

Site

Database(s)

EDR ID Number
EPA ID Number

VEGA AUTO REPAIR (Continued)

S104756796

Address: 2243 NATIONAL AV
City,State,Zip: SAN DIEGO, CA 92113
Permit Number: 216313
Business Type: 6HK26
EPA Id Number: Not reported
APN: 538-690-28-00
Last HMMMD Inspection: 04/10/2012
Facility Telephone: 619-886-7304
Permit Status: OPEN
Permit Expiration: 07/31/2013
Date Last Updated: 11/02/2012
Facility Owner: MENOS TRANSMISSION
Facility Mailing Address: 2020 JULIAN AVE
Facility Mailing City: San Diego
Facility Mailing State: CA
Facility Mailing Zip: 92113
UST Owner: Not reported
Handle Regulated Hazmat: Not reported
Own Or Operate UST: Not reported
Subject To APSA: Not reported
Generate Haz Waste: Y
Treat Haz Waste: Not reported
Generate Medical Waste: Not reported

Inventory Active Permits (not SQG Medical):

Permit Number: 216313
Update Date: 11/02/2012
Case Number: Not reported
Name: WASTE 135 UNSPECIFIED AQUEOUS SOL'N
Other Information: PARTS WASHER
Material Waste: Waste
Hazardous Categories 1: Not reported
Hazardous Categories 2: Not reported

Permit Number: 216313
Update Date: 11/02/2012
Case Number: Not reported
Name: WASTE 221 WASTE OIL & MIXED OIL
Other Information: Not reported
Material Waste: Waste
Hazardous Categories 1: Not reported
Hazardous Categories 2: Not reported

Permit Number: 216313
Update Date: 11/02/2012
Case Number: Not reported
Name: WASTE 342 ORGANIC LIQUIDS W/METALS
Other Information: USED ANTIFREEZE
Material Waste: Waste
Hazardous Categories 1: Not reported
Hazardous Categories 2: Not reported

Permit Number: 216313
Update Date: 11/02/2012
Case Number: Not reported
Name: WASTE 888 USED OIL FILTERS
Other Information: Not reported
Material Waste: Waste

Map ID
Direction
Distance
Elevation

MAP FINDINGS

Site

Database(s)

EDR ID Number
EPA ID Number

VEGA AUTO REPAIR (Continued)

S104756796

Hazardous Categories 1: Not reported
Hazardous Categories 2: Not reported

Violations Active Permits:

Permit Number: 216313
Update Date: 11/02/2012
Inspection Date: 04/10/2012
Violation Code: 6HV1002
Violation: HMBP NOT ESTABLISHED/IMPLEMENTED.
Violation Citation: Hazardous materials handler has not established/implemented a business plan. HSC 25503.5(a)
Activity: ACTIVE

Permit Number: 216313
Update Date: 11/02/2012
Inspection Date: 04/10/2012
Violation Code: 6HV0131
Violation: UPF Permit NOT OBTAINED for HAZWASTE
Violation Citation: A Unified Program Facility permit has not been obtained for the generation of hazardous waste. 68.905
Activity: ACTIVE

Permit Number: 216313
Update Date: 11/02/2012
Inspection Date: 04/10/2012
Violation Code: 6HV0132
Violation: EPA ID NUMBER NOT OBTAINED/MAINTAINED
Violation Citation: Generator of hazardous waste has not obtained/maintained an EPA identification number. CCR 66262.12(a)
Activity: ACTIVE

Permit Number: 216313
Update Date: 11/02/2012
Inspection Date: 04/10/2012
Violation Code: 6HV0304
Violation: WASTE DETERMINATION NOT MADE
Violation Citation: Generator of a waste has not determined if that waste is a hazardous waste as defined by law. CCR 66262.11 & 66260.200(c)
Activity: ACTIVE

Permit Number: 216313
Update Date: 11/02/2012
Inspection Date: 04/10/2012
Violation Code: 6HV0223
Violation: MISMANAGED NON-EMPTY CONTAINER/LINER
Violation Citation: Failed to properly manage non-empty container or inner liner removed from a container. 66261.7 (b), (d) &/or (r)
Activity: ACTIVE

Permit Number: 216313
Update Date: 11/02/2012
Inspection Date: 04/10/2012
Violation Code: 6HV0234
Violation: FACILITY NOT OPERATED TO MINIM. RELEASE
Violation Citation: Did not maintain &/or operate facility to prevent release or fire. CFR 265.31
Activity: ACTIVE

Map ID
Direction
Distance
Elevation

MAP FINDINGS

Site

Database(s)

EDR ID Number
EPA ID Number

VEGA AUTO REPAIR (Continued)

S104756796

Name: RESTORE AUTO BODY
Address: 2243 NATIONAL AV
City,State,Zip: SAN DIEGO, CA 92113
Permit Number: 138399
Business Type: 6HK27
EPA Id Number: Not reported
APN: 538-690-28-00
Last HMMMD Inspection: 11/20/2001
Facility Telephone: 619-702-5887
Permit Status: CHNG
Permit Expiration: 03/31/2002
Date Last Updated: 11/02/2012
Facility Owner: RESTORE AUTO BODY COLLISION
Facility Mailing Address: P O BOX 13135
Facility Mailing City: SAN DIEGO
Facility Mailing State: CA
Facility Mailing Zip: 92170-
UST Owner: Not reported
Handle Regulated Hazmat: Y
Own Or Operate UST: Not reported
Subject To APSA: Not reported
Generate Haz Waste: Y
Treat Haz Waste: Not reported
Generate Medical Waste: Not reported

Name: VEGA AUTO REPAIR
Address: 2243 NATIONAL AVE
City,State,Zip: SAN DIEGO, CA 92113
Permit Number: Not reported
Business Type: Not reported
EPA Id Number: CAL000258534
APN: Not reported
Last HMMMD Inspection: Not reported
Facility Telephone: 619-231-9662
Permit Status: Permit Renewed
Permit Expiration: Not reported
Date Last Updated: 09/28/2017
Facility Owner: Not reported
Facility Mailing Address: 2243 NATIONAL AVE, SAN DIEGO, CA 92113
Facility Mailing City: Not reported
Facility Mailing State: Not reported
Facility Mailing Zip: Not reported
UST Owner: N
Handle Regulated Hazmat: Not reported
Own Or Operate UST: Not reported
Subject To APSA: Not reported
Generate Haz Waste: Y
Treat Haz Waste: N
Generate Medical Waste: Not reported

Inspection Violation:
Record ID: DEH2007-HUPFP-208144
Permit Status: Permit Renewed
Active Permit: Y
Facility Id Number: 37-000-208144
Program Element: Hazardous Waste Generator
Inspection Type: Routine
Inspection Number: 6112665

Map ID
Direction
Distance
Elevation

MAP FINDINGS

Site

Database(s)

EDR ID Number
EPA ID Number

VEGA AUTO REPAIR (Continued)

S104756796

Return To Compliance Date: 2019-02-19T00:00:00.000
Nov: No
Violation Classification: Minor
Underground Storage Tank Id: Not reported
Container/Tank Id: Not reported
Last Update: 2019-04-20T10:21:09.000
Inspection Date: 2019-02-19T15:56:06.000
Violation Code: 3030007 Failed to properly label/date hazardous waste container &/or tank. 22 CCR 66262.34(f)

Record ID: DEH2007-HUPFP-208144
Permit Status: Permit Renewed
Active Permit: Y
Facility Id Number: 37-000-208144
Program Element: Hazardous Materials Release Response Plans
Inspection Type: Routine
Inspection Number: 4084932
Return To Compliance Date: 2015-04-30T00:00:00.000
Nov: No
Violation Classification: Minor
Underground Storage Tank Id: Not reported
Container/Tank Id: Not reported
Last Update: 2019-04-20T10:21:09.000
Inspection Date: 2015-03-24T00:00:00.000
Violation Code: 1010002 Owner/Operator failed to complete and/or submit a Hazardous Materials Business Plan when storing hazardous materials at or above the thresholds quantities of 55 gallons/500 lbs/200 cubic feet; HSC 6.95 25508(a)1A

Record ID: DEH2007-HUPFP-208144
Permit Status: Permit Renewed
Active Permit: Y
Facility Id Number: 37-000-208144
Program Element: Hazardous Materials Release Response Plans
Inspection Type: Routine
Inspection Number: 5662630
Return To Compliance Date: 2019-02-19T00:00:00.000
Nov: No
Violation Classification: Minor
Underground Storage Tank Id: Not reported
Container/Tank Id: Not reported
Last Update: 2019-04-20T10:21:09.000
Inspection Date: 2017-02-15T16:46:00.000
Violation Code: 1010008 HMBP not certified annually as complete and accurate in CERS. HSC 25508.2

Record ID: DEH2007-HUPFP-208144
Permit Status: Permit Renewed
Active Permit: Y
Facility Id Number: 37-000-208144
Program Element: Hazardous Materials Release Response Plans
Inspection Type: Routine
Inspection Number: 5662630
Return To Compliance Date: 2019-01-24T00:00:00.000
Nov: Yes
Violation Classification: Class I
Underground Storage Tank Id: Not reported

Map ID
Direction
Distance
Elevation

MAP FINDINGS

Site

Database(s)

EDR ID Number
EPA ID Number

VEGA AUTO REPAIR (Continued)

S104756796

Container/Tank Id: Not reported
Last Update: 2019-04-20T10:21:09.000
Inspection Date: 2017-02-15T16:46:00.000
Violation Code: HMD1001 Unified Program Facility permit not obtained for hazardous materials. SDCC 68.905

Record ID: DEH2007-HUPFP-208144
Permit Status: Permit Renewed
Active Permit: Y
Facility Id Number: 37-000-208144
Program Element: Hazardous Waste Generator
Inspection Type: Routine
Inspection Number: 4084932
Return To Compliance Date: 2015-12-23T00:00:00.000
Nov: Yes
Violation Classification: Class I
Underground Storage Tank Id: Not reported
Container/Tank Id: Not reported
Last Update: 2019-04-20T10:21:09.000
Inspection Date: 2015-03-24T00:00:00.000
Violation Code: HMD0131 No Unified Program Facility (UPF) permit not obtained for the generation of hazardous waste. SDCC 68.905.

Record ID: DEH2007-HUPFP-208144
Permit Status: Permit Renewed
Active Permit: Y
Facility Id Number: 37-000-208144
Program Element: Hazardous Waste Generator
Inspection Type: Routine
Inspection Number: 5662630
Return To Compliance Date: 2017-09-29T00:00:00.000
Nov: Yes
Violation Classification: Class I
Underground Storage Tank Id: Not reported
Container/Tank Id: Not reported
Last Update: 2019-04-20T10:21:09.000
Inspection Date: 2017-02-15T16:46:00.000
Violation Code: HMD0131 Unified Program Facility Permit not obtained &/or maintained for the generation of hazardous waste. HSC 25404.1; SDCC 68.905; 68.906, 68.907

Record ID: DEH2007-HUPFP-208144
Permit Status: Permit Renewed
Active Permit: Y
Facility Id Number: 37-000-208144
Program Element: Hazardous Materials Release Response Plans
Inspection Type: Routine
Inspection Number: 4084932
Return To Compliance Date: 2015-04-30T00:00:00.000
Nov: No
Violation Classification: Minor
Underground Storage Tank Id: Not reported
Container/Tank Id: Not reported
Last Update: 2019-04-20T10:21:09.000
Inspection Date: 2015-03-24T00:00:00.000
Violation Code: 1010003 Owner/Operator failed to complete and/or submit the Business Activities Page and/or Business Owner Operator Identification Page; 19

Map ID
Direction
Distance
Elevation

MAP FINDINGS

Site

Database(s)

EDR ID Number
EPA ID Number

VEGA AUTO REPAIR (Continued)

S104756796

CCR 4 2729.2(a)(1).

Record ID: DEH2007-HUPFP-208144
Permit Status: Permit Renewed
Active Permit: Y
Facility Id Number: 37-000-208144
Program Element: Hazardous Materials Release Response Plans
Inspection Type: Routine
Inspection Number: 6112665
Return To Compliance Date: 2019-02-19T00:00:00.000
Nov: No
Violation Classification: Class II
Underground Storage Tank Id: Not reported
Container/Tank Id: Not reported
Last Update: 2019-04-20T10:21:09.000
Inspection Date: 2019-02-19T15:56:06.000
Violation Code: 1010008 HMBP not certified annually as complete and accurate in CERS.
HSC 25508(a)(1)(A), 25508.2, 19 CCR 2654(b)

Record ID: DEH2007-HUPFP-208144
Permit Status: Permit Renewed
Active Permit: Y
Facility Id Number: 37-000-208144
Program Element: Hazardous Materials Release Response Plans
Inspection Type: Routine
Inspection Number: 6112665
Return To Compliance Date: Not reported
Nov: No
Violation Classification: Class II
Underground Storage Tank Id: Not reported
Container/Tank Id: Not reported
Last Update: 2019-04-20T10:21:09.000
Inspection Date: 2019-02-19T15:56:06.000
Violation Code: 1020001 Employee training and/or plan for safety procedures in the event of a release or threatened release of a hazardous material not adequate, not established or not submitted in CERS. HSC 25505(a)(4), 25508(a)(1)(A); 19 CCR 2658, 2659(a)

Waste and Materials:

Record ID: DEH2007-HUPFP-208144
Permit Status: Permit Renewed
Active Permit: Y
Child Record Id: DEH2015-HWAST-0049738
Trade Secret: N
Hazardous Material Type: Not reported
Last Updated: 2018-10-25T03:10:42.000
Chemical Name: WASTE 221 WASTE OIL & MIXED OIL
Common Name: USED OIL
Case Number: Not reported

Record ID: DEH2007-HUPFP-208144
Permit Status: Permit Renewed
Active Permit: Y
Child Record Id: DEH2015-HWAST-0049739
Trade Secret: N
Hazardous Material Type: Not reported
Last Updated: 2018-10-25T03:10:42.000

Map ID
Direction
Distance
Elevation

MAP FINDINGS

Site

Database(s)
EDR ID Number
EPA ID Number

VEGA AUTO REPAIR (Continued)

S104756796

Chemical Name: WASTE 342 ORGANIC LIQUIDS W/METALS
Common Name: USED ANTIFREEZE
Case Number: Not reported

Record ID: DEH2007-HUPFP-208144
Permit Status: Permit Renewed
Active Permit: Y
Child Record Id: DEH2015-HWAST-0049740
Trade Secret: N
Hazardous Material Type: Not reported

Last Updated: 2018-10-25T03:10:42.000
Chemical Name: Waste 135 unspecified aqueous sol_n
Common Name: PARTS WASHER
Case Number: Not reported

Record ID: DEH2007-HUPFP-208144
Permit Status: Permit Renewed
Active Permit: Y
Child Record Id: DEH2019-HWAST-0181224
Trade Secret: N
Hazardous Material Type: Not reported
Last Updated: 2019-04-20T10:21:09.000
Chemical Name: WASTE 342 ORGANIC LIQUIDS W/METALS
Common Name: USED ANTIFREEZE
Case Number: Not reported

Record ID: DEH2007-HUPFP-208144
Permit Status: Permit Renewed
Active Permit: Y
Child Record Id: DEH2019-HWAST-0181225
Trade Secret: N
Hazardous Material Type: Not reported
Last Updated: 2019-04-20T10:21:09.000
Chemical Name: Waste 135 unspecified aqueous sol_n
Common Name: PARTS WASHER
Case Number: Not reported

Record ID: DEH2007-HUPFP-208144
Permit Status: Permit Renewed
Active Permit: Y
Child Record Id: DEH2019-HWAST-0181223
Trade Secret: N
Hazardous Material Type: Not reported
Last Updated: 2019-04-20T10:21:09.000
Chemical Name: WASTE 221 WASTE OIL & MIXED OIL
Common Name: USED OIL
Case Number: Not reported

CERS HAZ WASTE:

Name: VEGA AUTO REPAIR
Address: 2243 NATIONAL AVE
City, State, Zip: SAN DIEGO, CA 92113
Site ID: 166050
CERS ID: 10385752
CERS Description: Hazardous Waste Generator

Map ID
Direction
Distance
Elevation

MAP FINDINGS

Site

Database(s)

EDR ID Number
EPA ID Number

VEGA AUTO REPAIR (Continued)

S104756796

CERS:

Name: VEGA AUTO REPAIR
Address: 2243 NATIONAL AVE
City,State,Zip: SAN DIEGO, CA 92113
Site ID: 166050
CERS ID: 10385752
CERS Description: Chemical Storage Facilities

Violations:

Site ID: 166050
Site Name: VEGA AUTO REPAIR
Violation Date: 02-19-2019
Citation: HSC 6.95 25508.2 - California Health and Safety Code, Chapter 6.95, Section(s) 25508.2

Violation Description: Failure to annually review and electronically certify that the business plan is complete and accurate on or before the annual due date.

Violation Notes: Returned to compliance on 02/19/2019. Inspection Sequence ID:6112665
Violation Division: San Diego County Department of Env Health
Violation Program: HMRRP
Violation Source: CERS

Site ID: 166050
Site Name: VEGA AUTO REPAIR
Violation Date: 02-19-2019
Citation: 22 CCR 12 66262.34(f) - California Code of Regulations, Title 22, Chapter 12, Section(s) 66262.34(f)
Violation Description: Failure to properly label hazardous waste accumulation containers and portable tanks with the following requirements: "Hazardous Waste", name and address of the generator, physical and chemical characteristics of the Hazardous Waste, and starting accumulation date.

Violation Notes: Returned to compliance on 02/19/2019. Inspection Sequence ID:6112665
Violation Division: San Diego County Department of Env Health
Violation Program: HW
Violation Source: CERS

Site ID: 166050
Site Name: VEGA AUTO REPAIR
Violation Date: 03-24-2015
Citation: HSC 6.5 Multiple - California Health and Safety Code, Chapter 6.5, Section(s) Multiple
Violation Description: Haz Waste Generator Program - Administration/Documentation - General
Violation Notes: Returned to compliance on 12/23/2015. Inspection Sequence ID:4084932;Violation:HMD0131 No Unified Program Facility (UPF) permit not obtained for the generation of hazardous waste. SDCC 68.905.

Violation Division: San Diego County Department of Env Health
Violation Program: HW
Violation Source: CERS

Site ID: 166050
Site Name: VEGA AUTO REPAIR
Violation Date: 02-19-2019
Citation: HSC 6.95 25508(a)(1) - California Health and Safety Code, Chapter 6.95, Section(s) 25508(a)(1)
Violation Description: Failure to establish and electronically submit an adequate training program in safety procedures in the event of a release or threatened

Map ID
Direction
Distance
Elevation

MAP FINDINGS

Site

Database(s)

EDR ID Number
EPA ID Number

VEGA AUTO REPAIR (Continued)

S104756796

Violation Notes: release of a hazardous material.
Returned to compliance on 05/20/2019. Inspection Sequence ID:6112665
Violation Division: San Diego County Department of Env Health
Violation Program: HMRRP
Violation Source: CERS

Evaluation:
Eval General Type: Compliance Evaluation Inspection
Eval Date: 02-19-2019
Violations Found: Yes
Eval Type: Routine done by local agency
Eval Notes: Inspector: Anderson Sean Inspection ID:6112665
Eval Division: San Diego County Department of Env Health
Eval Program: HMRRP
Eval Source: CERS

Eval General Type: Compliance Evaluation Inspection
Eval Date: 02-19-2019
Violations Found: Yes
Eval Type: Routine done by local agency
Eval Notes: Inspector: Anderson Sean Inspection ID:6112665
Eval Division: San Diego County Department of Env Health
Eval Program: HW
Eval Source: CERS

Eval General Type: Compliance Evaluation Inspection
Eval Date: 03-24-2015
Violations Found: Yes
Eval Type: Routine done by local agency
Eval Notes: Inspector: Paredes Ed Inspection ID:4084932
Eval Division: San Diego County Department of Env Health
Eval Program: HW
Eval Source: CERS

Coordinates:
Site ID: 166050
Facility Name: VEGA AUTO REPAIR
Env Int Type Code: HWG
Program ID: 10385752
Coord Name: Not reported
Ref Point Type Desc: Center of a facility or station.
Latitude: 32.696450
Longitude: -117.139550

Affiliation:
Affiliation Type Desc: Environmental Contact
Entity Name: GUILLERMO LOPEZ VEGA
Entity Title: Not reported
Affiliation Address: 2243 National Ave.
Affiliation City: SAN DIEGO
Affiliation State: CA
Affiliation Country: Not reported
Affiliation Zip: 92113
Affiliation Phone: Not reported

Affiliation Type Desc: Parent Corporation

Map ID
Direction
Distance
Elevation

MAP FINDINGS

Site

Database(s)

EDR ID Number
EPA ID Number

VEGA AUTO REPAIR (Continued)

S104756796

Entity Name: VEGA AUTO REPAIR
Entity Title: Not reported
Affiliation Address: Not reported
Affiliation City: Not reported
Affiliation State: Not reported
Affiliation Country: Not reported
Affiliation Zip: Not reported
Affiliation Phone: Not reported

Affiliation Type Desc: CUPA District
Entity Name: San Diego County Env Health
Entity Title: Not reported
Affiliation Address: PO Box 129261
Affiliation City: San Diego
Affiliation State: CA
Affiliation Country: Not reported
Affiliation Zip: 92112-9261
Affiliation Phone: (858) 505-6880

Affiliation Type Desc: Facility Mailing Address
Entity Name: Mailing Address
Entity Title: Not reported
Affiliation Address: 2243 NATIONAL AVE
Affiliation City: SAN DIEGO
Affiliation State: CA
Affiliation Country: Not reported
Affiliation Zip: 92113
Affiliation Phone: Not reported

Affiliation Type Desc: Operator
Entity Name: GUILLERMO LOPEZ VEGA
Entity Title: Not reported
Affiliation Address: Not reported
Affiliation City: Not reported
Affiliation State: Not reported
Affiliation Country: Not reported
Affiliation Zip: Not reported
Affiliation Phone: (619) 231-9662

Affiliation Type Desc: Legal Owner
Entity Name: GUILLERMO LOPEZ VEGA
Entity Title: Not reported
Affiliation Address: 2243 NATIONAL AVE
Affiliation City: SAN DIEGO
Affiliation State: CA
Affiliation Country: United States
Affiliation Zip: 92113
Affiliation Phone: (619) 231-9662

MAP FINDINGS

Map ID
 Direction
 Distance
 Elevation

Site

Database(s)

EDR ID Number
 EPA ID Number

S130
West
1/8-1/4
0.200 mi.
1057 ft.

CROSBY ROAD AND HARBOR DRIVE SITE
1340-1344 CROSBY ROAD
SAN DIEGO, CA 92101

CA CPS-SLIC **S120762630**
 N/A

Site 5 of 10 in cluster S

Relative:
Lower
Actual:
25 ft.

CPS-SLIC:
 Name: CROSBY ROAD AND HARBOR DRIVE SITE
 Address: 1340-1344 CROSBY ROAD
 City,State,Zip: SAN DIEGO, CA 92101
 Region: STATE
Facility Status: Open - Inactive
 Status Date: 07/30/2008
 Global Id: T10000010427
 Lead Agency: SAN DIEGO RWQCB (REGION 9)
 Lead Agency Case Number: Not reported
 Latitude: 32.69791
 Longitude: -117.14835
 Case Type: Cleanup Program Site
 Case Worker: UNA
 Local Agency: Not reported
 RB Case Number: 3100109
 File Location: All Files are on GeoTracker or in the Local Agency Database
 Potential Media Affected: Other Groundwater (uses other than drinking water), Soil, Soil Vapor
 Potential Contaminants of Concern: Lead, Diesel, Gasoline, Total Petroleum Hydrocarbons (TPH), Waste Oil / Motor / Hydraulic / Lubricating

 Site History: The City of San Diego encountered groundwater contaminated with petroleum hydrocarbons during the course of constructing a sewer pipeline at this location. The City obtained historical Sanborn Maps and historic photographs that identified Shell Oil, The Texas Company, General Petroleum, and Mobil Oil as lessees on the BNSF property at Crosby Road and Harbor Drive. The evidence found demonstrates that Shell, Texaco, and Mobil operated fuel tank farms on BNSF's property (corner of Crosby Road and Harbor Drive) from the mid 1920's through the 1970's.

[Click here to access the California GeoTracker records for this facility:](#)

131
West
1/8-1/4
0.201 mi.
1060 ft.

SANTA FE INTERMODAL
1342 CROSBY ST
SAN DIEGO, CA 92113

CA LUST **S101301969**
CA CPS-SLIC **N/A**
CA CHMIRS
CA HAZNET
CA HIST CORTESE
CA WDS
CA SAN DIEGO CO LOP
CA CERS

Relative:
Lower
Actual:
27 ft.

LUST REG 9:
 Region: 9
 Status: Remedial action (cleanup) Underway
 Case Number: 9UT1920
 Local Case: H00076-002
 Substance: Gasoline
 Qty Leaked: Not reported
 Abate Method: EDFP
 Local Agency: San Diego
 How Found: Other Means
 How Stopped: Other Means
 Source: Unknown
 Cause: Unknown

Map ID
Direction
Distance
Elevation

MAP FINDINGS

Site

Database(s)

EDR ID Number
EPA ID Number

SANTA FE INTERMODAL (Continued)

S101301969

Lead Agency: Local Agency
Case Type: Other ground water affected
Date Found: 02/15/1991
Date Stopped: 02/15/1991
Confirm Date: 02/25/1991
Submit Workplan: 2/25/91
Prelim Assess: 02/25/1991
Desc Pollution: Not reported
Remed Plan: / /
Remed Action: 2/25/91
Began Monitor: Not reported
Release Date: 02/15/1991
Enforce Date: Not reported
Closed Date: Not reported
Enforce Type: Not reported
Pilot Program: LOP
Basin Number: 908.22
GW Depth: Not reported
Beneficial Use: No Beneficial groundwater use
NPDES Number: Not reported
Priority: 2B
File Dispn: File discarded, case closed
Interim Remedial Actions: No
Cleanup and Abatement order Number: Not reported
Waste Discharge Requirement Number: Not reported

CPS-SLIC:

Name: BURLINGTON NTHRN&SANTA FE RAIL
Address: 1342 CROSBY ST
City,State,Zip: SAN DIEGO, CA 921132133
Region: STATE
Facility Status: Completed - Case Closed
Status Date: 10/17/2008
Global Id: T0608114213
Lead Agency: SAN DIEGO COUNTY LOP
Lead Agency Case Number: H00076-001
Latitude: 32.6983330275535
Longitude: -117.148332595825
Case Type: Cleanup Program Site
Case Worker: CF
Local Agency: SAN DIEGO COUNTY LOP
RB Case Number: Not reported
File Location: Local Agency
Potential Media Affected: Soil
Potential Contaminants of Concern: Waste Oil / Motor / Hydraulic / Lubricating
Site History: Not reported

Click here to access the California GeoTracker records for this facility:

CHMIRS:

Name: Not reported
Address: 1342 CROSBY
City,State,Zip: SAN DIEGO, CA
OES Incident Number: 2-5318
OES notification: 10/01/2002
OES Date: Not reported

Map ID
Direction
Distance
Elevation

MAP FINDINGS

Site

Database(s)

EDR ID Number
EPA ID Number

SANTA FE INTERMODAL (Continued)

S101301969

OES Time:	Not reported
Date Completed:	Not reported
Property Use:	Not reported
Agency Id Number:	Not reported
Agency Incident Number:	Not reported
Time Notified:	Not reported
Time Completed:	Not reported
Surrounding Area:	Not reported
Estimated Temperature:	Not reported
Property Management:	Not reported
More Than Two Substances Involved?:	Not reported
Resp Agncy Personel # Of Decontaminated:	Not reported
Responding Agency Personel # Of Injuries:	Not reported
Responding Agency Personel # Of Fatalities:	Not reported
Others Number Of Decontaminated:	Not reported
Others Number Of Injuries:	Not reported
Others Number Of Fatalities:	Not reported
Vehicle Make/year:	Not reported
Vehicle License Number:	Not reported
Vehicle State:	Not reported
Vehicle Id Number:	Not reported
CA DOT PUC/ICC Number:	Not reported
Company Name:	Not reported
Reporting Officer Name/ID:	Not reported
Report Date:	Not reported
Facility Telephone:	Not reported
Waterway Involved:	No
Waterway:	Not reported
Spill Site:	Not reported
Cleanup By:	San Diego Co Coroner
Containment:	Not reported
What Happened:	Not reported
Type:	Not reported
Measure:	Not reported
Other:	Not reported
Date/Time:	Not reported
Year:	2002
Agency:	BNSF RR
Incident Date:	10/1/200212:00:00 AM
Admin Agency:	San Diego County Health Services Dept.
Amount:	Not reported
Contained:	Yes
Site Type:	Rail Road
E Date:	Not reported
Substance:	N/A
Gallons:	0.000000
Unknown:	0
Substance #2:	Not reported
Substance #3:	Not reported
Evacuations:	0
Number of Injuries:	0
Number of Fatalities:	1
#1 Pipeline:	Not reported
#2 Pipeline:	Not reported
#3 Pipeline:	Not reported
#1 Vessel >= 300 Tons:	Not reported
#2 Vessel >= 300 Tons:	Not reported

Map ID
Direction
Distance
Elevation

MAP FINDINGS

Site

Database(s)

EDR ID Number
EPA ID Number

SANTA FE INTERMODAL (Continued)

S101301969

#3 Vessel >= 300 Tons: Not reported
Evacs: Not reported
Injuries: Not reported
Fataals: Not reported
Comments: Not reported
Description: A truck driver was found deceased on rail Rd property. no Foul play Evident. Incident under investigation by San Diego PD.

HAZNET:

Name: TOYOTA LOGISTICS SERVICES, INC.
Address: 1340 CESAR E CHAVEZ PKWY
City,State,Zip: SAN DIEGO, CA 921132133
Year: 2015
GEPaid: CAC002798004
Contact: SEAN HANNA
Telephone: 3104682283
Mailing Name: Not reported
Mailing Address: 19001 S WESTERN AVE # HQ-10
Mailing City,St,Zip: TORRANCE, CA 905011106
Gen County: San Diego
TSD EPA ID: UTD981552177
TSD County: 99
Tons: 0.05
CA Waste Code: 352-Other organic solids
Method: H040-Incineration--Thermal Destruction Other Than Use As A Fuel
Facility County: San Diego

HIST CORTESE:

edr_fname: SANTA FE INTERMODAL
edr_fadd1: 1342 CROSBY
City,State,Zip: SAN DIEGO, CA 92113
Region: CORTESE
Facility County Code: 37
Reg By: LTNKA
Reg Id: 9UT1920

edr_fname: SANTA FE RAILWAY
edr_fadd1: 1342 CROSBY
City,State,Zip: SAN DIEGO, CA 92113
Region: CORTESE
Facility County Code: 37
Reg By: LTNKA
Reg Id: 9UT2495

WDS:

Name: BNSF SAN DIEGO RAILYARD
Address: 1342 CROSBY ST
City: SAN DIEGO
Facility ID: San Diego 37I012999
Facility Type: Industrial - Facility that treats and/or disposes of liquid or semisolid wastes from any servicing, producing, manufacturing or processing operation of whatever nature, including mining, gravel washing, geothermal operations, air conditioning, ship building and repairing, oil production, storage and disposal operations, water pumping.

Map ID
Direction
Distance
Elevation

MAP FINDINGS

Site

Database(s)

EDR ID Number
EPA ID Number

SANTA FE INTERMODAL (Continued)

S101301969

Facility Status: Active - Any facility with a continuous or seasonal discharge that is under Waste Discharge Requirements.

NPDES Number: CAS000001 The 1st 2 characters designate the state. The remaining 7 are assigned by the Regional Board

Subregion: 9

Facility Telephone: Not reported

Facility Contact: Not reported

Agency Name: BURLINGTON NORTHERN & SANTA FE

Agency Address: 740 E. CARNEGIE DR.

Agency City,St,Zip: SAN BERNARDINO 92408

Agency Contact: MICK HARDEN

Agency Telephone: 9043864081

Agency Type: Private

SIC Code: 0

SIC Code 2: Not reported

Primary Waste Type: Not reported

Primary Waste: Not reported

Waste Type2: Not reported

Waste2: Not reported

Primary Waste Type: Not reported

Secondary Waste: Not reported

Secondary Waste Type: Not reported

Design Flow: 0

Baseline Flow: 0

Reclamation: Not reported

POTW: Not reported

Treat To Water: Minor Threat to Water Quality. A violation of a regional board order should cause a relatively minor impairment of beneficial uses compared to a major or minor threat. Not: All nurds without a TTWQ will be considered a minor threat to water quality unless coded at a higher Level. A Zero (0) may be used to code those NURDS that are found to represent no threat to water quality.

Complexity: Category C - Facilities having no waste treatment systems, such as cooling water dischargers or those who must comply through best management practices, facilities with passive waste treatment and disposal systems, such as septic systems with subsurface disposal, or dischargers having waste storage systems with land disposal such as dairy waste ponds.

SAN DIEGO CO LOP:

Name: BURLINGTON NTHRN&SANTA FE RAIL

Address: 1342 CROSBY ST

City,State,Zip: SAN DIEGO, CA 92113

Record ID: DEH1991-LSAM-H00076-002

Record Status: Completed

Opened Date: 02/15/1991

Parcel Number: 538-840-04-00

Case Type: LOP - Local Oversight Program

Historical Name: SANTA FE RAILWAY

SWRCB Global ID: T0607300700

Funding: S - LOP State Fund

Lead Agency: DEH/SAM

Lead Agency Date: 02/15/1991

Census Tract: 51.00

Community: San Diego

Jurisdiction: SAN DIEGO

Watershed Basin Number: 908.22

Map ID
Direction
Distance
Elevation

MAP FINDINGS

Site

Database(s)

EDR ID Number
EPA ID Number

SANTA FE INTERMODAL (Continued)

S101301969

Water Purveyor: SAN DIEGO
Fire Agency: SAN DIEGO
Latitude: 32.6978544
Longitude: -117.1490629
X MapCoord: 6285142.852
Y MapCoord: 1835038.252

Name: BURLINGTON NTHRN&SANTA FE RAIL
Address: 1342 CROSBY ST
City,State,Zip: SAN DIEGO, CA 92113
Record ID: DEH1993-LSAM-H00076-003
Record Status: Completed
Opened Date: 03/15/1993
Parcel Number: 538-840-04-00
Case Type: LOP - Local Oversight Program
Historical Name: SANTA FE RAILWAY CO.
SWRCB Global ID: T0607301247
Funding: S - LOP State Fund
Lead Agency: DEH/SAM
Lead Agency Date: 03/15/1993
Census Tract: 51.00
Community: San Diego
Jurisdiction: SAN DIEGO
Watershed Basin Number: 908.22
Water Purveyor: SAN DIEGO
Fire Agency: SAN DIEGO
Latitude: 32.6978544
Longitude: -117.1490629
X MapCoord: 6285142.852
Y MapCoord: 1835038.252

CERS:

Name: BURLINGTON NTHRN&SANTA FE RAIL
Address: 1342 CROSBY ST
City,State,Zip: SAN DIEGO, CA 921132133
Site ID: 215015
CERS ID: T0607301247
CERS Description: Leaking Underground Storage Tank Cleanup Site

Affiliation:

Affiliation Type Desc: Local Agency Caseworker
Entity Name: CAROL FENNER - SAN DIEGO COUNTY LOP
Entity Title: Not reported
Affiliation Address: P.O. Box 129261
Affiliation City: San Diego
Affiliation State: CA
Affiliation Country: Not reported
Affiliation Zip: Not reported
Affiliation Phone: Not reported

Name: BURLINGTON NTHRN&SANTA FE RAIL
Address: 1342 CROSBY ST
City,State,Zip: SAN DIEGO, CA 921132133
Site ID: 215015
CERS ID: T0608114213
CERS Description: Cleanup Program Site

Map ID
Direction
Distance
Elevation

MAP FINDINGS

Site

Database(s)

EDR ID Number
EPA ID Number

SANTA FE INTERMODAL (Continued)

S101301969

Affiliation:

Affiliation Type Desc: Local Agency Caseworker
Entity Name: CAROL FENNER - SAN DIEGO COUNTY LOP
Entity Title: Not reported
Affiliation Address: P.O. Box 129261
Affiliation City: San Diego
Affiliation State: CA
Affiliation Country: Not reported
Affiliation Zip: Not reported
Affiliation Phone: Not reported

V132
SE
1/8-1/4
0.201 mi.
1061 ft.

SOUTHWEST MARINE
0 MAIN ST
SAN DIEGO, CA 92113
Site 1 of 4 in cluster V

CA SAN DIEGO CO. SAM **S108407253**
CA SAN DIEGO CO LOP **N/A**

Relative:
Lower

SAN DIEGO CO. SAM:

Name: SOUTHWEST MARINE
Address: MAIN ST
City,State,Zip: SAN DIEGO, CA 921133640
Case Number: H22821-001
Agency: DEH Site Assessment & Mitigation
Funding: LOP - Federal Fund
Facility Type: Soils Only
Facility Status: Closed Case
Date: 11/3/1998
Date Began: 1/23/1991

Actual:
39 ft.

SAN DIEGO CO LOP:

Name: SOUTHWEST MARINE
Address: 0 MAIN ST
City,State,Zip: SAN DIEGO, CA 92113-3640
Record ID: DEH1991-LSAM-H22821-001
Record Status: Completed
Opened Date: 01/31/1991
Parcel Number: 538-790-12-00
Case Type: LOP - Local Oversight Program
Historical Name: SOUTHWEST MARINE
SWRCB Global ID: T0607300692
Funding: F - LOP Federal Fund
Lead Agency: DEH/SAM
Lead Agency Date: 02/08/1991
Census Tract: 50.00
Community: San Diego
Jurisdiction: SAN DIEGO
Watershed Basin Number: 908.22
Water Purveyor: SAN DIEGO
Fire Agency: SAN DIEGO
Latitude: 32.6947277
Longitude: -117.1409895
X MapCoord: 6287547.434
Y MapCoord: 1833725.747

Map ID
Direction
Distance
Elevation

MAP FINDINGS

Site

Database(s)

EDR ID Number
EPA ID Number

Q133
NNW
1/8-1/4
0.201 mi.
1063 ft.

ACE RADIATOR
1854 NATIONAL AVE
SAN DIEGO, CA 92113

Site 5 of 10 in cluster Q

RCRA-SQG 1000129371
CA San Diego Co. HMMD CAD029098563
FINDS
ECHO
CA HAZNET

Relative:
Higher

RCRA-SQG:

Actual:
55 ft.

Date form received by agency:1996-09-01 00:00:00.0
Facility name: ACE RADIATOR
Facility address: 1854 NATIONAL AVE
SAN DIEGO, CA 92113
EPA ID: CAD029098563
Mailing address: NATIONAL AVE
SAN DIEGO, CA 92113
Contact: Not reported
Contact address: Not reported
Contact country: US
Contact telephone: Not reported
Contact email: Not reported
EPA Region: 09
Classification: Small Small Quantity Generator
Description: Handler: generates more than 100 and less than 1000 kg of hazardous waste during any calendar month and accumulates less than 6000 kg of hazardous waste at any time; or generates 100 kg or less of hazardous waste during any calendar month, and accumulates more than 1000 kg of hazardous waste at any time

Owner/Operator Summary:

Owner/operator name: NOT REQUIRED
Owner/operator address: NOT REQUIRED
NOT REQUIRED, ME 99999
Owner/operator country: Not reported
Owner/operator telephone: 415-555-1212
Owner/operator email: Not reported
Owner/operator fax: Not reported
Owner/operator extension: Not reported
Legal status: Private
Owner/Operator Type: Operator
Owner/Op start date: Not reported
Owner/Op end date: Not reported

Owner/operator name: DON N OLESON, INC
Owner/operator address: NOT REQUIRED
NOT REQUIRED, ME 99999
Owner/operator country: Not reported
Owner/operator telephone: 415-555-1212
Owner/operator email: Not reported
Owner/operator fax: Not reported
Owner/operator extension: Not reported
Legal status: Private
Owner/Operator Type: Owner
Owner/Op start date: Not reported
Owner/Op end date: Not reported

Handler Activities Summary:

U.S. importer of hazardous waste: No
Mixed waste (haz. and radioactive): No

Map ID
Direction
Distance
Elevation

MAP FINDINGS

Site

Database(s)

EDR ID Number
EPA ID Number

ACE RADIATOR (Continued)

1000129371

Recycler of hazardous waste: No
Transporter of hazardous waste: No
Treater, storer or disposer of HW: No
Underground injection activity: No
On-site burner exemption: No
Furnace exemption: No
Used oil fuel burner: No
Used oil processor: No
User oil refiner: No
Used oil fuel marketer to burner: No
Used oil Specification marketer: No
Used oil transfer facility: No
Used oil transporter: No

Violation Status: No violations found

HMMD SAN DIEGO:

Name: SOUTHWEST COACHES INC
Address: 1854 NATIONAL AV
City,State,Zip: SAN DIEGO, CA 92113
Permit Number: 132437
Business Type: 6HK26
EPA Id Number: CAL000003203
APN: 538-250-09-00
Last HMMD Inspection: 10/09/1991
Facility Telephone: 619-232-7579
Permit Status: INAC
Permit Expiration: 10/09/1991
Date Last Updated: 11/02/2012
Facility Owner: SOUTHWEST COACHES INC
Facility Mailing Address: 1601 NEWTON AV
Facility Mailing City: SAN DIEGO
Facility Mailing State: CA
Facility Mailing Zip: 92113-
UST Owner: Not reported
Handle Regulated Hazmat: Not reported
Own Or Operate UST: Not reported
Subject To APSA: Not reported
Generate Haz Waste: Y
Treat Haz Waste: Not reported
Generate Medical Waste: Not reported

Name: ACE RADIATOR SERVICE
Address: 1854 NATIONAL AV
City,State,Zip: SAN DIEGO, CA 92113
Permit Number: 113567
Business Type: 6HK26
EPA Id Number: CAD029098563
APN: 538-250-09-00
Last HMMD Inspection: 12/01/1988
Facility Telephone: 619-233-8811
Permit Status: INAC
Permit Expiration: 12/01/1988
Date Last Updated: 11/02/2012
Facility Owner: DON N OLESON
Facility Mailing Address: 1854 NATIONAL AV
Facility Mailing City: SAN DIEGO
Facility Mailing State: CA

Map ID
Direction
Distance
Elevation

MAP FINDINGS

Site

Database(s)

EDR ID Number
EPA ID Number

ACE RADIATOR (Continued)

1000129371

Facility Mailing Zip: 92113-2114
UST Owner: Not reported
Handle Regulated Hazmat: Not reported
Own Or Operate UST: Not reported
Subject To APSA: Not reported
Generate Haz Waste: Y
Treat Haz Waste: Not reported
Generate Medical Waste: Not reported

FINDS:

Registry ID: 110002641632

Environmental Interest/Information System

RCRAInfo is a national information system that supports the Resource Conservation and Recovery Act (RCRA) program through the tracking of events and activities related to facilities that generate, transport, and treat, store, or dispose of hazardous waste. RCRAInfo allows RCRA program staff to track the notification, permit, compliance, and corrective action activities required under RCRA.

[Click this hyperlink](#) while viewing on your computer to access additional FINDS: detail in the EDR Site Report.

ECHO:

Envid: 1000129371
Registry ID: 110002641632
DFR URL: <http://echo.epa.gov/detailed-facility-report?fid=110002641632>

HAZNET:

Name: ACE RADIATOR
Address: 1854 NATIONAL AVE
City,State,Zip: SAN DIEGO, CA 921130000
Year: 1994
GEPaid: CAD029098563
Contact: DON OLESON
Telephone: Not reported
Mailing Name: Not reported
Mailing Address: 1854 NATIONAL AVE
Mailing City,St,Zip: SAN DIEGO, CA 921130000
Gen County: San Diego
TSD EPA ID: AZD049318009
TSD County: 99
Tons: 0.2085
CA Waste Code: 171-Metal sludge (Alkaline solution (pH >= 12.5) with metals)
Method: H01-Transfer Station
Facility County: San Diego

Name: ACE RADIATOR
Address: 1854 NATIONAL AVE
City,State,Zip: SAN DIEGO, CA 921130000
Year: 1993
GEPaid: CAD029098563
Contact: DON OLESON
Telephone: Not reported

Map ID
Direction
Distance
Elevation

MAP FINDINGS

Site

Database(s)

EDR ID Number
EPA ID Number

ACE RADIATOR (Continued)

1000129371

Mailing Name: Not reported
Mailing Address: 1854 NATIONAL AVE
Mailing City,St,Zip: SAN DIEGO, CA 921130000
Gen County: San Diego
TSD EPA ID: CAD059494310
TSD County: Santa Clara
Tons: 0.2825
CA Waste Code: 343-Unspecified organic liquid mixture
Method: D99-Disposal, Other
Facility County: San Diego

Name: ACE RADIATOR
Address: 1854 NATIONAL AVE
City,State,Zip: SAN DIEGO, CA 921130000
Year: 1993
GEPaid: CAD029098563
Contact: DON OLESON
Telephone: Not reported
Mailing Name: Not reported
Mailing Address: 1854 NATIONAL AVE
Mailing City,St,Zip: SAN DIEGO, CA 921130000
Gen County: San Diego
TSD EPA ID: CAT080033681
TSD County: Los Angeles
Tons: 0.2
CA Waste Code: 171-Metal sludge (Alkaline solution (pH >= 12.5) with metals)
Method: D99-Disposal, Other
Facility County: San Diego

Name: ACE RADIATOR
Address: 1854 NATIONAL AVE
City,State,Zip: SAN DIEGO, CA 921130000
Year: 1992
GEPaid: CAD029098563
Contact: DON OLESON
Telephone: Not reported
Mailing Name: Not reported
Mailing Address: 1854 NATIONAL AVE
Mailing City,St,Zip: SAN DIEGO, CA 921130000
Gen County: San Diego
TSD EPA ID: UTD991301748
TSD County: 99
Tons: 0.2293
CA Waste Code: 171-Metal sludge (Alkaline solution (pH >= 12.5) with metals)
Method: D99-Disposal, Other
Facility County: San Diego

Name: ACE RADIATOR
Address: 1854 NATIONAL AVE
City,State,Zip: SAN DIEGO, CA 921130000
Year: 1991
GEPaid: CAD029098563
Contact: DON OLESON
Telephone: Not reported
Mailing Name: Not reported
Mailing Address: 1854 NATIONAL AVE
Mailing City,St,Zip: SAN DIEGO, CA 921130000

Map ID
Direction
Distance
Elevation

MAP FINDINGS

Site

Database(s)

EDR ID Number
EPA ID Number

ACE RADIATOR (Continued)

1000129371

Gen County: San Diego
TSD EPA ID: UTD991301748
TSD County: 99
Tons: 0.661
CA Waste Code: 171-Metal sludge (Alkaline solution (pH >= 12.5) with metals)
Method: -
Facility County: San Diego

[Click this hyperlink](#) while viewing on your computer to access
5 additional CA_HAZNET: record(s) in the EDR Site Report.

W134
SSW
1/8-1/4
0.202 mi.
1064 ft.

CALTRANS CORONADO BRIDGE MT ST
1120 DEWEY STREET
SAN DIEGO, CA 92113

RCRA-SQG 1000419441
FINDS CAD982519969
ECHO

Site 1 of 2 in cluster W

Relative:
Lower
Actual:
22 ft.

RCRA-SQG:
Date form received by agency:1989-04-26 00:00:00.0
Facility name: CALTRANS CORONADO BRIDGE MT ST
Facility address: 1120 DEWEY STREET
SAN DIEGO, CA 92113
EPA ID: CAD982519969
Mailing address: DEWEY STREET
SAN DIEGO, CA 92113
Contact: ENVIRONMENTAL MANAGER
Contact address: 1120 DEWEY STREET
SAN DIEGO, CA 92113
Contact country: US
Contact telephone: 619-237-7802
Contact email: Not reported
EPA Region: 09
Land type: Facility is not located on Indian land. Additional information is not known.
Classification: Small Small Quantity Generator
Description: Handler: generates more than 100 and less than 1000 kg of hazardous waste during any calendar month and accumulates less than 6000 kg of hazardous waste at any time; or generates 100 kg or less of hazardous waste during any calendar month, and accumulates more than 1000 kg of hazardous waste at any time

Owner/Operator Summary:
Owner/operator name: CALTRANS
Owner/operator address: NOT REQUIRED
NOT REQUIRED, ME 99999
Owner/operator country: Not reported
Owner/operator telephone: 415-555-1212
Owner/operator email: Not reported
Owner/operator fax: Not reported
Owner/operator extension: Not reported
Legal status: Private
Owner/Operator Type: Owner
Owner/Op start date: Not reported
Owner/Op end date: Not reported

Owner/operator name: NOT REQUIRED
Owner/operator address: NOT REQUIRED
NOT REQUIRED, ME 99999

Map ID
Direction
Distance
Elevation

MAP FINDINGS

Site

Database(s)

EDR ID Number
EPA ID Number

CALTRANS CORONADO BRIDGE MT ST (Continued)

1000419441

Owner/operator country: Not reported
Owner/operator telephone: 415-555-1212
Owner/operator email: Not reported
Owner/operator fax: Not reported
Owner/operator extension: Not reported
Legal status: Private
Owner/Operator Type: Operator
Owner/Op start date: Not reported
Owner/Op end date: Not reported

Handler Activities Summary:

U.S. importer of hazardous waste: No
Mixed waste (haz. and radioactive): No
Recycler of hazardous waste: No
Transporter of hazardous waste: No
Treater, storer or disposer of HW: No
Underground injection activity: No
On-site burner exemption: No
Furnace exemption: No
Used oil fuel burner: No
Used oil processor: No
User oil refiner: No
Used oil fuel marketer to burner: No
Used oil Specification marketer: No
Used oil transfer facility: No
Used oil transporter: No

Facility Has Received Notices of Violations:

Regulation violated: Not reported
Area of violation: Generators - General
Date violation determined: 2003-11-19 00:00:00.0
Date achieved compliance: 2004-02-19 00:00:00.0
Violation lead agency: State
Enforcement action: Not reported
Enforcement action date: Not reported
Enf. disposition status: Not reported
Enf. disp. status date: Not reported
Enforcement lead agency: Not reported
Proposed penalty amount: Not reported
Final penalty amount: Not reported
Paid penalty amount: Not reported

Evaluation Action Summary:

Evaluation date: 2003-11-19 00:00:00.0
Evaluation: COMPLIANCE EVALUATION INSPECTION ON-SITE
Area of violation: Generators - General
Date achieved compliance: 2004-02-19 00:00:00.0
Evaluation lead agency: State Contractor/Grantee

FINDS:

Registry ID: 110002840187

Environmental Interest/Information System

RCRAInfo is a national information system that supports the Resource Conservation and Recovery Act (RCRA) program through the tracking of

Map ID
Direction
Distance
Elevation

MAP FINDINGS

Site

Database(s)

EDR ID Number
EPA ID Number

CALTRANS CORONADO BRIDGE MT ST (Continued)

1000419441

events and activities related to facilities that generate, transport, and treat, store, or dispose of hazardous waste. RCRAInfo allows RCRA program staff to track the notification, permit, compliance, and corrective action activities required under RCRA.

[Click this hyperlink](#) while viewing on your computer to access additional FINDS: detail in the EDR Site Report.

ECHO:

Envid: 1000419441
Registry ID: 110002840187
DFR URL: <http://echo.epa.gov/detailed-facility-report?fid=110002840187>

**X135
NW
1/8-1/4
0.202 mi.
1064 ft.**

**WEST MARINE DIESEL
1835 NEWTON AVE
SAN DIEGO, CA 92113**

RCRA NonGen / NLR

**1024787902
CAL000038931**

Site 1 of 2 in cluster X

**Relative:
Higher**

RCRA NonGen / NLR:

**Actual:
43 ft.**

Date form received by agency:1990-08-01 00:00:00.0
Facility name: WEST MARINE DIESEL
Facility address: 1835 NEWTON AVE
SAN DIEGO, CA 92113-0000
EPA ID: CAL000038931
Contact: RICK PALACIOS
Contact address: 1835 NEWTON AVE
SAN DIEGO, CA 92113
Contact country: Not reported
Contact telephone: 619-232-2883
Contact email: MRP@WMDIESEL.COM
EPA Region: 09
Classification: Non-Generator
Description: Handler: Non-Generators do not presently generate hazardous waste

Owner/Operator Summary:

Owner/operator name: PALACIOS-DELLY INC
Owner/operator address: 1835 NEWTON AVE
SAN DIEGO, CA 92113
Owner/operator country: Not reported
Owner/operator telephone: 619-232-2883
Owner/operator email: Not reported
Owner/operator fax: Not reported
Owner/operator extension: Not reported
Legal status: Other
Owner/Operator Type: Owner
Owner/Op start date: Not reported
Owner/Op end date: Not reported

Owner/operator name: RICK PALACIOS
Owner/operator address: 1835 NEWTON AVE
SAN DIEGO, CA 92113
Owner/operator country: Not reported
Owner/operator telephone: 619-232-2883
Owner/operator email: Not reported
Owner/operator fax: Not reported

Map ID
 Direction
 Distance
 Elevation

MAP FINDINGS

Site

Database(s)

EDR ID Number
 EPA ID Number

WEST MARINE DIESEL (Continued)

1024787902

Owner/operator extension: Not reported
 Legal status: Other
 Owner/Operator Type: Operator
 Owner/Op start date: Not reported
 Owner/Op end date: Not reported

Handler Activities Summary:

U.S. importer of hazardous waste: No
 Mixed waste (haz. and radioactive): No
 Recycler of hazardous waste: No
 Transporter of hazardous waste: Yes
 Treater, storer or disposer of HW: No
 Underground injection activity: No
 On-site burner exemption: No
 Furnace exemption: No
 Used oil fuel burner: No
 Used oil processor: No
 User oil refiner: No
 Used oil fuel marketer to burner: No
 Used oil Specification marketer: No
 Used oil transfer facility: No
 Used oil transporter: No

Violation Status: No violations found

**X136
 NW
 1/8-1/4
 0.202 mi.
 1064 ft.**

**WEST MARINE DIESEL
 1835 NEWTON AVE
 SAN DIEGO, CA 92113
 Site 2 of 2 in cluster X**

**CA CERS HAZ WASTE
 CA HAZNET
 CA NPDES
 CA CERS**

**S113037153
 N/A**

**Relative:
 Higher
 Actual:
 43 ft.**

CERS HAZ WASTE:
 Name: WEST MARINE DIESEL
 Address: 1835 NEWTON AVE
 City,State,Zip: SAN DIEGO, CA 92113
 Site ID: 85337
 CERS ID: 10385632
 CERS Description: Hazardous Waste Generator

HAZNET:

Name: WEST MARINE DIESEL
 Address: 1835 NEWTON AVE
 City,State,Zip: SAN DIEGO, CA 921130000
 Year: 2016
 GEPAID: CAL000038931
 Contact: RICK PALACIOS
 Telephone: 6192322883
 Mailing Name: Not reported
 Mailing Address: 1835 NEWTON AVE
 Mailing City,St,Zip: SAN DIEGO, CA 921130000
 Gen County: San Diego
 TSD EPA ID: CAD044429835
 TSD County: Los Angeles
 Tons: 0.125
 CA Waste Code: 352-Other organic solids
 Method: H141-Storage, Bulking, And/Or Transfer Off Site--No Treatment/Reovery
 (H010-H129) Or (H131-H135)
 Facility County: San Diego

Map ID
Direction
Distance
Elevation

MAP FINDINGS

Site

Database(s)

EDR ID Number
EPA ID Number

WEST MARINE DIESEL (Continued)

S113037153

Name: WEST MARINE DIESEL
Address: 1835 NEWTON AVE
City,State,Zip: SAN DIEGO, CA 921130000
Year: 2015
GEPaid: CAL000038931
Contact: RICK PALACIOS
Telephone: 6192322883
Mailing Name: Not reported
Mailing Address: 1835 NEWTON AVE
Mailing City,St,Zip: SAN DIEGO, CA 921130000
Gen County: San Diego
TSD EPA ID: CAD044429835
TSD County: Los Angeles
Tons: 0.125
CA Waste Code: 352-Other organic solids
Method: H141-Storage, Bulking, And/Or Transfer Off Site--No Treatment/Reovery
(H010-H129) Or (H131-H135)
Facility County: San Diego

Name: WEST MARINE DIESEL
Address: 1835 NEWTON AVE
City,State,Zip: SAN DIEGO, CA 921130000
Year: 2014
GEPaid: CAL000038931
Contact: JARESSA FRANCISCO/ADMIN ASST
Telephone: 6192322883
Mailing Name: Not reported
Mailing Address: 1835 NEWTON AVE
Mailing City,St,Zip: SAN DIEGO, CA 921130000
Gen County: San Diego
TSD EPA ID: CAD044429835
TSD County: Los Angeles
Tons: 0.0125
CA Waste Code: 343-Unspecified organic liquid mixture
Method: H141-Storage, Bulking, And/Or Transfer Off Site--No Treatment/Reovery
(H010-H129) Or (H131-H135)
Facility County: San Diego

Name: WEST MARINE DIESEL
Address: 1835 NEWTON AVE
City,State,Zip: SAN DIEGO, CA 921130000
Year: 2013
GEPaid: CAL000038931
Contact: JANESSA FRANCISCO/ADMIN ASST
Telephone: 6192322883
Mailing Name: Not reported
Mailing Address: 1835 NEWTON AVE
Mailing City,St,Zip: SAN DIEGO, CA 921130000
Gen County: San Diego
TSD EPA ID: CAD980675276
TSD County: Kern
Tons: 0.125
CA Waste Code: 352-Other organic solids
Method: H132-Landfill Or Surface Impoundment That Will Be Closed As Landfill(
To Include On-Site Treatment And/Or Stabilization)
Facility County: San Diego

Map ID
Direction
Distance
Elevation

MAP FINDINGS

Site

Database(s)

EDR ID Number
EPA ID Number

WEST MARINE DIESEL (Continued)

S113037153

Name: WEST MARINE DIESEL
Address: 1835 NEWTON AVE
City,State,Zip: SAN DIEGO, CA 921130000
Year: 2012
GEPAID: CAL000038931
Contact: JANESEA FRANCISCO/ADMIN ASST
Telephone: 6192322883
Mailing Name: Not reported
Mailing Address: 1835 NEWTON AVE
Mailing City,St,Zip: SAN DIEGO, CA 921130000
Gen County: San Diego
TSD EPA ID: NVT330010000
TSD County: 99
Tons: 0.125
CA Waste Code: 352-Other organic solids
Method: H132-Landfill Or Surface Impoundment That Will Be Closed As Landfill(
To Include On-Site Treatment And/Or Stabilization)
Facility County: San Diego

[Click this hyperlink](#) while viewing on your computer to access
20 additional CA_HAZNET: record(s) in the EDR Site Report.

NPDES:

Name: WEST MARINE DIESEL
Address: 1835 NEWTON AVE
City,State,Zip: SAN DIEGO, CA 92113
Facility Status: Not reported
NPDES Number: Not reported
Region: Not reported
Agency Number: Not reported
Regulatory Measure ID: Not reported
Place ID: Not reported
Order Number: Not reported
WDID: 9 37IN601698
Regulatory Measure Type: Industrial
Program Type: Not reported
Adoption Date Of Regulatory Measure: Not reported
Effective Date Of Regulatory Measure: Not reported
Termination Date Of Regulatory Measure: Not reported
Expiration Date Of Regulatory Measure: Not reported
Discharge Address: Not reported
Discharge Name: Not reported
Discharge City: Not reported
Discharge State: Not reported
Discharge Zip: Not reported
Status: Undetermined
Status Date: 12/29/2011
Operator Name: West Marine Diesel
Operator Address: 1835 Newton Ave
Operator City: San Diego
Operator State: California
Operator Zip: 92113

CERS:

Name: WEST MARINE DIESEL
Address: 1835 NEWTON AVE

Map ID
Direction
Distance
Elevation

MAP FINDINGS

Site

Database(s)

EDR ID Number
EPA ID Number

WEST MARINE DIESEL (Continued)

S113037153

City,State,Zip: SAN DIEGO, CA 92113
Site ID: 85337
CERS ID: 10385632
CERS Description: Chemical Storage Facilities

Evaluation:

Eval General Type: Compliance Evaluation Inspection
Eval Date: 01-10-2017
Violations Found: No
Eval Type: Routine done by local agency
Eval Notes: Inspector: Anderson Sean Inspection ID:5622664
Eval Division: San Diego County Department of Env Health
Eval Program: HMRRP
Eval Source: CERS

Eval General Type: Compliance Evaluation Inspection
Eval Date: 01-10-2017
Violations Found: No
Eval Type: Routine done by local agency
Eval Notes: Inspector: Anderson Sean Inspection ID:5622664
Eval Division: San Diego County Department of Env Health
Eval Program: HW
Eval Source: CERS

Eval General Type: Compliance Evaluation Inspection
Eval Date: 03-12-2015
Violations Found: No
Eval Type: Routine done by local agency
Eval Notes: Inspector: Joaquino Billie Marcos Inspection ID:4096743
Eval Division: San Diego County Department of Env Health
Eval Program: HMRRP
Eval Source: CERS

Eval General Type: Compliance Evaluation Inspection
Eval Date: 03-12-2015
Violations Found: No
Eval Type: Routine done by local agency
Eval Notes: Inspector: Joaquino Billie Marcos Inspection ID:4096743
Eval Division: San Diego County Department of Env Health
Eval Program: HW
Eval Source: CERS

Eval General Type: Compliance Evaluation Inspection
Eval Date: 12-19-2018
Violations Found: No
Eval Type: Routine done by local agency
Eval Notes: Inspector: Anderson Sean Inspection ID:6085789
Eval Division: San Diego County Department of Env Health
Eval Program: HMRRP
Eval Source: CERS

Eval General Type: Compliance Evaluation Inspection
Eval Date: 12-19-2018
Violations Found: No
Eval Type: Routine done by local agency
Eval Notes: Inspector: Anderson Sean Inspection ID:6085789
Eval Division: San Diego County Department of Env Health
Eval Program: HW

Map ID
Direction
Distance
Elevation

MAP FINDINGS

Site

Database(s)

EDR ID Number
EPA ID Number

WEST MARINE DIESEL (Continued)

S113037153

Eval Source: CERS

Coordinates:

Site ID: 85337
Facility Name: WEST MARINE DIESEL
Env Int Type Code: HWG
Program ID: 10385632
Coord Name: Not reported
Ref Point Type Desc: Center of a facility or station.
Latitude: 32.700340
Longitude: -117.147100

Affiliation:

Affiliation Type Desc: CUPA District
Entity Name: San Diego County Env Health
Entity Title: Not reported
Affiliation Address: PO Box 129261
Affiliation City: San Diego
Affiliation State: CA
Affiliation Country: Not reported
Affiliation Zip: 92112-9261
Affiliation Phone: (858) 505-6880

Affiliation Type Desc: Legal Owner
Entity Name: PALACIOS-DELLY INC
Entity Title: Not reported
Affiliation Address: 1835 NEWTON AVE
Affiliation City: SAN DIEGO
Affiliation State: CA
Affiliation Country: United States
Affiliation Zip: 92113
Affiliation Phone: (619) 232-2883

Affiliation Type Desc: Document Preparer
Entity Name: Rick Palacios
Entity Title: Not reported
Affiliation Address: Not reported
Affiliation City: Not reported
Affiliation State: Not reported
Affiliation Country: Not reported
Affiliation Zip: Not reported
Affiliation Phone: Not reported

Affiliation Type Desc: Facility Mailing Address
Entity Name: Mailing Address
Entity Title: Not reported
Affiliation Address: 1835 NEWTON AVE
Affiliation City: SAN DIEGO
Affiliation State: CA
Affiliation Country: Not reported
Affiliation Zip: 92113
Affiliation Phone: Not reported

Affiliation Type Desc: Identification Signer
Entity Name: Rick Palacios
Entity Title: Manager

Map ID
Direction
Distance
Elevation

MAP FINDINGS

Site

Database(s)

EDR ID Number
EPA ID Number

WEST MARINE DIESEL (Continued)

S113037153

Affiliation Address: Not reported
Affiliation City: Not reported
Affiliation State: Not reported
Affiliation Country: Not reported
Affiliation Zip: Not reported
Affiliation Phone: Not reported

Affiliation Type Desc: Operator
Entity Name: MANUEL PALACIOS
Entity Title: Not reported
Affiliation Address: Not reported
Affiliation City: Not reported
Affiliation State: Not reported
Affiliation Country: Not reported
Affiliation Zip: Not reported
Affiliation Phone: (619) 232-2883

Affiliation Type Desc: Environmental Contact
Entity Name: Rick Palacios
Entity Title: Not reported
Affiliation Address: 1835 NEWTON AV
Affiliation City: SAN DIEGO
Affiliation State: CA
Affiliation Country: Not reported
Affiliation Zip: 92113
Affiliation Phone: Not reported

Affiliation Type Desc: Parent Corporation
Entity Name: WEST MARINE DIESEL
Entity Title: Not reported
Affiliation Address: Not reported
Affiliation City: Not reported
Affiliation State: Not reported
Affiliation Country: Not reported
Affiliation Zip: Not reported
Affiliation Phone: Not reported

Q137 AVISE INC.
NNW 1841 NATIONAL AVE
1/8-1/4 SAN DIEGO, CA 92112
0.203 mi.
1073 ft. Site 6 of 10 in cluster Q

CA HIST UST U001572959
N/A

Relative: HIST UST:
Higher Name: AVISE INC.
Address: 1841 NATIONAL AVE
Actual: City,State,Zip: SAN DIEGO, CA 92112
51 ft. File Number: Not reported
URL: Not reported
Region: STATE
Facility ID: 00000069082
Facility Type: Other
Other Type: FORMER CUSTOMER
Contact Name: Not reported
Telephone: 7132415614
Owner Name: SHELL OIL COMPANY
Owner Address: 900 LOUISIANA STREET

Map ID
 Direction
 Distance
 Elevation

MAP FINDINGS

Site

Database(s)

EDR ID Number
 EPA ID Number

AVISE INC. (Continued)

U001572959

Owner City,St,Zip: HOUSTON, TX 77001
 Total Tanks: 0001

 Tank Num: 001
 Container Num: 210201
 Year Installed: Not reported
 Tank Capacity: 00002000
 Tank Used for: WASTE
 Type of Fuel: 2
 Container Construction Thickness: X
 Leak Detection: None

**Q138
 NNW
 1/8-1/4
 0.203 mi.
 1073 ft.**

**AVISE INC
 1841 NATIONAL AVENUE
 SAN DIEGO, CA 92112**

**CA San Diego Co. HMMD
 CA HIST UST
 CA HAZNET**

**S104749029
 N/A**

Site 7 of 10 in cluster Q

**Relative:
 Higher**

HMMD SAN DIEGO:

**Actual:
 51 ft.**

Name: RICARDO'S FLEET SERVICE
 Address: 1841 NATIONAL AV
 City,State,Zip: SAN DIEGO, CA 92113
 Permit Number: 119511
 Business Type: 6HK26
 EPA Id Number: CAL000188849
 APN: 538-240-23-00
 Last HMMD Inspection: 02/16/2007
 Facility Telephone: 619-234-8801
 Permit Status: INAC
 Permit Expiration: 11/30/2008
 Date Last Updated: 11/02/2012
 Facility Owner: RICARDO GUERRA & TOM LUCIANO
 Facility Mailing Address: 1841 NATIONAL AV
 Facility Mailing City: SAN DIEGO
 Facility Mailing State: CA
 Facility Mailing Zip: 92113-
 UST Owner: Not reported
 Handle Regulated Hazmat: Y
 Own Or Operate UST: Not reported
 Subject To APSA: Not reported
 Generate Haz Waste: Y
 Treat Haz Waste: Not reported
 Generate Medical Waste: Not reported

Violations Inactive Permits:

Permit Number: 119511
 Update Date: 11/02/2012
 Inspection Date: 11/17/2003
 Violation Code: 6HV0401
 Violation: TRAINING RECORDS UNAVAILABLE
 Violation Citation: Personnel training records are not maintained to document compliance with requirements for current and former employees. CCR 66265.16(d)&(e)
 Activity: Inactive Permit

Permit Number: 119511
 Update Date: 11/02/2012
 Inspection Date: 05/10/2005

Map ID
Direction
Distance
Elevation

MAP FINDINGS

Site

Database(s)

EDR ID Number
EPA ID Number

AVISE INC (Continued)

S104749029

Violation Code: 6HV0202
Violation: WASTE CONTAINER W/O LABELS
Violation Citation: Hazardous waste containers &/or tanks are missing labels, accumulation date and/or are improperly labeled. CCR 66262.34(a)(2); 66262.34(a)(3) & 66262.34(f)
Activity: Inactive Permit

Permit Number: 119511
Update Date: 11/02/2012
Inspection Date: 05/10/2005
Violation Code: 6HV0210
Violation: DID NOT CLEAN SPILL TO FLOOR
Violation Citation: Failure to clean up hazardous waste off of floor surface. 66262.10b
Activity: Inactive Permit

Permit Number: 119511
Update Date: 11/02/2012
Inspection Date: 05/10/2005
Violation Code: 6HV0402
Violation: TRAINING PROGRAM NOT ADEQUATE
Violation Citation: Personnel training is not adequate to ensure compliance with hazardous waste regulations. CCR 66265.16(a)&(b)
Activity: Inactive Permit

Permit Number: 119511
Update Date: 11/02/2012
Inspection Date: 02/16/2007
Violation Code: 6HV1015
Violation: EMPLOYEE TRAINING NOT ADEQUATE
Violation Citation: Did not have adequate employee training program 2732 &/or 25504(c)
Activity: Inactive Permit

Permit Number: 119511
Update Date: 11/02/2012
Inspection Date: 02/16/2007
Violation Code: 6HV0218
Violation: FILTERS:FUEL/OIL NOT LABELED OR CLOSED
Violation Citation: Failed to label &/or close drained used oil filters &/or used fuel filters. 25250.22 and 66266.130(c)(3)
Activity: Inactive Permit

Permit Number: 119511
Update Date: 11/02/2012
Inspection Date: 02/16/2007
Violation Code: 6HV0407
Violation: EMPLOYEE TRAINING NOT ADEQUATE
Violation Citation: Employee training program for small quantity generator of hazardous waste is inadequate. CFR 262.34(d)(5)(iii)
Activity: Inactive Permit

Name: MB STAR SERVICE, INC
Address: 1841 NATIONAL AV
City,State,Zip: SAN DIEGO, CA 92113
Permit Number: 211184
Business Type: 6HK26
EPA Id Number: CAL000341525

Map ID
Direction
Distance
Elevation

MAP FINDINGS

Site

Database(s)

EDR ID Number
EPA ID Number

AVISE INC (Continued)

S104749029

APN: 538-240-23-00
Last HMMMD Inspection: 04/25/2011
Facility Telephone: 619-234-5418
Permit Status: INAC
Permit Expiration: 12/31/2010
Date Last Updated: 11/02/2012
Facility Owner: JIM FAHEY
Facility Mailing Address: 1841 NATIONAL AV
Facility Mailing City: San Diego
Facility Mailing State: CA
Facility Mailing Zip: 92113
UST Owner: Not reported
Handle Regulated Hazmat: Y
Own Or Operate UST: Not reported
Subject To APSA: Not reported
Generate Haz Waste: Y
Treat Haz Waste: Not reported
Generate Medical Waste: Not reported

HIST UST:

Name: AVISE INC
Address: 1841 NATIONAL AVENUE
City,State,Zip: SAN DIEGO, CA 92112
File Number: 0002F320
URL: <http://geotracker.waterboards.ca.gov/ustpdfs/pdf/0002F320.pdf>
Region: Not reported
Facility ID: Not reported
Facility Type: Not reported
Other Type: Not reported
Contact Name: Not reported
Telephone: Not reported
Owner Name: Not reported
Owner Address: Not reported
Owner City,St,Zip: Not reported
Total Tanks: Not reported

Tank Num: Not reported
Container Num: Not reported
Year Installed: Not reported
Tank Capacity: Not reported
Tank Used for: Not reported
Type of Fuel: Not reported
Container Construction Thickness: Not reported
Leak Detection: Not reported

Click here for Geo Tracker PDF:

HAZNET:

Name: FAMILY HEALTH CENTERS OF SAN DIEGO
Address: 1841 NATIONAL AVE
City,State,Zip: SAN DIEGO, CA 921132113
Year: 2016
GEPaid: CAC002870610
Contact: BRIAN TISHER
Telephone: 6198764428
Mailing Name: Not reported

Map ID
Direction
Distance
Elevation

MAP FINDINGS

Site

Database(s)

EDR ID Number
EPA ID Number

AVISE INC (Continued)

S104749029

Mailing Address: 3959 LOCKRIDGE ST
Mailing City,St,Zip: SAN DIEGO, CA 921024507
Gen County: San Diego
TSD EPA ID: CAT080013352
TSD County: Los Angeles
Tons: 1.638
CA Waste Code: 134-Aqueous solution with total organic residues less than 10 percent
Method: H039-Other Recovery Of Reclamation For Reuse Including Acid
Regeneration, Organics Recovery Ect
Facility County: San Diego

**W139
SSW
1/8-1/4
0.206 mi.
1087 ft.**

**SOUTHWEST MARINE
FOOT OF SAMPSON ST
SAN DIEGO, CA 92170**

Site 2 of 2 in cluster W

**CA LUST 1000411002
CA San Diego Co. HMMD N/A
CA EMI
CA HIST CORTESE
CA Notify 65**

**Relative:
Lower**

LUST REG 9:

**Actual:
22 ft.**

Region: 9
Status: Case Closed
Case Number: 9UT3470
Local Case: H09689-002
Substance: Diesel
Qty Leaked: Not reported
Abate Method: No Action Required - incident is minor, requiring no remedial action
Local Agency: San Diego
How Found: Tank Closure
How Stopped: Close Tank
Source: Tank
Cause: Corrosion
Lead Agency: Local Agency
Case Type: Soil only
Date Found: 12/30/1996
Date Stopped: 12/30/1996
Confirm Date: 05/19/1997
Submit Workplan: 5/27/97
Prelim Assess: / /
Desc Pollution: Not reported
Remed Plan: / /
Remed Action: Not reported
Began Monitor: Not reported
Release Date: 12/30/1996
Enforce Date: Not reported
Closed Date: 7/13/98
Enforce Type: Not reported
Pilot Program: LOP
Basin Number: 908.22
GW Depth: 8'
Beneficial Use: NBNB/E
NPDES Number: Not reported
Priority: Low priority. Priority ranking can change over time.
File Disp: Administratively opened on database, however no file physically exists
Interim Remedial Actions: Not reported
Cleanup and Abatement order Number: Not reported
Waste Discharge Requirement Number: Not reported

HMMD SAN DIEGO:

Map ID
Direction
Distance
Elevation

MAP FINDINGS

Site

Database(s)

EDR ID Number
EPA ID Number

SOUTHWEST MARINE (Continued)

1000411002

Name: SAN DIEGO UNIFIED PORT DISTRIC
Address: FOOT OF SAMPSON ST
City,State,Zip: SAN DIEGO, CA 92113
Permit Number: 132800
Business Type: Not reported
EPA Id Number: Not reported
APN: DEH-132800
Last HMMD Inspection: Not reported
Facility Telephone: Not reported
Permit Status: INAC
Permit Expiration: Not reported
Date Last Updated: 11/02/2012
Facility Owner: SAN DIEGO UNIFIED PORT DISTRIC
Facility Mailing Address: PO BOX 488
Facility Mailing City: SAN DIEGO
Facility Mailing State: CA
Facility Mailing Zip: 92112-0488
UST Owner: Not reported
Handle Regulated Hazmat: Not reported
Own Or Operate UST: Not reported
Subject To APSA: Not reported
Generate Haz Waste: Not reported
Treat Haz Waste: Not reported
Generate Medical Waste: Not reported

EMI:

Name: SOUTHWEST MARINE INC
Address: FOOT OF SAMPSON ST
City,State,Zip: SAN DIEGO, CA 92170
Year: 1987
County Code: 37
Air Basin: SD
Facility ID: 478
Air District Name: SD
SIC Code: 3731
Air District Name: SAN DIEGO COUNTY APCD
Community Health Air Pollution Info System: Not reported
Consolidated Emission Reporting Rule: Not reported
Total Organic Hydrocarbon Gases Tons/Yr: 50
Reactive Organic Gases Tons/Yr: 38
Carbon Monoxide Emissions Tons/Yr: 1
NOX - Oxides of Nitrogen Tons/Yr: 3
SOX - Oxides of Sulphur Tons/Yr: 5
Particulate Matter Tons/Yr: 8
Part. Matter 10 Micrometers and Smllr Tons/Yr:

Name: SOUTHWEST MARINE INC
Address: FOOT OF SAMPSON ST
City,State,Zip: SAN DIEGO, CA 92170
Year: 1990
County Code: 37
Air Basin: SD
Facility ID: 478
Air District Name: SD
SIC Code: 3731
Air District Name: SAN DIEGO COUNTY APCD
Community Health Air Pollution Info System: Not reported

Map ID
Direction
Distance
Elevation

MAP FINDINGS

Site

Database(s)

EDR ID Number
EPA ID Number

SOUTHWEST MARINE (Continued)

1000411002

Consolidated Emission Reporting Rule: Not reported
Total Organic Hydrocarbon Gases Tons/Yr: 47
Reactive Organic Gases Tons/Yr: 41
Carbon Monoxide Emissions Tons/Yr: 8
NOX - Oxides of Nitrogen Tons/Yr: 6
SOX - Oxides of Sulphur Tons/Yr: 1
Particulate Matter Tons/Yr: 1
Part. Matter 10 Micrometers and Smllr Tons/Yr:

Name: SOUTHWEST MARINE INC
Address: FOOT OF SAMPSON ST
City,State,Zip: SAN DIEGO, CA 92170
Year: 1995
County Code: 37
Air Basin: SD
Facility ID: 478
Air District Name: SD
SIC Code: 3731
Air District Name: SAN DIEGO COUNTY APCD
Community Health Air Pollution Info System: Not reported
Consolidated Emission Reporting Rule: Not reported
Total Organic Hydrocarbon Gases Tons/Yr: 61
Reactive Organic Gases Tons/Yr: 58
Carbon Monoxide Emissions Tons/Yr: 3
NOX - Oxides of Nitrogen Tons/Yr: 14
SOX - Oxides of Sulphur Tons/Yr: 2
Particulate Matter Tons/Yr: 8
Part. Matter 10 Micrometers and Smllr Tons/Yr:

Name: SOUTHWEST MARINE INC
Address: FOOT OF SAMPSON ST
City,State,Zip: SAN DIEGO, CA 92170
Year: 1996
County Code: 37
Air Basin: SD
Facility ID: 478
Air District Name: SD
SIC Code: 3731
Air District Name: SAN DIEGO COUNTY APCD
Community Health Air Pollution Info System: Not reported
Consolidated Emission Reporting Rule: Not reported
Total Organic Hydrocarbon Gases Tons/Yr: 61
Reactive Organic Gases Tons/Yr: 58
Carbon Monoxide Emissions Tons/Yr: 3
NOX - Oxides of Nitrogen Tons/Yr: 14
SOX - Oxides of Sulphur Tons/Yr: 2
Particulate Matter Tons/Yr: 8
Part. Matter 10 Micrometers and Smllr Tons/Yr:

Name: SOUTHWEST MARINE INC.
Address: FOOT OF SAMPSON ST
City,State,Zip: SAN DIEGO, CA 92170
Year: 1998
County Code: 37
Air Basin: SD
Facility ID: 478
Air District Name: SD

Map ID
Direction
Distance
Elevation

MAP FINDINGS

Site

Database(s)

EDR ID Number
EPA ID Number

SOUTHWEST MARINE (Continued)

1000411002

SIC Code: 3731
Air District Name: SAN DIEGO COUNTY APCD
Community Health Air Pollution Info System: Not reported
Consolidated Emission Reporting Rule: Not reported
Total Organic Hydrocarbon Gases Tons/Yr: 32
Reactive Organic Gases Tons/Yr: 31
Carbon Monoxide Emissions Tons/Yr: 17
NOX - Oxides of Nitrogen Tons/Yr: 42
SOX - Oxides of Sulphur Tons/Yr: 0
Particulate Matter Tons/Yr: 5
Part. Matter 10 Micrometers and Smllr Tons/Yr: 5

Name: SOUTHWEST MARINE INC.
Address: FOOT OF SAMPSON ST
City,State,Zip: SAN DIEGO, CA 92170
Year: 1999
County Code: 37
Air Basin: SD
Facility ID: 478
Air District Name: SD
SIC Code: 3731
Air District Name: SAN DIEGO COUNTY APCD
Community Health Air Pollution Info System: Not reported
Consolidated Emission Reporting Rule: Not reported
Total Organic Hydrocarbon Gases Tons/Yr: 43
Reactive Organic Gases Tons/Yr: 42
Carbon Monoxide Emissions Tons/Yr: 8
NOX - Oxides of Nitrogen Tons/Yr: 35
SOX - Oxides of Sulphur Tons/Yr: 0
Particulate Matter Tons/Yr: 6
Part. Matter 10 Micrometers and Smllr Tons/Yr: 6

Name: SOUTHWEST MARINE INC.
Address: FOOT OF SAMPSON ST
City,State,Zip: SAN DIEGO, CA 92170
Year: 2000
County Code: 37
Air Basin: SD
Facility ID: 478
Air District Name: SD
SIC Code: 3731
Air District Name: SAN DIEGO COUNTY APCD
Community Health Air Pollution Info System: Not reported
Consolidated Emission Reporting Rule: Not reported
Total Organic Hydrocarbon Gases Tons/Yr: 63
Reactive Organic Gases Tons/Yr: 62
Carbon Monoxide Emissions Tons/Yr: 9
NOX - Oxides of Nitrogen Tons/Yr: 41
SOX - Oxides of Sulphur Tons/Yr: 1
Particulate Matter Tons/Yr: 6
Part. Matter 10 Micrometers and Smllr Tons/Yr: 6

Name: SOUTHWEST MARINE INC.
Address: FOOT OF SAMPSON ST
City,State,Zip: SAN DIEGO, CA 92170
Year: 2001
County Code: 37

Map ID
Direction
Distance
Elevation

MAP FINDINGS

Site

Database(s)

EDR ID Number
EPA ID Number

SOUTHWEST MARINE (Continued)

1000411002

Air Basin: SD
Facility ID: 478
Air District Name: SD
SIC Code: 3731
Air District Name: SAN DIEGO COUNTY APCD
Community Health Air Pollution Info System: Y
Consolidated Emission Reporting Rule: Not reported
Total Organic Hydrocarbon Gases Tons/Yr: 34
Reactive Organic Gases Tons/Yr: 33
Carbon Monoxide Emissions Tons/Yr: 6
NOX - Oxides of Nitrogen Tons/Yr: 26
SOX - Oxides of Sulphur Tons/Yr: 0
Particulate Matter Tons/Yr: 6
Part. Matter 10 Micrometers and Smlr Tons/Yr: 6

Name: SOUTHWEST MARINE INC.
Address: FOOT OF SAMPSON ST
City,State,Zip: SAN DIEGO, CA 92170
Year: 2002
County Code: 37
Air Basin: SD
Facility ID: 478
Air District Name: SD
SIC Code: 3731
Air District Name: SAN DIEGO COUNTY APCD
Community Health Air Pollution Info System: Y
Consolidated Emission Reporting Rule: Not reported
Total Organic Hydrocarbon Gases Tons/Yr: 47
Reactive Organic Gases Tons/Yr: 47
Carbon Monoxide Emissions Tons/Yr: 5
NOX - Oxides of Nitrogen Tons/Yr: 19
SOX - Oxides of Sulphur Tons/Yr: 0
Particulate Matter Tons/Yr: 5
Part. Matter 10 Micrometers and Smlr Tons/Yr: 5

Name: SOUTHWEST MARINE INC.
Address: FOOT OF SAMPSON ST
City,State,Zip: SAN DIEGO, CA 92170
Year: 2003
County Code: 37
Air Basin: SD
Facility ID: 478
Air District Name: SD
SIC Code: 3731
Air District Name: SAN DIEGO COUNTY APCD
Community Health Air Pollution Info System: Not reported
Consolidated Emission Reporting Rule: Not reported
Total Organic Hydrocarbon Gases Tons/Yr: 47
Reactive Organic Gases Tons/Yr: 47
Carbon Monoxide Emissions Tons/Yr: 5
NOX - Oxides of Nitrogen Tons/Yr: 19
SOX - Oxides of Sulphur Tons/Yr: 0
Particulate Matter Tons/Yr: 5
Part. Matter 10 Micrometers and Smlr Tons/Yr: 5

Name: SOUTHWEST MARINE INC.
Address: FOOT OF SAMPSON ST

Map ID
Direction
Distance
Elevation

MAP FINDINGS

Site

Database(s)

EDR ID Number
EPA ID Number

SOUTHWEST MARINE (Continued)

1000411002

City,State,Zip: SAN DIEGO, CA 92170
Year: 2004
County Code: 37
Air Basin: SD
Facility ID: 478
Air District Name: SD
SIC Code: 3731
Air District Name: SAN DIEGO COUNTY APCD
Community Health Air Pollution Info System: Y
Consolidated Emission Reporting Rule: Not reported
Total Organic Hydrocarbon Gases Tons/Yr: 47.10779044
Reactive Organic Gases Tons/Yr: 46.70312968
Carbon Monoxide Emissions Tons/Yr: 4.89075181
NOX - Oxides of Nitrogen Tons/Yr: 18.7063867
SOX - Oxides of Sulphur Tons/Yr: 0.257661755
Particulate Matter Tons/Yr: 5.064479915
Part. Matter 10 Micrometers and Smlr Tons/Yr: 5.047541285

Name: SOUTHWEST MARINE INC
Address: FOOT OF SAMPSON ST
City,State,Zip: SAN DIEGO, CA 92170
Year: 2005
County Code: 37
Air Basin: SD
Facility ID: 478
Air District Name: SD
SIC Code: 3731
Air District Name: SAN DIEGO COUNTY APCD
Community Health Air Pollution Info System: Not reported
Consolidated Emission Reporting Rule: Not reported
Total Organic Hydrocarbon Gases Tons/Yr: 38.573483
Reactive Organic Gases Tons/Yr: 38.212401
Carbon Monoxide Emissions Tons/Yr: 5.03316
NOX - Oxides of Nitrogen Tons/Yr: 22.07
SOX - Oxides of Sulphur Tons/Yr: .247892
Particulate Matter Tons/Yr: 10.77888751568088157
Part. Matter 10 Micrometers and Smlr Tons/Yr: 8.255461835

HIST CORTESE:

edr_fname: SOUTHWEST MARINE
edr_fadd1: FOOT OF SAMPSON ST
City,State,Zip: SAN DEIGO, CA 92110
Region: CORTESE
Facility County Code: 37
Reg By: LTNKA
Reg Id: 9UT3470

NOTIFY 65:

Date Reported: Not reported
Staff Initials: Not reported
Board File Number: Not reported
Facility Type: Not reported
Discharge Date: Not reported
Issue Date: Not reported
Incident Description: Not reported

Map ID
Direction
Distance
Elevation

MAP FINDINGS

Site

Database(s)

EDR ID Number
EPA ID Number

U140
ESE
1/8-1/4
0.208 mi.
1097 ft.

TOKO EVENTS LLC DBA CALI PARTY BUS
2244 NATIONAL AVE
SAN DIEGO, CA 92113

RCRA NonGen / NLR **1024871689**
CAL000440335

Site 3 of 7 in cluster U

Relative:
Higher

RCRA NonGen / NLR:

Actual:
61 ft.

Date form received by agency:2018-10-27 00:00:00.0
Facility name: TOKO EVENTS LLC DBA CALI PARTY BUS
Facility address: 2244 NATIONAL AVE
SAN DIEGO, CA 92113
EPA ID: CAL000440335
Contact: KOREY BOSWORTH
Contact address: 7918 EL CAJON BLVD ST N #251
LA MESA, CA 91942
Contact country: Not reported
Contact telephone: 619-550-1241
Contact email: KOREY@CALIPARTYBUSSD.COM
EPA Region: 09
Classification: Non-Generator
Description: Handler: Non-Generators do not presently generate hazardous waste

Owner/Operator Summary:

Owner/operator name: TOKO EVENTS LLC
Owner/operator address: 8400 HICKORY ST #902
FRISCO, TX 75034

Owner/operator country: Not reported
Owner/operator telephone: 972-979-8830
Owner/operator email: Not reported
Owner/operator fax: Not reported
Owner/operator extension: Not reported
Legal status: Other
Owner/Operator Type: Owner
Owner/Op start date: Not reported
Owner/Op end date: Not reported

Owner/operator name: KOREY BOSWORTH
Owner/operator address: 7918 EL CAJON BLVD ST N #251
LA MESA, CA 91942

Owner/operator country: Not reported
Owner/operator telephone: 619-550-1241
Owner/operator email: Not reported
Owner/operator fax: Not reported
Owner/operator extension: Not reported
Legal status: Other
Owner/Operator Type: Operator
Owner/Op start date: Not reported
Owner/Op end date: Not reported

Handler Activities Summary:

U.S. importer of hazardous waste: No
Mixed waste (haz. and radioactive): No
Recycler of hazardous waste: No
Transporter of hazardous waste: Yes
Treater, storer or disposer of HW: No
Underground injection activity: No
On-site burner exemption: No
Furnace exemption: No

Map ID
 Direction
 Distance
 Elevation

MAP FINDINGS

Site

Database(s)

EDR ID Number
 EPA ID Number

TOKO EVENTS LLC DBA CALI PARTY BUS (Continued)

1024871689

Used oil fuel burner: No
 Used oil processor: No
 User oil refiner: No
 Used oil fuel marketer to burner: No
 Used oil Specification marketer: No
 Used oil transfer facility: No
 Used oil transporter: No

Violation Status: No violations found

Y141
South
1/8-1/4
0.213 mi.
1125 ft.

BAE SYSTEMS MSD
1401 SAMPSON ST
SAN DIEGO, CA 92113
Site 1 of 4 in cluster Y

CA AST **1008905269**
FINDS **N/A**
ECHO

Relative:
Lower
Actual:
27 ft.

AST:
 Name: BAE SYSTEMS
 Address: 1401 SAMPSON ST
 City/Zip: SAN DIEGO,
 Certified Unified Program Agencies: San Diego
 Owner: BAE SYSTEMS
 Total Gallons: 1555
 CERSID: Not reported
 Facility ID: Not reported
 Business Name: Not reported
 Phone: Not reported
 Fax: Not reported
 Mailing Address: Not reported
 Mailing Address City: Not reported
 Mailing Address State: Not reported
 Mailing Address Zip Code: Not reported
 Operator Name: Not reported
 Operator Phone: Not reported
 Owner Phone: Not reported
 Owner Mail Address: Not reported
 Owner State: Not reported
 Owner Zip Code: Not reported
 Owner Country: Not reported
 Property Owner Name: Not reported
 Property Owner Phone: Not reported
 Property Owner Mailing Address: Not reported
 Property Owner City: Not reported
 Property Owner Stat : Not reported
 Property Owner Zip Code: Not reported
 Property Owner Country: Not reported
 EPAID: Not reported

FINDS:

Registry ID: 110022819477

Environmental Interest/Information System

RCRAInfo is a national information system that supports the Resource Conservation and Recovery Act (RCRA) program through the tracking of events and activities related to facilities that generate, transport, and treat, store, or dispose of hazardous waste. RCRAInfo allows RCRA program staff to track the notification, permit, compliance, and

Map ID
Direction
Distance
Elevation

MAP FINDINGS

Site

Database(s)

EDR ID Number
EPA ID Number

BAE SYSTEMS MSD (Continued)

1008905269

corrective action activities required under RCRA.

HAZARDOUS WASTE BIENNIAL REPORTER

[Click this hyperlink](#) while viewing on your computer to access additional FINDS: detail in the EDR Site Report.

ECHO:

Envid: 1008905269
Registry ID: 110022819477
DFR URL: <http://echo.epa.gov/detailed-facility-report?fid=110022819477>

Y142
South
1/8-1/4
0.213 mi.
1125 ft.

BAE SYSTEMS SAN DIEGO SHIP REPAIR MSD
1401 SAMPSON ST
SAN DIEGO, CA 92113

CA AST S113177869
CA HAZNET N/A

Site 2 of 4 in cluster Y

Relative:
Lower
Actual:
27 ft.

AST:
Name: BAE SYSTEMS SAN DIEGO SHIP REPAIR MSD
Address: 1401 SAMPSON ST
City/Zip: SAN DIEGO,92113
Certified Unified Program Agencies: Not reported
Owner: BAE Systems San Diego Ship Repair
Total Gallons: Not reported
CERSID: 10153359
Facility ID: 37-000-123049
Business Name: BAE SYSTEMS SAN DIEGO SHIP REPAIR
Phone: 619-238-1000
Fax: (619) 516-8369
Mailing Address: P O BOX 13308
Mailing Address City: SAN DIEGO
Mailing Address State: CA
Mailing Address Zip Code: Not reported
Operator Name: BAE SYSTEMS
Operator Phone: 619-238-1000
Owner Phone: 619-238-1000
Owner Mail Address: P O BOX 13308
Owner State: CA
Owner Zip Code: 92170
Owner Country: United States
Property Owner Name: San Diego Unified Port District
Property Owner Phone: (619) 686-6200
Property Owner Mailing Address: 3165 Pacific Highway
Property Owner City: SAN DIEGO
Property Owner Stat : CA
Property Owner Zip Code: 92101
Property Owner Country: United States
EPAID: CAR000165183

HAZNET:

Name: BAE SYSTEMS SAN DIEGO SHIP REPAIR MSD
Address: 1401 SAMPSON ST
City,State,Zip: SAN DIEGO, CA 921130000
Year: 2016
GEPaid: CAR000165183

Map ID
Direction
Distance
Elevation

MAP FINDINGS

Site

Database(s)

EDR ID Number
EPA ID Number

BAE SYSTEMS SAN DIEGO SHIP REPAIR MSD (Continued)

S113177869

Contact: CARA BANDERA
Telephone: 6195574209
Mailing Name: Not reported
Mailing Address: PO BOX 13308
Mailing City,St,Zip: SAN DIEGO, CA 921703308
Gen County: San Diego
TSD EPA ID: CAD044429835
TSD County: Los Angeles
Tons: 2.4875
CA Waste Code: 352-Other organic solids
Method: H141-Storage, Bulking, And/Or Transfer Off Site--No Treatment/Reovery (H010-H129) Or (H131-H135)
Facility County: San Diego

Name: BAE SYSTEMS SAN DIEGO SHIP REPAIR MSD
Address: 1401 SAMPSON ST
City,State,Zip: SAN DIEGO, CA 921130000
Year: 2016
GEPaid: CAR000165183
Contact: CARA BANDERA
Telephone: 6195574209
Mailing Name: Not reported
Mailing Address: PO BOX 13308
Mailing City,St,Zip: SAN DIEGO, CA 921703308
Gen County: San Diego
TSD EPA ID: CAD044429835
TSD County: Los Angeles
Tons: 1.0425
CA Waste Code: 132-Aqueous solution with metals (< restricted levels and (Alkaline solution (pH >= 12.5) with metals))
Method: H141-Storage, Bulking, And/Or Transfer Off Site--No Treatment/Reovery (H010-H129) Or (H131-H135)
Facility County: San Diego

Name: BAE SYSTEMS SAN DIEGO SHIP REPAIR MSD
Address: 1401 SAMPSON ST
City,State,Zip: SAN DIEGO, CA 921130000
Year: 2016
GEPaid: CAR000165183
Contact: CARA BANDERA
Telephone: 6195574209
Mailing Name: Not reported
Mailing Address: PO BOX 13308
Mailing City,St,Zip: SAN DIEGO, CA 921703308
Gen County: San Diego
TSD EPA ID: CAD044429835
TSD County: Los Angeles
Tons: 0.4
CA Waste Code: 135-Unspecified aqueous solution
Method: H141-Storage, Bulking, And/Or Transfer Off Site--No Treatment/Reovery (H010-H129) Or (H131-H135)
Facility County: San Diego

Name: BAE SYSTEMS SAN DIEGO SHIP REPAIR MSD
Address: 1401 SAMPSON ST
City,State,Zip: SAN DIEGO, CA 921130000
Year: 2016
GEPaid: CAR000165183

Map ID
Direction
Distance
Elevation

MAP FINDINGS

Site

Database(s)

EDR ID Number
EPA ID Number

BAE SYSTEMS SAN DIEGO SHIP REPAIR MSD (Continued)

S113177869

Contact: CARA BANDERA
Telephone: 6195574209
Mailing Name: Not reported
Mailing Address: PO BOX 13308
Mailing City,St,Zip: SAN DIEGO, CA 921703308
Gen County: San Diego
TSD EPA ID: CAD044429835
TSD County: Los Angeles
Tons: 0.4
CA Waste Code: 221-Waste oil and mixed oil
Method: H141-Storage, Bulking, And/Or Transfer Off Site--No Treatment/Reovery
(H010-H129) Or (H131-H135)
Facility County: San Diego

Name: BAE SYSTEMS SAN DIEGO SHIP REPAIR MSD
Address: 1401 SAMPSON ST
City,State,Zip: SAN DIEGO, CA 921130000
Year: 2016
GEPaid: CAR000165183
Contact: CARA BANDERA
Telephone: 6195574209
Mailing Name: Not reported
Mailing Address: PO BOX 13308
Mailing City,St,Zip: SAN DIEGO, CA 921703308
Gen County: San Diego
TSD EPA ID: NED981723513
TSD County: 99
Tons: 1.525
CA Waste Code: 352-Other organic solids
Method: H040-Incineration--Thermal Destruction Other Than Use As A Fuel
Facility County: San Diego

[Click this hyperlink](#) while viewing on your computer to access
138 additional CA_HAZNET: record(s) in the EDR Site Report.

Y143
South
1/8-1/4
0.213 mi.
1125 ft.

BAE SYSTEMS MSD
1401 SAMPSON ST
SAN DIEGO, CA 92113
Site 3 of 4 in cluster Y

RCRA-LQG 1008402424
CA HAZNET CAR000165183
CA NPDES
CA CIWQS
CA CERS

Relative:
Lower
Actual:
27 ft.

RCRA-LQG:
Date form received by agency:2018-04-20 00:00:00.0
Facility name: BAE SYSTEMS MSD
Facility address: 1401 SAMPSON ST
SAN DIEGO, CA 92113
EPA ID: CAR000165183
Mailing address: PO BOX 13308
ATTN: ENVIRONMENTAL
SAN DIEGO, CA 92170
Contact: CARA BANDERA
Contact address: PO BOX 13308
SAN DIEGO, CA 92170
Contact country: US
Contact telephone: 619-557-4209
Contact email: CARA.BANDERA@BAESYSTEMS.COM
EPA Region: 09
Land type: Private

Map ID
Direction
Distance
Elevation

MAP FINDINGS

Site

Database(s)

EDR ID Number
EPA ID Number

BAE SYSTEMS MSD (Continued)

1008402424

Classification: Large Quantity Generator
Description: Handler: generates 1,000 kg or more of hazardous waste during any calendar month; or generates more than 1 kg of acutely hazardous waste during any calendar month; or generates more than 100 kg of any residue or contaminated soil, waste or other debris resulting from the cleanup of a spill, into or on any land or water, of acutely hazardous waste during any calendar month; or generates 1 kg or less of acutely hazardous waste during any calendar month, and accumulates more than 1 kg of acutely hazardous waste at any time; or generates 100 kg or less of any residue or contaminated soil, waste or other debris resulting from the cleanup of a spill, into or on any land or water, of acutely hazardous waste during any calendar month, and accumulates more than 100 kg of that material at any time

Owner/Operator Summary:

Owner/operator name: BAE SYSTEMS SAN DIEGO SHIP REPAIR
Owner/operator address: PO BOX 13308
SAN DIEGO, CA 92170
Owner/operator country: Not reported
Owner/operator telephone: 619-557-4210
Owner/operator email: Not reported
Owner/operator fax: Not reported
Owner/operator extension: Not reported
Legal status: Private
Owner/Operator Type: Operator
Owner/Op start date: 1979-09-17 00:00:00.0
Owner/Op end date: Not reported

Owner/operator name: BAE SYSTEMS SAN DIEGO SHIP REPAIR INC.
Owner/operator address: 13308 ATTN:ENVIRONMENTAL
SAN DIEGO, CA 92170
Owner/operator country: US
Owner/operator telephone: Not reported
Owner/operator email: Not reported
Owner/operator fax: Not reported
Owner/operator extension: Not reported
Legal status: Private
Owner/Operator Type: Operator
Owner/Op start date: 1979-09-17 00:00:00.0
Owner/Op end date: Not reported

Owner/operator name: BAE SYSTEMS SAN DIEGO SHIP REPAIR
Owner/operator address: SAMPSON ST
SAN DIEGO, CA 92113
Owner/operator country: Not reported
Owner/operator telephone: 619-557-4210
Owner/operator email: Not reported
Owner/operator fax: Not reported
Owner/operator extension: Not reported
Legal status: Private
Owner/Operator Type: Owner
Owner/Op start date: 1979-09-17 00:00:00.0
Owner/Op end date: Not reported

Owner/operator name: BAE SYSTEMS SAN DIEGO SHIP REPAIR INC.
Owner/operator address: 13308 ATTN:ENVIRONMENTAL
SAN DIEGO, CA 92170

Map ID
Direction
Distance
Elevation

MAP FINDINGS

Site

Database(s)

EDR ID Number
EPA ID Number

BAE SYSTEMS MSD (Continued)

1008402424

Owner/operator country: US
Owner/operator telephone: 619-557-4209
Owner/operator email: CASG.ENVREPORTS@BAESYSTEMS.COM
Owner/operator fax: Not reported
Owner/operator extension: Not reported
Legal status: Private
Owner/Operator Type: Owner
Owner/Op start date: 1979-09-17 00:00:00.0
Owner/Op end date: Not reported

Handler Activities Summary:

U.S. importer of hazardous waste: No
Mixed waste (haz. and radioactive): No
Recycler of hazardous waste: No
Transporter of hazardous waste: No
Treater, storer or disposer of HW: No
Underground injection activity: No
On-site burner exemption: No
Furnace exemption: No
Used oil fuel burner: No
Used oil processor: No
User oil refiner: No
Used oil fuel marketer to burner: No
Used oil Specification marketer: No
Used oil transfer facility: No
Used oil transporter: No

Historical Generators:

Date form received by agency:2018-02-27 00:00:00.0
Site name: BAE SYSTEMS SAN DIEGO SHIP REPAIR MSD
Classification: Large Quantity Generator

Date form received by agency:2016-02-24 00:00:00.0
Site name: BAE SYSTEMS MSD
Classification: Large Quantity Generator

Date form received by agency:2014-03-01 00:00:00.0
Site name: BAE SYSTEMS MSD
Classification: Large Quantity Generator

Date form received by agency:2010-03-01 00:00:00.0
Site name: BAE SYSTEMS SAN DIEGO SHIP REPAIR MSD
Classification: Large Quantity Generator

Date form received by agency:2005-08-29 00:00:00.0
Site name: BAE SYSTEMS SAN DIEGO SHIP REPAIR MSD
Classification: Large Quantity Generator

Hazardous Waste Summary:

. Waste code: 122
. Waste name: Alkaline solution without metals (pH > 12.5)

. Waste code: 171
. Waste name: Metal sludge (see 121)

Map ID
Direction
Distance
Elevation

MAP FINDINGS

Site

Database(s)

EDR ID Number
EPA ID Number

BAE SYSTEMS MSD (Continued)

1008402424

- . Waste code: 181
- . Waste name: Other inorganic solid waste

- . Waste code: 213
- . Waste name: Hydrocarbon solvents (benzene, hexane, Stoddard, etc.)

- . Waste code: 281
- . Waste name: Adhesives

- . Waste code: 331
- . Waste name: Off-specification, aged, or surplus organics

- . Waste code: 342
- . Waste name: Organic liquids with metals (see 121)

- . Waste code: 343
- . Waste name: Unspecified organic liquid mixture

- . Waste code: 352
- . Waste name: Other organic solids

- . Waste code: 461
- . Waste name: Degreasing sludge

- . Waste code: 491
- . Waste name: Unspecified sludge waste

- . Waste code: 791
- . Waste name: Liquids with pH < 2

- . Waste code: D001
- . Waste name: IGNITABLE WASTE

- . Waste code: D002
- . Waste name: CORROSIVE WASTE

- . Waste code: D004
- . Waste name: ARSENIC

- . Waste code: D005
- . Waste name: BARIUM

- . Waste code: D006
- . Waste name: CADMIUM

- . Waste code: D007
- . Waste name: CHROMIUM

- . Waste code: D008
- . Waste name: LEAD

- . Waste code: D009
- . Waste name: MERCURY

- . Waste code: D035
- . Waste name: METHYL ETHYL KETONE

Map ID
Direction
Distance
Elevation

MAP FINDINGS

Site

Database(s)

EDR ID Number
EPA ID Number

BAE SYSTEMS MSD (Continued)

1008402424

- . Waste code: F001
- . Waste name: THE FOLLOWING SPENT HALOGENATED SOLVENTS USED IN DEGREASING: TETRACHLOROETHYLENE, TRICHLOROETHYLENE, METHYLENE CHLORIDE, 1,1,1-TRICHLOROETHANE, CARBON TETRACHLORIDE AND CHLORINATED FLUOROCARBONS; ALL SPENT SOLVENT MIXTURES/BLENDS USED IN DEGREASING CONTAINING, BEFORE USE, A TOTAL OF TEN PERCENT OR MORE (BY VOLUME) OF ONE OR MORE OF THE ABOVE HALOGENATED SOLVENTS OR THOSE SOLVENTS LISTED IN F002, F004, AND F005; AND STILL BOTTOMS FROM THE RECOVERY OF THESE SPENT SOLVENTS AND SPENT SOLVENT MIXTURES.

- . Waste code: F002
- . Waste name: THE FOLLOWING SPENT HALOGENATED SOLVENTS: TETRACHLOROETHYLENE, METHYLENE CHLORIDE, TRICHLOROETHYLENE, 1,1,1-TRICHLOROETHANE, CHLOROBENZENE, 1,1,2-TRICHLORO-1,2,2-TRIFLUOROETHANE, ORTHO-DICHLOROBENZENE, TRICHLOROFLUOROMETHANE, AND 1,1,2, TRICHLOROETHANE; ALL SPENT SOLVENT MIXTURES/BLENDS CONTAINING, BEFORE USE, A TOTAL OF TEN PERCENT OR MORE (BY VOLUME) OF ONE OR MORE OF THE ABOVE HALOGENATED SOLVENTS OR THOSE SOLVENTS LISTED IN F001, F004, AND F005; AND STILL BOTTOMS FROM THE RECOVERY OF THESE SPENT SOLVENTS AND SPENT SOLVENT MIXTURES.

- . Waste code: F003
- . Waste name: THE FOLLOWING SPENT NONHALOGENATED SOLVENTS: XYLENE, ACETONE, ETHYL ACETATE, ETHYL BENZENE, ETHYL ETHER, METHYL ISOBUTYL KETONE, N-BUTYL ALCOHOL, CYCLOHEXANONE, AND METHANOL; ALL SPENT SOLVENT MIXTURES/BLENDS CONTAINING, BEFORE USE, ONLY THE ABOVE SPENT NONHALOGENATED SOLVENTS; AND ALL SPENT SOLVENT MIXTURES/BLENDS CONTAINING, BEFORE USE, ONE OR MORE OF THE ABOVE NONHALOGENATED SOLVENTS, AND A TOTAL OF TEN PERCENT OR MORE (BY VOLUME) OF ONE OR MORE OF THOSE SOLVENTS LISTED IN F001, F002, F004, AND F005; AND STILL BOTTOMS FROM THE RECOVERY OF THESE SPENT SOLVENTS AND SPENT SOLVENT MIXTURES.

- . Waste code: F005
- . Waste name: THE FOLLOWING SPENT NONHALOGENATED SOLVENTS: TOLUENE, METHYL ETHYL KETONE, CARBON DISULFIDE, ISOBUTANOL, PYRIDINE, BENZENE, 2-ETHOXYETHANOL, AND 2-NITROPROPANE; ALL SPENT SOLVENT MIXTURES/BLENDS CONTAINING, BEFORE USE, A TOTAL OF TEN PERCENT OR MORE (BY VOLUME) OF ONE OR MORE OF THE ABOVE NONHALOGENATED SOLVENTS OR THOSE SOLVENTS LISTED IN F001, F002, OR F004; AND STILL BOTTOMS FROM THE RECOVERY OF THESE SPENT SOLVENTS AND SPENT SOLVENT MIXTURES.

Biennial Reports:

Last Biennial Reporting Year: 2017

Annual Waste Handled:

- Waste code: D001
- Waste name: IGNITABLE HAZARDOUS WASTES ARE THOSE WASTES WHICH HAVE A FLASHPOINT OF LESS THAN 140 DEGREES FAHRENHEIT AS DETERMINED BY A PENSKEY-MARTENS CLOSED CUP FLASH POINT TESTER. ANOTHER METHOD OF DETERMINING THE FLASH POINT OF A WASTE IS TO REVIEW THE MATERIAL SAFETY DATA SHEET, WHICH CAN BE OBTAINED FROM THE MANUFACTURER OR DISTRIBUTOR OF THE MATERIAL. LACQUER THINNER IS AN EXAMPLE OF A COMMONLY USED SOLVENT WHICH WOULD BE CONSIDERED AS IGNITABLE HAZARDOUS WASTE.

- Amount (Lbs): 2191

- Waste code: D002

Map ID
Direction
Distance
Elevation

MAP FINDINGS

Site

Database(s)

EDR ID Number
EPA ID Number

BAE SYSTEMS MSD (Continued)

1008402424

Waste name: A WASTE WHICH HAS A PH OF LESS THAN 2 OR GREATER THAN 12.5 IS CONSIDERED TO BE A CORROSIVE HAZARDOUS WASTE. SODIUM HYDROXIDE, A CAUSTIC SOLUTION WITH A HIGH PH, IS OFTEN USED BY INDUSTRIES TO CLEAN OR DEGREASE PARTS. HYDROCHLORIC ACID, A SOLUTION WITH A LOW PH, IS USED BY MANY INDUSTRIES TO CLEAN METAL PARTS PRIOR TO PAINTING. WHEN THESE CAUSTIC OR ACID SOLUTIONS BECOME CONTAMINATED AND MUST BE DISPOSED, THE WASTE WOULD BE A CORROSIVE HAZARDOUS WASTE.

Amount (Lbs): 8600

Waste code: D035
Waste name: METHYL ETHYL KETONE
Amount (Lbs): 2191

Waste code: F003
Waste name: THE FOLLOWING SPENT NON-HALOGENATED SOLVENTS: XYLENE, ACETONE, ETHYL ACETATE, ETHYL BENZENE, ETHYL ETHER, METHYL ISOBUTYL KETONE, N-BUTYL ALCOHOL, CYCLOHEXANONE, AND METHANOL; ALL SPENT SOLVENT MIXTURES/BLENDS CONTAINING, BEFORE USE, ONLY THE ABOVE SPENT NON-HALOGENATED SOLVENTS; AND ALL SPENT SOLVENT MIXTURES/BLENDS CONTAINING, BEFORE USE, ONE OR MORE OF THE ABOVE NON-HALOGENATED SOLVENTS, AND, A TOTAL OF TEN PERCENT OR MORE (BY VOLUME) OF ONE OR MORE OF THOSE SOLVENTS LISTED IN F001, F002, F004, AND F005, AND STILL BOTTOMS FROM THE RECOVERY OF THESE SPENT SOLVENTS AND SPENT SOLVENT MIXTURES.

Amount (Lbs): 1156

Waste code: F005
Waste name: THE FOLLOWING SPENT NON-HALOGENATED SOLVENTS: TOLUENE, METHYL ETHYL KETONE, CARBON DISULFIDE, ISOBUTANOL, PYRIDINE, BENZENE, 2-ETHOXYETHANOL, AND 2-NITROPROPANE; ALL SPENT SOLVENT MIXTURES/BLENDS CONTAINING, BEFORE USE, A TOTAL OF TEN PERCENT OR MORE (BY VOLUME) OF ONE OR MORE OF THE ABOVE NON-HALOGENATED SOLVENTS OR THOSE SOLVENTS LISTED IN F001, F002, OR F004; AND STILL BOTTOMS FROM THE RECOVERY OF THESE SPENT SOLVENTS AND SPENT SOLVENT MIXTURES.

Amount (Lbs): 1156

Facility Has Received Notices of Violations:

Regulation violated: Not reported
Area of violation: Generators - General
Date violation determined: 2008-08-15 00:00:00.0
Date achieved compliance: 2009-06-22 00:00:00.0
Violation lead agency: State
Enforcement action: Not reported
Enforcement action date: Not reported
Enf. disposition status: Not reported
Enf. disp. status date: Not reported
Enforcement lead agency: Not reported
Proposed penalty amount: Not reported
Final penalty amount: Not reported
Paid penalty amount: Not reported

Regulation violated: Not reported
Area of violation: Generators - General
Date violation determined: 2008-08-15 00:00:00.0
Date achieved compliance: 2008-08-15 00:00:00.0
Violation lead agency: State

Map ID
Direction
Distance
Elevation

MAP FINDINGS

Site

Database(s)

EDR ID Number
EPA ID Number

BAE SYSTEMS MSD (Continued)

1008402424

Enforcement action: Not reported
Enforcement action date: Not reported
Enf. disposition status: Not reported
Enf. disp. status date: Not reported
Enforcement lead agency: Not reported
Proposed penalty amount: Not reported
Final penalty amount: Not reported
Paid penalty amount: Not reported

Regulation violated: Not reported
Area of violation: Generators - General
Date violation determined: 2008-08-15 00:00:00.0
Date achieved compliance: 2008-08-15 00:00:00.0
Violation lead agency: State
Enforcement action: WRITTEN INFORMAL
Enforcement action date: 2008-08-15 00:00:00.0
Enf. disposition status: Not reported
Enf. disp. status date: Not reported
Enforcement lead agency: State
Proposed penalty amount: Not reported
Final penalty amount: Not reported
Paid penalty amount: Not reported

Evaluation Action Summary:

Evaluation date: 2009-09-03 00:00:00.0
Evaluation: NOT A SIGNIFICANT NON-COMPLIER
Area of violation: Not reported
Date achieved compliance: Not reported
Evaluation lead agency: State

Evaluation date: 2008-08-15 00:00:00.0
Evaluation: SIGNIFICANT NON-COMPLIER
Area of violation: Generators - General
Date achieved compliance: 2008-08-15 00:00:00.0
Evaluation lead agency: State

Evaluation date: 2008-08-15 00:00:00.0
Evaluation: SIGNIFICANT NON-COMPLIER
Area of violation: Generators - General
Date achieved compliance: 2009-06-22 00:00:00.0
Evaluation lead agency: State

Evaluation date: 2008-08-15 00:00:00.0
Evaluation: NOT A SIGNIFICANT NON-COMPLIER
Area of violation: Not reported
Date achieved compliance: Not reported
Evaluation lead agency: State

HAZNET:

Name: BAE SYSTEMS MSD
Address: 1401 SAMPSON ST
City,State,Zip: SAN DIEGO, CA 921130000
Year: 2017
GEPaid: CAR000165183
Contact: CARA BANDERA
Telephone: 6195574209
Mailing Name: Not reported

Map ID
Direction
Distance
Elevation

MAP FINDINGS

Site

Database(s)

EDR ID Number
EPA ID Number

BAE SYSTEMS MSD (Continued)

1008402424

Mailing Address: PO BOX 13308
Mailing City,St,Zip: SAN DIEGO, CA 921703308
Gen County: San Diego
TSD EPA ID: NED981723513
TSD County: 99
Tons: 0.04
CA Waste Code: 331-Off-specification, aged or surplus organics
Method: H040-Incineration--Thermal Destruction Other Than Use As A Fuel
Facility County: San Diego

Name: BAE SYSTEMS MSD
Address: 1401 SAMPSON ST
City,State,Zip: SAN DIEGO, CA 921130000
Year: 2017
GEPaid: CAR000165183
Contact: CARA BANDERA
Telephone: 6195574209
Mailing Name: Not reported
Mailing Address: PO BOX 13308
Mailing City,St,Zip: SAN DIEGO, CA 921703308
Gen County: San Diego
TSD EPA ID: NED981723513
TSD County: 99
Tons: 0.2625
CA Waste Code: 213-Hydrocarbon solvents (benzene, hexane, Stoddard, Etc.)
Method: H040-Incineration--Thermal Destruction Other Than Use As A Fuel
Facility County: San Diego

Name: BAE SYSTEMS MSD
Address: 1401 SAMPSON ST
City,State,Zip: SAN DIEGO, CA 921130000
Year: 2017
GEPaid: CAR000165183
Contact: CARA BANDERA
Telephone: 6195574209
Mailing Name: Not reported
Mailing Address: PO BOX 13308
Mailing City,St,Zip: SAN DIEGO, CA 921703308
Gen County: San Diego
TSD EPA ID: NED981723513
TSD County: 99
Tons: 0.7225
CA Waste Code: 343-Unspecified organic liquid mixture
Method: H040-Incineration--Thermal Destruction Other Than Use As A Fuel
Facility County: San Diego

Name: BAE SYSTEMS MSD
Address: 1401 SAMPSON ST
City,State,Zip: SAN DIEGO, CA 921130000
Year: 2017
GEPaid: CAR000165183
Contact: CARA BANDERA
Telephone: 6195574209
Mailing Name: Not reported
Mailing Address: PO BOX 13308
Mailing City,St,Zip: SAN DIEGO, CA 921703308
Gen County: San Diego

Map ID
Direction
Distance
Elevation

MAP FINDINGS

Site

Database(s)

EDR ID Number
EPA ID Number

BAE SYSTEMS MSD (Continued)

1008402424

TSD EPA ID: NED981723513
TSD County: 99
Tons: 0.4625
CA Waste Code: 352-Other organic solids
Method: H040-Incineration--Thermal Destruction Other Than Use As A Fuel
Facility County: San Diego

Name: BAE SYSTEMS MSD
Address: 1401 SAMPSON ST
City,State,Zip: SAN DIEGO, CA 921130000
Year: 2017
GEPaid: CAR000165183
Contact: CARA BANDERA
Telephone: 6195574209
Mailing Name: Not reported
Mailing Address: PO BOX 13308
Mailing City,St,Zip: SAN DIEGO, CA 921703308
Gen County: San Diego
TSD EPA ID: UTD991301748
TSD County: 99
Tons: 1.8
CA Waste Code: 135-Unspecified aqueous solution
Method: H132-Landfill Or Surface Impoundment That Will Be Closed As Landfill(
To Include On-Site Treatment And/Or Stabilization)
Facility County: San Diego

[Click this hyperlink](#) while viewing on your computer to access
12 additional CA_HAZNET: record(s) in the EDR Site Report.

NPDES:

Name: BAE SYSTEMS SAN DIEGO SHIP REPAIR
Address: 1401 SAMPSON ST
City,State,Zip: SAN DIEGO, CA 92113
Facility Status: Not reported
NPDES Number: Not reported
Region: Not reported
Agency Number: Not reported
Regulatory Measure ID: Not reported
Place ID: Not reported
Order Number: Not reported
WDID: 9 37I015255
Regulatory Measure Type: Industrial
Program Type: Not reported
Adoption Date Of Regulatory Measure: Not reported
Effective Date Of Regulatory Measure: Not reported
Termination Date Of Regulatory Measure: Not reported
Expiration Date Of Regulatory Measure: Not reported
Discharge Address: Not reported
Discharge Name: Not reported
Discharge City: Not reported
Discharge State: Not reported
Discharge Zip: Not reported
Status: Active
Status Date: 07/12/1999
Operator Name: BAE Systems Ship Repair
Operator Address: PO Box 13308
Operator City: San Diego

Map ID
Direction
Distance
Elevation

MAP FINDINGS

Site

Database(s)

EDR ID Number
EPA ID Number

BAE SYSTEMS MSD (Continued)

1008402424

Operator State: California
Operator Zip: 92170
NPDES as of 03/2018:
NPDES Number: CAS000001
Status: Active
Agency Number: 0
Region: 9
Regulatory Measure ID: 218706
Order Number: 97-03-DWQ
Regulatory Measure Type: Enrollee
Place ID: Not reported
WDID: 9 371015255
Program Type: Industrial
Adoption Date Of Regulatory Measure: Not reported
Effective Date Of Regulatory Measure: 07/12/1999
Expiration Date Of Regulatory Measure: Not reported
Termination Date Of Regulatory Measure: Not reported
Discharge Name: BAE Systems Ship Repair
Discharge Address: PO Box 13308
Discharge City: San Diego
Discharge State: California
Discharge Zip: 92170
Received Date: Not reported
Processed Date: Not reported
Status: Not reported
Status Date: Not reported
Place Size: Not reported
Place Size Unit: Not reported
Contact: Not reported
Contact Title: Not reported
Contact Phone: Not reported
Contact Phone Ext: Not reported
Contact Email: Not reported
Operator Name: Not reported
Operator Address: Not reported
Operator City: Not reported
Operator State: Not reported
Operator Zip: Not reported
Operator Contact: Not reported
Operator Contact Title: Not reported
Operator Contact Phone: Not reported
Operator Contact Phone Ext: Not reported
Operator Contact Email: Not reported
Operator Type: Not reported
Developer: Not reported
Developer Address: Not reported
Developer City: Not reported
Developer State: Not reported
Developer Zip: Not reported
Developer Contact: Not reported
Developer Contact Title: Not reported
Constype Linear Utility Ind: Not reported
Emergency Phone: Not reported
Emergency Phone Ext: Not reported
Constype Above Ground Ind: Not reported
Constype Below Ground Ind: Not reported
Constype Cable Line Ind: Not reported

Map ID
Direction
Distance
Elevation

MAP FINDINGS

Site

Database(s)

EDR ID Number
EPA ID Number

BAE SYSTEMS MSD (Continued)

1008402424

Constype Comm Line Ind:	Not reported
Constype Commercial Ind:	Not reported
Constype Electrical Line Ind:	Not reported
Constype Gas Line Ind:	Not reported
Constype Industrial Ind:	Not reported
Constype Other Description:	Not reported
Constype Other Ind:	Not reported
Constype Recons Ind:	Not reported
Constype Residential Ind:	Not reported
Constype Transport Ind:	Not reported
Constype Utility Description:	Not reported
Constype Utility Ind:	Not reported
Constype Water Sewer Ind:	Not reported
Dir Discharge Uswater Ind:	Not reported
Receiving Water Name:	Not reported
Certifier:	Not reported
Certifier Title:	Not reported
Certification Date:	Not reported
Primary Sic:	Not reported
Secondary Sic:	Not reported
Tertiary Sic:	Not reported
NPDES Number:	Not reported
Status:	Not reported
Agency Number:	Not reported
Region:	9
Regulatory Measure ID:	218706
Order Number:	Not reported
Regulatory Measure Type:	Industrial
Place ID:	Not reported
WDID:	9 371015255
Program Type:	Not reported
Adoption Date Of Regulatory Measure:	Not reported
Effective Date Of Regulatory Measure:	Not reported
Expiration Date Of Regulatory Measure:	Not reported
Termination Date Of Regulatory Measure:	Not reported
Discharge Name:	Not reported
Discharge Address:	Not reported
Discharge City:	Not reported
Discharge State:	Not reported
Discharge Zip:	Not reported
Received Date:	05/09/2008
Processed Date:	07/12/1999
Status:	Active
Status Date:	07/12/1999
Place Size:	12
Place Size Unit:	SqFt
Contact:	Cara Bandera
Contact Title:	Mgr Env I
Contact Phone:	619-557-4209
Contact Phone Ext:	Not reported
Contact Email:	cara.bandera@baesystems.com
Operator Name:	BAE Systems Ship Repair
Operator Address:	PO Box 13308
Operator City:	San Diego
Operator State:	California
Operator Zip:	92170

Map ID
Direction
Distance
Elevation

MAP FINDINGS

Site

Database(s)

EDR ID Number
EPA ID Number

BAE SYSTEMS MSD (Continued)

1008402424

Operator Contact: Cara Bandera
Operator Contact Title: Environmental Manager
Operator Contact Phone: 619-557-4209
Operator Contact Phone Ext: Not reported
Operator Contact Email: Cara.Bandera@baesystems.com
Operator Type: Private Business
Developer: Not reported
Developer Address: Not reported
Developer City: Not reported
Developer State: California
Developer Zip: Not reported
Developer Contact: Not reported
Developer Contact Title: Not reported
Constype Linear Utility Ind: Not reported
Emergency Phone: 619-571-8632
Emergency Phone Ext: Not reported
Constype Above Ground Ind: Not reported
Constype Below Ground Ind: Not reported
Constype Cable Line Ind: Not reported
Constype Comm Line Ind: Not reported
Constype Commercial Ind: Not reported
Constype Electrical Line Ind: Not reported
Constype Gas Line Ind: Not reported
Constype Industrial Ind: Not reported
Constype Other Description: Not reported
Constype Other Ind: Not reported
Constype Recons Ind: Not reported
Constype Residential Ind: Not reported
Constype Transport Ind: Not reported
Constype Utility Description: Not reported
Constype Utility Ind: Not reported
Constype Water Sewer Ind: Not reported
Dir Discharge Uswater Ind: N
Receiving Water Name: San Diego Bay
Certifier: Sandor Halvax
Certifier Title: Environmental Manager III
Certification Date: 13-FEB-15
Primary Sic: 3731-Ship Building and Repairing
Secondary Sic: Not reported
Tertiary Sic: Not reported

Name: BAE SYSTEMS SAN DIEGO SHIP REPAIR
Address: 1401 SAMPSON ST
City,State,Zip: SAN DIEGO, CA 92113
Facility Status: Active
NPDES Number: CAS000001
Region: 9
Agency Number: 0
Regulatory Measure ID: 218706
Place ID: Not reported
Order Number: 97-03-DWQ
WDID: 9 37I015255
Regulatory Measure Type: Enrollee
Program Type: Industrial
Adoption Date Of Regulatory Measure: Not reported
Effective Date Of Regulatory Measure: 07/12/1999

Map ID
Direction
Distance
Elevation

MAP FINDINGS

Site

Database(s)

EDR ID Number
EPA ID Number

BAE SYSTEMS MSD (Continued)

1008402424

Termination Date Of Regulatory Measure: Not reported
Expiration Date Of Regulatory Measure: Not reported
Discharge Address: PO Box 13308
Discharge Name: BAE Systems Ship Repair
Discharge City: San Diego
Discharge State: California
Discharge Zip: 92170
Status: Not reported
Status Date: Not reported
Operator Name: Not reported
Operator Address: Not reported
Operator City: Not reported
Operator State: Not reported
Operator Zip: Not reported

NPDES as of 03/2018:
NPDES Number: CAS000001
Status: Active
Agency Number: 0
Region: 9
Regulatory Measure ID: 218706
Order Number: 97-03-DWQ
Regulatory Measure Type: Enrollee
Place ID: Not reported
WDID: 9 371015255
Program Type: Industrial
Adoption Date Of Regulatory Measure: Not reported
Effective Date Of Regulatory Measure: 07/12/1999
Expiration Date Of Regulatory Measure: Not reported
Termination Date Of Regulatory Measure: Not reported
Discharge Name: BAE Systems Ship Repair
Discharge Address: PO Box 13308
Discharge City: San Diego
Discharge State: California
Discharge Zip: 92170
Received Date: Not reported
Processed Date: Not reported
Status: Not reported
Status Date: Not reported
Place Size: Not reported
Place Size Unit: Not reported
Contact: Not reported
Contact Title: Not reported
Contact Phone: Not reported
Contact Phone Ext: Not reported
Contact Email: Not reported
Operator Name: Not reported
Operator Address: Not reported
Operator City: Not reported
Operator State: Not reported
Operator Zip: Not reported
Operator Contact: Not reported
Operator Contact Title: Not reported
Operator Contact Phone: Not reported
Operator Contact Phone Ext: Not reported
Operator Contact Email: Not reported
Operator Type: Not reported
Developer: Not reported

Map ID
Direction
Distance
Elevation

MAP FINDINGS

Site

Database(s)

EDR ID Number
EPA ID Number

BAE SYSTEMS MSD (Continued)

1008402424

Developer Address:	Not reported
Developer City:	Not reported
Developer State:	Not reported
Developer Zip:	Not reported
Developer Contact:	Not reported
Developer Contact Title:	Not reported
Constype Linear Utility Ind:	Not reported
Emergency Phone:	Not reported
Emergency Phone Ext:	Not reported
Constype Above Ground Ind:	Not reported
Constype Below Ground Ind:	Not reported
Constype Cable Line Ind:	Not reported
Constype Comm Line Ind:	Not reported
Constype Commercial Ind:	Not reported
Constype Electrical Line Ind:	Not reported
Constype Gas Line Ind:	Not reported
Constype Industrial Ind:	Not reported
Constype Other Description:	Not reported
Constype Other Ind:	Not reported
Constype Recons Ind:	Not reported
Constype Residential Ind:	Not reported
Constype Transport Ind:	Not reported
Constype Utility Description:	Not reported
Constype Utility Ind:	Not reported
Constype Water Sewer Ind:	Not reported
Dir Discharge Uswater Ind:	Not reported
Receiving Water Name:	Not reported
Certifier:	Not reported
Certifier Title:	Not reported
Certification Date:	Not reported
Primary Sic:	Not reported
Secondary Sic:	Not reported
Tertiary Sic:	Not reported
NPDES Number:	Not reported
Status:	Not reported
Agency Number:	Not reported
Region:	9
Regulatory Measure ID:	218706
Order Number:	Not reported
Regulatory Measure Type:	Industrial
Place ID:	Not reported
WDID:	9 371015255
Program Type:	Not reported
Adoption Date Of Regulatory Measure:	Not reported
Effective Date Of Regulatory Measure:	Not reported
Expiration Date Of Regulatory Measure:	Not reported
Termination Date Of Regulatory Measure:	Not reported
Discharge Name:	Not reported
Discharge Address:	Not reported
Discharge City:	Not reported
Discharge State:	Not reported
Discharge Zip:	Not reported
Received Date:	05/09/2008
Processed Date:	07/12/1999
Status:	Active
Status Date:	07/12/1999

Map ID
Direction
Distance
Elevation

MAP FINDINGS

Site

Database(s)

EDR ID Number
EPA ID Number

BAE SYSTEMS MSD (Continued)

1008402424

Place Size: 12
Place Size Unit: SqFt
Contact: Cara Bandera
Contact Title: Mgr Env I
Contact Phone: 619-557-4209
Contact Phone Ext: Not reported
Contact Email: cara.bandera@baesystems.com
Operator Name: BAE Systems Ship Repair
Operator Address: PO Box 13308
Operator City: San Diego
Operator State: California
Operator Zip: 92170
Operator Contact: Cara Bandera
Operator Contact Title: Environmental Manager
Operator Contact Phone: 619-557-4209
Operator Contact Phone Ext: Not reported
Operator Contact Email: Cara.Bandera@baesystems.com
Operator Type: Private Business
Developer: Not reported
Developer Address: Not reported
Developer City: Not reported
Developer State: California
Developer Zip: Not reported
Developer Contact: Not reported
Developer Contact Title: Not reported
Constype Linear Utility Ind: Not reported
Emergency Phone: 619-571-8632
Emergency Phone Ext: Not reported
Constype Above Ground Ind: Not reported
Constype Below Ground Ind: Not reported
Constype Cable Line Ind: Not reported
Constype Comm Line Ind: Not reported
Constype Commercial Ind: Not reported
Constype Electrical Line Ind: Not reported
Constype Gas Line Ind: Not reported
Constype Industrial Ind: Not reported
Constype Other Description: Not reported
Constype Other Ind: Not reported
Constype Recons Ind: Not reported
Constype Residential Ind: Not reported
Constype Transport Ind: Not reported
Constype Utility Description: Not reported
Constype Utility Ind: Not reported
Constype Water Sewer Ind: Not reported
Dir Discharge Uswater Ind: N
Receiving Water Name: San Diego Bay
Certifier: Sandor Halvax
Certifier Title: Environmental Manager III
Certification Date: 13-FEB-15
Primary Sic: 3731-Ship Building and Repairing
Secondary Sic: Not reported
Tertiary Sic: Not reported

CIWQS:

Name: BAE SYSTEMS SAN DIEGO SHIP REPAIR
Address: 1401 SAMPSON ST

Map ID
Direction
Distance
Elevation

MAP FINDINGS

Site

Database(s)

EDR ID Number
EPA ID Number

BAE SYSTEMS MSD (Continued)

1008402424

City,State,Zip: SAN DIEGO, CA 92113
Agency: BAE Systems Ship Repair
Agency Address: PO Box 13308, San Diego, CA 92170
Place/Project Type: Industrial - Ship Building and Repairing
SIC/NAICS: 3731
Region: 9
Program: INDSTW
Regulatory Measure Status: Active
Regulatory Measure Type: Storm water industrial
Order Number: 2014-0057-DWQ
WDID: 9 371015255
NPDES Number: CAS000001
Adoption Date: Not reported
Effective Date: 07/12/1999
Termination Date: Not reported
Expiration/Review Date: Not reported
Design Flow: Not reported
Major/Minor: Not reported
Complexity: Not reported
TTWQ: Not reported
Enforcement Actions within 5 years: 0
Violations within 5 years: 0
Latitude: 32.69374
Longitude: -117.14345

CERS:

Name: BAE SYSTEMS SAN DIEGO SHIP REPAIR
Address: 1401 SAMPSON ST
City,State,Zip: SAN DIEGO, CA 92113
Site ID: 526945
CERS ID: 257990
CERS Description: Industrial Facility Storm Water

Evaluation:

Eval General Type: Case Development Inspection
Eval Date: 05-22-2003
Violations Found: No
Eval Type: Industrial Storm Water Enforcement Follow-up
Eval Notes: Not reported
Eval Division: Water Boards
Eval Program: INDSTW
Eval Source: SMARTS

Affiliation:

Affiliation Type Desc: Owner/Operator
Entity Name: BAE Systems Ship Repair
Entity Title: Operator
Affiliation Address: PO Box 13308
Affiliation City: San Diego
Affiliation State: CA
Affiliation Country: Not reported
Affiliation Zip: 92170
Affiliation Phone: Not reported

Map ID
 Direction
 Distance
 Elevation

MAP FINDINGS

Site

Database(s)

EDR ID Number
 EPA ID Number

Y144
South
1/8-1/4
0.213 mi.
1125 ft.

SOUTHWEST MARINE
1401 SAMPSON ST
SAN DIEGO, CA 92113

Site 4 of 4 in cluster Y

CA San Diego Co. HMMD
CA CERS HAZ WASTE
CA SWEEPS UST
CA CERS TANKS
CA CERS

S104750101
N/A

Relative:
Lower

HMMD SAN DIEGO:

Actual:
27 ft.

Name: BAE SYSTEMS (MSD)
 Address: 1401 SAMPSON ST
 City,State,Zip: SAN DIEGO, CA 92113
 Permit Number: 123049
 Business Type: 6HK71
 EPA Id Number: CAR000165183
 APN: 538-770-08-00
 Last HMMD Inspection: 07/09/2012
 Facility Telephone: 619-238-1000
 Permit Status: OPEN
 Permit Expiration: 05/31/2013
 Date Last Updated: 11/02/2012
 Facility Owner: BAE SYSTEMS
 Facility Mailing Address: P O BOX 13308
 Facility Mailing City: SAN DIEGO
 Facility Mailing State: CA
 Facility Mailing Zip: 92170-3308
 UST Owner: Not reported
 Handle Regulated Hazmat: Y
 Own Or Operate UST: Not reported
 Subject To APSA: Y
 Generate Haz Waste: Y
 Treat Haz Waste: Not reported
 Generate Medical Waste: Not reported

Inventory Active Permits (not SQG Medical):

Permit Number: 123049
 Update Date: 11/02/2012
 Case Number: Not reported
 Name: 2190 TEP LUBE OIL
 Other Information: Not reported
 Material Waste: Material
 Hazardous Categories 1: ACUTE
 Hazardous Categories 2: Not reported

Permit Number: 123049
 Update Date: 11/02/2012
 Case Number: 111-76-2
 Name: 2-BUTOXYETHANOL
 Other Information: SIMPLE GREEN
 Material Waste: Material
 Hazardous Categories 1: ACUTE
 Hazardous Categories 2: Not reported

Permit Number: 123049
 Update Date: 11/02/2012
 Case Number: 7440-37-1
 Name: ARGON
 Other Information: Not reported
 Material Waste: Material
 Hazardous Categories 1: PRESSURE RELEASE
 Hazardous Categories 2: Not reported

Map ID
Direction
Distance
Elevation

MAP FINDINGS

Site

Database(s)

EDR ID Number
EPA ID Number

SOUTHWEST MARINE (Continued)

S104750101

Permit Number: 123049
Update Date: 11/02/2012
Case Number: 76-14-2
Name: DICHLOROTETRAFLUORETHANE
Other Information: REFRIGERANT
Material Waste: Material
Hazardous Categories 1: PRESSURE RELEASE
Hazardous Categories 2: Not reported

Permit Number: 123049
Update Date: 11/02/2012
Case Number: 64873-34-6
Name: DIESEL FUEL #2
Other Information: Not reported
Material Waste: Material
Hazardous Categories 1: ACUTE
Hazardous Categories 2: Not reported

Permit Number: 123049
Update Date: 11/02/2012
Case Number: 5989-27-5
Name: D-LIMONENE
Other Information: BIO T MAX
Material Waste: Material
Hazardous Categories 1: ACUTE
Hazardous Categories 2: Not reported

Permit Number: 123049
Update Date: 11/02/2012
Case Number: Not reported
Name: GREASE, VARIOUS
Other Information: Not reported
Material Waste: Material
Hazardous Categories 1: FIRE
Hazardous Categories 2: Not reported

Permit Number: 123049
Update Date: 11/02/2012
Case Number: 7440-37-1
Name: LIQUID ARGON
Other Information: Not reported
Material Waste: Material
Hazardous Categories 1: PRESSURE RELEASE
Hazardous Categories 2: ACUTE

Permit Number: 123049
Update Date: 11/02/2012
Case Number: Not reported
Name: MIL-P-2441/20 F-150
Other Information: EPOXY COATING
Material Waste: Material
Hazardous Categories 1: REACTIVE
Hazardous Categories 2: Not reported

Permit Number: 123049
Update Date: 11/02/2012
Case Number: 7727-37-9

Map ID
Direction
Distance
Elevation

MAP FINDINGS

Site

Database(s)

EDR ID Number
EPA ID Number

SOUTHWEST MARINE (Continued)

S104750101

Name: NITROGEN (LIQUID AND GAS)
Other Information: Not reported
Material Waste: Material
Hazardous Categories 1: PRESSURE RELEASE
Hazardous Categories 2: Not reported

Permit Number: 123049
Update Date: 11/02/2012
Case Number: Not reported
Name: NM-50 CHEMICAL CLEANER AND DEGREASER
Other Information: Not reported
Material Waste: Material
Hazardous Categories 1: ACUTE
Hazardous Categories 2: CHRONIC

Permit Number: 123049
Update Date: 11/02/2012
Case Number: 8002-09-5
Name: OILS; LUBRICATING
Other Information: Not reported
Material Waste: Material
Hazardous Categories 1: FIRE
Hazardous Categories 2: Not reported

Permit Number: 123049
Update Date: 11/02/2012
Case Number: 7782-44-7
Name: OXYGEN GAS
Other Information: Not reported
Material Waste: Material
Hazardous Categories 1: PRESSURE RELEASE
Hazardous Categories 2: Not reported

Permit Number: 123049
Update Date: 11/02/2012
Case Number: 7782-44-7
Name: OXYGEN- LIQUID
Other Information: Not reported
Material Waste: Material
Hazardous Categories 1: PRESSURE RELEASE
Hazardous Categories 2: Not reported

Permit Number: 123049
Update Date: 11/02/2012
Case Number: Not reported
Name: PAINT, EPOXY
Other Information: Not reported
Material Waste: Material
Hazardous Categories 1: ACUTE
Hazardous Categories 2: Not reported

Permit Number: 123049
Update Date: 11/02/2012
Case Number: 74-98-6
Name: PROPANE
Other Information: Not reported
Material Waste: Material

Map ID
Direction
Distance
Elevation

MAP FINDINGS

Site

Database(s)

EDR ID Number
EPA ID Number

SOUTHWEST MARINE (Continued)

S104750101

Hazardous Categories 1: PRESSURE RELEASE
Hazardous Categories 2: Not reported

Permit Number: 123049
Update Date: 11/02/2012
Case Number: Not reported
Name: WASTE 181 INORGANIC SOLID WASTE (OTHER)
Other Information: ERM SANDBLAST MEDIA/KLEEN INDUSTRIAL SERVICES
Material Waste: Waste
Hazardous Categories 1: Not reported
Hazardous Categories 2: Not reported

Permit Number: 123049
Update Date: 11/02/2012
Case Number: Not reported
Name: WASTE 221 WASTE OIL & MIXED OIL
Other Information: Not reported
Material Waste: Waste
Hazardous Categories 1: Not reported
Hazardous Categories 2: Not reported

Permit Number: 123049
Update Date: 11/02/2012
Case Number: Not reported
Name: WASTE 223 UNSPEC OIL CONTAINING WASTE
Other Information: OILY ABSORBENT/ RAGS
Material Waste: Waste
Hazardous Categories 1: Not reported
Hazardous Categories 2: Not reported

Permit Number: 123049
Update Date: 11/02/2012
Case Number: Not reported
Name: WASTE 342 ORGANIC LIQUIDS W/METALS
Other Information: ANTIFREEZE/ COOLANT
Material Waste: Waste
Hazardous Categories 1: Not reported
Hazardous Categories 2: Not reported

Permit Number: 123049
Update Date: 11/02/2012
Case Number: Not reported
Name: WASTE 352 ORGANIC SOLIDS (OTHER)
Other Information: AEROSOLS
Material Waste: Waste
Hazardous Categories 1: Not reported
Hazardous Categories 2: Not reported

Permit Number: 123049
Update Date: 11/02/2012
Case Number: Not reported
Name: WASTE 461 PAINT SLUDGE
Other Information: DEBRIS
Material Waste: Waste
Hazardous Categories 1: Not reported
Hazardous Categories 2: Not reported

Map ID
Direction
Distance
Elevation

MAP FINDINGS

Site

Database(s)

EDR ID Number
EPA ID Number

SOUTHWEST MARINE (Continued)

S104750101

Permit Number: 123049
Update Date: 11/02/2012
Case Number: Not reported
Name: WASTE 791 LIQUIDS WITH PH <OR= 2
Other Information: HYDRO CHLORIC ACID
Material Waste: Waste
Hazardous Categories 1: Not reported
Hazardous Categories 2: Not reported

Permit Number: 123049
Update Date: 11/02/2012
Case Number: Not reported
Name: WASTE 792 LIQUIDS W/PH <OR= 2 W/METALS
Other Information: SODIUM HYDROXIDE CLEANING TANK
Material Waste: Waste
Hazardous Categories 1: Not reported
Hazardous Categories 2: Not reported

Violations Active Permits:

Permit Number: 123049
Update Date: 11/02/2012
Inspection Date: 05/28/2004
Violation Code: 6HV0135
Violation: MANIFESTS/RECEIPTS FOR 3 YEARS NOT ONSIT
Violation Citation: Hazardous waste manifests/receipts for 3 years are not maintained onsite to document proper disposal of hazardous waste. CCR 66262.40(a) & 25160.2(b)(3)

Activity: ACTIVE

Permit Number: 123049
Update Date: 11/02/2012
Inspection Date: 08/08/2005
Violation Code: 6HV0216
Violation: HAZMATS WITHOUT PROPER LABELS
Violation Citation: Hazardous materials have not been adequately labeled within 10 days & are now declared hazardous waste. HSC 25124(b)(3)(A) & 66262.34(f)

Activity: ACTIVE

Permit Number: 123049
Update Date: 11/02/2012
Inspection Date: 08/08/2005
Violation Code: 6HV0303
Violation: WASTE TRANSPORT W/O MANIFEST
Violation Citation: Hazardous waste generator has transported a hazardous waste off-site without preparing a manifest prior to transport. 66262.20(a), 25160.2(b)9

Activity: ACTIVE

Permit Number: 123049
Update Date: 11/02/2012
Inspection Date: 07/09/2012
Violation Code: 6HV3103
Violation: NO UST PLAN CHECK PERMIT OBTAINED
Violation Citation: UST repair/modify/closure permit not obtained .68.1004, 68.1005, 68.1009.5

Activity: ACTIVE

Map ID
Direction
Distance
Elevation

MAP FINDINGS

Site

Database(s)

EDR ID Number
EPA ID Number

SOUTHWEST MARINE (Continued)

S104750101

Permit Number: 123049
Update Date: 11/02/2012
Inspection Date: 07/09/2012
Violation Code: 6HV3324
Violation: UNUSED TANK NOT PROPERLY CLOSED
Violation Citation: Unused tank not properly closed. Permanent closure requirements not met. 25298, 2672
Activity: ACTIVE

Permit Number: 123049
Update Date: 11/02/2012
Inspection Date: 07/09/2012
Violation Code: 6HV0304
Violation: WASTE DETERMINATION NOT MADE
Violation Citation: Generator of a waste has not determined if that waste is a hazardous waste as defined by law. CCR 66262.11 & 66260.200(c)
Activity: ACTIVE

Permit Number: 123049
Update Date: 11/02/2012
Inspection Date: 01/31/2007
Violation Code: 6HV1009
Violation: HMBP: INADEQUATE SITE MAP
Violation Citation: Business Plan does not have a site map which provides sufficient or complete information for emergency response agencies. HSC 25509(a)(5) & 25505(a)(2)
Activity: ACTIVE

Permit Number: 123049
Update Date: 11/02/2012
Inspection Date: 01/31/2007
Violation Code: 6HV1018
Violation: INVENTORY INCOMPLETE/NOT AMENDED
Violation Citation: Inventory not amended for 100% increase of hazardous material onsite or inventory is incomplete. 25509, 25510
Activity: ACTIVE

Permit Number: 123049
Update Date: 11/02/2012
Inspection Date: 08/15/2008
Violation Code: 6HV0222
Violation: DID NOT PROPERLY LABEL ERM
Violation Citation: Failed to properly label ERM. 25143.9(a)
Activity: ACTIVE

UST:

UST Name: UNDERGROUND TANK T001
Last Update: 2012-11-02 14:17:38
Permit Number: 123049
Tank Type: SINGLE WALL
Additional Id: AT5553
Capacity Gallons: 675
UST Contents: Not reported
Other Content Info: TANK CONNECTED TO CLARIFIER
Reg Status: REMOVED
Remove Close Date: 2012-09-05 00:00:00
Year Installed: 1988-09-12 00:00:00

Map ID
Direction
Distance
Elevation

MAP FINDINGS

Site

Database(s)

EDR ID Number
EPA ID Number

SOUTHWEST MARINE (Continued)

S104750101

Pipe Type: Not reported
Delivery System: Not reported
Monitor Code: 90
UST Monitor Method: NO MONITORING ALTERNATIVE SELECTED. VERIFY AND ENTER MONITORING ALTERNATIVE DURING INSPECTION

Name: BAE SYSTEMS SAN DIEGO SHIP REPAIR MSD
Address: 1401 SAMPSON ST
City,State,Zip: SAN DIEGO, CA 92113
Permit Number: Not reported
Business Type: Not reported
EPA Id Number: CAR000165183
APN: Not reported
Last HMMD Inspection: Not reported
Facility Telephone: 619-238-1000
Permit Status: Permit Renewed
Permit Expiration: Not reported
Date Last Updated: 05/08/2018
Facility Owner: Not reported
Facility Mailing Address: P O BOX 13308, SAN DIEGO, CA 92170-3308
Facility Mailing City: Not reported
Facility Mailing State: Not reported
Facility Mailing Zip: Not reported
UST Owner: N
Handle Regulated Hazmat: Not reported
Own Or Operate UST: Not reported
Subject To APSA: Not reported
Generate Haz Waste: Y
Treat Haz Waste: N
Generate Medical Waste: Not reported

Inspection Violation:
Record ID: DEH2002-HUPFP-123049
Permit Status: Permit Renewed
Active Permit: Y
Facility Id Number: 37-000-123049
Program Element: Hazardous Materials Release Response Plans
Inspection Type: Routine
Inspection Number: 4655427
Return To Compliance Date: 2015-11-10T00:00:00.000
Nov: No
Violation Classification: Minor
Underground Storage Tank Id: Not reported
Container/Tank Id: Not reported
Last Update: 2019-05-07T00:00:00.000
Inspection Date: 2015-09-24T14:23:00.000
Violation Code: 1010005 Site map not submitted in CERS or not sufficient. HSC 25505(a)(2) and 25508(a)(1)(A)

Record ID: DEH2002-HUPFP-123049
Permit Status: Permit Renewed
Active Permit: Y
Facility Id Number: 37-000-123049
Program Element: Hazardous Materials Release Response Plans
Inspection Type: Routine
Inspection Number: 4655427
Return To Compliance Date: 2015-11-10T00:00:00.000

Map ID
Direction
Distance
Elevation

MAP FINDINGS

Site

Database(s)

EDR ID Number
EPA ID Number

SOUTHWEST MARINE (Continued)

S104750101

Nov: No
Violation Classification: Minor
Underground Storage Tank Id: Not reported
Container/Tank Id: Not reported
Last Update: 2019-05-07T00:00:00.000
Inspection Date: 2015-09-24T14:23:00.000
Violation Code: 1010004 Chemical inventory incomplete or not submitted in CERS. HSC 25505(a)(1); 25506; 25507; and 25508(a)(1)(A)

UST DTL:

Record ID: DEH2002-HUPFP-123049
Permit Status: Permit Renewed
Active Permit: Y
Facility Id Number: 37-000-123049
Facility Type (Ust Facility): Not reported
Tank Owner Name: BAE SYSTEMS San Diego Ship Repair, Inc
Tankid: 98415
Tank Status: Removed
Date Ust Permanently Closed: 09/05/2012
Tank Use: Not reported
Piping System Type: Not reported
Last Updated: 2019-03-02T01:31:09.000
Tank Capacity in Gallons: 675
Tank Contents: Not reported
Type Of Tank: 01

Waste and Materials:

Record ID: DEH2002-HUPFP-123049
Permit Status: Permit Renewed
Active Permit: Y
Child Record Id: DEH2017-HCHEM-0141443
Trade Secret: N
Hazardous Material Type: Mixture
Last Updated: 2017-05-31T01:10:29.000
Chemical Name: Not reported
Common Name: 2190 TEP LUBE OIL (C15-C50)
Case Number: Not reported

Record ID: DEH2002-HUPFP-123049
Permit Status: Permit Renewed
Active Permit: Y
Child Record Id: DEH2017-HCHEM-0141444
Trade Secret: N
Hazardous Material Type: Pure
Last Updated: 2017-05-31T01:10:29.000
Chemical Name: HYDROGEN CHLORIDE, AQUEOUS 10%
Common Name: RYDLYME
Case Number: 7647-01-0

Record ID: DEH2002-HUPFP-123049
Permit Status: Permit Renewed
Active Permit: Y
Child Record Id: DEH2017-HCHEM-0141445
Trade Secret: N
Hazardous Material Type: Pure
Last Updated: 2017-05-31T01:10:29.000

Map ID
Direction
Distance
Elevation

MAP FINDINGS

Site

Database(s)

EDR ID Number
EPA ID Number

SOUTHWEST MARINE (Continued)

S104750101

Chemical Name: DIESEL FUEL #2
Common Name: DIESEL FUEL #2
Case Number: 64873-34-6

Record ID: DEH2002-HUPFP-123049
Permit Status: Permit Renewed
Active Permit: Y
Child Record Id: DEH2017-HCHEM-0141446
Trade Secret: N
Hazardous Material Type: Mixture
Last Updated: 2017-05-31T01:10:29.000
Chemical Name: Not reported
Common Name: GREASE, VARIOUS
Case Number: Not reported

Record ID: DEH2002-HUPFP-123049
Permit Status: Permit Renewed
Active Permit: Y
Child Record Id: DEH2017-HCHEM-0141447
Trade Secret: N
Hazardous Material Type: Pure
Last Updated: 2017-05-31T01:10:29.000
Chemical Name: NITROGEN
Common Name: COMPRESSED NITROGEN
Case Number: 7727-37-9

Record ID: DEH2002-HUPFP-123049
Permit Status: Permit Renewed
Active Permit: Y
Child Record Id: DEH2017-HCHEM-0141448
Trade Secret: N
Hazardous Material Type: Pure
Last Updated: 2017-05-31T01:10:29.000
Chemical Name: LIQUID NITROGEN
Common Name: LIQUID NITROGEN
Case Number: 7727-37-9

Record ID: DEH2002-HUPFP-123049
Permit Status: Permit Renewed
Active Permit: Y
Child Record Id: DEH2017-HCHEM-0141449
Trade Secret: N
Hazardous Material Type: Mixture
Last Updated: 2017-05-31T01:10:29.000
Chemical Name: Not reported
Common Name: OIL, VARIOUS
Case Number: Not reported

Record ID: DEH2002-HUPFP-123049
Permit Status: Permit Renewed
Active Permit: Y
Child Record Id: DEH2017-HCHEM-0141450
Trade Secret: N
Hazardous Material Type: Pure
Last Updated: 2017-05-31T01:10:29.000
Chemical Name: OXYGEN
Common Name: COMPRESSED OXYGEN GAS

Map ID
Direction
Distance
Elevation

MAP FINDINGS

Site

Database(s)

EDR ID Number
EPA ID Number

SOUTHWEST MARINE (Continued)

S104750101

Case Number: 7782-44-7

Record ID: DEH2002-HUPFP-123049
Permit Status: Permit Renewed
Active Permit: Y
Child Record Id: DEH2017-HCHEM-0141451
Trade Secret: N
Hazardous Material Type: Pure
Last Updated: 2017-05-31T01:10:29.000
Chemical Name: PROPANE
Common Name: PROPANE (LPG)
Case Number: 74-98-6

Record ID: DEH2002-HUPFP-123049
Permit Status: Permit Renewed
Active Permit: Y
Child Record Id: DEH2017-HCHEM-0141452
Trade Secret: N
Hazardous Material Type: Pure
Last Updated: 2017-05-31T01:10:29.000
Chemical Name: 2-BUTOXYETHANOL 6%
Common Name: SIMPLE GREEN
Case Number: Not reported

Record ID: DEH2002-HUPFP-123049
Permit Status: Permit Renewed
Active Permit: Y
Child Record Id: DEH2017-HCHEM-0141453
Trade Secret: N
Hazardous Material Type: Pure
Last Updated: 2017-05-31T01:10:29.000
Chemical Name: D-LIMONENE
Common Name: BIO T MAX
Case Number: 5989-27-5

Record ID: DEH2002-HUPFP-123049
Permit Status: Permit Renewed
Active Permit: Y
Child Record Id: DEH2017-HCHEM-0141454
Trade Secret: N
Hazardous Material Type: Pure
Last Updated: 2017-05-31T01:10:29.000
Chemical Name: SOLVENT NAPHTHA (PETROLEUM)
Common Name: SHELLSOL D60
Case Number: 64742-88-7

Record ID: DEH2002-HUPFP-123049
Permit Status: Permit Renewed
Active Permit: Y
Child Record Id: DEH2017-HCHEM-0141455
Trade Secret: N
Hazardous Material Type: Pure
Last Updated: 2017-05-31T01:10:29.000
Chemical Name: DIESEL FUEL #2
Common Name: DIESEL FUEL #2
Case Number: 64873-34-6

Map ID
Direction
Distance
Elevation

MAP FINDINGS

Site

Database(s)

EDR ID Number
EPA ID Number

SOUTHWEST MARINE (Continued)

S104750101

Record ID: DEH2002-HUPFP-123049
Permit Status: Permit Renewed
Active Permit: Y
Child Record Id: DEH2017-HCHEM-0141456
Trade Secret: N
Hazardous Material Type: Pure
Last Updated: 2017-05-31T01:10:29.000
Chemical Name: Not reported
Common Name: GARNET ABRASIVE - ERM
Case Number: Not reported

Record ID: DEH2002-HUPFP-123049
Permit Status: Permit Renewed
Active Permit: Y
Child Record Id: DEH2017-HWAST-0119978
Trade Secret: N
Hazardous Material Type: Not reported
Last Updated: 2017-05-31T01:10:33.000
Chemical Name: WASTE 221 WASTE OIL & MIXED OIL
Common Name: USED OIL, VARIOUS
Case Number: Not reported

Record ID: DEH2002-HUPFP-123049
Permit Status: Permit Renewed
Active Permit: Y
Child Record Id: DEH2017-HWAST-0119979
Trade Secret: N
Hazardous Material Type: Not reported
Last Updated: 2017-05-31T01:10:33.000
Chemical Name: WASTE 791 LIQUIDS WITH Ph <2
Common Name: RYDLYME RINSE
Case Number: Not reported

Record ID: DEH2002-HUPFP-123049
Permit Status: Permit Renewed
Active Permit: Y
Child Record Id: DEH2017-HWAST-0119980
Trade Secret: N
Hazardous Material Type: Not reported
Last Updated: 2017-05-31T01:10:33.000
Chemical Name: WASTE D-limolene
Common Name: WASTE BIO T MAX
Case Number: Not reported

Record ID: DEH2002-HUPFP-123049
Permit Status: Permit Renewed
Active Permit: Y
Child Record Id: DEH2017-HWAST-0119981
Trade Secret: N
Hazardous Material Type: Not reported
Last Updated: 2017-05-31T01:10:33.000
Chemical Name: Not reported
Common Name: WASTE SOLVENT RAGS
Case Number: Not reported

Record ID: DEH2002-HUPFP-123049
Permit Status: Permit Renewed

Map ID
Direction
Distance
Elevation

MAP FINDINGS

Site

Database(s)

EDR ID Number
EPA ID Number

SOUTHWEST MARINE (Continued)

S104750101

Active Permit: Y
Child Record Id: DEH2017-HWAST-0119982
Trade Secret: N
Hazardous Material Type: Not reported
Last Updated: 2017-05-31T01:10:33.000
Chemical Name: Not reported
Common Name: WASTE OILY DEBRIS
Case Number: Not reported

Record ID: DEH2002-HUPFP-123049
Permit Status: Permit Renewed
Active Permit: Y
Child Record Id: DEH2017-HWAST-0119983
Trade Secret: N
Hazardous Material Type: Not reported
Last Updated: 2017-05-31T01:10:33.000
Chemical Name: Not reported
Common Name: WASTE PAINT DEBRIS
Case Number: Not reported

Record ID: DEH2002-HUPFP-123049
Permit Status: Permit Renewed
Active Permit: Y
Child Record Id: DEH2017-HWAST-0119984
Trade Secret: N
Hazardous Material Type: Not reported
Last Updated: 2017-05-31T01:10:33.000
Chemical Name: Not reported
Common Name: WASTE WATER WITH METALS
Case Number: Not reported

Record ID: DEH2002-HUPFP-123049
Permit Status: Permit Renewed
Active Permit: Y
Child Record Id: DEH2017-HWAST-0119985
Trade Secret: N
Hazardous Material Type: Not reported
Last Updated: 2017-05-31T01:10:33.000
Chemical Name: Not reported
Common Name: WASTE SOLVENT SLUDGE
Case Number: Not reported

Record ID: DEH2002-HUPFP-123049
Permit Status: Permit Renewed
Active Permit: Y
Child Record Id: DEH2018-HWAST-0151380
Trade Secret: N
Hazardous Material Type: Not reported
Last Updated: 2019-02-16T01:08:39.000
Chemical Name: Not reported
Common Name: WASTE SOLVENT RAGS
Case Number: Not reported

Record ID: DEH2002-HUPFP-123049
Permit Status: Permit Renewed
Active Permit: Y
Child Record Id: DEH2016-HCHEM-0093421

Map ID
Direction
Distance
Elevation

MAP FINDINGS

Site

Database(s)

EDR ID Number
EPA ID Number

SOUTHWEST MARINE (Continued)

S104750101

Trade Secret: N
Hazardous Material Type: Mixture
Last Updated: 2016-12-28T01:41:10.000
Chemical Name: Not reported
Common Name: 2190 TEP LUBE OIL (C15-C50)
Case Number: Not reported

Record ID: DEH2002-HUPFP-123049
Permit Status: Permit Renewed
Active Permit: Y
Child Record Id: DEH2016-HCHEM-0093422
Trade Secret: N
Hazardous Material Type: Pure
Last Updated: 2016-12-28T01:41:10.000
Chemical Name: HYDROGEN CHLORIDE, AQUEOUS 10%
Common Name: RYDLYME
Case Number: 7647-01-0

Record ID: DEH2002-HUPFP-123049
Permit Status: Permit Renewed
Active Permit: Y
Child Record Id: DEH2016-HCHEM-0093423
Trade Secret: N
Hazardous Material Type: Pure
Last Updated: 2016-12-28T01:41:10.000
Chemical Name: DIESEL FUEL #2
Common Name: DIESEL FUEL #2
Case Number: 64873-34-6

Record ID: DEH2002-HUPFP-123049
Permit Status: Permit Renewed
Active Permit: Y
Child Record Id: DEH2016-HCHEM-0093424
Trade Secret: N
Hazardous Material Type: Mixture
Last Updated: 2016-12-28T01:41:10.000
Chemical Name: Not reported
Common Name: GREASE, VARIOUS
Case Number: Not reported

Record ID: DEH2002-HUPFP-123049
Permit Status: Permit Renewed
Active Permit: Y
Child Record Id: DEH2016-HCHEM-0093425
Trade Secret: N
Hazardous Material Type: Pure
Last Updated: 2016-12-28T01:41:10.000
Chemical Name: NITROGEN
Common Name: COMPRESSED NITROGEN
Case Number: 7727-37-9

Record ID: DEH2002-HUPFP-123049
Permit Status: Permit Renewed
Active Permit: Y
Child Record Id: DEH2016-HCHEM-0093426
Trade Secret: N
Hazardous Material Type: Pure

Map ID
Direction
Distance
Elevation

MAP FINDINGS

Site

Database(s)

EDR ID Number
EPA ID Number

SOUTHWEST MARINE (Continued)

S104750101

Last Updated: 2016-12-28T01:41:10.000
Chemical Name: LIQUID NITROGEN
Common Name: LIQUID NITROGEN
Case Number: 7727-37-9

Record ID: DEH2002-HUPFP-123049
Permit Status: Permit Renewed
Active Permit: Y
Child Record Id: DEH2016-HCHEM-0093427
Trade Secret: N
Hazardous Material Type: Mixture
Last Updated: 2016-12-28T01:41:10.000
Chemical Name: Not reported
Common Name: OIL, VARIOUS
Case Number: Not reported

Record ID: DEH2002-HUPFP-123049
Permit Status: Permit Renewed
Active Permit: Y
Child Record Id: DEH2016-HCHEM-0093428
Trade Secret: N
Hazardous Material Type: Pure
Last Updated: 2016-12-28T01:41:10.000
Chemical Name: OXYGEN
Common Name: COMPRESSED OXYGEN GAS
Case Number: 7782-44-7

Record ID: DEH2002-HUPFP-123049
Permit Status: Permit Renewed
Active Permit: Y
Child Record Id: DEH2016-HCHEM-0093429
Trade Secret: N
Hazardous Material Type: Pure
Last Updated: 2016-12-28T01:41:10.000
Chemical Name: PROPANE
Common Name: PROPANE (LPG)
Case Number: 74-98-6

Record ID: DEH2002-HUPFP-123049
Permit Status: Permit Renewed
Active Permit: Y
Child Record Id: DEH2016-HCHEM-0093430
Trade Secret: N
Hazardous Material Type: Pure
Last Updated: 2016-12-28T01:41:10.000
Chemical Name: 2-BUTOXYETHANOL 6%
Common Name: SIMPLE GREEN
Case Number: Not reported

Record ID: DEH2002-HUPFP-123049
Permit Status: Permit Renewed
Active Permit: Y
Child Record Id: DEH2016-HCHEM-0093431
Trade Secret: N
Hazardous Material Type: Pure
Last Updated: 2016-12-28T01:41:10.000
Chemical Name: D-LIMONENE

Map ID
Direction
Distance
Elevation

MAP FINDINGS

Site

Database(s)

EDR ID Number
EPA ID Number

SOUTHWEST MARINE (Continued)

S104750101

Common Name: BIO T MAX
Case Number: 5989-27-5

Record ID: DEH2002-HUPFP-123049
Permit Status: Permit Renewed
Active Permit: Y
Child Record Id: DEH2016-HCHEM-0093432
Trade Secret: N
Hazardous Material Type: Pure
Last Updated: 2016-12-28T01:41:10.000
Chemical Name: SOLVENT NAPHTHA (PETROLEUM)
Common Name: SHELLSOL D60
Case Number: 64742-88-7

Record ID: DEH2002-HUPFP-123049
Permit Status: Permit Renewed
Active Permit: Y
Child Record Id: DEH2016-HCHEM-0093433
Trade Secret: N
Hazardous Material Type: Pure
Last Updated: 2016-12-28T01:41:10.000
Chemical Name: DIESEL FUEL #2
Common Name: DIESEL FUEL #2
Case Number: 64873-34-6

Record ID: DEH2002-HUPFP-123049
Permit Status: Permit Renewed
Active Permit: Y
Child Record Id: DEH2016-HCHEM-0093434
Trade Secret: N
Hazardous Material Type: Pure
Last Updated: 2016-12-28T01:41:10.000
Chemical Name: Not reported
Common Name: GARNET ABRASIVE - ERM
Case Number: Not reported

Record ID: DEH2002-HUPFP-123049
Permit Status: Permit Renewed
Active Permit: Y
Child Record Id: DEH2016-HWAST-0075778
Trade Secret: N
Hazardous Material Type: Not reported
Last Updated: 2016-12-28T01:41:12.000
Chemical Name: WASTE 221 WASTE OIL & MIXED OIL
Common Name: USED OIL, VARIOUS
Case Number: Not reported

Record ID: DEH2002-HUPFP-123049
Permit Status: Permit Renewed
Active Permit: Y
Child Record Id: DEH2016-HWAST-0075779
Trade Secret: N
Hazardous Material Type: Not reported
Last Updated: 2016-12-28T01:41:12.000
Chemical Name: WASTE 791 LIQUIDS WITH Ph <2
Common Name: RYDLYME RINSE
Case Number: Not reported

Map ID
Direction
Distance
Elevation

MAP FINDINGS

Site

Database(s)

EDR ID Number
EPA ID Number

SOUTHWEST MARINE (Continued)

S104750101

Record ID: DEH2002-HUPFP-123049
Permit Status: Permit Renewed
Active Permit: Y
Child Record Id: DEH2016-HWAST-0075780
Trade Secret: N
Hazardous Material Type: Not reported
Last Updated: 2016-12-28T01:41:12.000
Chemical Name: WASTE D-limolene
Common Name: WASTE BIO T MAX
Case Number: Not reported

Record ID: DEH2002-HUPFP-123049
Permit Status: Permit Renewed
Active Permit: Y
Child Record Id: DEH2016-HWAST-0075781
Trade Secret: N
Hazardous Material Type: Not reported
Last Updated: 2016-12-28T01:41:12.000
Chemical Name: Not reported
Common Name: WASTE SOLVENT RAGS
Case Number: Not reported

Record ID: DEH2002-HUPFP-123049
Permit Status: Permit Renewed
Active Permit: Y
Child Record Id: DEH2016-HWAST-0075782
Trade Secret: N
Hazardous Material Type: Not reported
Last Updated: 2016-12-28T01:41:12.000
Chemical Name: Not reported
Common Name: WASTE OILY DEBRIS
Case Number: Not reported

Record ID: DEH2002-HUPFP-123049
Permit Status: Permit Renewed
Active Permit: Y
Child Record Id: DEH2016-HWAST-0075783
Trade Secret: N
Hazardous Material Type: Not reported
Last Updated: 2016-12-28T01:41:12.000
Chemical Name: Not reported
Common Name: WASTE PAINT DEBRIS
Case Number: Not reported

Record ID: DEH2002-HUPFP-123049
Permit Status: Permit Renewed
Active Permit: Y
Child Record Id: DEH2019-HCHEM-0209770
Trade Secret: N
Hazardous Material Type: Pure
Last Updated: 2019-03-02T01:31:05.000
Chemical Name: LIQUID NITROGEN
Common Name: LIQUID NITROGEN
Case Number: 7727-37-9

Record ID: DEH2002-HUPFP-123049
Permit Status: Permit Renewed

Map ID
Direction
Distance
Elevation

MAP FINDINGS

Site

Database(s)

EDR ID Number
EPA ID Number

SOUTHWEST MARINE (Continued)

S104750101

Active Permit: Y
Child Record Id: DEH2019-HCHEM-0209771
Trade Secret: N
Hazardous Material Type: Mixture
Last Updated: 2019-03-02T01:31:05.000
Chemical Name: Not reported
Common Name: OIL, VARIOUS
Case Number: Not reported

Record ID: DEH2002-HUPFP-123049
Permit Status: Permit Renewed
Active Permit: Y
Child Record Id: DEH2019-HCHEM-0209772
Trade Secret: N
Hazardous Material Type: Pure
Last Updated: 2019-03-02T01:31:05.000
Chemical Name: OXYGEN
Common Name: COMPRESSED OXYGEN GAS
Case Number: 7782-44-7

Record ID: DEH2002-HUPFP-123049
Permit Status: Permit Renewed
Active Permit: Y
Child Record Id: DEH2019-HCHEM-0209773
Trade Secret: N
Hazardous Material Type: Pure
Last Updated: 2019-03-02T01:31:05.000
Chemical Name: PROPANE
Common Name: PROPANE (LPG)
Case Number: 74-98-6

Record ID: DEH2002-HUPFP-123049
Permit Status: Permit Renewed
Active Permit: Y
Child Record Id: DEH2019-HWAST-0182041
Trade Secret: N
Hazardous Material Type: Not reported
Last Updated: 2019-03-02T01:31:08.000
Chemical Name: Not reported
Common Name: WASTE SIMPLE GREEN RINSE WATER
Case Number: Not reported

Record ID: DEH2002-HUPFP-123049
Permit Status: Permit Renewed
Active Permit: Y
Child Record Id: DEH2019-HCHEM-0209774
Trade Secret: N
Hazardous Material Type: Pure
Last Updated: 2019-03-02T01:31:05.000
Chemical Name: 2-BUTOXYETHANOL 6%
Common Name: SIMPLE GREEN
Case Number: Not reported

Record ID: DEH2002-HUPFP-123049
Permit Status: Permit Renewed
Active Permit: Y
Child Record Id: DEH2018-HCHEM-0176657

Map ID
Direction
Distance
Elevation

MAP FINDINGS

Site

Database(s)

EDR ID Number
EPA ID Number

SOUTHWEST MARINE (Continued)

S104750101

Trade Secret: N
Hazardous Material Type: Mixture
Last Updated: 2019-02-16T01:08:37.000
Chemical Name: Not reported
Common Name: 2190 TEP LUBE OIL (C15-C50)
Case Number: Not reported

Record ID: DEH2002-HUPFP-123049
Permit Status: Permit Renewed
Active Permit: Y
Child Record Id: DEH2018-HCHEM-0176658
Trade Secret: N
Hazardous Material Type: Pure
Last Updated: 2019-02-16T01:08:37.000
Chemical Name: HYDROGEN CHLORIDE, AQUEOUS 10%
Common Name: RYDLYME
Case Number: 7647-01-0

Record ID: DEH2002-HUPFP-123049
Permit Status: Permit Renewed
Active Permit: Y
Child Record Id: DEH2018-HCHEM-0176659
Trade Secret: N
Hazardous Material Type: Pure
Last Updated: 2019-02-16T01:08:37.000
Chemical Name: DIESEL FUEL #2
Common Name: DIESEL FUEL #2
Case Number: 64873-34-6

Record ID: DEH2002-HUPFP-123049
Permit Status: Permit Renewed
Active Permit: Y
Child Record Id: DEH2018-HCHEM-0176664
Trade Secret: N
Hazardous Material Type: Pure
Last Updated: 2019-02-16T01:08:37.000
Chemical Name: OXYGEN
Common Name: COMPRESSED OXYGEN GAS
Case Number: 7782-44-7

Record ID: DEH2002-HUPFP-123049
Permit Status: Permit Renewed
Active Permit: Y
Child Record Id: DEH2018-HCHEM-0176665
Trade Secret: N
Hazardous Material Type: Pure
Last Updated: 2019-02-16T01:08:37.000
Chemical Name: PROPANE
Common Name: PROPANE (LPG)
Case Number: 74-98-6

Record ID: DEH2002-HUPFP-123049
Permit Status: Permit Renewed
Active Permit: Y
Child Record Id: DEH2018-HWAST-0151379
Trade Secret: N
Hazardous Material Type: Not reported

Map ID
Direction
Distance
Elevation

MAP FINDINGS

Site

Database(s)

EDR ID Number
EPA ID Number

SOUTHWEST MARINE (Continued)

S104750101

Last Updated: 2019-02-16T01:08:39.000
Chemical Name: WASTE D-limolene
Common Name: WASTE BIO T MAX
Case Number: Not reported

Record ID: DEH2002-HUPFP-123049
Permit Status: Permit Renewed
Active Permit: Y
Child Record Id: DEH2018-HWAST-0151384
Trade Secret: N
Hazardous Material Type: Not reported
Last Updated: 2019-02-16T01:08:39.000
Chemical Name: Not reported
Common Name: WASTE SOLVENT SLUDGE
Case Number: Not reported

Record ID: DEH2002-HUPFP-123049
Permit Status: Permit Renewed
Active Permit: Y
Child Record Id: DEH2018-HWAST-0151385
Trade Secret: N
Hazardous Material Type: Not reported
Last Updated: 2019-02-16T01:08:39.000
Chemical Name: Not reported
Common Name: WASTE ECOLINK
Case Number: Not reported

Record ID: DEH2002-HUPFP-123049
Permit Status: Permit Renewed
Active Permit: Y
Child Record Id: DEH2018-HWAST-0151386
Trade Secret: N
Hazardous Material Type: Not reported
Last Updated: 2019-02-16T01:08:39.000
Chemical Name: Not reported
Common Name: WASTE JP-5
Case Number: Not reported

Record ID: DEH2002-HUPFP-123049
Permit Status: Permit Renewed
Active Permit: Y
Child Record Id: DEH2018-HWAST-0151387
Trade Secret: N
Hazardous Material Type: Not reported
Last Updated: 2019-02-16T01:08:39.000
Chemical Name: Not reported
Common Name: WASTE OIL
Case Number: Not reported

Record ID: DEH2002-HUPFP-123049
Permit Status: Permit Renewed
Active Permit: Y
Child Record Id: DEH2018-HCHEM-0176660
Trade Secret: N
Hazardous Material Type: Mixture
Last Updated: 2019-02-16T01:08:37.000
Chemical Name: Not reported

Map ID
Direction
Distance
Elevation

MAP FINDINGS

Site

Database(s)

EDR ID Number
EPA ID Number

SOUTHWEST MARINE (Continued)

S104750101

Common Name: GREASE, VARIOUS
Case Number: Not reported

Record ID: DEH2002-HUPFP-123049
Permit Status: Permit Renewed
Active Permit: Y
Child Record Id: DEH2018-HCHEM-0176661
Trade Secret: N
Hazardous Material Type: Pure
Last Updated: 2019-02-16T01:08:37.000
Chemical Name: NITROGEN
Common Name: COMPRESSED NITROGEN
Case Number: 7727-37-9

Record ID: DEH2002-HUPFP-123049
Permit Status: Permit Renewed
Active Permit: Y
Child Record Id: DEH2018-HCHEM-0176662
Trade Secret: N
Hazardous Material Type: Pure
Last Updated: 2019-02-16T01:08:37.000
Chemical Name: LIQUID NITROGEN
Common Name: LIQUID NITROGEN
Case Number: 7727-37-9

Record ID: DEH2002-HUPFP-123049
Permit Status: Permit Renewed
Active Permit: Y
Child Record Id: DEH2018-HCHEM-0176663
Trade Secret: N
Hazardous Material Type: Mixture
Last Updated: 2019-02-16T01:08:37.000
Chemical Name: Not reported
Common Name: OIL, VARIOUS
Case Number: Not reported

Record ID: DEH2002-HUPFP-123049
Permit Status: Permit Renewed
Active Permit: Y
Child Record Id: DEH2018-HCHEM-0176666
Trade Secret: N
Hazardous Material Type: Pure
Last Updated: 2019-02-16T01:08:37.000
Chemical Name: 2-BUTOXYETHANOL 6%
Common Name: SIMPLE GREEN
Case Number: Not reported

Record ID: DEH2002-HUPFP-123049
Permit Status: Permit Renewed
Active Permit: Y
Child Record Id: DEH2018-HCHEM-0176667
Trade Secret: N
Hazardous Material Type: Pure
Last Updated: 2019-02-16T01:08:37.000
Chemical Name: D-LIMONENE
Common Name: BIO T MAX
Case Number: 5989-27-5

Map ID
Direction
Distance
Elevation

MAP FINDINGS

Site

Database(s)

EDR ID Number
EPA ID Number

SOUTHWEST MARINE (Continued)

S104750101

Record ID: DEH2002-HUPFP-123049
Permit Status: Permit Renewed
Active Permit: Y
Child Record Id: DEH2018-HCHEM-0176668
Trade Secret: N
Hazardous Material Type: Pure
Last Updated: 2019-02-16T01:08:37.000
Chemical Name: SOLVENT NAPHTHA (PETROLEUM)
Common Name: SHELLSOL D60
Case Number: 64742-88-7

Record ID: DEH2002-HUPFP-123049
Permit Status: Permit Renewed
Active Permit: Y
Child Record Id: DEH2018-HCHEM-0176669
Trade Secret: N
Hazardous Material Type: Pure
Last Updated: 2019-02-16T01:08:37.000
Chemical Name: DIESEL FUEL #2
Common Name: DIESEL FUEL #2
Case Number: 64873-34-6

Record ID: DEH2002-HUPFP-123049
Permit Status: Permit Renewed
Active Permit: Y
Child Record Id: DEH2018-HCHEM-0176670
Trade Secret: N
Hazardous Material Type: Pure
Last Updated: 2019-02-16T01:08:37.000
Chemical Name: Not reported
Common Name: GARNET ABRASIVE - ERM
Case Number: Not reported

Record ID: DEH2002-HUPFP-123049
Permit Status: Permit Renewed
Active Permit: Y
Child Record Id: DEH2018-HCHEM-0176671
Trade Secret: N
Hazardous Material Type: Not reported
Last Updated: 2019-02-16T01:08:37.000
Chemical Name: Not reported
Common Name: WASTE PAINT
Case Number: Not reported

Record ID: DEH2002-HUPFP-123049
Permit Status: Permit Renewed
Active Permit: Y
Child Record Id: DEH2018-HWAST-0151377
Trade Secret: N
Hazardous Material Type: Not reported
Last Updated: 2019-02-16T01:08:39.000
Chemical Name: WASTE 221 WASTE OIL & MIXED OIL
Common Name: USED OIL, VARIOUS
Case Number: Not reported

Record ID: DEH2002-HUPFP-123049
Permit Status: Permit Renewed

Map ID
Direction
Distance
Elevation

MAP FINDINGS

Site

Database(s)

EDR ID Number
EPA ID Number

SOUTHWEST MARINE (Continued)

S104750101

Active Permit: Y
Child Record Id: DEH2018-HWAST-0151378
Trade Secret: N
Hazardous Material Type: Not reported
Last Updated: 2019-02-16T01:08:39.000
Chemical Name: WASTE 791 LIQUIDS WITH Ph <2
Common Name: RYDLYME RINSE
Case Number: Not reported

Record ID: DEH2002-HUPFP-123049
Permit Status: Permit Renewed
Active Permit: Y
Child Record Id: DEH2018-HWAST-0151381
Trade Secret: N
Hazardous Material Type: Not reported
Last Updated: 2019-02-16T01:08:39.000
Chemical Name: Not reported
Common Name: WASTE OILY DEBRIS
Case Number: Not reported

Record ID: DEH2002-HUPFP-123049
Permit Status: Permit Renewed
Active Permit: Y
Child Record Id: DEH2018-HWAST-0151382
Trade Secret: N
Hazardous Material Type: Not reported
Last Updated: 2019-02-16T01:08:39.000
Chemical Name: Not reported
Common Name: WASTE PAINT DEBRIS
Case Number: Not reported

Record ID: DEH2002-HUPFP-123049
Permit Status: Permit Renewed
Active Permit: Y
Child Record Id: DEH2018-HWAST-0151383
Trade Secret: N
Hazardous Material Type: Not reported
Last Updated: 2019-02-16T01:08:39.000
Chemical Name: Not reported
Common Name: WASTE WATER WITH METALS
Case Number: Not reported

Record ID: DEH2002-HUPFP-123049
Permit Status: Permit Renewed
Active Permit: Y
Child Record Id: DEH2018-HWAST-0151388
Trade Secret: N
Hazardous Material Type: Not reported
Last Updated: 2019-02-16T01:08:39.000
Chemical Name: Not reported
Common Name: WASTE OILY WATER
Case Number: Not reported

Record ID: DEH2002-HUPFP-123049
Permit Status: Permit Renewed
Active Permit: Y
Child Record Id: DEH2018-HWAST-0151389

Map ID
Direction
Distance
Elevation

MAP FINDINGS

Site

Database(s)

EDR ID Number
EPA ID Number

SOUTHWEST MARINE (Continued)

S104750101

Trade Secret: N
Hazardous Material Type: Not reported
Last Updated: 2019-02-16T01:08:39.000
Chemical Name: Not reported
Common Name: WASTE SIMPLE GREEN RINSE WATER
Case Number: Not reported

Record ID: DEH2002-HUPFP-123049
Permit Status: Permit Renewed
Active Permit: Y
Child Record Id: DEH2017-HCHEM-0159486
Trade Secret: N
Hazardous Material Type: Mixture
Last Updated: 2017-10-24T12:11:59.000
Chemical Name: Not reported
Common Name: 2190 TEP LUBE OIL (C15-C50)
Case Number: Not reported

Record ID: DEH2002-HUPFP-123049
Permit Status: Permit Renewed
Active Permit: Y
Child Record Id: DEH2017-HCHEM-0159487
Trade Secret: N
Hazardous Material Type: Pure
Last Updated: 2017-10-24T12:11:59.000
Chemical Name: HYDROGEN CHLORIDE, AQUEOUS 10%
Common Name: RYDLYME
Case Number: 7647-01-0

Record ID: DEH2002-HUPFP-123049
Permit Status: Permit Renewed
Active Permit: Y
Child Record Id: DEH2017-HCHEM-0159488
Trade Secret: N
Hazardous Material Type: Pure
Last Updated: 2017-10-24T12:11:59.000
Chemical Name: DIESEL FUEL #2
Common Name: DIESEL FUEL #2
Case Number: 64873-34-6

Record ID: DEH2002-HUPFP-123049
Permit Status: Permit Renewed
Active Permit: Y
Child Record Id: DEH2017-HCHEM-0159489
Trade Secret: N
Hazardous Material Type: Mixture
Last Updated: 2017-10-24T12:11:59.000
Chemical Name: Not reported
Common Name: GREASE, VARIOUS
Case Number: Not reported

Record ID: DEH2002-HUPFP-123049
Permit Status: Permit Renewed
Active Permit: Y
Child Record Id: DEH2017-HCHEM-0159490
Trade Secret: N
Hazardous Material Type: Pure

Map ID
Direction
Distance
Elevation

MAP FINDINGS

Site

Database(s)

EDR ID Number
EPA ID Number

SOUTHWEST MARINE (Continued)

S104750101

Last Updated: 2017-10-24T12:11:59.000
Chemical Name: NITROGEN
Common Name: COMPRESSED NITROGEN
Case Number: 7727-37-9

Record ID: DEH2002-HUPFP-123049
Permit Status: Permit Renewed
Active Permit: Y
Child Record Id: DEH2017-HCHEM-0159491
Trade Secret: N
Hazardous Material Type: Pure
Last Updated: 2017-10-24T12:11:59.000
Chemical Name: LIQUID NITROGEN
Common Name: LIQUID NITROGEN
Case Number: 7727-37-9

Record ID: DEH2002-HUPFP-123049
Permit Status: Permit Renewed
Active Permit: Y
Child Record Id: DEH2017-HCHEM-0159492
Trade Secret: N
Hazardous Material Type: Mixture
Last Updated: 2017-10-24T12:11:59.000
Chemical Name: Not reported
Common Name: OIL, VARIOUS
Case Number: Not reported

Record ID: DEH2002-HUPFP-123049
Permit Status: Permit Renewed
Active Permit: Y
Child Record Id: DEH2017-HCHEM-0159493
Trade Secret: N
Hazardous Material Type: Pure
Last Updated: 2017-10-24T12:11:59.000
Chemical Name: OXYGEN
Common Name: COMPRESSED OXYGEN GAS
Case Number: 7782-44-7

Record ID: DEH2002-HUPFP-123049
Permit Status: Permit Renewed
Active Permit: Y
Child Record Id: DEH2017-HCHEM-0159494
Trade Secret: N
Hazardous Material Type: Pure
Last Updated: 2017-10-24T12:11:59.000
Chemical Name: PROPANE
Common Name: PROPANE (LPG)
Case Number: 74-98-6

Record ID: DEH2002-HUPFP-123049
Permit Status: Permit Renewed
Active Permit: Y
Child Record Id: DEH2017-HCHEM-0159495
Trade Secret: N
Hazardous Material Type: Pure
Last Updated: 2017-10-24T12:11:59.000
Chemical Name: 2-BUTOXYETHANOL 6%

Map ID
Direction
Distance
Elevation

MAP FINDINGS

Site

Database(s)

EDR ID Number
EPA ID Number

SOUTHWEST MARINE (Continued)

S104750101

Common Name:	SIMPLE GREEN
Case Number:	Not reported
Record ID:	DEH2002-HUPFP-123049
Permit Status:	Permit Renewed
Active Permit:	Y
Child Record Id:	DEH2017-HCHEM-0159496
Trade Secret:	N
Hazardous Material Type:	Pure
Last Updated:	2017-10-24T12:11:59.000
Chemical Name:	D-LIMONENE
Common Name:	BIO T MAX
Case Number:	5989-27-5
Record ID:	DEH2002-HUPFP-123049
Permit Status:	Permit Renewed
Active Permit:	Y
Child Record Id:	DEH2017-HCHEM-0159497
Trade Secret:	N
Hazardous Material Type:	Pure
Last Updated:	2017-10-24T12:11:59.000
Chemical Name:	SOLVENT NAPHTHA (PETROLEUM)
Common Name:	SHELLSOL D60
Case Number:	64742-88-7
Record ID:	DEH2002-HUPFP-123049
Permit Status:	Permit Renewed
Active Permit:	Y
Child Record Id:	DEH2017-HCHEM-0159498
Trade Secret:	N
Hazardous Material Type:	Pure
Last Updated:	2017-10-24T12:11:59.000
Chemical Name:	DIESEL FUEL #2
Common Name:	DIESEL FUEL #2
Case Number:	64873-34-6
Record ID:	DEH2002-HUPFP-123049
Permit Status:	Permit Renewed
Active Permit:	Y
Child Record Id:	DEH2017-HCHEM-0159499
Trade Secret:	N
Hazardous Material Type:	Pure
Last Updated:	2017-10-24T12:11:59.000
Chemical Name:	Not reported
Common Name:	GARNET ABRASIVE - ERM
Case Number:	Not reported
Record ID:	DEH2002-HUPFP-123049
Permit Status:	Permit Renewed
Active Permit:	Y
Child Record Id:	DEH2017-HWAST-0135356
Trade Secret:	N
Hazardous Material Type:	Not reported
Last Updated:	2017-10-24T12:11:59.000
Chemical Name:	WASTE 221 WASTE OIL & MIXED OIL
Common Name:	USED OIL, VARIOUS
Case Number:	Not reported

Map ID
Direction
Distance
Elevation

MAP FINDINGS

Site

Database(s)

EDR ID Number
EPA ID Number

SOUTHWEST MARINE (Continued)

S104750101

Record ID: DEH2002-HUPFP-123049
Permit Status: Permit Renewed
Active Permit: Y
Child Record Id: DEH2017-HWAST-0135357
Trade Secret: N
Hazardous Material Type: Not reported
Last Updated: 2017-10-24T12:11:59.000
Chemical Name: WASTE 791 LIQUIDS WITH Ph <2
Common Name: RYDLYME RINSE
Case Number: Not reported

Record ID: DEH2002-HUPFP-123049
Permit Status: Permit Renewed
Active Permit: Y
Child Record Id: DEH2017-HWAST-0135358
Trade Secret: N
Hazardous Material Type: Not reported
Last Updated: 2017-10-24T12:11:59.000
Chemical Name: WASTE D-limolene
Common Name: WASTE BIO T MAX
Case Number: Not reported

Record ID: DEH2002-HUPFP-123049
Permit Status: Permit Renewed
Active Permit: Y
Child Record Id: DEH2017-HWAST-0135359
Trade Secret: N
Hazardous Material Type: Not reported
Last Updated: 2017-10-24T12:11:59.000
Chemical Name: Not reported
Common Name: WASTE SOLVENT RAGS
Case Number: Not reported

Record ID: DEH2002-HUPFP-123049
Permit Status: Permit Renewed
Active Permit: Y
Child Record Id: DEH2017-HWAST-0135360
Trade Secret: N
Hazardous Material Type: Not reported
Last Updated: 2017-10-24T12:11:59.000
Chemical Name: Not reported
Common Name: WASTE OILY DEBRIS
Case Number: Not reported

Record ID: DEH2002-HUPFP-123049
Permit Status: Permit Renewed
Active Permit: Y
Child Record Id: DEH2017-HWAST-0135361
Trade Secret: N
Hazardous Material Type: Not reported
Last Updated: 2017-10-24T12:11:59.000
Chemical Name: Not reported
Common Name: WASTE PAINT DEBRIS
Case Number: Not reported

Record ID: DEH2002-HUPFP-123049
Permit Status: Permit Renewed

Map ID
Direction
Distance
Elevation

MAP FINDINGS

Site

Database(s)

EDR ID Number
EPA ID Number

SOUTHWEST MARINE (Continued)

S104750101

Active Permit: Y
Child Record Id: DEH2017-HWAST-0135362
Trade Secret: N
Hazardous Material Type: Not reported
Last Updated: 2017-10-24T12:11:59.000
Chemical Name: Not reported
Common Name: WASTE WATER WITH METALS
Case Number: Not reported

Record ID: DEH2002-HUPFP-123049
Permit Status: Permit Renewed
Active Permit: Y
Child Record Id: DEH2017-HWAST-0135363
Trade Secret: N
Hazardous Material Type: Not reported
Last Updated: 2017-10-24T12:11:59.000
Chemical Name: Not reported
Common Name: WASTE SOLVENT SLUDGE
Case Number: Not reported

Record ID: DEH2002-HUPFP-123049
Permit Status: Permit Renewed
Active Permit: Y
Child Record Id: DEH2019-HCHEM-0209768
Trade Secret: N
Hazardous Material Type: Mixture
Last Updated: 2019-03-02T01:31:05.000
Chemical Name: Not reported
Common Name: GREASE, VARIOUS
Case Number: Not reported

Record ID: DEH2002-HUPFP-123049
Permit Status: Permit Renewed
Active Permit: Y
Child Record Id: DEH2019-HCHEM-0209769
Trade Secret: N
Hazardous Material Type: Pure
Last Updated: 2019-03-02T01:31:05.000
Chemical Name: NITROGEN
Common Name: COMPRESSED NITROGEN
Case Number: 7727-37-9

Record ID: DEH2002-HUPFP-123049
Permit Status: Permit Renewed
Active Permit: Y
Child Record Id: DEH2019-HCHEM-0209765
Trade Secret: N
Hazardous Material Type: Mixture
Last Updated: 2019-03-02T01:31:05.000
Chemical Name: Not reported
Common Name: 2190 TEP LUBE OIL (C15-C50)
Case Number: Not reported

Record ID: DEH2002-HUPFP-123049
Permit Status: Permit Renewed
Active Permit: Y
Child Record Id: DEH2019-HCHEM-0209766

Map ID
Direction
Distance
Elevation

MAP FINDINGS

Site

Database(s)

EDR ID Number
EPA ID Number

SOUTHWEST MARINE (Continued)

S104750101

Trade Secret: N
Hazardous Material Type: Pure
Last Updated: 2019-03-02T01:31:05.000
Chemical Name: HYDROGEN CHLORIDE, AQUEOUS 10%
Common Name: RYDLYME
Case Number: 7647-01-0

Record ID: DEH2002-HUPFP-123049
Permit Status: Permit Renewed
Active Permit: Y
Child Record Id: DEH2019-HCHEM-0209767
Trade Secret: N
Hazardous Material Type: Pure
Last Updated: 2019-03-02T01:31:05.000
Chemical Name: DIESEL FUEL #2
Common Name: DIESEL FUEL #2
Case Number: 64873-34-6

Record ID: DEH2002-HUPFP-123049
Permit Status: Permit Renewed
Active Permit: Y
Child Record Id: DEH2019-HCHEM-0209775
Trade Secret: N
Hazardous Material Type: Pure
Last Updated: 2019-03-02T01:31:05.000
Chemical Name: D-LIMONENE
Common Name: BIO T MAX
Case Number: 5989-27-5

Record ID: DEH2002-HUPFP-123049
Permit Status: Permit Renewed
Active Permit: Y
Child Record Id: DEH2019-HCHEM-0209776
Trade Secret: N
Hazardous Material Type: Pure
Last Updated: 2019-03-02T01:31:05.000
Chemical Name: SOLVENT NAPHTHA (PETROLEUM)
Common Name: SHELLSOL D60
Case Number: 64742-88-7

Record ID: DEH2002-HUPFP-123049
Permit Status: Permit Renewed
Active Permit: Y
Child Record Id: DEH2019-HCHEM-0209777
Trade Secret: N
Hazardous Material Type: Pure
Last Updated: 2019-03-02T01:31:05.000
Chemical Name: DIESEL FUEL #2
Common Name: DIESEL FUEL #2
Case Number: 64873-34-6

Record ID: DEH2002-HUPFP-123049
Permit Status: Permit Renewed
Active Permit: Y
Child Record Id: DEH2019-HCHEM-0209778
Trade Secret: N
Hazardous Material Type: Pure

Map ID
Direction
Distance
Elevation

MAP FINDINGS

Site

Database(s)

EDR ID Number
EPA ID Number

SOUTHWEST MARINE (Continued)

S104750101

Last Updated: 2019-03-02T01:31:05.000
Chemical Name: Not reported
Common Name: GARNET ABRASIVE - ERM
Case Number: Not reported

Record ID: DEH2002-HUPFP-123049
Permit Status: Permit Renewed
Active Permit: Y
Child Record Id: DEH2019-HWAST-0182028
Trade Secret: N
Hazardous Material Type: Not reported
Last Updated: 2019-03-02T01:31:08.000
Chemical Name: WASTE 221 WASTE OIL & MIXED OIL
Common Name: USED OIL, VARIOUS
Case Number: Not reported

Record ID: DEH2002-HUPFP-123049
Permit Status: Permit Renewed
Active Permit: Y
Child Record Id: DEH2019-HWAST-0182029
Trade Secret: N
Hazardous Material Type: Not reported
Last Updated: 2019-03-02T01:31:08.000
Chemical Name: WASTE 791 LIQUIDS WITH Ph <2
Common Name: RYDLYME RINSE
Case Number: Not reported

Record ID: DEH2002-HUPFP-123049
Permit Status: Permit Renewed
Active Permit: Y
Child Record Id: DEH2019-HWAST-0182030
Trade Secret: N
Hazardous Material Type: Not reported
Last Updated: 2019-03-02T01:31:08.000
Chemical Name: WASTE D-limolene
Common Name: WASTE BIO T MAX
Case Number: Not reported

Record ID: DEH2002-HUPFP-123049
Permit Status: Permit Renewed
Active Permit: Y
Child Record Id: DEH2019-HWAST-0182031
Trade Secret: N
Hazardous Material Type: Not reported
Last Updated: 2019-03-02T01:31:08.000
Chemical Name: Not reported
Common Name: WASTE SOLVENT RAGS
Case Number: Not reported

Record ID: DEH2002-HUPFP-123049
Permit Status: Permit Renewed
Active Permit: Y
Child Record Id: DEH2019-HWAST-0182032
Trade Secret: N
Hazardous Material Type: Not reported
Last Updated: 2019-03-02T01:31:08.000
Chemical Name: Not reported

Map ID
Direction
Distance
Elevation

MAP FINDINGS

Site

Database(s)

EDR ID Number
EPA ID Number

SOUTHWEST MARINE (Continued)

S104750101

Common Name: WASTE OILY DEBRIS
Case Number: Not reported

Record ID: DEH2002-HUPFP-123049
Permit Status: Permit Renewed
Active Permit: Y
Child Record Id: DEH2019-HWAST-0182033
Trade Secret: N
Hazardous Material Type: Not reported
Last Updated: 2019-03-02T01:31:08.000
Chemical Name: Not reported
Common Name: WASTE PAINT DEBRIS
Case Number: Not reported

Record ID: DEH2002-HUPFP-123049
Permit Status: Permit Renewed
Active Permit: Y
Child Record Id: DEH2019-HWAST-0182034
Trade Secret: N
Hazardous Material Type: Not reported
Last Updated: 2019-03-02T01:31:08.000
Chemical Name: Not reported
Common Name: WASTE WATER WITH METALS
Case Number: Not reported

Record ID: DEH2002-HUPFP-123049
Permit Status: Permit Renewed
Active Permit: Y
Child Record Id: DEH2019-HWAST-0182035
Trade Secret: N
Hazardous Material Type: Not reported
Last Updated: 2019-03-02T01:31:08.000
Chemical Name: Not reported
Common Name: WASTE SOLVENT SLUDGE
Case Number: Not reported

Record ID: DEH2002-HUPFP-123049
Permit Status: Permit Renewed
Active Permit: Y
Child Record Id: DEH2019-HWAST-0182036
Trade Secret: N
Hazardous Material Type: Not reported
Last Updated: 2019-03-02T01:31:08.000
Chemical Name: Not reported
Common Name: WASTE ECOLINK
Case Number: Not reported

Record ID: DEH2002-HUPFP-123049
Permit Status: Permit Renewed
Active Permit: Y
Child Record Id: DEH2019-HWAST-0182037
Trade Secret: N
Hazardous Material Type: Not reported
Last Updated: 2019-03-02T01:31:08.000
Chemical Name: Not reported
Common Name: WASTE JP-5
Case Number: Not reported

Map ID
Direction
Distance
Elevation

MAP FINDINGS

Site

Database(s)

EDR ID Number
EPA ID Number

SOUTHWEST MARINE (Continued)

S104750101

Record ID: DEH2002-HUPFP-123049
Permit Status: Permit Renewed
Active Permit: Y
Child Record Id: DEH2019-HWAST-0182038
Trade Secret: N
Hazardous Material Type: Not reported
Last Updated: 2019-03-02T01:31:08.000
Chemical Name: Not reported
Common Name: WASTE OIL
Case Number: Not reported

Record ID: DEH2002-HUPFP-123049
Permit Status: Permit Renewed
Active Permit: Y
Child Record Id: DEH2019-HWAST-0182039
Trade Secret: N
Hazardous Material Type: Not reported
Last Updated: 2019-03-02T01:31:08.000
Chemical Name: Not reported
Common Name: WASTE PAINT SLUDGE
Case Number: Not reported

Record ID: DEH2002-HUPFP-123049
Permit Status: Permit Renewed
Active Permit: Y
Child Record Id: DEH2019-HWAST-0182040
Trade Secret: N
Hazardous Material Type: Not reported
Last Updated: 2019-03-02T01:31:08.000
Chemical Name: Not reported
Common Name: WASTE OILY WATER
Case Number: Not reported

Name: BAE SYSTEMS (MSD)
Address: 1401 SAMPSON ST
City,State,Zip: SAN DIEGO, CA 92113
Permit Number: 123049
Business Type: 6HK71
EPA Id Number: CAR000165183
APN: 538-770-08-00
Last HMMD Inspection: 07/09/2012
Facility Telephone: 619-238-1000
Permit Status: OPEN
Permit Expiration: 05/31/2013
Date Last Updated: 11/02/2012
Facility Owner: BAE SYSTEMS
Facility Mailing Address: P O BOX 13308
Facility Mailing City: SAN DIEGO
Facility Mailing State: CA
Facility Mailing Zip: 92170-3308
UST Owner: Not reported
Handle Regulated Hazmat: Y
Own Or Operate UST: Not reported
Subject To APSA: Not reported
Generate Haz Waste: Y
Treat Haz Waste: Not reported

Map ID
Direction
Distance
Elevation

MAP FINDINGS

Site

Database(s)

EDR ID Number
EPA ID Number

SOUTHWEST MARINE (Continued)

S104750101

Generate Medical Waste: Not reported

Inventory Active Permits (not SQG Medical):

Permit Number: 123049
Update Date: 11/02/2012
Case Number: Not reported
Name: 2190 TEP LUBE OIL
Other Information: Not reported
Material Waste: Material
Hazardous Categories 1: ACUTE
Hazardous Categories 2: Not reported

Permit Number: 123049
Update Date: 11/02/2012
Case Number: 111-76-2
Name: 2-BUTOXYETHANOL
Other Information: SIMPLE GREEN
Material Waste: Material
Hazardous Categories 1: ACUTE
Hazardous Categories 2: Not reported

Permit Number: 123049
Update Date: 11/02/2012
Case Number: 7440-37-1
Name: ARGON
Other Information: Not reported
Material Waste: Material
Hazardous Categories 1: PRESSURE RELEASE
Hazardous Categories 2: Not reported

Permit Number: 123049
Update Date: 11/02/2012
Case Number: 76-14-2
Name: DICHLOROTETRAFLUORETHANE
Other Information: REFRIGERANT
Material Waste: Material
Hazardous Categories 1: PRESSURE RELEASE
Hazardous Categories 2: Not reported

Permit Number: 123049
Update Date: 11/02/2012
Case Number: 64873-34-6
Name: DIESEL FUEL #2
Other Information: Not reported
Material Waste: Material
Hazardous Categories 1: ACUTE
Hazardous Categories 2: Not reported

Permit Number: 123049
Update Date: 11/02/2012
Case Number: 5989-27-5
Name: D-LIMONENE
Other Information: BIO T MAX
Material Waste: Material
Hazardous Categories 1: ACUTE
Hazardous Categories 2: Not reported

Permit Number: 123049

Map ID
Direction
Distance
Elevation

MAP FINDINGS

Site

Database(s)

EDR ID Number
EPA ID Number

SOUTHWEST MARINE (Continued)

S104750101

Update Date: 11/02/2012
Case Number: Not reported
Name: GREASE, VARIOUS
Other Information: Not reported
Material Waste: Material
Hazardous Categories 1: FIRE
Hazardous Categories 2: Not reported

Permit Number: 123049
Update Date: 11/02/2012
Case Number: 7440-37-1
Name: LIQUID ARGON
Other Information: Not reported
Material Waste: Material
Hazardous Categories 1: PRESSURE RELEASE
Hazardous Categories 2: ACUTE

Permit Number: 123049
Update Date: 11/02/2012
Case Number: Not reported
Name: MIL-P-2441/20 F-150
Other Information: EPOXY COATING
Material Waste: Material
Hazardous Categories 1: REACTIVE
Hazardous Categories 2: Not reported

Permit Number: 123049
Update Date: 11/02/2012
Case Number: 7727-37-9
Name: NITROGEN (LIQUID AND GAS)
Other Information: Not reported
Material Waste: Material
Hazardous Categories 1: PRESSURE RELEASE
Hazardous Categories 2: Not reported

Permit Number: 123049
Update Date: 11/02/2012
Case Number: Not reported
Name: NM-50 CHEMICAL CLEANER AND DEGREASER
Other Information: Not reported
Material Waste: Material
Hazardous Categories 1: ACUTE
Hazardous Categories 2: CHRONIC

Permit Number: 123049
Update Date: 11/02/2012
Case Number: 8002-09-5
Name: OILS; LUBRICATING
Other Information: Not reported
Material Waste: Material
Hazardous Categories 1: FIRE
Hazardous Categories 2: Not reported

Permit Number: 123049
Update Date: 11/02/2012
Case Number: 7782-44-7
Name: OXYGEN GAS

Map ID
Direction
Distance
Elevation

MAP FINDINGS

Site

Database(s)

EDR ID Number
EPA ID Number

SOUTHWEST MARINE (Continued)

S104750101

Other Information:	Not reported
Material Waste:	Material
Hazardous Categories 1:	PRESSURE RELEASE
Hazardous Categories 2:	Not reported
Permit Number:	123049
Update Date:	11/02/2012
Case Number:	7782-44-7
Name:	OXYGEN- LIQUID
Other Information:	Not reported
Material Waste:	Material
Hazardous Categories 1:	PRESSURE RELEASE
Hazardous Categories 2:	Not reported
Permit Number:	123049
Update Date:	11/02/2012
Case Number:	Not reported
Name:	PAINT, EPOXY
Other Information:	Not reported
Material Waste:	Material
Hazardous Categories 1:	ACUTE
Hazardous Categories 2:	Not reported
Permit Number:	123049
Update Date:	11/02/2012
Case Number:	74-98-6
Name:	PROPANE
Other Information:	Not reported
Material Waste:	Material
Hazardous Categories 1:	PRESSURE RELEASE
Hazardous Categories 2:	Not reported
Permit Number:	123049
Update Date:	11/02/2012
Case Number:	Not reported
Name:	WASTE 181 INORGANIC SOLID WASTE (OTHER)
Other Information:	ERM SANDBLAST MEDIA/KLEEN INDUSTRIAL SERVICES
Material Waste:	Waste
Hazardous Categories 1:	Not reported
Hazardous Categories 2:	Not reported
Permit Number:	123049
Update Date:	11/02/2012
Case Number:	Not reported
Name:	WASTE 221 WASTE OIL & MIXED OIL
Other Information:	Not reported
Material Waste:	Waste
Hazardous Categories 1:	Not reported
Hazardous Categories 2:	Not reported
Permit Number:	123049
Update Date:	11/02/2012
Case Number:	Not reported
Name:	WASTE 223 UNSPEC OIL CONTAINING WASTE
Other Information:	OILY ABSORBENT/ RAGS
Material Waste:	Waste
Hazardous Categories 1:	Not reported

Map ID
Direction
Distance
Elevation

MAP FINDINGS

Site

Database(s)

EDR ID Number
EPA ID Number

SOUTHWEST MARINE (Continued)

S104750101

Hazardous Categories 2: Not reported

Permit Number: 123049
Update Date: 11/02/2012
Case Number: Not reported
Name: WASTE 342 ORGANIC LIQUIDS W/METALS
Other Information: ANTIFREEZE/ COOLANT
Material Waste: Waste
Hazardous Categories 1: Not reported
Hazardous Categories 2: Not reported

Permit Number: 123049
Update Date: 11/02/2012
Case Number: Not reported
Name: WASTE 352 ORGANIC SOLIDS (OTHER)
Other Information: AEROSOLS
Material Waste: Waste
Hazardous Categories 1: Not reported
Hazardous Categories 2: Not reported

Permit Number: 123049
Update Date: 11/02/2012
Case Number: Not reported
Name: WASTE 461 PAINT SLUDGE
Other Information: DEBRIS
Material Waste: Waste
Hazardous Categories 1: Not reported
Hazardous Categories 2: Not reported

Permit Number: 123049
Update Date: 11/02/2012
Case Number: Not reported
Name: WASTE 791 LIQUIDS WITH PH <OR= 2
Other Information: HYDRO CHLORIC ACID
Material Waste: Waste
Hazardous Categories 1: Not reported
Hazardous Categories 2: Not reported

Permit Number: 123049
Update Date: 11/02/2012
Case Number: Not reported
Name: WASTE 792 LIQUIDS W/PH <OR= 2 W/METALS
Other Information: SODIUM HYDROXIDE CLEANING TANK
Material Waste: Waste
Hazardous Categories 1: Not reported
Hazardous Categories 2: Not reported

Violations Active Permits:

Permit Number: 123049
Update Date: 11/02/2012
Inspection Date: 05/28/2004
Violation Code: 6HV0135
Violation: MANIFESTS/RECEIPTS FOR 3 YEARS NOT ONSIT
Violation Citation: Hazardous waste manifests/receipts for 3 years are not maintained onsite to document proper disposal of hazardous waste. CCR 66262.40(a) & 25160.2(b)(3)
Activity: ACTIVE

Map ID
Direction
Distance
Elevation

MAP FINDINGS

Site

Database(s)

EDR ID Number
EPA ID Number

SOUTHWEST MARINE (Continued)

S104750101

Permit Number: 123049
Update Date: 11/02/2012
Inspection Date: 08/08/2005
Violation Code: 6HV0216
Violation: HAZMATS WITHOUT PROPER LABELS
Violation Citation: Hazardous materials have not been adequately labeled within 10 days & are now declared hazardous waste. HSC 25124(b)(3)(A) & 66262.34(f)
Activity: ACTIVE

Permit Number: 123049
Update Date: 11/02/2012
Inspection Date: 08/08/2005
Violation Code: 6HV0303
Violation: WASTE TRANSPORT W/O MANIFEST
Violation Citation: Hazardous waste generator has transported a hazardous waste off-site without preparing a manifest prior to transport. 66262.20(a), 25160.2(b)9
Activity: ACTIVE

Permit Number: 123049
Update Date: 11/02/2012
Inspection Date: 07/09/2012
Violation Code: 6HV3103
Violation: NO UST PLAN CHECK PERMIT OBTAINED
Violation Citation: UST repair/modify/closure permit not obtained .68.1004, 68.1005, 68.1009.5
Activity: ACTIVE

Permit Number: 123049
Update Date: 11/02/2012
Inspection Date: 07/09/2012
Violation Code: 6HV3324
Violation: UNUSED TANK NOT PROPERLY CLOSED
Violation Citation: Unused tank not properly closed. Permanent closure requirements not met. 25298, 2672
Activity: ACTIVE

Permit Number: 123049
Update Date: 11/02/2012
Inspection Date: 07/09/2012
Violation Code: 6HV0304
Violation: WASTE DETERMINATION NOT MADE
Violation Citation: Generator of a waste has not determined if that waste is a hazardous waste as defined by law. CCR 66262.11 & 66260.200(c)
Activity: ACTIVE

Permit Number: 123049
Update Date: 11/02/2012
Inspection Date: 01/31/2007
Violation Code: 6HV1009
Violation: HMBP: INADEQUATE SITE MAP
Violation Citation: Business Plan does not have a site map which provides sufficient or complete information for emergency response agencies. HSC 25509(a)(5) & 25505(a)(2)
Activity: ACTIVE

Permit Number: 123049

Map ID
Direction
Distance
Elevation

MAP FINDINGS

Site

Database(s)

EDR ID Number
EPA ID Number

SOUTHWEST MARINE (Continued)

S104750101

Update Date: 11/02/2012
Inspection Date: 01/31/2007
Violation Code: 6HV1018
Violation: INVENTORY INCOMPLETE/NOT AMENDED
Violation Citation: Inventory not amended for 100% increase of hazardous material onsite or inventory is incomplete. 25509, 25510
Activity: ACTIVE

Permit Number: 123049
Update Date: 11/02/2012
Inspection Date: 08/15/2008
Violation Code: 6HV0222
Violation: DID NOT PROPERLY LABEL ERM
Violation Citation: Failed to properly label ERM. 25143.9(a)
Activity: ACTIVE

UST:

UST Name: UNDERGROUND TANK T001
Last Update: 2012-11-02 14:17:38
Permit Number: 123049
Tank Type: SINGLE WALL
Additional Id: AT5553
Capacity Gallons: 675
UST Contents: Not reported
Other Content Info: TANK CONNECTED TO CLARIFIER
Reg Status: REMOVED
Remove Close Date: 2012-09-05 00:00:00
Year Installed: 1988-09-12 00:00:00
Pipe Type: Not reported
Delivery System: Not reported
Monitor Code: 90
UST Monitor Method: NO MONITORING ALTERNATIVE SELECTED. VERIFY AND ENTER MONITORING ALTERNATIVE DURING INSPECTION

Name: BAE SYSTEMS (MSD)
Address: 1401 SAMPSON ST
City,State,Zip: SAN DIEGO, CA 92113
Permit Number: 123049
Business Type: 6HK71
EPA Id Number: CAR000165183
APN: 538-770-08-00
Last HMMD Inspection: 07/09/2012
Facility Telephone: 619-238-1000
Permit Status: OPEN
Permit Expiration: 05/31/2013
Date Last Updated: 11/02/2012
Facility Owner: BAE SYSTEMS
Facility Mailing Address: P O BOX 13308
Facility Mailing City: SAN DIEGO
Facility Mailing State: CA
Facility Mailing Zip: 92170-3308
UST Owner: Not reported
Handle Regulated Hazmat: Y
Own Or Operate UST: Not reported
Subject To APSA: Not reported
Generate Haz Waste: Y

Map ID
Direction
Distance
Elevation

MAP FINDINGS

Site

Database(s)

EDR ID Number
EPA ID Number

SOUTHWEST MARINE (Continued)

S104750101

Treat Haz Waste: Not reported
Generate Medical Waste: Not reported

Inventory Active Permits (not SQG Medical):

Permit Number: 123049
Update Date: 11/02/2012
Case Number: Not reported
Name: 2190 TEP LUBE OIL
Other Information: Not reported
Material Waste: Material
Hazardous Categories 1: ACUTE
Hazardous Categories 2: Not reported

Permit Number: 123049
Update Date: 11/02/2012
Case Number: 111-76-2
Name: 2-BUTOXYETHANOL
Other Information: SIMPLE GREEN
Material Waste: Material
Hazardous Categories 1: ACUTE
Hazardous Categories 2: Not reported

Permit Number: 123049
Update Date: 11/02/2012
Case Number: 7440-37-1
Name: ARGON
Other Information: Not reported
Material Waste: Material
Hazardous Categories 1: PRESSURE RELEASE
Hazardous Categories 2: Not reported

Permit Number: 123049
Update Date: 11/02/2012
Case Number: 76-14-2
Name: DICHLOROTETRAFLUORETHANE
Other Information: REFRIGERANT
Material Waste: Material
Hazardous Categories 1: PRESSURE RELEASE
Hazardous Categories 2: Not reported

Permit Number: 123049
Update Date: 11/02/2012
Case Number: 64873-34-6
Name: DIESEL FUEL #2
Other Information: Not reported
Material Waste: Material
Hazardous Categories 1: ACUTE
Hazardous Categories 2: Not reported

Permit Number: 123049
Update Date: 11/02/2012
Case Number: 5989-27-5
Name: D-LIMONENE
Other Information: BIO T MAX
Material Waste: Material
Hazardous Categories 1: ACUTE
Hazardous Categories 2: Not reported

Map ID
Direction
Distance
Elevation

MAP FINDINGS

Site

Database(s)

EDR ID Number
EPA ID Number

SOUTHWEST MARINE (Continued)

S104750101

Permit Number: 123049
Update Date: 11/02/2012
Case Number: Not reported
Name: GREASE, VARIOUS
Other Information: Not reported
Material Waste: Material
Hazardous Categories 1: FIRE
Hazardous Categories 2: Not reported

Permit Number: 123049
Update Date: 11/02/2012
Case Number: 7440-37-1
Name: LIQUID ARGON
Other Information: Not reported
Material Waste: Material
Hazardous Categories 1: PRESSURE RELEASE
Hazardous Categories 2: ACUTE

Permit Number: 123049
Update Date: 11/02/2012
Case Number: Not reported
Name: MIL-P-2441/20 F-150
Other Information: EPOXY COATING
Material Waste: Material
Hazardous Categories 1: REACTIVE
Hazardous Categories 2: Not reported

Permit Number: 123049
Update Date: 11/02/2012
Case Number: 7727-37-9
Name: NITROGEN (LIQUID AND GAS)
Other Information: Not reported
Material Waste: Material
Hazardous Categories 1: PRESSURE RELEASE
Hazardous Categories 2: Not reported

Permit Number: 123049
Update Date: 11/02/2012
Case Number: Not reported
Name: NM-50 CHEMICAL CLEANER AND DEGREASER
Other Information: Not reported
Material Waste: Material
Hazardous Categories 1: ACUTE
Hazardous Categories 2: CHRONIC

Permit Number: 123049
Update Date: 11/02/2012
Case Number: 8002-09-5
Name: OILS; LUBRICATING
Other Information: Not reported
Material Waste: Material
Hazardous Categories 1: FIRE
Hazardous Categories 2: Not reported

Permit Number: 123049
Update Date: 11/02/2012
Case Number: 7782-44-7

Map ID
Direction
Distance
Elevation

MAP FINDINGS

Site

Database(s)

EDR ID Number
EPA ID Number

SOUTHWEST MARINE (Continued)

S104750101

Name: OXYGEN GAS
Other Information: Not reported
Material Waste: Material
Hazardous Categories 1: PRESSURE RELEASE
Hazardous Categories 2: Not reported

Permit Number: 123049
Update Date: 11/02/2012
Case Number: 7782-44-7
Name: OXYGEN- LIQUID
Other Information: Not reported
Material Waste: Material
Hazardous Categories 1: PRESSURE RELEASE
Hazardous Categories 2: Not reported

Permit Number: 123049
Update Date: 11/02/2012
Case Number: Not reported
Name: PAINT, EPOXY
Other Information: Not reported
Material Waste: Material
Hazardous Categories 1: ACUTE
Hazardous Categories 2: Not reported

Permit Number: 123049
Update Date: 11/02/2012
Case Number: 74-98-6
Name: PROPANE
Other Information: Not reported
Material Waste: Material
Hazardous Categories 1: PRESSURE RELEASE
Hazardous Categories 2: Not reported

Permit Number: 123049
Update Date: 11/02/2012
Case Number: Not reported
Name: WASTE 181 INORGANIC SOLID WASTE (OTHER)
Other Information: ERM SANDBLAST MEDIA/KLEEN INDUSTRIAL SERVICES
Material Waste: Waste
Hazardous Categories 1: Not reported
Hazardous Categories 2: Not reported

Permit Number: 123049
Update Date: 11/02/2012
Case Number: Not reported
Name: WASTE 221 WASTE OIL & MIXED OIL
Other Information: Not reported
Material Waste: Waste
Hazardous Categories 1: Not reported
Hazardous Categories 2: Not reported

Permit Number: 123049
Update Date: 11/02/2012
Case Number: Not reported
Name: WASTE 223 UNSPEC OIL CONTAINING WASTE
Other Information: OILY ABSORBENT/ RAGS
Material Waste: Waste

Map ID
Direction
Distance
Elevation

MAP FINDINGS

Site

Database(s)

EDR ID Number
EPA ID Number

SOUTHWEST MARINE (Continued)

S104750101

Hazardous Categories 1: Not reported
Hazardous Categories 2: Not reported

Permit Number: 123049
Update Date: 11/02/2012
Case Number: Not reported
Name: WASTE 342 ORGANIC LIQUIDS W/METALS
Other Information: ANTIFREEZE/ COOLANT
Material Waste: Waste
Hazardous Categories 1: Not reported
Hazardous Categories 2: Not reported

Permit Number: 123049
Update Date: 11/02/2012
Case Number: Not reported
Name: WASTE 352 ORGANIC SOLIDS (OTHER)
Other Information: AEROSOLS
Material Waste: Waste
Hazardous Categories 1: Not reported
Hazardous Categories 2: Not reported

Permit Number: 123049
Update Date: 11/02/2012
Case Number: Not reported
Name: WASTE 461 PAINT SLUDGE
Other Information: DEBRIS
Material Waste: Waste
Hazardous Categories 1: Not reported
Hazardous Categories 2: Not reported

Permit Number: 123049
Update Date: 11/02/2012
Case Number: Not reported
Name: WASTE 791 LIQUIDS WITH PH <OR= 2
Other Information: HYDRO CHLORIC ACID
Material Waste: Waste
Hazardous Categories 1: Not reported
Hazardous Categories 2: Not reported

Permit Number: 123049
Update Date: 11/02/2012
Case Number: Not reported
Name: WASTE 792 LIQUIDS W/PH <OR= 2 W/METALS
Other Information: SODIUM HYDROXIDE CLEANING TANK
Material Waste: Waste
Hazardous Categories 1: Not reported
Hazardous Categories 2: Not reported

Violations Active Permits:

Permit Number: 123049
Update Date: 11/02/2012
Inspection Date: 05/28/2004
Violation Code: 6HV0135
Violation: MANIFESTS/RECEIPTS FOR 3 YEARS NOT ONSIT
Violation Citation: Hazardous waste manifests/receipts for 3 years are not maintained onsite to document proper disposal of hazardous waste. CCR 66262.40(a) & 25160.2(b)(3)

Map ID
Direction
Distance
Elevation

MAP FINDINGS

Site

Database(s)

EDR ID Number
EPA ID Number

SOUTHWEST MARINE (Continued)

S104750101

Activity: ACTIVE

Permit Number: 123049
Update Date: 11/02/2012
Inspection Date: 08/08/2005
Violation Code: 6HV0216
Violation: HAZMATS WITHOUT PROPER LABELS
Violation Citation: Hazardous materials have not been adequately labeled within 10 days & are now declared hazardous waste. HSC 25124(b)(3)(A) & 66262.34(f)

Activity: ACTIVE

Permit Number: 123049
Update Date: 11/02/2012
Inspection Date: 08/08/2005
Violation Code: 6HV0303
Violation: WASTE TRANSPORT W/O MANIFEST
Violation Citation: Hazardous waste generator has transported a hazardous waste off-site without preparing a manifest prior to transport. 66262.20(a), 25160.2(b)9

Activity: ACTIVE

Permit Number: 123049
Update Date: 11/02/2012
Inspection Date: 07/09/2012
Violation Code: 6HV3103
Violation: NO UST PLAN CHECK PERMIT OBTAINED
Violation Citation: UST repair/modify/closure permit not obtained .68.1004, 68.1005, 68.1009.5

Activity: ACTIVE

Permit Number: 123049
Update Date: 11/02/2012
Inspection Date: 07/09/2012
Violation Code: 6HV3324
Violation: UNUSED TANK NOT PROPERLY CLOSED
Violation Citation: Unused tank not properly closed. Permanent closure requirements not met. 25298, 2672

Activity: ACTIVE

Permit Number: 123049
Update Date: 11/02/2012
Inspection Date: 07/09/2012
Violation Code: 6HV0304
Violation: WASTE DETERMINATION NOT MADE
Violation Citation: Generator of a waste has not determined if that waste is a hazardous waste as defined by law. CCR 66262.11 & 66260.200(c)

Activity: ACTIVE

Permit Number: 123049
Update Date: 11/02/2012
Inspection Date: 01/31/2007
Violation Code: 6HV1009
Violation: HMBP: INADEQUATE SITE MAP
Violation Citation: Business Plan does not have a site map which provides sufficient or complete information for emergency response agencies. HSC 25509(a)(5) & 25505(a)(2)

Activity: ACTIVE

Map ID
Direction
Distance
Elevation

MAP FINDINGS

Site

Database(s)

EDR ID Number
EPA ID Number

SOUTHWEST MARINE (Continued)

S104750101

Permit Number: 123049
Update Date: 11/02/2012
Inspection Date: 01/31/2007
Violation Code: 6HV1018
Violation: INVENTORY INCOMPLETE/NOT AMENDED
Violation Citation: Inventory not amended for 100% increase of hazardous material onsite or inventory is incomplete. 25509, 25510
Activity: ACTIVE

Permit Number: 123049
Update Date: 11/02/2012
Inspection Date: 08/15/2008
Violation Code: 6HV0222
Violation: DID NOT PROPERLY LABEL ERM
Violation Citation: Failed to properly label ERM. 25143.9(a)
Activity: ACTIVE

UST:

UST Name: UNDERGROUND TANK T001
Last Update: 2012-11-02 14:17:38
Permit Number: 123049
Tank Type: SINGLE WALL
Additional Id: AT5553
Capacity Gallons: 675
UST Contents: Not reported
Other Content Info: TANK CONNECTED TO CLARIFIER
Reg Status: REMOVED
Remove Close Date: 2012-09-05 00:00:00
Year Installed: 1988-09-12 00:00:00
Pipe Type: Not reported
Delivery System: Not reported
Monitor Code: 90
UST Monitor Method: NO MONITORING ALTERNATIVE SELECTED. VERIFY AND ENTER MONITORING ALTERNATIVE DURING INSPECTION

CERS HAZ WASTE:

Name: BAE SYSTEMS SAN DIEGO SHIP REPAIR MSD
Address: 1401 SAMPSON ST
City,State,Zip: SAN DIEGO, CA 92113
Site ID: 10572
CERS ID: 10153359
CERS Description: Hazardous Waste Generator

Name: BAE SYSTEMS SAN DIEGO SHIP REPAIR MSD
Address: 1401 SAMPSON ST
City,State,Zip: SAN DIEGO, CA 92113
Site ID: 10572
CERS ID: 10153359
CERS Description: RCRA LQ HW Generator

SWEEPS UST:

Name: SOUTHWEST MARINE
Address: 1401 SAMPSON ST
City: SAN DIEGO
Status: Active

Map ID
Direction
Distance
Elevation

MAP FINDINGS

Site

Database(s)

EDR ID Number
EPA ID Number

SOUTHWEST MARINE (Continued)

S104750101

Comp Number: 23049
Number: 9
Board Of Equalization: Not reported
Referral Date: Not reported
Action Date: 06-26-92
Created Date: 02-29-88
Owner Tank Id: Not reported
SWRCB Tank Id: 37-000-023049-000001
Tank Status: A
Capacity: 675
Active Date: Not reported
Tank Use: PETROLEUM
STG: W
Content: Not reported
Number Of Tanks: 1

CERS TANKS:

Name: BAE SYSTEMS SAN DIEGO SHIP REPAIR MSD
Address: 1401 SAMPSON ST
City,State,Zip: SAN DIEGO, CA 92113
Site ID: 10572
CERS ID: 10153359
CERS Description: Aboveground Petroleum Storage

CERS:

Name: BAE SYSTEMS SAN DIEGO SHIP REPAIR MSD
Address: 1401 SAMPSON ST
City,State,Zip: SAN DIEGO, CA 92113
Site ID: 10572
CERS ID: 10153359
CERS Description: Chemical Storage Facilities

Violations:

Site ID: 10572
Site Name: BAE SYSTEMS SAN DIEGO SHIP REPAIR MSD
Violation Date: 08-15-2008
Citation: HSC 6.67 Multiple Sections - California Health and Safety Code, Chapter 6.67, Section(s) Multiple Sections
Violation Description: RCRA Large Quantity Generator Program - Administration/Documentation - General
Violation Notes: Returned to compliance on 06/22/2009.
Violation Division: San Diego County Department of Env Health
Violation Program: HWLQG
Violation Source: CERS

Site ID: 10572
Site Name: BAE SYSTEMS SAN DIEGO SHIP REPAIR MSD
Violation Date: 09-24-2015
Citation: HSC 6.95 25508(a)(1) - California Health and Safety Code, Chapter 6.95, Section(s) 25508(a)(1)
Violation Description: Failure to complete and electronically submit hazardous material inventory information for all reportable hazardous materials on site at or above reportable quantities.
Violation Notes: Returned to compliance on 11/10/2015.
Violation Division: San Diego County Department of Env Health
Violation Program: HMRRP
Violation Source: CERS

Map ID
Direction
Distance
Elevation

MAP FINDINGS

Site

Database(s)

EDR ID Number
EPA ID Number

SOUTHWEST MARINE (Continued)

S104750101

Site ID: 10572
Site Name: BAE SYSTEMS SAN DIEGO SHIP REPAIR MSD
Violation Date: 08-15-2008
Citation: HSC 6.67 Multiple Sections - California Health and Safety Code, Chapter 6.67, Section(s) Multiple Sections
Violation Description: RCRA Large Quantity Generator Program - Administration/Documentation - General
Violation Notes: Returned to compliance on 08/15/2008.
Violation Division: San Diego County Department of Env Health
Violation Program: HWLQG
Violation Source: CERS

Site ID: 10572
Site Name: BAE SYSTEMS SAN DIEGO SHIP REPAIR MSD
Violation Date: 09-24-2015
Citation: HSC 6.95 25508(a)(1) - California Health and Safety Code, Chapter 6.95, Section(s) 25508(a)(1)
Violation Description: Failure to complete and electronically submit a site map with all required content.
Violation Notes: Returned to compliance on 11/10/2015.
Violation Division: San Diego County Department of Env Health
Violation Program: HMRRP
Violation Source: CERS

Evaluation:
Eval General Type: Compliance Evaluation Inspection
Eval Date: 08-15-2008
Violations Found: Yes
Eval Type: Routine done by local agency
Eval Notes: Inspector Name: San Diego CUPA
Eval Division: San Diego County Department of Env Health
Eval Program: HWLQG
Eval Source: CERS

Eval General Type: Compliance Evaluation Inspection
Eval Date: 09-24-2015
Violations Found: No
Eval Type: Routine done by local agency
Eval Notes: Inspector: Marquez Marie Inspection ID:4655427
Eval Division: San Diego County Department of Env Health
Eval Program: APSA
Eval Source: CERS

Eval General Type: Compliance Evaluation Inspection
Eval Date: 09-24-2015
Violations Found: No
Eval Type: Routine done by local agency
Eval Notes: Inspector: Marquez Marie Inspection ID:4655427
Eval Division: San Diego County Department of Env Health
Eval Program: HW
Eval Source: CERS

Eval General Type: Compliance Evaluation Inspection
Eval Date: 09-24-2015
Violations Found: Yes
Eval Type: Routine done by local agency
Eval Notes: Inspector: Marquez Marie Inspection ID:4655427

Map ID
Direction
Distance
Elevation

MAP FINDINGS

Site

Database(s)

EDR ID Number
EPA ID Number

SOUTHWEST MARINE (Continued)

S104750101

Eval Division: San Diego County Department of Env Health
Eval Program: HMRRP
Eval Source: CERS

Eval General Type: Compliance Evaluation Inspection
Eval Date: 09-29-2017
Violations Found: No
Eval Type: Routine done by local agency
Eval Notes: Inspector: Marquez Marie Inspection ID:5746223
Eval Division: San Diego County Department of Env Health
Eval Program: APSA
Eval Source: CERS

Eval General Type: Compliance Evaluation Inspection
Eval Date: 09-29-2017
Violations Found: No
Eval Type: Routine done by local agency
Eval Notes: Inspector: Marquez Marie Inspection ID:5746223
Eval Division: San Diego County Department of Env Health
Eval Program: HMRRP
Eval Source: CERS

Eval General Type: Compliance Evaluation Inspection
Eval Date: 09-29-2017
Violations Found: No
Eval Type: Routine done by local agency
Eval Notes: Inspector: Marquez Marie Inspection ID:5746223
Eval Division: San Diego County Department of Env Health
Eval Program: HW
Eval Source: CERS

Enforcement Action:
Site ID: 10572
Site Name: BAE SYSTEMS SAN DIEGO SHIP REPAIR MSD
Site Address: 1401 SAMPSON ST
Site City: SAN DIEGO
Site Zip: 92113
Enf Action Date: 08-15-2008
Enf Action Type: Notice of Violation (Unified Program)
Enf Action Description: Notice of Violation Issued by the Inspector at the Time of Inspection
Enf Action Notes: Not reported
Enf Action Division: San Diego County Department of Env Health
Enf Action Program: HWLQG
Enf Action Source: CERS

Affiliation:
Affiliation Type Desc: Identification Signer
Entity Name: Lydia Pellecer
Entity Title: Environmental Manager
Affiliation Address: Not reported
Affiliation City: Not reported
Affiliation State: Not reported
Affiliation Country: Not reported
Affiliation Zip: Not reported
Affiliation Phone: Not reported

Map ID
Direction
Distance
Elevation

MAP FINDINGS

Site

Database(s)

EDR ID Number
EPA ID Number

SOUTHWEST MARINE (Continued)

S104750101

Affiliation Type Desc: Facility Mailing Address
Entity Name: Mailing Address
Entity Title: Not reported
Affiliation Address: P O BOX 13308
Affiliation City: SAN DIEGO
Affiliation State: CA
Affiliation Country: Not reported
Affiliation Zip: 92170-3308
Affiliation Phone: Not reported

Affiliation Type Desc: CUPA District
Entity Name: San Diego County Env Health
Entity Title: Not reported
Affiliation Address: PO Box 129261
Affiliation City: San Diego
Affiliation State: CA
Affiliation Country: Not reported
Affiliation Zip: 92112-9261
Affiliation Phone: (858) 505-6880

Affiliation Type Desc: Document Preparer
Entity Name: Lydia Pellecer
Entity Title: Not reported
Affiliation Address: Not reported
Affiliation City: Not reported
Affiliation State: Not reported
Affiliation Country: Not reported
Affiliation Zip: Not reported
Affiliation Phone: Not reported

Affiliation Type Desc: Environmental Contact
Entity Name: Lydia Pellecer
Entity Title: Not reported
Affiliation Address: P O BOX 13308
Affiliation City: SAN DIEGO
Affiliation State: CA
Affiliation Country: Not reported
Affiliation Zip: 92170-3308
Affiliation Phone: Not reported

Affiliation Type Desc: Property Owner
Entity Name: SAN DIEGO UNIFIED PORT DISTRICT
Entity Title: Not reported
Affiliation Address: 3165 Pacific Highway
Affiliation City: SAN DIEGO
Affiliation State: CA
Affiliation Country: United States
Affiliation Zip: 92101
Affiliation Phone: (619) 686-6200

Affiliation Type Desc: Legal Owner
Entity Name: BAE SYSTEMS SAN DIEGO SHIP REPAIR
Entity Title: Not reported
Affiliation Address: P O BOX 13308
Affiliation City: SAN DIEGO
Affiliation State: CA
Affiliation Country: United States

Map ID
 Direction
 Distance
 Elevation

MAP FINDINGS

Site

Database(s)

EDR ID Number
 EPA ID Number

SOUTHWEST MARINE (Continued)

S104750101

Affiliation Zip: 92170
 Affiliation Phone: (619) 238-1000

Affiliation Type Desc: Operator
 Entity Name: BAE SYSTEMS San Diego Ship Repair, Inc
 Entity Title: Not reported
 Affiliation Address: Not reported
 Affiliation City: Not reported
 Affiliation State: Not reported
 Affiliation Country: Not reported
 Affiliation Zip: Not reported
 Affiliation Phone: (619) 238-1000

Affiliation Type Desc: Parent Corporation
 Entity Name: BAE SYSTEMS SAN DIEGO SHIP REPAIR
 Entity Title: Not reported
 Affiliation Address: Not reported
 Affiliation City: Not reported
 Affiliation State: Not reported
 Affiliation Country: Not reported
 Affiliation Zip: Not reported
 Affiliation Phone: Not reported

V145
 SE
 1/8-1/4
 0.216 mi.
 1139 ft.

WILLIG FREIGHT LINES
2286 MAIN ST
SAN DIEGO, CA 92113
 Site 2 of 4 in cluster V

CA HIST UST U001573002
N/A

Relative:
Higher
Actual:
44 ft.

HIST UST:
 Name: WILLIG FREIGHT LINES
 Address: 2286 MAIN ST
 City,State,Zip: SAN DIEGO, CA 92113
 File Number: 0002F07B
 URL: <http://geotracker.waterboards.ca.gov/ustpdfs/pdf/0002F07B.pdf>
 Region: STATE
 Facility ID: 00000013430
 Facility Type: Other
 Other Type: TRUCKING
 Contact Name: J. FLETCHER
 Telephone: 6192345473
 Owner Name: MRS. MARION A. PHILLIPS
 Owner Address: 4749 LA RUEDA DRIVE
 Owner City,St,Zip: LA MESA, CA 92041
 Total Tanks: 0001

Tank Num: 001
 Container Num: 1
 Year Installed: Not reported
 Tank Capacity: 00010000
 Tank Used for: PRODUCT
 Type of Fuel: DIESEL
 Container Construction Thickness: Not reported
 Leak Detection: Stock Inventor

Map ID
Direction
Distance
Elevation

MAP FINDINGS

Site

Database(s)

EDR ID Number
EPA ID Number

WILLIG FREIGHT LINES (Continued)

U001573002

[Click here for Geo Tracker PDF:](#)

**V146
SE
1/8-1/4
0.216 mi.
1139 ft.**

**SOUTHWEST MARINE
2286 MAIN ST
SAN DIEGO, CA 92113**

**CA SAN DIEGO CO. SAM
CA San Diego Co. HMMD
CA CERS**

**S105694683
N/A**

Site 3 of 4 in cluster V

**Relative:
Higher
Actual:
44 ft.**

SAN DIEGO CO. SAM:

Name: SOUTHWEST MARINE
Address: 2286 MAIN ST
City,State,Zip: SAN DIEGO, CA 921133641
Case Number: H23569-001
Agency: DEH Site Assessment & Mitigation
Funding: Private - VAP
Facility Type: Complaint
Facility Status: Closed Case
Date: 7/25/1991
Date Began: Not reported

HMMD SAN DIEGO:

Name: SOUTHWEST MARINE
Address: 2286 MAIN ST
City,State,Zip: SAN DIEGO, CA 92113
Permit Number: 123569
Business Type: Not reported
EPA Id Number: Not reported
APN: 538-730-13-00
Last HMMD Inspection: 03/26/1991
Facility Telephone: 619-238-1000
Permit Status: INAC
Permit Expiration: Not reported
Date Last Updated: 11/02/2012
Facility Owner: SOUTHWEST MARINE DIVISION
Facility Mailing Address: P O BOX 13308
Facility Mailing City: SAN DIEGO
Facility Mailing State: CA
Facility Mailing Zip: 92170-3308
UST Owner: Not reported
Handle Regulated Hazmat: Y
Own Or Operate UST: Not reported
Subject To APSA: Not reported
Generate Haz Waste: Y
Treat Haz Waste: Not reported
Generate Medical Waste: Not reported

CERS:

Name: SOUTHWEST MARINE
Address: 2286 MAIN ST
City,State,Zip: SAN DIEGO, CA 921133641
Site ID: 253487
CERS ID: T0608125152
CERS Description: Cleanup Program Site

Map ID
Direction
Distance
Elevation

MAP FINDINGS

Site

Database(s)

EDR ID Number
EPA ID Number

V147 **SAN DIEGO MUSEUM OF ART**
SE **2286 MAIN ST**
1/8-1/4 **SAN DIEGO, CA 92113**
0.216 mi.
1139 ft. **Site 4 of 4 in cluster V**

CA LUST S102436321
CA SAN DIEGO CO. SAM N/A
CA CPS-SLIC
CA San Diego Co. HMMD
CA SWEEPS UST
CA HIST CORTESE
CA SAN DIEGO CO LOP
CA CERS

Relative:
Higher

Actual:
44 ft.

LUST REG 9:
Region: 9
Status: Case Closed
Case Number: 9UT880
Local Case: H15420-001
Substance: Diesel
Qty Leaked: Not reported
Abate Method: Not reported
Local Agency: San Diego
How Found: Tank Closure
How Stopped: Close Tank
Source: Piping
Cause: Overfill
Lead Agency: Local Agency
Case Type: Soil only
Date Found: 12/23/1987
Date Stopped: 12/23/1987
Confirm Date: 12/23/1987
Submit Workplan: Not reported
Prelim Assess: 01/05/1988
Desc Pollution: Not reported
Remed Plan: / /
Remed Action: Not reported
Began Monitor: Not reported
Release Date: 01/05/1988
Enforce Date: Not reported
Closed Date: 5/27/88
Enforce Type: Not reported
Pilot Program: LOP
Basin Number: 908.22
GW Depth: Not reported
Beneficial Use: Not reported
NPDES Number: Not reported
Priority: Low priority. Priority ranking can change over time.
File Dispn: File discarded, case closed
Interim Remedial Actions: Yes
Cleanup and Abatement order Number: Not reported
Waste Discharge Requirement Number: Not reported

LUST:
Name: KS&S PARTNERSHIP
Address: 2286 MAIN ST
City,State,Zip: SAN DIEGO, CA 921133641
Lead Agency: SAN DIEGO COUNTY LOP
Case Type: LUST Cleanup Site
Geo Track: http://geotracker.waterboards.ca.gov/profile_report.asp?global_id=T0607303125
Global Id: T0607303125
Latitude: 32.695048
Longitude: -117.140283
Status: Completed - Case Closed

Map ID
Direction
Distance
Elevation

MAP FINDINGS

Site

Database(s)

EDR ID Number
EPA ID Number

SAN DIEGO MUSEUM OF ART (Continued)

S102436321

Status Date: 05/27/1988
Case Worker: Not reported
RB Case Number: 9UT880
Local Agency: Not reported
File Location: Local Agency
Local Case Number: H15420-001
Potential Media Affect: Soil
Potential Contaminants of Concern: Diesel
Site History: Not reported

LUST:

Global Id: T0607303125
Action Type: Other
Date: 12/23/1987
Action: Leak Began

Global Id: T0607303125
Action Type: Other
Date: 12/23/1987
Action: Leak Discovery

Global Id: T0607303125
Action Type: Other
Date: 12/23/1987
Action: Leak Stopped

Global Id: T0607303125
Action Type: Other
Date: 12/23/1987
Action: Leak Reported

LUST:

Global Id: T0607303125
Status: Open - Case Begin Date
Status Date: 12/23/1987

Global Id: T0607303125
Status: Completed - Case Closed
Status Date: 05/27/1988

SAN DIEGO CO. SAM:

Name: KS&S PARTNERSHIP
Address: 2286 MAIN ST
City,State,Zip: SAN DIEGO, CA 921133641
Case Number: H15420-001
Agency: DEH Site Assessment & Mitigation
Funding: LOP - State Fund
Facility Type: Soils Only
Facility Status: Closed Case
Date: 5/27/1988
Date Began: 12/23/1987

Name: KS&S PARTNERSHIP
Address: 2286 MAIN ST
City,State,Zip: SAN DIEGO, CA 921133641
Case Number: H15420-002

Map ID
Direction
Distance
Elevation

MAP FINDINGS

Site

Database(s)

EDR ID Number
EPA ID Number

SAN DIEGO MUSEUM OF ART (Continued)

S102436321

Agency: DEH Site Assessment & Mitigation
Funding: **Private - VAP**
Facility Type: Soils Only
Facility Status: Closed Case
Date: 7/25/1991
Date Began: 3/1/1991

CPS-SLIC:

Name: SOUTHWEST MARINE
Address: 2286 MAIN ST
City,State,Zip: SAN DIEGO, CA 921133641
Region: STATE
Facility Status: **Completed - Case Closed**
Status Date: 07/25/1991
Global Id: T0608125152
Lead Agency: SAN DIEGO COUNTY LOP
Lead Agency Case Number: H23569-001
Latitude: 32.695049
Longitude: -117.140284
Case Type: Cleanup Program Site
Case Worker: Not reported
Local Agency: Not reported
RB Case Number: Not reported
File Location: Local Agency
Potential Media Affected: Under Investigation
Potential Contaminants of Concern: Waste Oil / Motor / Hydraulic / Lubricating
Site History: Not reported

[Click here to access the California GeoTracker records for this facility:](#)

Name: KS&S PARTNERSHIP
Address: 2286 MAIN ST
City,State,Zip: SAN DIEGO, CA 921133641
Region: STATE
Facility Status: **Completed - Case Closed**
Status Date: 07/25/1991
Global Id: T0608195257
Lead Agency: SAN DIEGO COUNTY LOP
Lead Agency Case Number: H15420-002
Latitude: 32.695105
Longitude: -117.140369
Case Type: Cleanup Program Site
Case Worker: Not reported
Local Agency: Not reported
RB Case Number: Not reported
File Location: Local Agency
Potential Media Affected: Not reported
Potential Contaminants of Concern: Not reported
Site History: Not reported

[Click here to access the California GeoTracker records for this facility:](#)

HMMD SAN DIEGO:

Name: HUSTON TRUCK SERVICE
Address: 2286 MAIN ST
City,State,Zip: SAN DIEGO, CA 92113

Map ID
Direction
Distance
Elevation

MAP FINDINGS

Site

Database(s)

EDR ID Number
EPA ID Number

SAN DIEGO MUSEUM OF ART (Continued)

S102436321

Permit Number: 119285
Business Type: Not reported
EPA Id Number: Not reported
APN: 538-730-13-00
Last HMMD Inspection: 12/16/1988
Facility Telephone: 619-233-5365
Permit Status: INAC
Permit Expiration: 12/16/1988
Date Last Updated: 11/02/2012
Facility Owner: SAME
Facility Mailing Address: 2286 MAIN ST
Facility Mailing City: SAN DIEGO
Facility Mailing State: CA
Facility Mailing Zip: 92113-3641
UST Owner: Not reported
Handle Regulated Hazmat: Not reported
Own Or Operate UST: Not reported
Subject To APSA: Not reported
Generate Haz Waste: Y
Treat Haz Waste: Not reported
Generate Medical Waste: Not reported

Name: KS&S PARTNERSHIP
Address: 2286 MAIN ST
City,State,Zip: SAN DIEGO, CA 92113
Permit Number: 115420
Business Type: Not reported
EPA Id Number: Not reported
APN: 538-730-13-00
Last HMMD Inspection: 11/16/1990
Facility Telephone: 619-234-5473
Permit Status: INAC
Permit Expiration: Not reported
Date Last Updated: 11/02/2012
Facility Owner: KS&S PARTNERSHIP
Facility Mailing Address: 400 S FARRELL DR
Facility Mailing City: PALM SPRINGS
Facility Mailing State: CA
Facility Mailing Zip: 92262-7964
UST Owner: KS & S PARTNERSHIP
Handle Regulated Hazmat: Not reported
Own Or Operate UST: Not reported
Subject To APSA: Not reported
Generate Haz Waste: Not reported
Treat Haz Waste: Not reported
Generate Medical Waste: Not reported

UST:

UST Name: UNDERGROUND TANK 115420 T001
Last Update: 2012-11-02 14:17:38
Permit Number: 115420
Tank Type: SINGLE WALL
Additional Id: 1
Capacity Gallons: 10000
UST Contents: DIESEL
Other Content Info: DIESEL
Reg Status: REMOVED
Remove Close Date: 1991-02-28 00:00:00

Map ID
Direction
Distance
Elevation

MAP FINDINGS

Site

Database(s)

EDR ID Number
EPA ID Number

SAN DIEGO MUSEUM OF ART (Continued)

S102436321

Year Installed: Not reported
Pipe Type: Not reported
Delivery System: SUCTION
Monitor Code: 05
UST Monitor Method: SW TANK DW PIPE W/ POS SHUTOFF-ALARM ON LLD W/ SIRS:SIR ANALY
MONTHLY, TANK TEST BIENNIALLY, PIPE TEST ANN 0.1 G/HR OR MO 0.2 G/HR

UST Name: UNDERGROUND TANK 115420 T002
Last Update: 2012-11-02 14:17:38
Permit Number: 115420
Tank Type: SINGLE WALL
Additional Id: 2
Capacity Gallons: 500
UST Contents: Not reported
Other Content Info: WASTE OIL
Reg Status: REMOVED
Remove Close Date: 1987-12-23 00:00:00
Year Installed: Not reported
Pipe Type: Not reported
Delivery System: Not reported
Monitor Code: 05
UST Monitor Method: SW TANK DW PIPE W/ POS SHUTOFF-ALARM ON LLD W/ SIRS:SIR ANALY
MONTHLY, TANK TEST BIENNIALLY, PIPE TEST ANN 0.1 G/HR OR MO 0.2 G/HR

UST Name: UNDERGROUND TANK 115420 T003
Last Update: 2012-11-02 14:17:38
Permit Number: 115420
Tank Type: UNKNOWN
Additional Id: 3
Capacity Gallons: 1000
UST Contents: PREMIUM UNLEADED
Other Content Info: PREMIUM UNLEADED
Reg Status: REMOVED
Remove Close Date: 1987-12-23 00:00:00
Year Installed: Not reported
Pipe Type: Not reported
Delivery System: Not reported
Monitor Code: 05
UST Monitor Method: SW TANK DW PIPE W/ POS SHUTOFF-ALARM ON LLD W/ SIRS:SIR ANALY
MONTHLY, TANK TEST BIENNIALLY, PIPE TEST ANN 0.1 G/HR OR MO 0.2 G/HR

SWEEPS UST:

Name: KS&S PARTNERSHIP
Address: 2286 MAIN ST
City: SAN DIEGO
Status: Active
Comp Number: 15420
Number: 9
Board Of Equalization: 44-002269
Referral Date: Not reported
Action Date: 06-26-92
Created Date: 02-29-88
Owner Tank Id: Not reported
SWRCB Tank Id: Not reported
Tank Status: Not reported
Capacity: Not reported

Map ID
Direction
Distance
Elevation

MAP FINDINGS

Site

Database(s)

EDR ID Number
EPA ID Number

SAN DIEGO MUSEUM OF ART (Continued)

S102436321

Active Date: Not reported
Tank Use: Not reported
STG: Not reported
Content: Not reported
Number Of Tanks: Not reported

Name: KS&S PARTNERSHIP
Address: 2286 MAIN ST
City: SAN DIEGO
Status: Not reported
Comp Number: 15420
Number: Not reported
Board Of Equalization: 44-002269
Referral Date: Not reported
Action Date: Not reported
Created Date: Not reported
Owner Tank Id: Not reported
SWRCB Tank Id: 37-000-015420-000001
Tank Status: Not reported
Capacity: 10000
Active Date: Not reported
Tank Use: M.V. FUEL
STG: PRODUCT
Content: OTHER
Number Of Tanks: 3

Name: KS&S PARTNERSHIP
Address: 2286 MAIN ST
City: SAN DIEGO
Status: Not reported
Comp Number: 15420
Number: Not reported
Board Of Equalization: 44-002269
Referral Date: Not reported
Action Date: Not reported
Created Date: Not reported
Owner Tank Id: Not reported
SWRCB Tank Id: 37-000-015420-000002
Tank Status: Not reported
Capacity: 500
Active Date: Not reported
Tank Use: PETROLEUM
STG: WASTE
Content: Not reported
Number Of Tanks: Not reported

Name: KS&S PARTNERSHIP
Address: 2286 MAIN ST
City: SAN DIEGO
Status: Not reported
Comp Number: 15420
Number: Not reported
Board Of Equalization: 44-002269
Referral Date: Not reported
Action Date: Not reported
Created Date: Not reported
Owner Tank Id: Not reported

Map ID
Direction
Distance
Elevation

MAP FINDINGS

Site

Database(s)

EDR ID Number
EPA ID Number

SAN DIEGO MUSEUM OF ART (Continued)

S102436321

SWRCB Tank Id: 37-000-015420-000003
Tank Status: Not reported
Capacity: 1000
Active Date: Not reported
Tank Use: M.V. FUEL
STG: PRODUCT
Content: LEADED
Number Of Tanks: Not reported

HIST CORTESE:

edr_fname: SAN DIEGO MUSEUM OF ART
edr_fadd1: 2286 MAIN
City,State,Zip: SAN DIEGO, CA 92112
Region: CORTESE
Facility County Code: 37
Reg By: LTNKA
Reg Id: 9UT880

SAN DIEGO CO LOP:

Name: KS&S PARTNERSHIP
Address: 2286 MAIN ST
City,State,Zip: SAN DIEGO, CA 92113
Record ID: DEH1987-LSAM-H15420-001
Record Status: Completed
Opened Date: 12/23/1987
Parcel Number: 538-730-13-00
Case Type: LOP - Local Oversight Program
Historical Name: S.D. MUSEUM ART/WILLIG FREIGHT
SWRCB Global ID: T0607303125
Funding: S - LOP State Fund
Lead Agency: DEH/SAM
Lead Agency Date: 01/05/1988
Census Tract: 50.00
Community: San Diego
Jurisdiction: SAN DIEGO
Watershed Basin Number: 908.22
Water Purveyor: SAN DIEGO
Fire Agency: SAN DIEGO
Latitude: 32.6950487
Longitude: -117.1402838
X MapCoord: 6287739.698
Y MapCoord: 1833861.463

CERS:

Name: KS&S PARTNERSHIP
Address: 2286 MAIN ST
City,State,Zip: SAN DIEGO, CA 921133641
Site ID: 200461
CERS ID: T0608195257
CERS Description: Cleanup Program Site

Name: KS&S PARTNERSHIP
Address: 2286 MAIN ST
City,State,Zip: SAN DIEGO, CA 921133641
Site ID: 200461
CERS ID: T0607303125

Map ID
Direction
Distance
Elevation

MAP FINDINGS

Site

Database(s)

EDR ID Number
EPA ID Number

SAN DIEGO MUSEUM OF ART (Continued)

S102436321

CERS Description: Leaking Underground Storage Tank Cleanup Site

U148
ESE
1/8-1/4
0.217 mi.
1145 ft.

PROPULSION CONTROLS ENGINEERING

2255 NATIONAL AVE
SAN DIEGO, CA 92113

RCRA-SQG 1000151903
CAD981387202

Site 4 of 7 in cluster U

Relative:
Higher
Actual:
61 ft.

RCRA-SQG:
Date form received by agency:1998-09-11 00:00:00.0
Facility name: PROPULSION CONTROLS ENGINEERING
Facility address: 2255 NATIONAL AVE
SAN DIEGO, CA 92113
EPA ID: CAD981387202
Mailing address: P O BOX 13606
SAN DIEGO, CA 92170-0606
Contact: LINDA HERNANDEZ
Contact address: P O BOX 13606
SAN DIEGO, CA 92170-0606
Contact country: US
Contact telephone: 619-235-0961
Contact email: Not reported
EPA Region: 09
Classification: Small Small Quantity Generator
Description: Handler: generates more than 100 and less than 1000 kg of hazardous waste during any calendar month and accumulates less than 6000 kg of hazardous waste at any time; or generates 100 kg or less of hazardous waste during any calendar month, and accumulates more than 1000 kg of hazardous waste at any time

Owner/Operator Summary:

Owner/operator name: PROPULSION CONTROLS ENG
Owner/operator address: P O BOX 13606
SAN DIEGO, CA 92170
Owner/operator country: Not reported
Owner/operator telephone: 619-235-0961
Owner/operator email: Not reported
Owner/operator fax: Not reported
Owner/operator extension: Not reported
Legal status: Private
Owner/Operator Type: Owner
Owner/Op start date: Not reported
Owner/Op end date: Not reported

Owner/operator name: NOT REQUIRED
Owner/operator address: NOT REQUIRED
NOT REQUIRED, ME 99999

Owner/operator country: Not reported
Owner/operator telephone: 415-555-1212
Owner/operator email: Not reported
Owner/operator fax: Not reported
Owner/operator extension: Not reported
Legal status: Private
Owner/Operator Type: Operator
Owner/Op start date: Not reported
Owner/Op end date: Not reported

Map ID
Direction
Distance
Elevation

MAP FINDINGS

Site

Database(s)

EDR ID Number
EPA ID Number

PROPULSION CONTROLS ENGINEERING (Continued)

1000151903

Handler Activities Summary:

U.S. importer of hazardous waste: No
Mixed waste (haz. and radioactive): No
Recycler of hazardous waste: No
Transporter of hazardous waste: No
Treater, storer or disposer of HW: No
Underground injection activity: No
On-site burner exemption: No
Furnace exemption: No
Used oil fuel burner: No
Used oil processor: No
User oil refiner: No
Used oil fuel marketer to burner: No
Used oil Specification marketer: No
Used oil transfer facility: No
Used oil transporter: No

Historical Generators:

Date form received by agency:1996-09-01 00:00:00.0
Site name: PROPULSION CONTROLS ENGINEERING
Classification: Small Quantity Generator

Hazardous Waste Summary:

. Waste code: D006
. Waste name: CADMIUM

. Waste code: D008
. Waste name: LEAD

. Waste code: D018
. Waste name: BENZENE

. Waste code: D027
. Waste name: 1,4-DICHLOROBENZENE

. Waste code: D039
. Waste name: TETRACHLOROETHYLENE

. Waste code: D040
. Waste name: TRICHLORETHYLENE

Violation Status: No violations found

U149
ESE
1/8-1/4
0.217 mi.
1145 ft.

B&C MARINE ENTERPRISES INC
2255 NATIONAL AVE
SAN DIEGO, CA 92113
Site 5 of 7 in cluster U

RCRA NonGen / NLR 1000123686
FINDS CAD981980097
ECHO

Relative:
Higher

RCRA NonGen / NLR:
Date form received by agency:1998-09-22 00:00:00.0
Facility name: B&C MARINE ENTERPRISES INC
Facility address: 2255 NATIONAL AVE
SAN DIEGO, CA 92113
EPA ID: CAD981980097
Contact: DAVID CLAPP

Actual:
61 ft.

Map ID
Direction
Distance
Elevation

MAP FINDINGS

Site

Database(s)

EDR ID Number
EPA ID Number

B&C MARINE ENTERPRISES INC (Continued)

1000123686

Contact address: 1304 SAMPSON ST P O BOX 13606
SAN DIEGO, CA 92170-0606
Contact country: US
Contact telephone: 619-235-0961
Contact email: Not reported
EPA Region: 09
Classification: Non-Generator
Description: Handler: Non-Generators do not presently generate hazardous waste

Owner/Operator Summary:

Owner/operator name: NOT REQUIRED
Owner/operator address: NOT REQUIRED
NOT REQUIRED, ME 99999
Owner/operator country: Not reported
Owner/operator telephone: 415-555-1212
Owner/operator email: Not reported
Owner/operator fax: Not reported
Owner/operator extension: Not reported
Legal status: Private
Owner/Operator Type: Operator
Owner/Op start date: Not reported
Owner/Op end date: Not reported

Owner/operator name: WILLIE CORETHER
Owner/operator address: NOT REQUIRED
NOT REQUIRED, ME 99999
Owner/operator country: Not reported
Owner/operator telephone: 415-555-1212
Owner/operator email: Not reported
Owner/operator fax: Not reported
Owner/operator extension: Not reported
Legal status: Private
Owner/Operator Type: Owner
Owner/Op start date: Not reported
Owner/Op end date: Not reported

Handler Activities Summary:

U.S. importer of hazardous waste: No
Mixed waste (haz. and radioactive): No
Recycler of hazardous waste: No
Transporter of hazardous waste: No
Treater, storer or disposer of HW: No
Underground injection activity: No
On-site burner exemption: No
Furnace exemption: No
Used oil fuel burner: No
Used oil processor: No
User oil refiner: No
Used oil fuel marketer to burner: No
Used oil Specification marketer: No
Used oil transfer facility: No
Used oil transporter: No

Violation Status: No violations found

FINDS:

Map ID
 Direction
 Distance
 Elevation

MAP FINDINGS

Site

Database(s)

EDR ID Number
 EPA ID Number

B&C MARINE ENTERPRISES INC (Continued)

1000123686

Registry ID: 110002689804

Environmental Interest/Information System

RCRAInfo is a national information system that supports the Resource Conservation and Recovery Act (RCRA) program through the tracking of events and activities related to facilities that generate, transport, and treat, store, or dispose of hazardous waste. RCRAInfo allows RCRA program staff to track the notification, permit, compliance, and corrective action activities required under RCRA.

Registry ID: 110009540915

Environmental Interest/Information System

RCRAInfo is a national information system that supports the Resource Conservation and Recovery Act (RCRA) program through the tracking of events and activities related to facilities that generate, transport, and treat, store, or dispose of hazardous waste. RCRAInfo allows RCRA program staff to track the notification, permit, compliance, and corrective action activities required under RCRA.

[Click this hyperlink](#) while viewing on your computer to access additional FINDS: detail in the EDR Site Report.

ECHO:

Envid: 1000123686
 Registry ID: 110002689804
 DFR URL: <http://echo.epa.gov/detailed-facility-report?fid=110002689804>

Envid: 1000123686
 Registry ID: 110009540915
 DFR URL: <http://echo.epa.gov/detailed-facility-report?fid=110009540915>

U150
 ESE
 1/8-1/4
 0.217 mi.
 1145 ft.

COASTAL MARINE SERVICES, INC.
 2255 NATIONAL AVE
 SAN DIEGO, CA 92113

CA San Diego Co. HMMD
 CA CERS HAZ WASTE
 CA CERS

S104745243
 N/A

Site 6 of 7 in cluster U

Relative:
 Higher
 Actual:
 61 ft.

HMMD SAN DIEGO:
 Name: PROPULSION CONTROLS ENGRG
 Address: 2255 NATIONAL AV
 City,State,Zip: SAN DIEGO, CA 92113
 Permit Number: 101205
 Business Type: 6HK70
 EPA Id Number: CAL000188745
 APN: 538-690-36-00
 Last HMMD Inspection: 04/25/2011
 Facility Telephone: 619-687-0035
 Permit Status: INAC
 Permit Expiration: 04/30/2011
 Date Last Updated: 11/02/2012
 Facility Owner: PROPULSION CONTROL
 Facility Mailing Address: P.O BOX 13606
 Facility Mailing City: SAN DIEGO
 Facility Mailing State: CA
 Facility Mailing Zip: 92170

Map ID
Direction
Distance
Elevation

MAP FINDINGS

Site

Database(s)

EDR ID Number
EPA ID Number

COASTAL MARINE SERVICES, INC. (Continued)

S104745243

UST Owner: Not reported
Handle Regulated Hazmat: Y
Own Or Operate UST: Not reported
Subject To APSA: Not reported
Generate Haz Waste: Y
Treat Haz Waste: Not reported
Generate Medical Waste: Not reported

Violations Inactive Permits:

Permit Number: 101205
Update Date: 11/02/2012
Inspection Date: 06/23/2003
Violation Code: 6HV0401
Violation: TRAINING RECORDS UNAVAILABLE
Violation Citation: Personnel training records are not maintained to document compliance with requirements for current and former employees. CCR 66265.16(d)&(e)
Activity: Inactive Permit

Permit Number: 101205
Update Date: 11/02/2012
Inspection Date: 06/23/2003
Violation Code: 6HV1009
Violation: HMBP: INADEQUATE SITE MAP
Violation Citation: Business Plan does not have a site map which provides sufficient or complete information for emergency response agencies. HSC 25509(a)(5) & 25505(a)(2)
Activity: Inactive Permit

Permit Number: 101205
Update Date: 11/02/2012
Inspection Date: 03/07/2005
Violation Code: 6HV1009
Violation: HMBP: INADEQUATE SITE MAP
Violation Citation: Business Plan does not have a site map which provides sufficient or complete information for emergency response agencies. HSC 25509(a)(5) & 25505(a)(2)
Activity: Inactive Permit

Permit Number: 101205
Update Date: 11/02/2012
Inspection Date: 03/07/2005
Violation Code: 6HV0135
Violation: MANIFESTS/RECEIPTS FOR 3 YEARS NOT ONSIT
Violation Citation: Hazardous waste manifests/receipts for 3 years are not maintained onsite to document proper disposal of hazardous waste. CCR 66262.40(a) & 25160.2(b)(3)
Activity: Inactive Permit

Permit Number: 101205
Update Date: 11/02/2012
Inspection Date: 08/24/2006
Violation Code: 6HV0227
Violation: HAZWASTE TANK/CONTAINER W/O LABEL/DATE
Violation Citation: Failed to properly label/date hazardous waste container &/or tank. 66262.34(f)
Activity: Inactive Permit

Map ID
Direction
Distance
Elevation

MAP FINDINGS

Site

Database(s)

EDR ID Number
EPA ID Number

COASTAL MARINE SERVICES, INC. (Continued)

S104745243

Name: ODACO SD
Address: 2255 NATIONAL AV
City,State,Zip: SAN DIEGO, CA 92113
Permit Number: 134943
Business Type: 6HK70
EPA Id Number: Not reported
APN: 538-690-36-00
Last HMMD Inspection: 09/27/1994
Facility Telephone: 619-696-8050
Permit Status: INAC
Permit Expiration: 11/30/1994
Date Last Updated: 11/02/2012
Facility Owner: JOHN M ODA
Facility Mailing Address: PO BOX 881628
Facility Mailing City: SAN FRANCISCO
Facility Mailing State: CA
Facility Mailing Zip: 94188-
UST Owner: Not reported
Handle Regulated Hazmat: Not reported
Own Or Operate UST: Not reported
Subject To APSA: Not reported
Generate Haz Waste: Y
Treat Haz Waste: Not reported
Generate Medical Waste: Not reported

Name: COASTAL MARINE SERVICES, INC.
Address: 2255 NATIONAL AVE
City,State,Zip: SAN DIEGO, CA 92113-3614
Permit Number: Not reported
Business Type: Not reported
EPA Id Number: CAL000418698
APN: Not reported
Last HMMD Inspection: Not reported
Facility Telephone: 619-291-8176
Permit Status: Permit Renewed
Permit Expiration: Not reported
Date Last Updated: 09/29/2017
Facility Owner: Not reported
Facility Mailing Address: 2255 National ave., San Diego, CA 92113
Facility Mailing City: Not reported
Facility Mailing State: Not reported
Facility Mailing Zip: Not reported
UST Owner: N
Handle Regulated Hazmat: Not reported
Own Or Operate UST: Not reported
Subject To APSA: Not reported
Generate Haz Waste: Y
Treat Haz Waste: N
Generate Medical Waste: Not reported

Waste and Materials:
Record ID: DEH2016-HUPFP-002860
Permit Status: Permit Renewed
Active Permit: Y
Child Record Id: DEH2016-HWAST-0093680
Trade Secret: N
Hazardous Material Type: Not reported
Last Updated: 2016-10-29T02:30:59.000

Map ID
Direction
Distance
Elevation

MAP FINDINGS

Site

Database(s)

EDR ID Number
EPA ID Number

COASTAL MARINE SERVICES, INC. (Continued)

S104745243

Chemical Name: Waste Paint, Adhesive, Silicone, Coatings
Common Name: Waste Paint, Adhesive, Silicone, Coatings
Case Number: Not reported

Record ID: DEH2016-HUPFP-002860
Permit Status: Permit Renewed
Active Permit: Y
Child Record Id: DEH2017-HWAST-0112766
Trade Secret: N
Hazardous Material Type: Not reported

Last Updated: 2017-09-29T02:33:45.000
Chemical Name: Waste Paint, Adhesive, Silicone, Coatings
Common Name: Waste Paint, Adhesive, Silicone, Coatings
Case Number: Not reported

Record ID: DEH2016-HUPFP-002860
Permit Status: Permit Renewed
Active Permit: Y
Child Record Id: DEH2018-HWAST-0169279
Trade Secret: N
Hazardous Material Type: Not reported
Last Updated: 2018-10-26T21:26:48.000
Chemical Name: Waste Paint, Adhesive, Silicone, Coatings
Common Name: Waste Paint, Adhesive, Silicone, Coatings
Case Number: Not reported

Name: PROPULSION CONTROLS ENGRG
Address: 2255 NATIONAL AV
City,State,Zip: SAN DIEGO, CA 92113
Permit Number: 101205
Business Type: 6HK70
EPA Id Number: CAL000188745
APN: 538-690-36-00
Last HMMD Inspection: 04/25/2011
Facility Telephone: 619-687-0035
Permit Status: INAC
Permit Expiration: 04/30/2011
Date Last Updated: 11/02/2012
Facility Owner: PROPULSION CONTROL
Facility Mailing Address: P.O BOX 13606
Facility Mailing City: SAN DIEGO
Facility Mailing State: CA
Facility Mailing Zip: 92170
UST Owner: Not reported
Handle Regulated Hazmat: Y
Own Or Operate UST: Not reported
Subject To APSA: Not reported
Generate Haz Waste: Y
Treat Haz Waste: Not reported
Generate Medical Waste: Not reported

Violations Inactive Permits:
Permit Number: 101205
Update Date: 11/02/2012
Inspection Date: 06/23/2003
Violation Code: 6HV0401
Violation: TRAINING RECORDS UNAVAILABLE

Map ID
Direction
Distance
Elevation

MAP FINDINGS

Site

Database(s)

EDR ID Number
EPA ID Number

COASTAL MARINE SERVICES, INC. (Continued)

S104745243

Violation Citation: Personnel training records are not maintained to document compliance with requirements for current and former employees. CCR 66265.16(d)&(e)

Activity: Inactive Permit

Permit Number: 101205
Update Date: 11/02/2012
Inspection Date: 06/23/2003
Violation Code: 6HV1009
Violation: HMBP: INADEQUATE SITE MAP
Violation Citation: Business Plan does not have a site map which provides sufficient or complete information for emergency response agencies. HSC 25509(a)(5) & 25505(a)(2)

Activity: Inactive Permit

Permit Number: 101205
Update Date: 11/02/2012
Inspection Date: 03/07/2005
Violation Code: 6HV1009
Violation: HMBP: INADEQUATE SITE MAP
Violation Citation: Business Plan does not have a site map which provides sufficient or complete information for emergency response agencies. HSC 25509(a)(5) & 25505(a)(2)

Activity: Inactive Permit

Permit Number: 101205
Update Date: 11/02/2012
Inspection Date: 03/07/2005
Violation Code: 6HV0135
Violation: MANIFESTS/RECEIPTS FOR 3 YEARS NOT ONSIT
Violation Citation: Hazardous waste manifests/receipts for 3 years are not maintained onsite to document proper disposal of hazardous waste. CCR 66262.40(a) & 25160.2(b)(3)

Activity: Inactive Permit

Permit Number: 101205
Update Date: 11/02/2012
Inspection Date: 08/24/2006
Violation Code: 6HV0227
Violation: HAZWASTE TANK/CONTAINER W/O LABEL/DATE
Violation Citation: Failed to properly label/date hazardous waste container &/or tank. 66262.34(f)

Activity: Inactive Permit

CERS HAZ WASTE:

Name: COASTAL MARINE SERVICES, INC.
Address: 2255 NATIONAL AVE
City,State,Zip: SAN DIEGO, CA 92113
Site ID: 377965
CERS ID: 10684672
CERS Description: Hazardous Waste Generator

CERS:

Name: COASTAL MARINE SERVICES, INC.
Address: 2255 NATIONAL AVE

Map ID
Direction
Distance
Elevation

MAP FINDINGS

Site

Database(s)

EDR ID Number
EPA ID Number

COASTAL MARINE SERVICES, INC. (Continued)

S104745243

City,State,Zip: SAN DIEGO, CA 92113
Site ID: 377965
CERS ID: 10684672
CERS Description: Chemical Storage Facilities

Evaluation:

Eval General Type: Compliance Evaluation Inspection
Eval Date: 08-28-2018
Violations Found: No
Eval Type: Routine done by local agency
Eval Notes: Inspector: Anderson Sean Inspection ID:5987928
Eval Division: San Diego County Department of Env Health
Eval Program: HW
Eval Source: CERS

Eval General Type: Compliance Evaluation Inspection
Eval Date: 08-30-2016
Violations Found: No
Eval Type: Routine done by local agency
Eval Notes: Inspector: Anderson Sean Inspection ID:5557567
Eval Division: San Diego County Department of Env Health
Eval Program: HW
Eval Source: CERS

Coordinates:

Site ID: 377965
Facility Name: Coastal Marine Services, Inc.
Env Int Type Code: HMBP
Program ID: 10684672
Coord Name: Not reported
Ref Point Type Desc: Center of a facility or station.
Latitude: 32.696280
Longitude: -117.139310

Affiliation:

Affiliation Type Desc: Document Preparer
Entity Name: Jesus Garcia
Entity Title: Not reported
Affiliation Address: Not reported
Affiliation City: Not reported
Affiliation State: Not reported
Affiliation Country: Not reported
Affiliation Zip: Not reported
Affiliation Phone: Not reported

Affiliation Type Desc: Identification Signer
Entity Name: Jesus Garcia
Entity Title: Safety/Environmental Mgr
Affiliation Address: Not reported
Affiliation City: Not reported
Affiliation State: Not reported
Affiliation Country: Not reported
Affiliation Zip: Not reported
Affiliation Phone: Not reported

Affiliation Type Desc: Property Owner
Entity Name: Howard Gordon

Map ID
Direction
Distance
Elevation

MAP FINDINGS

Site

Database(s)

EDR ID Number
EPA ID Number

COASTAL MARINE SERVICES, INC. (Continued)

S104745243

Entity Title: Not reported
Affiliation Address: 2255 National Ave
Affiliation City: San Diego
Affiliation State: CA
Affiliation Country: United States
Affiliation Zip: 92113
Affiliation Phone: (619) 291-8176

Affiliation Type Desc: Facility Mailing Address
Entity Name: Mailing Address
Entity Title: Not reported
Affiliation Address: 2255 National ave.
Affiliation City: San Diego
Affiliation State: CA
Affiliation Country: Not reported
Affiliation Zip: 92113
Affiliation Phone: Not reported

Affiliation Type Desc: Parent Corporation
Entity Name: Coastal Marine Services, Inc.
Entity Title: Not reported
Affiliation Address: Not reported
Affiliation City: Not reported
Affiliation State: Not reported
Affiliation Country: Not reported
Affiliation Zip: Not reported
Affiliation Phone: Not reported

Affiliation Type Desc: CUPA District
Entity Name: San Diego County Env Health
Entity Title: Not reported
Affiliation Address: PO Box 129261
Affiliation City: San Diego
Affiliation State: CA
Affiliation Country: Not reported
Affiliation Zip: 92112-9261
Affiliation Phone: (858) 505-6880

Affiliation Type Desc: Environmental Contact
Entity Name: Jesus Garcia
Entity Title: Not reported
Affiliation Address: 2255 National Ave.
Affiliation City: San Diego
Affiliation State: CA
Affiliation Country: Not reported
Affiliation Zip: 92113
Affiliation Phone: Not reported

Affiliation Type Desc: Legal Owner
Entity Name: Howard I. Gordon
Entity Title: Not reported
Affiliation Address: 2255 National Ave.
Affiliation City: San Diego
Affiliation State: CA
Affiliation Country: United States
Affiliation Zip: 92113
Affiliation Phone: (619) 291-8176

Map ID
Direction
Distance
Elevation

MAP FINDINGS

Site

Database(s)

EDR ID Number
EPA ID Number

COASTAL MARINE SERVICES, INC. (Continued)

S104745243

Affiliation Type Desc: Operator
Entity Name: jesus garcia
Entity Title: Not reported
Affiliation Address: Not reported
Affiliation City: Not reported
Affiliation State: Not reported
Affiliation Country: Not reported
Affiliation Zip: Not reported
Affiliation Phone: (619) 871-6869

**Q151
NNW
1/8-1/4
0.221 mi.
1169 ft.**

**ACE RADIATOR
1836 NATIONAL AVE
SAN DIEGO, CA 92113**

RCRA NonGen / NLR

**1024795176
CAL000160453**

Site 8 of 10 in cluster Q

**Relative:
Higher
Actual:
55 ft.**

RCRA NonGen / NLR:
Date form received by agency:1996-05-20 00:00:00.0
Facility name: ACE RADIATOR
Facility address: 1836 NATIONAL AVE
SAN DIEGO, CA 92113-2114
EPA ID: CAL000160453
Contact: CHANEY L SILVA, PRESIDENT
Contact address: 1836 NATIONAL AVE
SAN DIEGO, CA 92113
Contact country: Not reported
Contact telephone: 619-233-8811
Contact email: LETTY@ACERADIATOR.SDCOXMAIL.COM
EPA Region: 09
Classification: Non-Generator
Description: Handler: Non-Generators do not presently generate hazardous waste

Owner/Operator Summary:

Owner/operator name: DON OLESON, INC
Owner/operator address: 1836 NATIONAL AVE
SAN DIEGO, CA 92113
Owner/operator country: Not reported
Owner/operator telephone: 619-233-8811
Owner/operator email: Not reported
Owner/operator fax: Not reported
Owner/operator extension: Not reported
Legal status: Other
Owner/Operator Type: Owner
Owner/Op start date: Not reported
Owner/Op end date: Not reported
Owner/operator name: CHANEY L SILVA, PRESIDENT
Owner/operator address: 1836 NATIONAL AVE
SAN DIEGO, CA 92113
Owner/operator country: Not reported
Owner/operator telephone: 619-233-8811
Owner/operator email: Not reported
Owner/operator fax: Not reported
Owner/operator extension: Not reported
Legal status: Other
Owner/Operator Type: Operator

Map ID
Direction
Distance
Elevation

MAP FINDINGS

Site

Database(s)

EDR ID Number
EPA ID Number

ACE RADIATOR (Continued)

1024795176

Owner/Op start date: Not reported
Owner/Op end date: Not reported

Handler Activities Summary:

U.S. importer of hazardous waste: No
Mixed waste (haz. and radioactive): No
Recycler of hazardous waste: No
Transporter of hazardous waste: Yes
Treater, storer or disposer of HW: No
Underground injection activity: No
On-site burner exemption: No
Furnace exemption: No
Used oil fuel burner: No
Used oil processor: No
Used oil refiner: No
Used oil fuel marketer to burner: No
Used oil Specification marketer: No
Used oil transfer facility: No
Used oil transporter: No

Violation Status: No violations found

**Q152
NNW
1/8-1/4
0.221 mi.
1169 ft.**

**ACE RADIATOR SERVICE
1836 NATIONAL AVE
SAN DIEGO, CA 92113**

**CA San Diego Co. HMMD
CA CERS HAZ WASTE
CA CERS**

**S104749146
N/A**

Site 9 of 10 in cluster Q

**Relative:
Higher
Actual:
55 ft.**

HMMD SAN DIEGO:
Name: ACE RADIATOR SERVICE
Address: 1836 NATIONAL AV
City,State,Zip: SAN DIEGO, CA 92113
Permit Number: 119716
Business Type: 6HK26
EPA Id Number: CAL000160453
APN: 538-250-07-00
Last HMMD Inspection: 05/30/2012
Facility Telephone: 619-233-8811
Permit Status: OPEN
Permit Expiration: 06/30/2013
Date Last Updated: 11/02/2012
Facility Owner: DON OLESON, INC
Facility Mailing Address: 1836 NATIONAL AV
Facility Mailing City: SAN DIEGO
Facility Mailing State: CA
Facility Mailing Zip: 92113-2114
UST Owner: Not reported
Handle Regulated Hazmat: Y
Own Or Operate UST: Not reported
Subject To APSA: Not reported
Generate Haz Waste: Y
Treat Haz Waste: Not reported
Generate Medical Waste: Not reported

Inventory Active Permits (not SQG Medical):

Permit Number: 119716
Update Date: 11/02/2012
Case Number: Not reported
Name: WASTE 181 INORGANIC SOLID WASTE (OTHER)

Map ID
Direction
Distance
Elevation

MAP FINDINGS

Site

Database(s)

EDR ID Number
EPA ID Number

ACE RADIATOR SERVICE (Continued)

S104749146

Other Information: Not reported
Material Waste: Waste
Hazardous Categories 1: Not reported
Hazardous Categories 2: Not reported

Permit Number: 119716
Update Date: 11/02/2012
Case Number: Not reported
Name: WASTE 342 ORGANIC LIQUIDS W/METALS
Other Information: ANTIFREEZE - WASTE & RECYCLED
Material Waste: Waste
Hazardous Categories 1: Not reported
Hazardous Categories 2: Not reported

Violations Active Permits:

Permit Number: 119716
Update Date: 11/02/2012
Inspection Date: 08/20/2008
Violation Code: 6HV1009
Violation: HMBP: INADEQUATE SITE MAP
Violation Citation: Business Plan does not have a site map which provides sufficient or complete information for emergency response agencies. HSC 25509(a)(5) & 25505(a)(2)
Activity: ACTIVE

Permit Number: 119716
Update Date: 11/02/2012
Inspection Date: 08/20/2008
Violation Code: 6HV0226
Violation: HW NOT ACCUMULATED IN TANK/CONTAINER
Violation Citation: Did not accumulate waste in container or tank. 66262.34 (d)(2)
Activity: ACTIVE

Permit Number: 119716
Update Date: 11/02/2012
Inspection Date: 08/20/2008
Violation Code: 6HV0227
Violation: HAZWASTE TANK/CONTAINER W/O LABEL/DATE
Violation Citation: Failed to properly label/date hazardous waste container &/or tank. 66262.34(f)
Activity: ACTIVE

Permit Number: 119716
Update Date: 11/02/2012
Inspection Date: 08/20/2008
Violation Code: 6HV0228
Violation: CONTAINER NOT KEPT CLOSED
Violation Citation: Failed to keep container closed. CFR 265.173
Activity: ACTIVE

Permit Number: 119716
Update Date: 11/02/2012
Inspection Date: 08/20/2008
Violation Code: 6HV0230
Violation: FAILED TO MAINTAIN AISLE SPACE
Violation Citation: Failed to maintain aisle space. CFR 265.35
Activity: ACTIVE

Map ID
Direction
Distance
Elevation

MAP FINDINGS

Site

Database(s)

EDR ID Number
EPA ID Number

ACE RADIATOR SERVICE (Continued)

S104749146

Permit Number: 119716
Update Date: 11/02/2012
Inspection Date: 08/20/2008
Violation Code: 6HV0229
Violation: HW CONTAINERS NOT INSPECTED WEEKLY
Violation Citation: Failed to conduct weekly inspections. CFR 265.174
Activity: ACTIVE

Permit Number: 119716
Update Date: 11/02/2012
Inspection Date: 08/20/2008
Violation Code: 6HV0145
Violation: ERM REPORT NOT SUBMITTED TO HMD
Violation Citation: Excluded recyclable materials report not submitted biennially to HMD &/or available. 25143.10
Activity: ACTIVE

Permit Number: 119716
Update Date: 11/02/2012
Inspection Date: 01/18/2011
Violation Code: 6HV0216
Violation: HAZMATS WITHOUT PROPER LABELS
Violation Citation: Hazardous materials have not been adequately labeled within 10 days & are now declared hazardous waste. HSC 25124(b)(3)(A) & 66262.34(f)
Activity: ACTIVE

Permit Number: 119716
Update Date: 11/02/2012
Inspection Date: 01/18/2011
Violation Code: 6HV0227
Violation: HAZWASTE TANK/CONTAINER W/O LABEL/DATE
Violation Citation: Failed to properly label/date hazardous waste container &/or tank. 66262.34(f)
Activity: ACTIVE

Permit Number: 119716
Update Date: 11/02/2012
Inspection Date: 01/18/2011
Violation Code: 6HV0228
Violation: CONTAINER NOT KEPT CLOSED
Violation Citation: Failed to keep container closed. CFR 265.173
Activity: ACTIVE

Name: ACE RADIATOR SERVICE
Address: 1836 NATIONAL AV
City,State,Zip: SAN DIEGO, CA 92113
Permit Number: 119716
Business Type: 6HK26
EPA Id Number: CAL000160453
APN: 538-250-07-00
Last HMMD Inspection: 05/30/2012
Facility Telephone: 619-233-8811
Permit Status: OPEN
Permit Expiration: 06/30/2013
Date Last Updated: 11/02/2012
Facility Owner: DON OLESON, INC

Map ID
Direction
Distance
Elevation

MAP FINDINGS

Site

Database(s)

EDR ID Number
EPA ID Number

ACE RADIATOR SERVICE (Continued)

S104749146

Facility Mailing Address: 1836 NATIONAL AV
Facility Mailing City: SAN DIEGO
Facility Mailing State: CA
Facility Mailing Zip: 92113-2114
UST Owner: Not reported
Handle Regulated Hazmat: Y
Own Or Operate UST: Not reported
Subject To APSA: Not reported
Generate Haz Waste: Y
Treat Haz Waste: Not reported
Generate Medical Waste: Not reported

Inventory Active Permits (not SQG Medical):

Permit Number: 119716
Update Date: 11/02/2012
Case Number: Not reported
Name: WASTE 181 INORGANIC SOLID WASTE (OTHER)
Other Information: Not reported
Material Waste: Waste
Hazardous Categories 1: Not reported
Hazardous Categories 2: Not reported

Permit Number: 119716
Update Date: 11/02/2012
Case Number: Not reported
Name: WASTE 342 ORGANIC LIQUIDS W/METALS
Other Information: ANTIFREEZE - WASTE & RECYCLED
Material Waste: Waste
Hazardous Categories 1: Not reported
Hazardous Categories 2: Not reported

Violations Active Permits:

Permit Number: 119716
Update Date: 11/02/2012
Inspection Date: 08/20/2008
Violation Code: 6HV1009
Violation: HMBP: INADEQUATE SITE MAP
Violation Citation: Business Plan does not have a site map which provides sufficient or complete information for emergency response agencies. HSC 25509(a)(5) & 25505(a)(2)
Activity: ACTIVE

Permit Number: 119716
Update Date: 11/02/2012
Inspection Date: 08/20/2008
Violation Code: 6HV0226
Violation: HW NOT ACCUMULATED IN TANK/CONTAINER
Violation Citation: Did not accumulate waste in container or tank. 66262.34 (d)(2)
Activity: ACTIVE

Permit Number: 119716
Update Date: 11/02/2012
Inspection Date: 08/20/2008
Violation Code: 6HV0227
Violation: HAZWASTE TANK/CONTAINER W/O LABEL/DATE
Violation Citation: Failed to properly label/date hazardous waste container &/or tank. 66262.34(f)

Map ID
Direction
Distance
Elevation

MAP FINDINGS

Site

Database(s)

EDR ID Number
EPA ID Number

ACE RADIATOR SERVICE (Continued)

S104749146

Activity: ACTIVE

Permit Number: 119716
Update Date: 11/02/2012
Inspection Date: 08/20/2008
Violation Code: 6HV0228
Violation: CONTAINER NOT KEPT CLOSED
Violation Citation: Failed to keep container closed. CFR 265.173
Activity: ACTIVE

Permit Number: 119716
Update Date: 11/02/2012
Inspection Date: 08/20/2008
Violation Code: 6HV0230
Violation: FAILED TO MAINTAIN AISLE SPACE
Violation Citation: Failed to maintain aisle space. CFR 265.35
Activity: ACTIVE

Permit Number: 119716
Update Date: 11/02/2012
Inspection Date: 08/20/2008
Violation Code: 6HV0229
Violation: HW CONTAINERS NOT INSPECTED WEEKLY
Violation Citation: Failed to conduct weekly inspections. CFR 265.174
Activity: ACTIVE

Permit Number: 119716
Update Date: 11/02/2012
Inspection Date: 08/20/2008
Violation Code: 6HV0145
Violation: ERM REPORT NOT SUBMITTED TO HMD
Violation Citation: Excluded recyclable materials report not submitted biennially to HMD &/or available. 25143.10
Activity: ACTIVE

Permit Number: 119716
Update Date: 11/02/2012
Inspection Date: 01/18/2011
Violation Code: 6HV0216
Violation: HAZMATS WITHOUT PROPER LABELS
Violation Citation: Hazardous materials have not been adequately labeled within 10 days & are now declared hazardous waste. HSC 25124(b)(3)(A) & 66262.34(f)
Activity: ACTIVE

Permit Number: 119716
Update Date: 11/02/2012
Inspection Date: 01/18/2011
Violation Code: 6HV0227
Violation: HAZWASTE TANK/CONTAINER W/O LABEL/DATE
Violation Citation: Failed to properly label/date hazardous waste container &/or tank. 66262.34(f)
Activity: ACTIVE

Permit Number: 119716
Update Date: 11/02/2012
Inspection Date: 01/18/2011
Violation Code: 6HV0228

Map ID
Direction
Distance
Elevation

MAP FINDINGS

Site

Database(s)

EDR ID Number
EPA ID Number

ACE RADIATOR SERVICE (Continued)

S104749146

Violation: CONTAINER NOT KEPT CLOSED
Violation Citation: Failed to keep container closed. CFR 265.173
Activity: ACTIVE

Name: ACE RADIATOR SERVICE
Address: 1836 NATIONAL AVE
City,State,Zip: SAN DIEGO, CA 92113
Permit Number: Not reported
Business Type: Not reported
EPA Id Number: CAL000160453
APN: Not reported
Last HMMD Inspection: Not reported
Facility Telephone: 619-233-8811
Permit Status: Permit Renewed
Permit Expiration: Not reported
Date Last Updated: 06/07/2018
Facility Owner: Not reported
Facility Mailing Address: 1836 NATIONAL AV, SAN DIEGO, CA 92113-2114
Facility Mailing City: Not reported
Facility Mailing State: Not reported
Facility Mailing Zip: Not reported
UST Owner: N
Handle Regulated Hazmat: Not reported
Own Or Operate UST: Not reported
Subject To APSA: Not reported
Generate Haz Waste: Y
Treat Haz Waste: N
Generate Medical Waste: Not reported

Inspection Violation:
Record ID: DEH2002-HUPFP-119716
Permit Status: Permit Renewed
Active Permit: Y
Facility Id Number: 37-000-119716
Program Element: Hazardous Waste Generator
Inspection Type: Routine
Inspection Number: 4087468
Return To Compliance Date: 2014-05-24T00:00:00.000
Nov: No
Violation Classification: Minor
Underground Storage Tank Id: Not reported
Container/Tank Id: Not reported
Last Update: 2019-05-06T18:57:58.000
Inspection Date: 2014-05-13T12:37:00.000
Violation Code: HMD0138 Manifest signed by the Treatment, Storage, Disposal Facility (TSDF) not available for inspection. 66262.40(a).

Record ID: DEH2002-HUPFP-119716
Permit Status: Permit Renewed
Active Permit: Y
Facility Id Number: 37-000-119716
Program Element: Hazardous Materials Release Response Plans
Inspection Type: Routine
Inspection Number: 5902472
Return To Compliance Date: 2018-03-19T00:00:00.000
Nov: No
Violation Classification: Minor

Map ID
Direction
Distance
Elevation

MAP FINDINGS

Site

Database(s)

EDR ID Number
EPA ID Number

ACE RADIATOR SERVICE (Continued)

S104749146

Underground Storage Tank Id: Not reported
Container/Tank Id: Not reported
Last Update: 2019-05-06T18:57:58.000
Inspection Date: 2018-03-19T00:00:00.000
Violation Code: 1020002 Initial &/or annual employee training not conducted in safety procedures for a hazardous material release or threatened release &/or employee training records not available or not maintained for 3 years. HSC 25505(a)(4); 19 CCR 2659(b)

Waste and Materials:

Record ID: DEH2002-HUPFP-119716
Permit Status: Permit Renewed
Active Permit: Y
Child Record Id: DEH2018-HWAST-0149346
Trade Secret: N
Hazardous Material Type: Not reported
Last Updated: 2018-10-24T19:15:03.000
Chemical Name: WASTE 342 ORGANIC LIQUIDS W/METALS
Common Name: ANTIFREEZE - WASTE & RECYCLED
Case Number: Not reported

Record ID: DEH2002-HUPFP-119716
Permit Status: Permit Renewed
Active Permit: Y
Child Record Id: DEH2018-HWAST-0149347
Trade Secret: N
Hazardous Material Type: Not reported
Last Updated: 2018-10-24T19:15:03.000
Chemical Name: WASTE 181 INORGANIC SOLID WASTE (OTHER)
Common Name: WASTE 181 INORGANIC SOLID WASTE (OTHER)
Case Number: Not reported

Record ID: DEH2002-HUPFP-119716
Permit Status: Permit Renewed
Active Permit: Y
Child Record Id: DEH2018-HWAST-0149348
Trade Secret: N
Hazardous Material Type: Not reported
Last Updated: 2018-10-24T19:15:03.000
Chemical Name: WASTE 221 WASTE OIL
Common Name: WASTE OIL
Case Number: Not reported

Record ID: DEH2002-HUPFP-119716
Permit Status: Permit Renewed
Active Permit: Y
Child Record Id: DEH2016-HWAST-0083317
Trade Secret: N
Hazardous Material Type: Not reported
Last Updated: 2017-06-09T02:32:26.000
Chemical Name: WASTE 342 ORGANIC LIQUIDS W/METALS
Common Name: ANTIFREEZE - WASTE & RECYCLED
Case Number: Not reported

Record ID: DEH2002-HUPFP-119716
Permit Status: Permit Renewed
Active Permit: Y

Map ID
Direction
Distance
Elevation

MAP FINDINGS

Site

Database(s)

EDR ID Number
EPA ID Number

ACE RADIATOR SERVICE (Continued)

S104749146

Child Record Id: DEH2016-HWAST-0083318
Trade Secret: N
Hazardous Material Type: Not reported
Last Updated: 2017-06-09T02:32:26.000
Chemical Name: WASTE 181 INORGANIC SOLID WASTE (OTHER)
Common Name: WASTE 181 INORGANIC SOLID WASTE (OTHER)
Case Number: Not reported

Record ID: DEH2002-HUPFP-119716
Permit Status: Permit Renewed
Active Permit: Y
Child Record Id: DEH2016-HWAST-0083319
Trade Secret: N
Hazardous Material Type: Not reported
Last Updated: 2017-06-09T02:32:26.000
Chemical Name: WASTE 221 WASTE OIL
Common Name: WASTE OIL
Case Number: Not reported

Name: ACE RADIATOR SERVICE
Address: 1836 NATIONAL AV
City,State,Zip: SAN DIEGO, CA 92113
Permit Number: 119716
Business Type: 6HK26
EPA Id Number: CAL000160453
APN: 538-250-07-00
Last HMMMD Inspection: 05/30/2012
Facility Telephone: 619-233-8811
Permit Status: OPEN
Permit Expiration: 06/30/2013
Date Last Updated: 11/02/2012
Facility Owner: DON OLESON, INC
Facility Mailing Address: 1836 NATIONAL AV
Facility Mailing City: SAN DIEGO
Facility Mailing State: CA
Facility Mailing Zip: 92113-2114
UST Owner: Not reported
Handle Regulated Hazmat: Y
Own Or Operate UST: Not reported
Subject To APSA: Not reported
Generate Haz Waste: Y
Treat Haz Waste: Not reported
Generate Medical Waste: Not reported

Inventory Active Permits (not SQG Medical):

Permit Number: 119716
Update Date: 11/02/2012
Case Number: Not reported
Name: WASTE 181 INORGANIC SOLID WASTE (OTHER)
Other Information: Not reported
Material Waste: Waste
Hazardous Categories 1: Not reported
Hazardous Categories 2: Not reported

Permit Number: 119716
Update Date: 11/02/2012
Case Number: Not reported

Map ID
Direction
Distance
Elevation

MAP FINDINGS

Site

Database(s)

EDR ID Number
EPA ID Number

ACE RADIATOR SERVICE (Continued)

S104749146

Name: WASTE 342 ORGANIC LIQUIDS W/METALS
Other Information: ANTIFREEZE - WASTE & RECYCLED
Material Waste: Waste
Hazardous Categories 1: Not reported
Hazardous Categories 2: Not reported

Violations Active Permits:

Permit Number: 119716
Update Date: 11/02/2012
Inspection Date: 08/20/2008
Violation Code: 6HV1009
Violation: HMBP: INADEQUATE SITE MAP
Violation Citation: Business Plan does not have a site map which provides sufficient or complete information for emergency response agencies. HSC 25509(a)(5) & 25505(a)(2)

Activity: ACTIVE

Permit Number: 119716
Update Date: 11/02/2012
Inspection Date: 08/20/2008
Violation Code: 6HV0226
Violation: HW NOT ACCUMULATED IN TANK/CONTAINER
Violation Citation: Did not accumulate waste in container or tank. 66262.34 (d)(2)
Activity: ACTIVE

Permit Number: 119716
Update Date: 11/02/2012
Inspection Date: 08/20/2008
Violation Code: 6HV0227
Violation: HAZWASTE TANK/CONTAINER W/O LABEL/DATE
Violation Citation: Failed to properly label/date hazardous waste container &/or tank. 66262.34(f)
Activity: ACTIVE

Permit Number: 119716
Update Date: 11/02/2012
Inspection Date: 08/20/2008
Violation Code: 6HV0228
Violation: CONTAINER NOT KEPT CLOSED
Violation Citation: Failed to keep container closed. CFR 265.173
Activity: ACTIVE

Permit Number: 119716
Update Date: 11/02/2012
Inspection Date: 08/20/2008
Violation Code: 6HV0230
Violation: FAILED TO MAINTAIN AISLE SPACE
Violation Citation: Failed to maintain aisle space. CFR 265.35
Activity: ACTIVE

Permit Number: 119716
Update Date: 11/02/2012
Inspection Date: 08/20/2008
Violation Code: 6HV0229
Violation: HW CONTAINERS NOT INSPECTED WEEKLY
Violation Citation: Failed to conduct weekly inspections. CFR 265.174
Activity: ACTIVE

Map ID
Direction
Distance
Elevation

MAP FINDINGS

Site

Database(s)

EDR ID Number
EPA ID Number

ACE RADIATOR SERVICE (Continued)

S104749146

Permit Number: 119716
Update Date: 11/02/2012
Inspection Date: 08/20/2008
Violation Code: 6HV0145
Violation: ERM REPORT NOT SUBMITTED TO HMD
Violation Citation: Excluded recyclable materials report not submitted biennially to HMD &/or available. 25143.10
Activity: ACTIVE

Permit Number: 119716
Update Date: 11/02/2012
Inspection Date: 01/18/2011
Violation Code: 6HV0216
Violation: HAZMATS WITHOUT PROPER LABELS
Violation Citation: Hazardous materials have not been adequately labeled within 10 days & are now declared hazardous waste. HSC 25124(b)(3)(A) & 66262.34(f)
Activity: ACTIVE

Permit Number: 119716
Update Date: 11/02/2012
Inspection Date: 01/18/2011
Violation Code: 6HV0227
Violation: HAZWASTE TANK/CONTAINER W/O LABEL/DATE
Violation Citation: Failed to properly label/date hazardous waste container &/or tank. 66262.34(f)
Activity: ACTIVE

Permit Number: 119716
Update Date: 11/02/2012
Inspection Date: 01/18/2011
Violation Code: 6HV0228
Violation: CONTAINER NOT KEPT CLOSED
Violation Citation: Failed to keep container closed. CFR 265.173
Activity: ACTIVE

CERS HAZ WASTE:

Name: ACE RADIATOR SERVICE
Address: 1836 NATIONAL AVE
City,State,Zip: SAN DIEGO, CA 92113
Site ID: 2875
CERS ID: 10385452
CERS Description: Hazardous Waste Generator

CERS:

Name: ACE RADIATOR SERVICE
Address: 1836 NATIONAL AVE
City,State,Zip: SAN DIEGO, CA 92113
Site ID: 2875
CERS ID: 10385452
CERS Description: Chemical Storage Facilities

Violations:

Site ID: 2875
Site Name: ACE RADIATOR SERVICE
Violation Date: 03-19-2018
Citation: HSC 6.95 25505(a)(4) - California Health and Safety Code, Chapter

Map ID
Direction
Distance
Elevation

MAP FINDINGS

Site

Database(s)

EDR ID Number
EPA ID Number

ACE RADIATOR SERVICE (Continued)

S104749146

Violation Description: 6.95, Section(s) 25505(a)(4)
Failure to provide initial and annual training to all employees in safety procedures in the event of a release or threatened release of a hazardous material or failure to document and maintain training records for a minimum of three years.

Violation Notes: Returned to compliance on 03/19/2018. Inspection Sequence ID:5902472

Violation Division: San Diego County Department of Env Health

Violation Program: HMRRP

Violation Source: CERS

Site ID: 2875

Site Name: ACE RADIATOR SERVICE

Violation Date: 05-13-2014

Citation: HSC 6.67 Multiple - California Health and Safety Code, Chapter 6.67, Section(s) Multiple

Violation Description: Haz Waste Generator Program - Administration/Documentation - General

Violation Notes: Returned to compliance on 05/24/2014. Inspection Sequence ID:4087468;Violation:HMD0138 Manifest signed by the Treatment, Storage, Disposal Facility (TSDF) not available for inspection. 66262.40(a).

Violation Division: San Diego County Department of Env Health

Violation Program: HW

Violation Source: CERS

Evaluation:

Eval General Type: Compliance Evaluation Inspection

Eval Date: 03-19-2018

Violations Found: No

Eval Type: Routine done by local agency

Eval Notes: Inspector: Anderson Sean Inspection ID:5902472

Eval Division: San Diego County Department of Env Health

Eval Program: HW

Eval Source: CERS

Eval General Type: Compliance Evaluation Inspection

Eval Date: 03-19-2018

Violations Found: Yes

Eval Type: Routine done by local agency

Eval Notes: Inspector: Anderson Sean Inspection ID:5902472

Eval Division: San Diego County Department of Env Health

Eval Program: HMRRP

Eval Source: CERS

Eval General Type: Compliance Evaluation Inspection

Eval Date: 05-09-2016

Violations Found: No

Eval Type: Routine done by local agency

Eval Notes: Inspector: Anderson Sean Inspection ID:5436486

Eval Division: San Diego County Department of Env Health

Eval Program: HMRRP

Eval Source: CERS

Eval General Type: Compliance Evaluation Inspection

Eval Date: 05-09-2016

Violations Found: No

Eval Type: Routine done by local agency

Eval Notes: Inspector: Anderson Sean Inspection ID:5436486

Map ID
Direction
Distance
Elevation

MAP FINDINGS

Site

Database(s)

EDR ID Number
EPA ID Number

ACE RADIATOR SERVICE (Continued)

S104749146

Eval Division: San Diego County Department of Env Health
Eval Program: HW
Eval Source: CERS

Eval General Type: Compliance Evaluation Inspection
Eval Date: 05-13-2014
Violations Found: No
Eval Type: Routine done by local agency
Eval Notes: Inspector: Joaquino Billie Marcos Inspection ID:4087468
Eval Division: San Diego County Department of Env Health
Eval Program: HMRRP
Eval Source: CERS

Eval General Type: Compliance Evaluation Inspection
Eval Date: 05-13-2014
Violations Found: Yes
Eval Type: Routine done by local agency
Eval Notes: Inspector: Joaquino Billie Marcos Inspection ID:4087468
Eval Division: San Diego County Department of Env Health
Eval Program: HW
Eval Source: CERS

Coordinates:
Site ID: 2875
Facility Name: ACE RADIATOR SERVICE
Env Int Type Code: HWG
Program ID: 10385452
Coord Name: Not reported
Ref Point Type Desc: Center of a facility or station.
Latitude: 32.701620
Longitude: -117.145870

Affiliation:
Affiliation Type Desc: Facility Mailing Address
Entity Name: Mailing Address
Entity Title: Not reported
Affiliation Address: 1836 NATIONAL AV
Affiliation City: SAN DIEGO
Affiliation State: CA
Affiliation Country: Not reported
Affiliation Zip: 92113-2114
Affiliation Phone: Not reported

Affiliation Type Desc: Legal Owner
Entity Name: DON OLESON, INC
Entity Title: Not reported
Affiliation Address: 1836 NATIONAL AVENUE
Affiliation City: SAN DIEGO
Affiliation State: CA
Affiliation Country: United States
Affiliation Zip: 92113
Affiliation Phone: (619) 233-8811

Affiliation Type Desc: CUPA District
Entity Name: San Diego County Env Health
Entity Title: Not reported

Map ID
Direction
Distance
Elevation

MAP FINDINGS

Site

Database(s)

EDR ID Number
EPA ID Number

ACE RADIATOR SERVICE (Continued)

S104749146

Affiliation Address: PO Box 129261
Affiliation City: San Diego
Affiliation State: CA
Affiliation Country: Not reported
Affiliation Zip: 92112-9261
Affiliation Phone: (858) 505-6880

Affiliation Type Desc: Environmental Contact
Entity Name: CHANEY SILVA
Entity Title: Not reported
Affiliation Address: 1836 National Avenue
Affiliation City: San Diego
Affiliation State: CA
Affiliation Country: Not reported
Affiliation Zip: 92113
Affiliation Phone: Not reported

Affiliation Type Desc: Parent Corporation
Entity Name: ACE RADIATOR SERVICE
Entity Title: Not reported
Affiliation Address: Not reported
Affiliation City: Not reported
Affiliation State: Not reported
Affiliation Country: Not reported
Affiliation Zip: Not reported
Affiliation Phone: Not reported

Affiliation Type Desc: Identification Signer
Entity Name: LETICIA SILVA
Entity Title: VICE PRESIDENT
Affiliation Address: Not reported
Affiliation City: Not reported
Affiliation State: Not reported
Affiliation Country: Not reported
Affiliation Zip: Not reported
Affiliation Phone: Not reported

Affiliation Type Desc: Operator
Entity Name: DON OLESON, INC
Entity Title: Not reported
Affiliation Address: Not reported
Affiliation City: Not reported
Affiliation State: Not reported
Affiliation Country: Not reported
Affiliation Zip: Not reported
Affiliation Phone: (619) 233-8811

Map ID
Direction
Distance
Elevation

MAP FINDINGS

Site

Database(s)

EDR ID Number
EPA ID Number

Q153
NNW
1/8-1/4
0.223 mi.
1179 ft.

FAMILY HEALTH CENTERS OF SAN DIEGO
1825-1841 NATIONAL AVE
SAN DIEGO, CA 92113

RCRA NonGen / NLR **1024859711**
CAL000427149

Site 10 of 10 in cluster Q

Relative:
Higher
Actual:
51 ft.

RCRA NonGen / NLR:
Date form received by agency:2017-04-27 00:00:00.0
Facility name: FAMILY HEALTH CENTERS OF SAN DIEGO
Facility address: 1825-1841 NATIONAL AVE
SAN DIEGO, CA 92113
EPA ID: CAL000427149
Mailing address: 823 GATEWAY CENTER WAY
SAN DIEGO, CA 92102
Contact: ASHLEY SONZEU
Contact address: 823 GATEWAY CENTER WAY
SAN DIEGO, CA 92102
Contact country: Not reported
Contact telephone: 619-906-4589
Contact email: ASHLEYS@FHCS.D.ORG
EPA Region: 09
Classification: Non-Generator
Description: Handler: Non-Generators do not presently generate hazardous waste

Owner/Operator Summary:

Owner/operator name: FAMILY HEALTH CENTERS OF SAN DIEGO
Owner/operator address: 823 GATEWAY CENTER WAY
SAN DIEGO, CA 92102
Owner/operator country: Not reported
Owner/operator telephone: 619-515-2300
Owner/operator email: Not reported
Owner/operator fax: Not reported
Owner/operator extension: Not reported
Legal status: Other
Owner/Operator Type: Owner
Owner/Op start date: Not reported
Owner/Op end date: Not reported

Owner/operator name: ASHLEY SONZEU
Owner/operator address: 823 GATEWAY CENTER WAY
SAN DIEGO, CA 92102
Owner/operator country: Not reported
Owner/operator telephone: 619-906-4589
Owner/operator email: Not reported
Owner/operator fax: Not reported
Owner/operator extension: Not reported
Legal status: Other
Owner/Operator Type: Operator
Owner/Op start date: Not reported
Owner/Op end date: Not reported

Handler Activities Summary:

U.S. importer of hazardous waste: No
Mixed waste (haz. and radioactive): No
Recycler of hazardous waste: No
Transporter of hazardous waste: Yes
Treater, storer or disposer of HW: No
Underground injection activity: No

Map ID
 Direction
 Distance
 Elevation

MAP FINDINGS

Site

Database(s)

EDR ID Number
 EPA ID Number

FAMILY HEALTH CENTERS OF SAN DIEGO (Continued)

1024859711

On-site burner exemption: No
 Furnace exemption: No
 Used oil fuel burner: No
 Used oil processor: No
 User oil refiner: No
 Used oil fuel marketer to burner: No
 Used oil Specification marketer: No
 Used oil transfer facility: No
 Used oil transporter: No

Violation Status: No violations found

Z154
SE
1/8-1/4
0.226 mi.
1191 ft.

NEW LEAF BIOFUEL
2285 NEWTON AVE.
SAN DIEGO, CA 92113

FUELS PROGRAM **1016158902**
N/A

Site 1 of 5 in cluster Z

Relative:
Higher
Actual:
49 ft.

FUELS PROGRAM:
 Program Type: Diesel, Renewable Fuel Standard
 Company Seq. ID: 7768
 Business Activity: Refiner (Biodiesel and Renewable Diesel), Renewable Fuel Producer
 Company Name: NEW LEAF BIOFUEL, LLC
 Company Address: 2285 NEWTON AVE.
 SAN DIEGO, CA 92113
 Facility ID: 80005, 83541
 Facility Type: Diesel/Biodiesel
 Facility Activity: Refinery, Renewable Fuel Producer Facility
 Subject to 80.1403: No
 Fuel Only For Off Road: No
 Fuel Created: 20
 D Code: D4
 OTAQ Program ID: OTAQREG10029228

Z155
SE
1/8-1/4
0.226 mi.
1191 ft.

NEW LEAF BIOFUEL
2285 NEWTON AVE
SAN DIEGO, CA 92113

RCRA NonGen / NLR **1024821483**
CAL000337395

Site 2 of 5 in cluster Z

Relative:
Higher
Actual:
49 ft.

RCRA NonGen / NLR:
 Date form received by agency:2008-10-22 00:00:00.0
 Facility name: NEW LEAF BIOFUEL
 Facility address: 2285 NEWTON AVE
 SAN DIEGO, CA 92113-3619
 EPA ID: CAL000337395
 Contact: LUCAS ALTIC
 Contact address: 2285 NEWTON AVE
 SAN DIEGO, CA 92113-3619
 Contact country: Not reported
 Contact telephone: 619-236-8558
 Contact email: LUCAS@NEWLEAFBIOFUEL.COM
 EPA Region: 09
 Classification: Non-Generator
 Description: Handler: Non-Generators do not presently generate hazardous waste

Map ID
 Direction
 Distance
 Elevation

MAP FINDINGS

Site

Database(s)

EDR ID Number
 EPA ID Number

NEW LEAF BIOFUEL (Continued)

1024821483

Owner/Operator Summary:

Owner/operator name: LUCAS ALTIC
 Owner/operator address: 2285 NEWTON AVE
 SAN DIEGO, CA 92113
 Owner/operator country: Not reported
 Owner/operator telephone: 619-236-8558
 Owner/operator email: Not reported
 Owner/operator fax: Not reported
 Owner/operator extension: Not reported
 Legal status: Other
 Owner/Operator Type: Operator
 Owner/Op start date: Not reported
 Owner/Op end date: Not reported

Owner/operator name: NEW LEAF BIOFUEL
 Owner/operator address: 2285 NEWTON AVE
 SAN DIEGO, CA 92113
 Owner/operator country: Not reported
 Owner/operator telephone: 619-236-8500
 Owner/operator email: Not reported
 Owner/operator fax: Not reported
 Owner/operator extension: Not reported
 Legal status: Other
 Owner/Operator Type: Owner
 Owner/Op start date: Not reported
 Owner/Op end date: Not reported

Handler Activities Summary:

U.S. importer of hazardous waste: No
 Mixed waste (haz. and radioactive): No
 Recycler of hazardous waste: No
 Transporter of hazardous waste: Yes
 Treater, storer or disposer of HW: No
 Underground injection activity: No
 On-site burner exemption: No
 Furnace exemption: No
 Used oil fuel burner: No
 Used oil processor: No
 User oil refiner: No
 Used oil fuel marketer to burner: No
 Used oil Specification marketer: No
 Used oil transfer facility: No
 Used oil transporter: No

Violation Status: No violations found

Z156
SE
1/8-1/4
0.226 mi.
1191 ft.

NEW LEAF BIOFUEL
2285 NEWTON AVE
SAN DIEGO, CA 92113
Site 3 of 5 in cluster Z

CA CERS HAZ WASTE
CA HAZNET
CA CERS

S113798021
N/A

Relative:
Higher

CERS HAZ WASTE:

Actual:
49 ft.

Name: NEW LEAF BIOFUEL
 Address: 2285 NEWTON AVE
 City,State,Zip: SAN DIEGO, CA 92113
 Site ID: 398213
 CERS ID: 10385779

Map ID
Direction
Distance
Elevation

MAP FINDINGS

Site

Database(s)

EDR ID Number
EPA ID Number

NEW LEAF BIOFUEL (Continued)

S113798021

CERS Description: Hazardous Waste Generator

HAZNET:

Name: NEW LEAF BIOFUEL
Address: 2285 NEWTON AVE
City,State,Zip: SAN DIEGO, CA 921133619
Year: 2017
GEPaid: CAL000337395
Contact: LUCAS ALTIC
Telephone: 6192368558
Mailing Name: Not reported
Mailing Address: 2285 NEWTON AVE
Mailing City,St,Zip: SAN DIEGO, CA 921133619
Gen County: San Diego
TSD EPA ID: CAD044429835
TSD County: Los Angeles
Tons: 0.0005
CA Waste Code: 331-Off-specification, aged or surplus organics
Method: H141-Storage, Bulking, And/Or Transfer Off Site--No Treatment/Reovery (H010-H129) Or (H131-H135)
Facility County: San Diego

Name: NEW LEAF BIOFUEL
Address: 2285 NEWTON AVE
City,State,Zip: SAN DIEGO, CA 921133619
Year: 2017
GEPaid: CAL000337395
Contact: LUCAS ALTIC
Telephone: 6192368558
Mailing Name: Not reported
Mailing Address: 2285 NEWTON AVE
Mailing City,St,Zip: SAN DIEGO, CA 921133619
Gen County: San Diego
TSD EPA ID: CAD044429835
TSD County: Los Angeles
Tons: 0.025
CA Waste Code: 343-Unspecified organic liquid mixture
Method: H141-Storage, Bulking, And/Or Transfer Off Site--No Treatment/Reovery (H010-H129) Or (H131-H135)
Facility County: San Diego

Name: NEW LEAF BIOFUEL
Address: 2285 NEWTON AVE
City,State,Zip: SAN DIEGO, CA 921133619
Year: 2017
GEPaid: CAL000337395
Contact: LUCAS ALTIC
Telephone: 6192368558
Mailing Name: Not reported
Mailing Address: 2285 NEWTON AVE
Mailing City,St,Zip: SAN DIEGO, CA 921133619
Gen County: San Diego
TSD EPA ID: NED981723513
TSD County: 99
Tons: 0.775
CA Waste Code: 343-Unspecified organic liquid mixture
Method: H040-Incineration--Thermal Destruction Other Than Use As A Fuel

Map ID
Direction
Distance
Elevation

MAP FINDINGS

Site

Database(s)

EDR ID Number
EPA ID Number

NEW LEAF BIOFUEL (Continued)

S113798021

Facility County: San Diego

Name: NEW LEAF BIOFUEL
Address: 2285 NEWTON AVE
City,State,Zip: SAN DIEGO, CA 921133619
Year: 2016
GEPaid: CAL000337395
Contact: JENNIFER CASE/CHIEF EXEC OFCR
Telephone: 6192368500
Mailing Name: Not reported
Mailing Address: 2285 NEWTON AVE
Mailing City,St,Zip: SAN DIEGO, CA 921133619
Gen County: San Diego
TSD EPA ID: CAD044429835
TSD County: Los Angeles
Tons: 0.005
CA Waste Code: 331-Off-specification, aged or surplus organics
Method: H141-Storage, Bulking, And/Or Transfer Off Site--No Treatment/Reovery (H010-H129) Or (H131-H135)
Facility County: San Diego

Name: NEW LEAF BIOFUEL
Address: 2285 NEWTON AVE
City,State,Zip: SAN DIEGO, CA 921133619
Year: 2016
GEPaid: CAL000337395
Contact: JENNIFER CASE/CHIEF EXEC OFCR
Telephone: 6192368500
Mailing Name: Not reported
Mailing Address: 2285 NEWTON AVE
Mailing City,St,Zip: SAN DIEGO, CA 921133619
Gen County: San Diego
TSD EPA ID: NED981723513
TSD County: 99
Tons: 0.005
CA Waste Code: 331-Off-specification, aged or surplus organics
Method: H040-Incineration--Thermal Destruction Other Than Use As A Fuel
Facility County: San Diego

[Click this hyperlink](#) while viewing on your computer to access 8 additional CA_HAZNET: record(s) in the EDR Site Report.

CERS:

Name: NEW LEAF BIOFUEL
Address: 2285 NEWTON AVE
City,State,Zip: SAN DIEGO, CA 92124
Site ID: 537817
CERS ID: 808848
CERS Description: Industrial Facility Storm Water

Violations:

Site ID: 537817
Site Name: New Leaf Biofuel
Violation Date: 06-05-2015
Citation: 2014-0057-DWQ - Industrial General Permit
Violation Description: SW - Deficient BMP Implementation
Violation Notes: Facility lacks some housekeeping and secondary containment BMPs. The

Map ID
Direction
Distance
Elevation

MAP FINDINGS

Site

Database(s)

EDR ID Number
EPA ID Number

NEW LEAF BIOFUEL (Continued)

S113798021

BMP violations observed include 55 gallon drums and other open containers exposed to storm water and lacking secondary containment, rusty metal fines on the ground, and lack of general housekeeping in some areas (grease on the ground) . Requested discharger to correct these violations and implement housekeeping and structural BMPs to provide secondary containment and eliminate exposure of grease, 55 gallon drums and all other containers (including process wastes and materials) to storm water no later than June 19, 2015. SWPPP employee training records were missing. Requested that discharger train all employees on the SWPPP BMPs and record the training in a written log including employee names, employee signatures, dates, and description of material covered. Provide a copy of the employee training log by June 30, 2015. And keep copy of all employee training logs in the SWPPP binder. The SWPPP book is dated 2011-2012. Requested that discharger update the facility SWPPP and upload the updated SWPPP to SMARTS.

Violation Division: Water Boards
Violation Program: INDSTW
Violation Source: SMARTS

Evaluation:

Eval General Type: Compliance Evaluation Inspection
Eval Date: 06-05-2015
Violations Found: Yes
Eval Type: Industrial Storm Water Compliance Evaluation
Eval Notes: Facility lacks some housekeeping and secondary containment BMPs. The BMP violations observed include 55 gallon drums and other open containers exposed to storm water and lacking secondary containment, rusty metal fines on the ground, and lack of general housekeeping in some areas (grease on the ground) . Requested discharger to correct these violations and implement housekeeping and structural BMPs to provide secondary containment and eliminate exposure of grease, 55 gallon drums and all other containers (including process wastes and materials) to storm water no later than June 19, 2015. SWPPP employee training records were missing. Requested that discharger train all employees on the SWPPP BMPs and record the training in a written log including employee names, employee signatures, dates, and description of material covered. Provide a copy of the employee training log by June 30, 2015. And keep copy of all employee training logs in the SWPPP binder. The SWPPP book is dated 2011-2012. Requested that discharger update the facility SWPPP and upload the updated SWPPP to SMARTS.

Eval Division: Water Boards
Eval Program: INDSTW
Eval Source: SMARTS

Enforcement Action:

Site ID: 537817
Site Name: New Leaf Biofuel
Site Address: 2285 NEWTON AVE
Site City: SAN DIEGO
Site Zip: 92124
Enf Action Date: 06-10-2015
Enf Action Type: Staff Enforcement Letter
Enf Action Description: Staff Enforcement Letter
Enf Action Notes: Facility lacks some housekeeping and secondary containment BMPs. The

Map ID
Direction
Distance
Elevation

MAP FINDINGS

Site

Database(s)

EDR ID Number
EPA ID Number

NEW LEAF BIOFUEL (Continued)

S113798021

BMP violations observed include 55 gallon drums and other open containers exposed to storm water and lacking secondary containment, rusty metal fines on the ground, and lack of general housekeeping in some areas (grease on the ground) SEL Email requests discharger to correct violations and implement housekeeping and structural BMPs no later than June 19, 2015. SWPPP employee training records were missing. Requested that discharger train all employees on the SWPPP BMPs and keep a copy of the employee training logs in the SWPPP binder. The SWPPP book is dated 2011-2012. Requested that discharger update the facility SWPPP and upload the updated SWPPP to SMARTS.

Enf Action Division: Water Boards
Enf Action Program: INDSTW
Enf Action Source: SMARTS

Affiliation:
Affiliation Type Desc: Owner/Operator
Entity Name: New Leaf Biofuel
Entity Title: Operator
Affiliation Address: 2285 Newton Ave
Affiliation City: San Diego
Affiliation State: CA
Affiliation Country: Not reported
Affiliation Zip: 92124
Affiliation Phone: Not reported

Name: NEW LEAF BIOFUEL
Address: 2285 NEWTON AVE
City,State,Zip: SAN DIEGO, CA 92113
Site ID: 398213
CERS ID: 10385779
CERS Description: Chemical Storage Facilities

Violations:
Site ID: 398213
Site Name: NEW LEAF BIOFUEL
Violation Date: 04-06-2015
Citation: HSC 6.5 Multiple Sections - California Health and Safety Code, Chapter 6.5, Section(s) Multiple Sections
Violation Description: Haz Waste Generator Program - Operations/Maintenance - General
Violation Notes: Returned to compliance on 05/13/2015. Inspection Sequence ID:4091430;Violation:HMD0223 Empty cont/liner mgmt Failed to properly empty container, or failed to manage non-empty container or inner liner removed from a container. 22CCR 66261.7(b), (d) &/or (r).
Violation Division: San Diego County Department of Env Health
Violation Program: HW
Violation Source: CERS

Site ID: 398213
Site Name: NEW LEAF BIOFUEL
Violation Date: 04-06-2015
Citation: 40 CFR 1 265.31 - U.S. Code of Federal Regulations, Title 40, Chapter 1, Section(s) 265.31
Violation Description: Failure to maintain and operate the facility to minimize the possibility of a fire, explosion, or any unplanned sudden or non-sudden release of hazardous waste or hazardous waste constituents to the air, soil, or surface water which could threaten human health

Map ID
Direction
Distance
Elevation

MAP FINDINGS

Site

Database(s)

EDR ID Number
EPA ID Number

NEW LEAF BIOFUEL (Continued)

S113798021

Violation Notes: or the environment.
Returned to compliance on 04/07/2015. Inspection Sequence ID:4091430
Violation Division: San Diego County Department of Env Health
Violation Program: HW
Violation Source: CERS

Site ID: 398213
Site Name: NEW LEAF BIOFUEL
Violation Date: 04-06-2015
Citation: HSC 6.5 Multiple - California Health and Safety Code, Chapter 6.5, Section(s) Multiple
Violation Description: Haz Waste Generator Program - Administration/Documentation - General
Violation Notes: Returned to compliance on 04/16/2015. Inspection Sequence ID:4091430;Violation:HMD0138 Manifest signed by the Treatment, Storage, Disposal Facility (TSDF) not available for inspection. 66262.40(a).

Violation Division: San Diego County Department of Env Health
Violation Program: HW
Violation Source: CERS

Site ID: 398213
Site Name: NEW LEAF BIOFUEL
Violation Date: 04-06-2015
Citation: 22 CCR 16 66266.130 - California Code of Regulations, Title 22, Chapter 16, Section(s) 66266.130
Violation Description: Failure to properly handle, manage, label, and recycle used oil and fuel filters.

Violation Notes: Returned to compliance on 05/14/2015. Inspection Sequence ID:4091430
Violation Division: San Diego County Department of Env Health
Violation Program: HW
Violation Source: CERS

Site ID: 398213
Site Name: NEW LEAF BIOFUEL
Violation Date: 04-06-2015
Citation: HSC 6.5 Multiple Sections - California Health and Safety Code, Chapter 6.5, Section(s) Multiple Sections
Violation Description: Haz Waste Generator Program - Operations/Maintenance - General
Violation Notes: Returned to compliance on 05/12/2015. Inspection Sequence ID:4091430;Violation:HMD0224 Empty cont not managed. Failed to mark date on empty container larger than 5 gallons &/or manage it within one year. 22CCR 66261.7(e) & (f).

Violation Division: San Diego County Department of Env Health
Violation Program: HW
Violation Source: CERS

Site ID: 398213
Site Name: NEW LEAF BIOFUEL
Violation Date: 04-06-2015
Citation: HSC 6.5 Multiple Sections - California Health and Safety Code, Chapter 6.5, Section(s) Multiple Sections
Violation Description: Haz Waste Generator Program - Operations/Maintenance - General
Violation Notes: Returned to compliance on 06/12/2015. Inspection Sequence ID:4091430;Violation:HMD0226 Did not accumulate waste in container or tank. 66262.34(d)(2).

Violation Division: San Diego County Department of Env Health
Violation Program: HW

Map ID
Direction
Distance
Elevation

MAP FINDINGS

Site

Database(s)

EDR ID Number
EPA ID Number

NEW LEAF BIOFUEL (Continued)

S113798021

Violation Source: CERS

Site ID: 398213
Site Name: NEW LEAF BIOFUEL
Violation Date: 04-06-2015
Citation: 40 CFR 1 262.34(d)(5)(ii) - U.S. Code of Federal Regulations, Title 40, Chapter 1, Section(s) 262.34(d)(5)(ii)

Violation Description: Failure to post, next to the telephone, Emergency Information (SQG) containing the location of emergency equipment, contact names and numbers.

Violation Notes: Returned to compliance on 05/08/2015. Inspection Sequence ID:4091430
Violation Division: San Diego County Department of Env Health
Violation Program: HW
Violation Source: CERS

Site ID: 398213
Site Name: NEW LEAF BIOFUEL
Violation Date: 07-13-2016
Citation: HSC 6.5 Multiple - California Health and Safety Code, Chapter 6.5, Section(s) Multiple

Violation Description: Hazardous Waste Generator Program - Administration/Documentation - General

Violation Notes: Returned to compliance on 08/10/2016. Inspection Sequence ID:5526485;Violation:HMD0138 Manifest signed by the TSDf not available for inspection. 22 CCR 66262.40(a)

Violation Division: San Diego County Department of Env Health
Violation Program: HW
Violation Source: CERS

Site ID: 398213
Site Name: NEW LEAF BIOFUEL
Violation Date: 04-06-2015
Citation: 22 CCR 12 66262.34(f) - California Code of Regulations, Title 22, Chapter 12, Section(s) 66262.34(f)

Violation Description: Failure to properly label hazardous waste accumulation containers with the following requirements: "Hazardous Waste", name and address of the generator, physical and chemical characteristics of the Hazardous Waste, and starting accumulation date.

Violation Notes: Returned to compliance on 05/13/2015. Inspection Sequence ID:4091430
Violation Division: San Diego County Department of Env Health
Violation Program: HW
Violation Source: CERS

Site ID: 398213
Site Name: NEW LEAF BIOFUEL
Violation Date: 04-06-2015
Citation: 22 CCR 12 66262.40(c) - California Code of Regulations, Title 22, Chapter 12, Section(s) 66262.40(c)

Violation Description: Failure to determine if the waste generated is a hazardous waste and to maintain analysis results for three years.

Violation Notes: Returned to compliance on 05/07/2015. Inspection Sequence ID:4091430
Violation Division: San Diego County Department of Env Health
Violation Program: HW
Violation Source: CERS

Site ID: 398213
Site Name: NEW LEAF BIOFUEL

Map ID
Direction
Distance
Elevation

MAP FINDINGS

Site

Database(s)

EDR ID Number
EPA ID Number

NEW LEAF BIOFUEL (Continued)

S113798021

Violation Date: 04-06-2015
Citation: 40 CFR 1 262.34(d)(5)(iii) - U.S. Code of Federal Regulations, Title 40, Chapter 1, Section(s) 262.34(d)(5)(iii)
Violation Description: Failure to ensure employees are familiar with the handling and compliance of hazardous waste regulations and emergency response.
Violation Notes: Returned to compliance on 05/12/2015. Inspection Sequence ID:4091430
Violation Division: San Diego County Department of Env Health
Violation Program: HW
Violation Source: CERS

Site ID: 398213
Site Name: NEW LEAF BIOFUEL
Violation Date: 04-06-2015
Citation: HSC 6.95 25508.1(f) - California Health and Safety Code, Chapter 6.95, Section(s) 25508.1(f)
Violation Description: Failure to electronically update the business plan within 30 days of a substantial change.
Violation Notes: Returned to compliance on 05/13/2015. Inspection Sequence ID:4091430
Violation Division: San Diego County Department of Env Health
Violation Program: HMRRP
Violation Source: CERS

Site ID: 398213
Site Name: NEW LEAF BIOFUEL
Violation Date: 04-06-2015
Citation: 22 CCR 12 66262.34(d) - California Code of Regulations, Title 22, Chapter 12, Section(s) 66262.34(d)
Violation Description: Failure to dispose of hazardous waste within 180 days (or 270 if waste is transported over 200 miles) for the generator who generates less than 1000 kilogram per month, but more than 100 kilograms per month.
Violation Notes: Returned to compliance on 05/14/2015. Inspection Sequence ID:4091430
Violation Division: San Diego County Department of Env Health
Violation Program: HW
Violation Source: CERS

Evaluation:
Eval General Type: Compliance Evaluation Inspection
Eval Date: 07-13-2016
Violations Found: Yes
Eval Type: Routine done by local agency
Eval Notes: Inspector: Anderson Sean Inspection ID:5526485
Eval Division: San Diego County Department of Env Health
Eval Program: HW
Eval Source: CERS

Eval General Type: Compliance Evaluation Inspection
Eval Date: 04-06-2015
Violations Found: Yes
Eval Type: Routine done by local agency
Eval Notes: Inspector: Drummond Rafaela Inspection ID:4091430
Eval Division: San Diego County Department of Env Health
Eval Program: HMRRP
Eval Source: CERS

Eval General Type: Compliance Evaluation Inspection
Eval Date: 04-06-2015
Violations Found: Yes

Map ID
Direction
Distance
Elevation

MAP FINDINGS

Site

Database(s)

EDR ID Number
EPA ID Number

NEW LEAF BIOFUEL (Continued)

S113798021

Eval Type: Routine done by local agency
Eval Notes: Inspector: Drummond Rafaela Inspection ID:4091430
Eval Division: San Diego County Department of Env Health
Eval Program: HW
Eval Source: CERS

Eval General Type: Compliance Evaluation Inspection
Eval Date: 07-02-2018
Violations Found: No
Eval Type: Routine done by local agency
Eval Notes: Inspector: Anderson Sean Inspection ID:5947586
Eval Division: San Diego County Department of Env Health
Eval Program: HMRRP
Eval Source: CERS

Eval General Type: Compliance Evaluation Inspection
Eval Date: 07-13-2016
Violations Found: No
Eval Type: Routine done by local agency
Eval Notes: Inspector: Anderson Sean Inspection ID:5526485
Eval Division: San Diego County Department of Env Health
Eval Program: HMRRP
Eval Source: CERS

Coordinates:
Site ID: 398213
Facility Name: NEW LEAF BIOFUEL
Env Int Type Code: HMBP
Program ID: 10385779
Coord Name: Not reported
Ref Point Type Desc: Center of a facility or station.
Latitude: 32.695300
Longitude: -117.139830

Affiliation:
Affiliation Type Desc: CUPA District
Entity Name: San Diego County Env Health
Entity Title: Not reported
Affiliation Address: PO Box 129261
Affiliation City: San Diego
Affiliation State: CA
Affiliation Country: Not reported
Affiliation Zip: 92112-9261
Affiliation Phone: (858) 505-6880

Affiliation Type Desc: Document Preparer
Entity Name: Tyler Case
Entity Title: Not reported
Affiliation Address: Not reported
Affiliation City: Not reported
Affiliation State: Not reported
Affiliation Country: Not reported
Affiliation Zip: Not reported
Affiliation Phone: Not reported

Affiliation Type Desc: Facility Mailing Address

Map ID
Direction
Distance
Elevation

MAP FINDINGS

Site

Database(s)

EDR ID Number
EPA ID Number

NEW LEAF BIOFUEL (Continued)

S113798021

Entity Name:	Mailing Address
Entity Title:	Not reported
Affiliation Address:	2285 NEWTON AV
Affiliation City:	SAN DIEGO
Affiliation State:	CA
Affiliation Country:	Not reported
Affiliation Zip:	92113
Affiliation Phone:	Not reported
Affiliation Type Desc:	Legal Owner
Entity Name:	NEW LEAF BIOFUEL
Entity Title:	Not reported
Affiliation Address:	2285 Newton Ave.
Affiliation City:	San Diego
Affiliation State:	CA
Affiliation Country:	United States
Affiliation Zip:	92113
Affiliation Phone:	(619) 236-8500
Affiliation Type Desc:	Operator
Entity Name:	NEW LEAF BIOFUEL
Entity Title:	Not reported
Affiliation Address:	Not reported
Affiliation City:	Not reported
Affiliation State:	Not reported
Affiliation Country:	Not reported
Affiliation Zip:	Not reported
Affiliation Phone:	(619) 236-8500
Affiliation Type Desc:	Environmental Contact
Entity Name:	TYLER CASE
Entity Title:	Not reported
Affiliation Address:	2285 NEWTON AVE
Affiliation City:	SAN DIEGO
Affiliation State:	CA
Affiliation Country:	Not reported
Affiliation Zip:	92113
Affiliation Phone:	Not reported
Affiliation Type Desc:	Identification Signer
Entity Name:	TYLER CASE
Entity Title:	VP OPERATIONS
Affiliation Address:	Not reported
Affiliation City:	Not reported
Affiliation State:	Not reported
Affiliation Country:	Not reported
Affiliation Zip:	Not reported
Affiliation Phone:	Not reported
Affiliation Type Desc:	Parent Corporation
Entity Name:	NEW LEAF BIOFUEL
Entity Title:	Not reported
Affiliation Address:	Not reported
Affiliation City:	Not reported
Affiliation State:	Not reported
Affiliation Country:	Not reported
Affiliation Zip:	Not reported

Map ID
 Direction
 Distance
 Elevation

MAP FINDINGS

Site

Database(s)

EDR ID Number
 EPA ID Number

NEW LEAF BIOFUEL (Continued)

S113798021

Affiliation Phone: Not reported

AA157
SSE
 1/8-1/4
 0.228 mi.
 1205 ft.

TESORO SAN DIEGO TERMINAL
2295 E HARBOR DR
SAN DIEGO, CA 92113
Site 1 of 10 in cluster AA

CA AST A100425199
N/A

Relative:
Lower
Actual:
32 ft.

AST:
 Name: TESORO SAN DIEGO TERMINAL
 Address: 2295 E HARBOR DR
 City/Zip: SAN DIEGO,92113
 Certified Unified Program Agencies: Not reported
 Owner: TESORO LOGISTICS OPERATIONS, LLC
 Total Gallons: Not reported
 CERSID: 10385461
 Facility ID: 37-000-102375
 Business Name: ARCO SAN DIEGO TERMINAL
 Phone: 619-233-4400
 Fax: 619-231-9603
 Mailing Address: 2295 E HARBOR DR
 Mailing Address City: SAN DIEGO
 Mailing Address State: CA
 Mailing Address Zip Code: Not reported
 Operator Name: TESORO LOGISTICS OPERATIONS, LLC
 Operator Phone: 619-233-4400
 Owner Phone: 619-233-4400
 Owner Mail Address: 2295 E HARBOR DR
 Owner State: CA
 Owner Zip Code: Not reported
 Owner Country: United States
 Property Owner Name: TESORO LOGISTICS OPERATIONS LLC
 Property Owner Phone: 619-238-6174
 Property Owner Mailing Address: 2295 E HARBOR DR
 Property Owner City: SAN DIEGO
 Property Owner Stat : CA
 Property Owner Zip Code: Not reported
 Property Owner Country: United States
 EPAID: CAD000633271

AA158
SSE
 1/8-1/4
 0.228 mi.
 1205 ft.

SAN DIEGO PIPELINE CO
2295 E HARBOR DR A
SAN DIEGO, CA 92113
Site 2 of 10 in cluster AA

CA SWEEPS UST S106931790
N/A

Relative:
Lower
Actual:
32 ft.

SWEEPS UST:
 Name: SAN DIEGO PIPELINE CO
 Address: 2295 E HARBOR DR A
 City: SAN DIEGO
 Status: Not reported
 Comp Number: 21197
 Number: Not reported
 Board Of Equalization: Not reported
 Referral Date: Not reported

Map ID
Direction
Distance
Elevation

MAP FINDINGS

Site

Database(s)

EDR ID Number
EPA ID Number

SAN DIEGO PIPELINE CO (Continued)

S106931790

Action Date: Not reported
Created Date: Not reported
Owner Tank Id: Not reported
SWRCB Tank Id: 37-000-021197-000001
Tank Status: Not reported
Capacity: 10000
Active Date: Not reported
Tank Use: CHEMICAL
STG: PRODUCT
Content: Not reported
Number Of Tanks: 1

**AA159
SSE
1/8-1/4
0.228 mi.
1205 ft.**

**ARCO GAS TERMINAL
2295 HARBOR DR E
SAN DIEGO, CA 92113**

**CA LUST S104494692
N/A**

Site 3 of 10 in cluster AA

**Relative:
Lower
Actual:
32 ft.**

LUST REG 9:
Region: 9
Status: Preliminary site assessment workplan submitted
Case Number: 9UT3986
Local Case: H02375-005
Substance: Unleaded Gasoline
Qty Leaked: 0
Abate Method: Not reported
Local Agency: San Diego
How Found: Other Means
How Stopped: Other Means
Source: Piping
Cause: Unknown
Lead Agency: Local Agency
Case Type: Soil only
Date Found: 08/07/1998
Date Stopped: 08/07/1998
Confirm Date: 08/17/1998
Submit Workplan: 10/5/99
Prelim Assess: / /
Desc Pollution: Not reported
Remed Plan: / /
Remed Action: Not reported
Began Monitor: Not reported
Release Date: 08/17/1998
Enforce Date: 10/8/99
Closed Date: Not reported
Enforce Type: SEL
Pilot Program: LOP
Basin Number: 908.22
GW Depth: Not reported
Beneficial Use: No Beneficial groundwater use
NPDES Number: Not reported
Priority: Low priority. Priority ranking can change over time.
File Dispn: Not reported
Interim Remedial Actions: Not reported
Cleanup and Abatement order Number: Not reported
Waste Discharge Requirement Number: Not reported

Map ID
Direction
Distance
Elevation

MAP FINDINGS

Site

Database(s)

EDR ID Number
EPA ID Number

AA160
SSE
1/8-1/4
0.228 mi.
1205 ft.

SFPP LP HARBOR JUNCTION
2295 E HARBOR DRIVE
SAN DIEGO, CA 92113
Site 4 of 10 in cluster AA

RCRA-LQG 1019899615
FINDS CAR000267229
ECHO

Relative:
Lower

RCRA-LQG:

Actual:
32 ft.

Date form received by agency:2016-10-11 00:00:00.0
Facility name: SFPP LP HARBOR JUNCTION
Facility address: 2295 E HARBOR DRIVE
SAN DIEGO, CA 92113
EPA ID: CAR000267229
Mailing address: TOWN AND COUNTRY RD
ORANGE, CA 92868
Contact: KARINA HANKINS
Contact address: TOWN AND COUNTRY RD STE 700
ORANGE, CA 92868
Contact country: US
Contact telephone: 714-560-4887
Contact email: KARINA_HANKINS@KINDERMORGAN.COM
EPA Region: 09
Classification: Large Quantity Generator
Description: Handler: generates 1,000 kg or more of hazardous waste during any calendar month; or generates more than 1 kg of acutely hazardous waste during any calendar month; or generates more than 100 kg of any residue or contaminated soil, waste or other debris resulting from the cleanup of a spill, into or on any land or water, of acutely hazardous waste during any calendar month; or generates 1 kg or less of acutely hazardous waste during any calendar month, and accumulates more than 1 kg of acutely hazardous waste at any time; or generates 100 kg or less of any residue or contaminated soil, waste or other debris resulting from the cleanup of a spill, into or on any land or water, of acutely hazardous waste during any calendar month, and accumulates more than 100 kg of that material at any time

Owner/Operator Summary:

Owner/operator name: SFPP LP
Owner/operator address: TOWN AND COUNTRY RD
ORANGE, CA 92868
Owner/operator country: US
Owner/operator telephone: 714-560-4400
Owner/operator email: Not reported
Owner/operator fax: Not reported
Owner/operator extension: Not reported
Legal status: Private
Owner/Operator Type: Owner
Owner/Op start date: 1990-02-08 00:00:00.0
Owner/Op end date: Not reported

Owner/operator name: SFPP LP
Owner/operator address: Not reported
Not reported
Owner/operator country: US
Owner/operator telephone: Not reported
Owner/operator email: Not reported
Owner/operator fax: Not reported
Owner/operator extension: Not reported
Legal status: Private
Owner/Operator Type: Operator

Map ID
Direction
Distance
Elevation

MAP FINDINGS

Site

Database(s)

EDR ID Number
EPA ID Number

SFPP LP HARBOR JUNCTION (Continued)

1019899615

Owner/Op start date: 1990-02-08 00:00:00.0
Owner/Op end date: Not reported

Handler Activities Summary:

U.S. importer of hazardous waste: No
Mixed waste (haz. and radioactive): No
Recycler of hazardous waste: No
Transporter of hazardous waste: No
Treater, storer or disposer of HW: No
Underground injection activity: No
On-site burner exemption: No
Furnace exemption: No
Used oil fuel burner: No
Used oil processor: No
User oil refiner: No
Used oil fuel marketer to burner: No
Used oil Specification marketer: No
Used oil transfer facility: No
Used oil transporter: No

Hazardous Waste Summary:

. Waste code: 133
. Waste name: Aqueous solution with 10% or more total organic residues

. Waste code: 134
. Waste name: Aqueous solution with <10% total organic residues

. Waste code: D001
. Waste name: IGNITABLE WASTE

. Waste code: D018
. Waste name: BENZENE

Violation Status: No violations found

FINDS:

Registry ID: 110070124609

Environmental Interest/Information System

RCRAInfo is a national information system that supports the Resource Conservation and Recovery Act (RCRA) program through the tracking of events and activities related to facilities that generate, transport, and treat, store, or dispose of hazardous waste. RCRAInfo allows RCRA program staff to track the notification, permit, compliance, and corrective action activities required under RCRA.

[Click this hyperlink](#) while viewing on your computer to access additional FINDS: detail in the EDR Site Report.

ECHO:

Envid: 1019899615
Registry ID: 110070124609
DFR URL: <http://echo.epa.gov/detailed-facility-report?fid=110070124609>

MAP FINDINGS

Map ID Direction Distance Elevation		Database(s)	EDR ID Number EPA ID Number
--	--	-------------	--------------------------------

AA161 SSE 1/8-1/4 0.228 mi. 1205 ft.	TESORO SAN DIEGO TERMINAL 2295 HARBOR DR SAN DIEGO, CA 92113 Site 5 of 10 in cluster AA	CA UST TRIS	1005454843 92113RCSND2295E
---	---	------------------------------	---

Relative: UST:
 Lower Name: ARCO SAN DIEGO TERMINAL
 Address: 2295 HARBOR DR
 Actual: City,State,Zip: SAN DIEGO, CA 92113
 32 ft. Facility ID: H02375
 Permitting Agency: SAN DIEGO COUNTY
 Latitude: 32.6949939
 Longitude: -117.140481

TRIS:

[Click this hyperlink](#) while viewing on your computer to access 9 additional US_TRIS: record(s) in the EDR Site Report.

AA162 SSE 1/8-1/4 0.228 mi. 1205 ft.	ARCO PRODUCTS-SAN DIEGO TERMINAL 2295 E HARBOR DR SAN DIEGO, CA 92113 Site 6 of 10 in cluster AA	RCRA-LQG ICIS US AIRS	1000153711 CAD000633271
---	--	--	--

Relative: RCRA-LQG:
 Lower Date form received by agency:2016-02-26 00:00:00.0
 Actual: Facility name: TESORO LOGISTICS, ARCO SAN DIEGO TERMINAL
 32 ft. Facility address: 2295 E. HARBOR DRIVE
 SAN DIEGO, CA 92113
 EPA ID: CAD000633271
 Mailing address: E. HARBOR DRIVE
 SAN DIEGO, CA 92113
 Contact: MARC T HOFF
 Contact address: E. HARBOR DRIVE
 SAN DIEGO, CA 92113
 Contact country: US
 Contact telephone: 619-237-5164
 Contact email: MARC.T.HOFF@TSOCORP.COM
 EPA Region: 09
 Land type: Private
 Classification: Large Quantity Generator
 Description: Handler: generates 1,000 kg or more of hazardous waste during any calendar month; or generates more than 1 kg of acutely hazardous waste during any calendar month; or generates more than 100 kg of any residue or contaminated soil, waste or other debris resulting from the cleanup of a spill, into or on any land or water, of acutely hazardous waste during any calendar month; or generates 1 kg or less of acutely hazardous waste during any calendar month, and accumulates more than 1 kg of acutely hazardous waste at any time; or generates 100 kg or less of any residue or contaminated soil, waste or other debris resulting from the cleanup of a spill, into or on any land or water, of acutely hazardous waste during any calendar month, and accumulates more than 100 kg of that material at any time

Owner/Operator Summary:
 Owner/operator name: TESORO LOGISTICS OPS LLC
 Owner/operator address: Not reported
 Not reported

Map ID
Direction
Distance
Elevation

MAP FINDINGS

Site

Database(s)

EDR ID Number
EPA ID Number

ARCO PRODUCTS-SAN DIEGO TERMINAL (Continued)

1000153711

Owner/operator country: US
Owner/operator telephone: Not reported
Owner/operator email: Not reported
Owner/operator fax: Not reported
Owner/operator extension: Not reported
Legal status: Private
Owner/Operator Type: Operator
Owner/Op start date: 2013-06-01 00:00:00.0
Owner/Op end date: Not reported

Owner/operator name: TESORO LOGISTICS OPERATIONS LLC
Owner/operator address: Not reported
Not reported
Owner/operator country: Not reported
Owner/operator telephone: Not reported
Owner/operator email: Not reported
Owner/operator fax: Not reported
Owner/operator extension: Not reported
Legal status: Private
Owner/Operator Type: Operator
Owner/Op start date: 2013-06-01 00:00:00.0
Owner/Op end date: Not reported

Owner/operator name: TESORO LOGISTICS OPERATIONS LLC
Owner/operator address: E. HARBOR DRIVE
SAN DIEGO, CA 92113
Owner/operator country: US
Owner/operator telephone: 619-237-5164
Owner/operator email: Not reported
Owner/operator fax: Not reported
Owner/operator extension: Not reported
Legal status: Private
Owner/Operator Type: Owner
Owner/Op start date: 2013-06-01 00:00:00.0
Owner/Op end date: Not reported

Owner/operator name: TESORO LOGISTICS OPS LLC
Owner/operator address: 19100 RIDGEWOOD PKWY
SAN ANTONIO, TX 78259
Owner/operator country: US
Owner/operator telephone: 210-626-6000
Owner/operator email: Not reported
Owner/operator fax: Not reported
Owner/operator extension: Not reported
Legal status: Private
Owner/Operator Type: Owner
Owner/Op start date: 2013-06-01 00:00:00.0
Owner/Op end date: Not reported

Handler Activities Summary:

U.S. importer of hazardous waste: No
Mixed waste (haz. and radioactive): No
Recycler of hazardous waste: No
Transporter of hazardous waste: No
Treater, storer or disposer of HW: No
Underground injection activity: No
On-site burner exemption: No

Map ID
Direction
Distance
Elevation

MAP FINDINGS

Site

Database(s)

EDR ID Number
EPA ID Number

ARCO PRODUCTS-SAN DIEGO TERMINAL (Continued)

1000153711

Furnace exemption: No
Used oil fuel burner: No
Used oil processor: No
User oil refiner: No
Used oil fuel marketer to burner: No
Used oil Specification marketer: No
Used oil transfer facility: No
Used oil transporter: No

Historical Generators:

Date form received by agency:2013-08-21 00:00:00.0
Site name: SAN DIEGO MARKETING TERMINAL
Classification: Large Quantity Generator

Date form received by agency:2013-06-05 00:00:00.0
Site name: SAN DIEGO MARKETING TERMINAL
Classification: Large Quantity Generator

Date form received by agency:2012-08-21 00:00:00.0
Site name: BP WEST COAST PRODUCTS LLC, ARCO SAN DIEGO TERMINAL
Classification: Large Quantity Generator

Date form received by agency:2010-06-07 00:00:00.0
Site name: BP WEST COAST PRODUCTS, ARCO SAN DIEGO T
Classification: Large Quantity Generator

Date form received by agency:1996-09-01 00:00:00.0
Site name: ATLANTIC RICHFIELD CO SAN DIEGO TERM
Classification: Large Quantity Generator

Date form received by agency:1996-09-01 00:00:00.0
Site name: ATLANTIC RICHFIELD CO SAN DIEGO TERM
Classification: Small Quantity Generator

Date form received by agency:1996-02-29 00:00:00.0
Site name: ARCO PRODUCTS COMPANY-SAN DIEGO TERMINAL
Classification: Large Quantity Generator

Date form received by agency:1994-03-25 00:00:00.0
Site name: ARCO PRODUCTS CO SAN DIEGO TERM
Classification: Large Quantity Generator

Date form received by agency:1992-02-28 00:00:00.0
Site name: ARCO PETROLEUM PRODUCTS CO SAN DIEGO TER
Classification: Large Quantity Generator

Date form received by agency:1980-08-18 00:00:00.0
Site name: ATLANTIC RICHFIELD CO SAN DIEGO TERM
Classification: Large Quantity Generator

Hazardous Waste Summary:

. Waste code: 133
. Waste name: Aqueous solution with 10% or more total organic residues
. Waste code: 134

Map ID
Direction
Distance
Elevation

MAP FINDINGS

Site

Database(s)

EDR ID Number
EPA ID Number

ARCO PRODUCTS-SAN DIEGO TERMINAL (Continued)

1000153711

- . Waste name: Aqueous solution with <10% total organic residues
- . Waste code: 135
- . Waste name: Unspecified aqueous solution
- . Waste code: 151
- . Waste name: Asbestos-containing waste
- . Waste code: 181
- . Waste name: Other inorganic solid waste
- . Waste code: 214
- . Waste name: Unspecified solvent mixture
- . Waste code: 223
- . Waste name: Unspecified oil-containing waste
- . Waste code: 343
- . Waste name: Unspecified organic liquid mixture
- . Waste code: 352
- . Waste name: Other organic solids
- . Waste code: 491
- . Waste name: Unspecified sludge waste
- . Waste code: D001
- . Waste name: IGNITABLE WASTE
- . Waste code: D004
- . Waste name: ARSENIC
- . Waste code: D008
- . Waste name: LEAD
- . Waste code: D018
- . Waste name: BENZENE

Biennial Reports:

Last Biennial Reporting Year: 2017

Annual Waste Handled:

- Waste code: D001
- Waste name: IGNITABLE HAZARDOUS WASTES ARE THOSE WASTES WHICH HAVE A FLASHPOINT OF LESS THAN 140 DEGREES FAHRENHEIT AS DETERMINED BY A PENSKEY-MARTENS CLOSED CUP FLASH POINT TESTER. ANOTHER METHOD OF DETERMINING THE FLASH POINT OF A WASTE IS TO REVIEW THE MATERIAL SAFETY DATA SHEET, WHICH CAN BE OBTAINED FROM THE MANUFACTURER OR DISTRIBUTOR OF THE MATERIAL. LACQUER THINNER IS AN EXAMPLE OF A COMMONLY USED SOLVENT WHICH WOULD BE CONSIDERED AS IGNITABLE HAZARDOUS WASTE.
- Amount (Lbs): 4197
- Waste code: D008
- Waste name: LEAD
- Amount (Lbs): 153
- Waste code: D018

Map ID
Direction
Distance
Elevation

MAP FINDINGS

Site

Database(s)

EDR ID Number
EPA ID Number

ARCO PRODUCTS-SAN DIEGO TERMINAL (Continued)

1000153711

Waste name: BENZENE
Amount (Lbs): 4197

Violation Status: No violations found

Evaluation Action Summary:

Evaluation date: 2004-05-05 00:00:00.0
Evaluation: COMPLIANCE EVALUATION INSPECTION ON-SITE
Area of violation: Not reported
Date achieved compliance: Not reported
Evaluation lead agency: State Contractor/Grantee

ICIS:

Enforcement Action ID: CASDSA0000060730003900132
FRS ID: 110000478830
Action Name: ARCO PRODUCTS-SAN DIEGO TERMINAL 060730003900132
Facility Name: ARCO PRODUCTS-SAN DIEGO TERMINAL
Facility Address: 2295 E HARBOR DR
SAN DIEGO, CA 92113

Enforcement Action Type: Administrative Order
Facility County: SAN DIEGO
Program System Acronym: AIR
Enforcement Action Forum Desc: Administrative - Formal
EA Type Code: SCAAAO
Facility SIC Code: 5171
Federal Facility ID: Not reported
Latitude in Decimal Degrees: 32.6941
Longitude in Decimal Degrees: -117.14152
Permit Type Desc: Not reported
Program System Acronym: CASDS0000607300039
Facility NAICS Code: 424710
Tribal Land Code: Not reported

Enforcement Action ID: CASDSA0000060730003900131
FRS ID: 110000478830
Action Name: ARCO PRODUCTS-SAN DIEGO TERMINAL 060730003900131
Facility Name: ARCO PRODUCTS-SAN DIEGO TERMINAL
Facility Address: 2295 E HARBOR DR
SAN DIEGO, CA 92113

Enforcement Action Type: Notice of Violation
Facility County: SAN DIEGO
Program System Acronym: AIR
Enforcement Action Forum Desc: Administrative - Informal
EA Type Code: NOV
Facility SIC Code: 5171
Federal Facility ID: Not reported
Latitude in Decimal Degrees: 32.6941
Longitude in Decimal Degrees: -117.14152
Permit Type Desc: Not reported
Program System Acronym: CASDS0000607300039
Facility NAICS Code: 424710
Tribal Land Code: Not reported

Enforcement Action ID: CASDSA0000060730003900127
FRS ID: 110000478830
Action Name: ARCO PRODUCTS-SAN DIEGO TERMINAL 060730003900127

Map ID
Direction
Distance
Elevation

MAP FINDINGS

Site

Database(s)

EDR ID Number
EPA ID Number

ARCO PRODUCTS-SAN DIEGO TERMINAL (Continued)

1000153711

Facility Name: ARCO PRODUCTS-SAN DIEGO TERMINAL
Facility Address: 2295 E HARBOR DR
SAN DIEGO, CA 92113
Enforcement Action Type: Administrative Order
Facility County: SAN DIEGO
Program System Acronym: AIR
Enforcement Action Forum Desc: Administrative - Formal
EA Type Code: SCAAAO
Facility SIC Code: 5171
Federal Facility ID: Not reported
Latitude in Decimal Degrees: 32.6941
Longitude in Decimal Degrees: -117.14152
Permit Type Desc: Not reported
Program System Acronym: CASDS0000607300039
Facility NAICS Code: 424710
Tribal Land Code: Not reported

Enforcement Action ID: CASDSA0000060730003900126
FRS ID: 110000478830
Action Name: ARCO PRODUCTS-SAN DIEGO TERMINAL 060730003900126
Facility Name: ARCO PRODUCTS-SAN DIEGO TERMINAL
Facility Address: 2295 E HARBOR DR
SAN DIEGO, CA 92113

Enforcement Action Type: Notice of Violation
Facility County: SAN DIEGO
Program System Acronym: AIR
Enforcement Action Forum Desc: Administrative - Informal
EA Type Code: NOV
Facility SIC Code: 5171
Federal Facility ID: Not reported
Latitude in Decimal Degrees: 32.6941
Longitude in Decimal Degrees: -117.14152
Permit Type Desc: Not reported
Program System Acronym: CASDS0000607300039
Facility NAICS Code: 424710
Tribal Land Code: Not reported

Enforcement Action ID: CASDSA0000060730003900120
FRS ID: 110000478830
Action Name: ARCO PRODUCTS-SAN DIEGO TERMINAL 060730003900120
Facility Name: ARCO PRODUCTS-SAN DIEGO TERMINAL
Facility Address: 2295 E HARBOR DR
SAN DIEGO, CA 92113

Enforcement Action Type: Administrative Order
Facility County: SAN DIEGO
Program System Acronym: AIR
Enforcement Action Forum Desc: Administrative - Formal
EA Type Code: SCAAAO
Facility SIC Code: 5171
Federal Facility ID: Not reported
Latitude in Decimal Degrees: 32.6941
Longitude in Decimal Degrees: -117.14152
Permit Type Desc: Not reported
Program System Acronym: CASDS0000607300039
Facility NAICS Code: 424710
Tribal Land Code: Not reported

Map ID
Direction
Distance
Elevation

MAP FINDINGS

Site

Database(s)

EDR ID Number
EPA ID Number

ARCO PRODUCTS-SAN DIEGO TERMINAL (Continued)

1000153711

Enforcement Action ID: CASDSA0000060730003900119
FRS ID: 110000478830
Action Name: ARCO PRODUCTS-SAN DIEGO TERMINAL 060730003900119
Facility Name: ARCO PRODUCTS-SAN DIEGO TERMINAL
Facility Address: 2295 E HARBOR DR
SAN DIEGO, CA 92113
Enforcement Action Type: Notice of Violation
Facility County: SAN DIEGO
Program System Acronym: AIR
Enforcement Action Forum Desc: Administrative - Informal
EA Type Code: NOV
Facility SIC Code: 5171
Federal Facility ID: Not reported
Latitude in Decimal Degrees: 32.6941
Longitude in Decimal Degrees: -117.14152
Permit Type Desc: Not reported
Program System Acronym: CASDS0000607300039
Facility NAICS Code: 424710
Tribal Land Code: Not reported

Enforcement Action ID: CASDSA0000060730003900115
FRS ID: 110000478830
Action Name: ARCO PRODUCTS-SAN DIEGO TERMINAL 060730003900115
Facility Name: ARCO PRODUCTS-SAN DIEGO TERMINAL
Facility Address: 2295 E HARBOR DR
SAN DIEGO, CA 92113
Enforcement Action Type: Administrative Order
Facility County: SAN DIEGO
Program System Acronym: AIR
Enforcement Action Forum Desc: Administrative - Formal
EA Type Code: SCAAAO
Facility SIC Code: 5171
Federal Facility ID: Not reported
Latitude in Decimal Degrees: 32.6941
Longitude in Decimal Degrees: -117.14152
Permit Type Desc: Not reported
Program System Acronym: CASDS0000607300039
Facility NAICS Code: 424710
Tribal Land Code: Not reported

Enforcement Action ID: CASDSA0000060730003900113
FRS ID: 110000478830
Action Name: ARCO PRODUCTS-SAN DIEGO TERMINAL 060730003900113
Facility Name: ARCO PRODUCTS-SAN DIEGO TERMINAL
Facility Address: 2295 E HARBOR DR
SAN DIEGO, CA 92113
Enforcement Action Type: Notice of Violation
Facility County: SAN DIEGO
Program System Acronym: AIR
Enforcement Action Forum Desc: Administrative - Informal
EA Type Code: NOV
Facility SIC Code: 5171
Federal Facility ID: Not reported
Latitude in Decimal Degrees: 32.6941
Longitude in Decimal Degrees: -117.14152
Permit Type Desc: Not reported
Program System Acronym: CASDS0000607300039

Map ID
Direction
Distance
Elevation

MAP FINDINGS

Site

Database(s)

EDR ID Number
EPA ID Number

ARCO PRODUCTS-SAN DIEGO TERMINAL (Continued)

1000153711

Facility NAICS Code: 424710
Tribal Land Code: Not reported

Enforcement Action ID: CASDSA0000060730003900108
FRS ID: 110000478830
Action Name: ARCO PRODUCTS-SAN DIEGO TERMINAL 060730003900108
Facility Name: ARCO PRODUCTS-SAN DIEGO TERMINAL
Facility Address: 2295 E HARBOR DR
SAN DIEGO, CA 92113

Enforcement Action Type: Administrative Order
Facility County: SAN DIEGO
Program System Acronym: AIR
Enforcement Action Forum Desc: Administrative - Formal
EA Type Code: SCAAAO
Facility SIC Code: 5171
Federal Facility ID: Not reported
Latitude in Decimal Degrees: 32.6941
Longitude in Decimal Degrees: -117.14152
Permit Type Desc: Not reported
Program System Acronym: CASDS0000607300039
Facility NAICS Code: 424710
Tribal Land Code: Not reported

Enforcement Action ID: CASDSA0000060730003900102
FRS ID: 110000478830
Action Name: ARCO PRODUCTS-SAN DIEGO TERMINAL 060730003900102
Facility Name: ARCO PRODUCTS-SAN DIEGO TERMINAL
Facility Address: 2295 E HARBOR DR
SAN DIEGO, CA 92113

Enforcement Action Type: Notice of Violation
Facility County: SAN DIEGO
Program System Acronym: AIR
Enforcement Action Forum Desc: Administrative - Informal
EA Type Code: NOV
Facility SIC Code: 5171
Federal Facility ID: Not reported
Latitude in Decimal Degrees: 32.6941
Longitude in Decimal Degrees: -117.14152
Permit Type Desc: Not reported
Program System Acronym: CASDS0000607300039
Facility NAICS Code: 424710
Tribal Land Code: Not reported

Enforcement Action ID: CASDSA0000060730003900098
FRS ID: 110000478830
Action Name: ARCO PRODUCTS-SAN DIEGO TERMINAL 060730003900098
Facility Name: ARCO PRODUCTS-SAN DIEGO TERMINAL
Facility Address: 2295 E HARBOR DR
SAN DIEGO, CA 92113

Enforcement Action Type: Administrative Order
Facility County: SAN DIEGO
Program System Acronym: AIR
Enforcement Action Forum Desc: Administrative - Formal
EA Type Code: SCAAAO
Facility SIC Code: 5171
Federal Facility ID: Not reported
Latitude in Decimal Degrees: 32.6941

Map ID
Direction
Distance
Elevation

MAP FINDINGS

Site

Database(s)

EDR ID Number
EPA ID Number

ARCO PRODUCTS-SAN DIEGO TERMINAL (Continued)

1000153711

Longitude in Decimal Degrees: -117.14152
Permit Type Desc: Not reported
Program System Acronym: CASDS0000607300039
Facility NAICS Code: 424710
Tribal Land Code: Not reported

Enforcement Action ID: CASDSA0000060730003900097
FRS ID: 110000478830
Action Name: ARCO PRODUCTS-SAN DIEGO TERMINAL 060730003900097
Facility Name: ARCO PRODUCTS-SAN DIEGO TERMINAL
Facility Address: 2295 E HARBOR DR
SAN DIEGO, CA 92113

Enforcement Action Type: Notice of Violation
Facility County: SAN DIEGO
Program System Acronym: AIR
Enforcement Action Forum Desc: Administrative - Informal
EA Type Code: NOV
Facility SIC Code: 5171
Federal Facility ID: Not reported
Latitude in Decimal Degrees: 32.6941
Longitude in Decimal Degrees: -117.14152
Permit Type Desc: Not reported
Program System Acronym: CASDS0000607300039
Facility NAICS Code: 424710
Tribal Land Code: Not reported

Enforcement Action ID: CASDSA0000060730003900088
FRS ID: 110000478830
Action Name: ARCO PRODUCTS-SAN DIEGO TERMINAL 060730003900088
Facility Name: ARCO PRODUCTS-SAN DIEGO TERMINAL
Facility Address: 2295 E HARBOR DR
SAN DIEGO, CA 92113

Enforcement Action Type: Administrative Order
Facility County: SAN DIEGO
Program System Acronym: AIR
Enforcement Action Forum Desc: Administrative - Formal
EA Type Code: SCAAAO
Facility SIC Code: 5171
Federal Facility ID: Not reported
Latitude in Decimal Degrees: 32.6941
Longitude in Decimal Degrees: -117.14152
Permit Type Desc: Not reported
Program System Acronym: CASDS0000607300039
Facility NAICS Code: 424710
Tribal Land Code: Not reported

Enforcement Action ID: CASDSA0000060730003900086
FRS ID: 110000478830
Action Name: ARCO PRODUCTS-SAN DIEGO TERMINAL 060730003900086
Facility Name: ARCO PRODUCTS-SAN DIEGO TERMINAL
Facility Address: 2295 E HARBOR DR
SAN DIEGO, CA 92113

Enforcement Action Type: Administrative Order
Facility County: SAN DIEGO
Program System Acronym: AIR
Enforcement Action Forum Desc: Administrative - Formal
EA Type Code: SCAAAO

Map ID
Direction
Distance
Elevation

MAP FINDINGS

Site

Database(s)

EDR ID Number
EPA ID Number

ARCO PRODUCTS-SAN DIEGO TERMINAL (Continued)

1000153711

Facility SIC Code: 5171
Federal Facility ID: Not reported
Latitude in Decimal Degrees: 32.6941
Longitude in Decimal Degrees: -117.14152
Permit Type Desc: Not reported
Program System Acronym: CASDS0000607300039
Facility NAICS Code: 424710
Tribal Land Code: Not reported

Enforcement Action ID: CASDSA0000060730003900074
FRS ID: 110000478830
Action Name: ARCO PRODUCTS-SAN DIEGO TERMINAL 060730003900074
Facility Name: ARCO PRODUCTS-SAN DIEGO TERMINAL
Facility Address: 2295 E HARBOR DR
SAN DIEGO, CA 92113

Enforcement Action Type: Administrative Order
Facility County: SAN DIEGO
Program System Acronym: AIR
Enforcement Action Forum Desc: Administrative - Formal

EA Type Code: SCAAAO
Facility SIC Code: 5171
Federal Facility ID: Not reported
Latitude in Decimal Degrees: 32.6941
Longitude in Decimal Degrees: -117.14152
Permit Type Desc: Not reported
Program System Acronym: CASDS0000607300039
Facility NAICS Code: 424710
Tribal Land Code: Not reported

Enforcement Action ID: CASDSA0000060730003900072
FRS ID: 110000478830
Action Name: ARCO PRODUCTS-SAN DIEGO TERMINAL 060730003900072
Facility Name: ARCO PRODUCTS-SAN DIEGO TERMINAL
Facility Address: 2295 E HARBOR DR
SAN DIEGO, CA 92113

Enforcement Action Type: Notice of Violation
Facility County: SAN DIEGO
Program System Acronym: AIR
Enforcement Action Forum Desc: Administrative - Informal

EA Type Code: NOV
Facility SIC Code: 5171
Federal Facility ID: Not reported
Latitude in Decimal Degrees: 32.6941
Longitude in Decimal Degrees: -117.14152
Permit Type Desc: Not reported
Program System Acronym: CASDS0000607300039
Facility NAICS Code: 424710
Tribal Land Code: Not reported

Enforcement Action ID: CASDSA0000060730003900067
FRS ID: 110000478830
Action Name: ARCO PRODUCTS-SAN DIEGO TERMINAL 060730003900067
Facility Name: ARCO PRODUCTS-SAN DIEGO TERMINAL
Facility Address: 2295 E HARBOR DR
SAN DIEGO, CA 92113

Enforcement Action Type: Administrative Order
Facility County: SAN DIEGO

Map ID
Direction
Distance
Elevation

MAP FINDINGS

Site

Database(s)

EDR ID Number
EPA ID Number

ARCO PRODUCTS-SAN DIEGO TERMINAL (Continued)

1000153711

Program System Acronym: AIR
Enforcement Action Forum Desc: Administrative - Formal
EA Type Code: SCAAAO
Facility SIC Code: 5171
Federal Facility ID: Not reported
Latitude in Decimal Degrees: 32.6941
Longitude in Decimal Degrees: -117.14152
Permit Type Desc: Not reported
Program System Acronym: CASDS0000607300039
Facility NAICS Code: 424710
Tribal Land Code: Not reported

Enforcement Action ID: CASDSA0000060730003900066
FRS ID: 110000478830
Action Name: ARCO PRODUCTS-SAN DIEGO TERMINAL 060730003900066
Facility Name: ARCO PRODUCTS-SAN DIEGO TERMINAL
Facility Address: 2295 E HARBOR DR
SAN DIEGO, CA 92113

Enforcement Action Type: Notice of Violation
Facility County: SAN DIEGO
Program System Acronym: AIR
Enforcement Action Forum Desc: Administrative - Informal
EA Type Code: NOV
Facility SIC Code: 5171
Federal Facility ID: Not reported
Latitude in Decimal Degrees: 32.6941
Longitude in Decimal Degrees: -117.14152
Permit Type Desc: Not reported
Program System Acronym: CASDS0000607300039
Facility NAICS Code: 424710
Tribal Land Code: Not reported

Enforcement Action ID: CASDSA0000060730003900062
FRS ID: 110000478830
Action Name: ARCO PRODUCTS-SAN DIEGO TERMINAL 060730003900062
Facility Name: ARCO PRODUCTS-SAN DIEGO TERMINAL
Facility Address: 2295 E HARBOR DR
SAN DIEGO, CA 92113

Enforcement Action Type: Notice of Violation
Facility County: SAN DIEGO
Program System Acronym: AIR
Enforcement Action Forum Desc: Administrative - Informal
EA Type Code: NOV
Facility SIC Code: 5171
Federal Facility ID: Not reported
Latitude in Decimal Degrees: 32.6941
Longitude in Decimal Degrees: -117.14152
Permit Type Desc: Not reported
Program System Acronym: CASDS0000607300039
Facility NAICS Code: 424710
Tribal Land Code: Not reported

Enforcement Action ID: CASDSA0000060730003900057
FRS ID: 110000478830
Action Name: ARCO PRODUCTS-SAN DIEGO TERMINAL 060730003900057
Facility Name: ARCO PRODUCTS-SAN DIEGO TERMINAL
Facility Address: 2295 E HARBOR DR

Map ID
Direction
Distance
Elevation

MAP FINDINGS

Site

Database(s)

EDR ID Number
EPA ID Number

ARCO PRODUCTS-SAN DIEGO TERMINAL (Continued)

1000153711

Enforcement Action Type: SAN DIEGO, CA 92113
Notice of Violation
Facility County: SAN DIEGO
Program System Acronym: AIR
Enforcement Action Forum Desc: Administrative - Informal
EA Type Code: NOV
Facility SIC Code: 5171
Federal Facility ID: Not reported
Latitude in Decimal Degrees: 32.6941
Longitude in Decimal Degrees: -117.14152
Permit Type Desc: Not reported
Program System Acronym: CASDS0000607300039
Facility NAICS Code: 424710
Tribal Land Code: Not reported

Enforcement Action ID: CASDSA0000060730003900052
FRS ID: 110000478830
Action Name: ARCO PRODUCTS-SAN DIEGO TERMINAL 060730003900052
Facility Name: ARCO PRODUCTS-SAN DIEGO TERMINAL
Facility Address: 2295 E HARBOR DR
SAN DIEGO, CA 92113

Enforcement Action Type: Notice of Violation
Facility County: SAN DIEGO
Program System Acronym: AIR
Enforcement Action Forum Desc: Administrative - Informal
EA Type Code: NOV
Facility SIC Code: 5171
Federal Facility ID: Not reported
Latitude in Decimal Degrees: 32.6941
Longitude in Decimal Degrees: -117.14152
Permit Type Desc: Not reported
Program System Acronym: CASDS0000607300039
Facility NAICS Code: 424710
Tribal Land Code: Not reported

Enforcement Action ID: CASDSA0000060730003900047
FRS ID: 110000478830
Action Name: ARCO PRODUCTS-SAN DIEGO TERMINAL 060730003900047
Facility Name: ARCO PRODUCTS-SAN DIEGO TERMINAL
Facility Address: 2295 E HARBOR DR
SAN DIEGO, CA 92113

Enforcement Action Type: Administrative Order
Facility County: SAN DIEGO
Program System Acronym: AIR
Enforcement Action Forum Desc: Administrative - Formal
EA Type Code: SCAAAO
Facility SIC Code: 5171
Federal Facility ID: Not reported
Latitude in Decimal Degrees: 32.6941
Longitude in Decimal Degrees: -117.14152
Permit Type Desc: Not reported
Program System Acronym: CASDS0000607300039
Facility NAICS Code: 424710
Tribal Land Code: Not reported

Enforcement Action ID: CASDSA0000060730003900045
FRS ID: 110000478830

Map ID
Direction
Distance
Elevation

MAP FINDINGS

Site

Database(s)

EDR ID Number
EPA ID Number

ARCO PRODUCTS-SAN DIEGO TERMINAL (Continued)

1000153711

Action Name: ARCO PRODUCTS-SAN DIEGO TERMINAL 060730003900045
Facility Name: ARCO PRODUCTS-SAN DIEGO TERMINAL
Facility Address: 2295 E HARBOR DR
SAN DIEGO, CA 92113
Enforcement Action Type: Administrative Order
Facility County: SAN DIEGO
Program System Acronym: AIR
Enforcement Action Forum Desc: Administrative - Formal
EA Type Code: SCAAO
Facility SIC Code: 5171
Federal Facility ID: Not reported
Latitude in Decimal Degrees: 32.6941
Longitude in Decimal Degrees: -117.14152
Permit Type Desc: Not reported
Program System Acronym: CASDS0000607300039
Facility NAICS Code: 424710
Tribal Land Code: Not reported

Enforcement Action ID: CASDSA0000060730003900044
FRS ID: 110000478830
Action Name: ARCO PRODUCTS-SAN DIEGO TERMINAL 060730003900044
Facility Name: ARCO PRODUCTS-SAN DIEGO TERMINAL
Facility Address: 2295 E HARBOR DR
SAN DIEGO, CA 92113
Enforcement Action Type: Notice of Violation
Facility County: SAN DIEGO
Program System Acronym: AIR
Enforcement Action Forum Desc: Administrative - Informal
EA Type Code: NOV
Facility SIC Code: 5171
Federal Facility ID: Not reported
Latitude in Decimal Degrees: 32.6941
Longitude in Decimal Degrees: -117.14152
Permit Type Desc: Not reported
Program System Acronym: CASDS0000607300039
Facility NAICS Code: 424710
Tribal Land Code: Not reported

Enforcement Action ID: CASDSA0000060730003900042
FRS ID: 110000478830
Action Name: ARCO PRODUCTS-SAN DIEGO TERMINAL 060730003900042
Facility Name: ARCO PRODUCTS-SAN DIEGO TERMINAL
Facility Address: 2295 E HARBOR DR
SAN DIEGO, CA 92113
Enforcement Action Type: Notice of Violation
Facility County: SAN DIEGO
Program System Acronym: AIR
Enforcement Action Forum Desc: Administrative - Informal
EA Type Code: NOV
Facility SIC Code: 5171
Federal Facility ID: Not reported
Latitude in Decimal Degrees: 32.6941
Longitude in Decimal Degrees: -117.14152
Permit Type Desc: Not reported
Program System Acronym: CASDS0000607300039
Facility NAICS Code: 424710
Tribal Land Code: Not reported

Map ID
Direction
Distance
Elevation

MAP FINDINGS

Site

Database(s)

EDR ID Number
EPA ID Number

ARCO PRODUCTS-SAN DIEGO TERMINAL (Continued)

1000153711

US AIRS MINOR:

Envid: 1000153711
Region Code: 09
Programmatic ID: AIR CASDS0000607300039
Facility Registry ID: 110000478830
D and B Number: Not reported
Primary SIC Code: 5171
NAICS Code: 424710
Default Air Classification Code: MIN
Facility Type of Ownership Code: POF
Air CMS Category Code: Not reported
HPV Status: Not reported

US AIRS MINOR:

Region Code: 09
Programmatic ID: AIR CASDS0000607300039
Facility Registry ID: 110000478830
Air Operating Status Code: OPR
Default Air Classification Code: MIN
Air Program: MACT Standards (40 CFR Part 63)
Activity Date: 2001-08-16 00:00:00
Activity Status Date: Not reported
Activity Group: Compliance Monitoring
Activity Type: Inspection/Evaluation
Activity Status: Not reported

Region Code: 09
Programmatic ID: AIR CASDS0000607300039
Facility Registry ID: 110000478830
Air Operating Status Code: OPR
Default Air Classification Code: MIN
Air Program: MACT Standards (40 CFR Part 63)
Activity Date: 2002-09-10 00:00:00
Activity Status Date: Not reported
Activity Group: Compliance Monitoring
Activity Type: Inspection/Evaluation
Activity Status: Not reported

Region Code: 09
Programmatic ID: AIR CASDS0000607300039
Facility Registry ID: 110000478830
Air Operating Status Code: OPR
Default Air Classification Code: MIN
Air Program: MACT Standards (40 CFR Part 63)
Activity Date: 2008-12-10 00:00:00
Activity Status Date: Not reported
Activity Group: Compliance Monitoring
Activity Type: Inspection/Evaluation
Activity Status: Not reported

Region Code: 09
Programmatic ID: AIR CASDS0000607300039
Facility Registry ID: 110000478830
Air Operating Status Code: OPR
Default Air Classification Code: MIN
Air Program: MACT Standards (40 CFR Part 63)
Activity Date: 2011-08-10 00:00:00

Map ID
Direction
Distance
Elevation

MAP FINDINGS

Site

Database(s)

EDR ID Number
EPA ID Number

ARCO PRODUCTS-SAN DIEGO TERMINAL (Continued)

1000153711

Activity Status Date: Not reported
Activity Group: Compliance Monitoring
Activity Type: Inspection/Evaluation
Activity Status: Not reported

Region Code: 09
Programmatic ID: AIR CASDS0000607300039
Facility Registry ID: 110000478830
Air Operating Status Code: OPR
Default Air Classification Code: MIN
Air Program: MACT Standards (40 CFR Part 63)
Activity Date: 2012-09-04 00:00:00
Activity Status Date: Not reported
Activity Group: Compliance Monitoring
Activity Type: Inspection/Evaluation
Activity Status: Not reported

Region Code: 09
Programmatic ID: AIR CASDS0000607300039
Facility Registry ID: 110000478830
Air Operating Status Code: OPR
Default Air Classification Code: MIN
Air Program: MACT Standards (40 CFR Part 63)
Activity Date: 2013-08-13 00:00:00
Activity Status Date: Not reported
Activity Group: Compliance Monitoring
Activity Type: Inspection/Evaluation
Activity Status: Not reported

Region Code: 09
Programmatic ID: AIR CASDS0000607300039
Facility Registry ID: 110000478830
Air Operating Status Code: OPR
Default Air Classification Code: MIN
Air Program: MACT Standards (40 CFR Part 63)
Activity Date: 2013-10-01 00:00:00
Activity Status Date: Not reported
Activity Group: Compliance Monitoring
Activity Type: Inspection/Evaluation
Activity Status: Not reported

Region Code: 09
Programmatic ID: AIR CASDS0000607300039
Facility Registry ID: 110000478830
Air Operating Status Code: OPR
Default Air Classification Code: MIN
Air Program: MACT Standards (40 CFR Part 63)
Activity Date: 2014-09-05 00:00:00
Activity Status Date: Not reported
Activity Group: Compliance Monitoring
Activity Type: Inspection/Evaluation
Activity Status: Not reported

Region Code: 09
Programmatic ID: AIR CASDS0000607300039
Facility Registry ID: 110000478830
Air Operating Status Code: OPR

Map ID
Direction
Distance
Elevation

MAP FINDINGS

Site

Database(s)

EDR ID Number
EPA ID Number

ARCO PRODUCTS-SAN DIEGO TERMINAL (Continued)

1000153711

Default Air Classification Code: MIN
Air Program: New Source Performance Standards
Activity Date: 1984-05-25 00:00:00
Activity Status Date: Not reported
Activity Group: Compliance Monitoring
Activity Type: Inspection/Evaluation
Activity Status: Not reported

Region Code: 09
Programmatic ID: AIR CASDS0000607300039
Facility Registry ID: 110000478830
Air Operating Status Code: OPR
Default Air Classification Code: MIN
Air Program: New Source Performance Standards
Activity Date: 1984-09-27 00:00:00
Activity Status Date: Not reported
Activity Group: Compliance Monitoring
Activity Type: Inspection/Evaluation
Activity Status: Not reported

Region Code: 09
Programmatic ID: AIR CASDS0000607300039
Facility Registry ID: 110000478830
Air Operating Status Code: OPR
Default Air Classification Code: MIN
Air Program: New Source Performance Standards
Activity Date: 1985-08-07 00:00:00
Activity Status Date: Not reported
Activity Group: Compliance Monitoring
Activity Type: Inspection/Evaluation
Activity Status: Not reported

Region Code: 09
Programmatic ID: AIR CASDS0000607300039
Facility Registry ID: 110000478830
Air Operating Status Code: OPR
Default Air Classification Code: MIN
Air Program: New Source Performance Standards
Activity Date: 1985-10-02 00:00:00
Activity Status Date: Not reported
Activity Group: Compliance Monitoring
Activity Type: Inspection/Evaluation
Activity Status: Not reported

Region Code: 09
Programmatic ID: AIR CASDS0000607300039
Facility Registry ID: 110000478830
Air Operating Status Code: OPR
Default Air Classification Code: MIN
Air Program: New Source Performance Standards
Activity Date: 1986-02-28 00:00:00
Activity Status Date: Not reported
Activity Group: Compliance Monitoring
Activity Type: Inspection/Evaluation
Activity Status: Not reported

Region Code: 09

Map ID
Direction
Distance
Elevation

MAP FINDINGS

Site

Database(s)

EDR ID Number
EPA ID Number

ARCO PRODUCTS-SAN DIEGO TERMINAL (Continued)

1000153711

Programmatic ID: AIR CASDS0000607300039
Facility Registry ID: 110000478830
Air Operating Status Code: OPR
Default Air Classification Code: MIN
Air Program: New Source Performance Standards
Activity Date: 1987-01-06 00:00:00
Activity Status Date: Not reported
Activity Group: Compliance Monitoring
Activity Type: Inspection/Evaluation
Activity Status: Not reported

Region Code: 09
Programmatic ID: AIR CASDS0000607300039
Facility Registry ID: 110000478830
Air Operating Status Code: OPR
Default Air Classification Code: MIN
Air Program: New Source Performance Standards
Activity Date: 1987-08-24 00:00:00
Activity Status Date: Not reported
Activity Group: Compliance Monitoring
Activity Type: Inspection/Evaluation
Activity Status: Not reported

Region Code: 09
Programmatic ID: AIR CASDS0000607300039
Facility Registry ID: 110000478830
Air Operating Status Code: OPR
Default Air Classification Code: MIN
Air Program: New Source Performance Standards
Activity Date: 1988-05-18 00:00:00
Activity Status Date: Not reported
Activity Group: Compliance Monitoring
Activity Type: Inspection/Evaluation
Activity Status: Not reported

Region Code: 09
Programmatic ID: AIR CASDS0000607300039
Facility Registry ID: 110000478830
Air Operating Status Code: OPR
Default Air Classification Code: MIN
Air Program: New Source Performance Standards
Activity Date: 1989-05-17 00:00:00
Activity Status Date: Not reported
Activity Group: Compliance Monitoring
Activity Type: Inspection/Evaluation
Activity Status: Not reported

Region Code: 09
Programmatic ID: AIR CASDS0000607300039
Facility Registry ID: 110000478830
Air Operating Status Code: OPR
Default Air Classification Code: MIN
Air Program: New Source Performance Standards
Activity Date: 1989-06-08 00:00:00
Activity Status Date: Not reported
Activity Group: Compliance Monitoring
Activity Type: Inspection/Evaluation

Map ID
Direction
Distance
Elevation

MAP FINDINGS

Site

Database(s)

EDR ID Number
EPA ID Number

ARCO PRODUCTS-SAN DIEGO TERMINAL (Continued)

1000153711

Activity Status: Not reported

Region Code: 09
Programmatic ID: AIR CASDS0000607300039
Facility Registry ID: 110000478830
Air Operating Status Code: OPR
Default Air Classification Code: MIN
Air Program: New Source Performance Standards
Activity Date: 1990-05-22 00:00:00
Activity Status Date: Not reported
Activity Group: Compliance Monitoring
Activity Type: Inspection/Evaluation
Activity Status: Not reported

Region Code: 09
Programmatic ID: AIR CASDS0000607300039
Facility Registry ID: 110000478830
Air Operating Status Code: OPR
Default Air Classification Code: MIN
Air Program: New Source Performance Standards
Activity Date: 1990-12-25 00:00:00
Activity Status Date: Not reported
Activity Group: Compliance Monitoring
Activity Type: Inspection/Evaluation
Activity Status: Not reported

Region Code: 09
Programmatic ID: AIR CASDS0000607300039
Facility Registry ID: 110000478830
Air Operating Status Code: OPR
Default Air Classification Code: MIN
Air Program: New Source Performance Standards
Activity Date: 1991-05-06 00:00:00
Activity Status Date: Not reported
Activity Group: Compliance Monitoring
Activity Type: Inspection/Evaluation
Activity Status: Not reported

Region Code: 09
Programmatic ID: AIR CASDS0000607300039
Facility Registry ID: 110000478830
Air Operating Status Code: OPR
Default Air Classification Code: MIN
Air Program: New Source Performance Standards
Activity Date: 1991-07-22 00:00:00
Activity Status Date: Not reported
Activity Group: Compliance Monitoring
Activity Type: Inspection/Evaluation
Activity Status: Not reported

Region Code: 09
Programmatic ID: AIR CASDS0000607300039
Facility Registry ID: 110000478830
Air Operating Status Code: OPR
Default Air Classification Code: MIN
Air Program: New Source Performance Standards
Activity Date: 1992-09-03 00:00:00

Map ID
Direction
Distance
Elevation

MAP FINDINGS

Site

Database(s)

EDR ID Number
EPA ID Number

ARCO PRODUCTS-SAN DIEGO TERMINAL (Continued)

1000153711

Activity Status Date: Not reported
Activity Group: Compliance Monitoring
Activity Type: Inspection/Evaluation
Activity Status: Not reported

Region Code: 09
Programmatic ID: AIR CASDS0000607300039
Facility Registry ID: 110000478830
Air Operating Status Code: OPR
Default Air Classification Code: MIN
Air Program: New Source Performance Standards
Activity Date: 1993-09-09 00:00:00
Activity Status Date: Not reported
Activity Group: Compliance Monitoring
Activity Type: Inspection/Evaluation
Activity Status: Not reported

Region Code: 09
Programmatic ID: AIR CASDS0000607300039
Facility Registry ID: 110000478830
Air Operating Status Code: OPR
Default Air Classification Code: MIN
Air Program: New Source Performance Standards
Activity Date: 1994-09-09 00:00:00
Activity Status Date: Not reported
Activity Group: Compliance Monitoring
Activity Type: Inspection/Evaluation
Activity Status: Not reported

Region Code: 09
Programmatic ID: AIR CASDS0000607300039
Facility Registry ID: 110000478830
Air Operating Status Code: OPR
Default Air Classification Code: MIN
Air Program: New Source Performance Standards
Activity Date: 1995-09-07 00:00:00
Activity Status Date: Not reported
Activity Group: Compliance Monitoring
Activity Type: Inspection/Evaluation
Activity Status: Not reported

Region Code: 09
Programmatic ID: AIR CASDS0000607300039
Facility Registry ID: 110000478830
Air Operating Status Code: OPR
Default Air Classification Code: MIN
Air Program: New Source Performance Standards
Activity Date: 1996-08-07 00:00:00
Activity Status Date: Not reported
Activity Group: Compliance Monitoring
Activity Type: Inspection/Evaluation
Activity Status: Not reported

Region Code: 09
Programmatic ID: AIR CASDS0000607300039
Facility Registry ID: 110000478830
Air Operating Status Code: OPR

Map ID
Direction
Distance
Elevation

MAP FINDINGS

Site

Database(s)

EDR ID Number
EPA ID Number

ARCO PRODUCTS-SAN DIEGO TERMINAL (Continued)

1000153711

Default Air Classification Code: MIN
Air Program: New Source Performance Standards
Activity Date: 1998-08-25 00:00:00
Activity Status Date: Not reported
Activity Group: Compliance Monitoring
Activity Type: Inspection/Evaluation
Activity Status: Not reported

Region Code: 09
Programmatic ID: AIR CASDS0000607300039
Facility Registry ID: 110000478830
Air Operating Status Code: OPR
Default Air Classification Code: MIN
Air Program: New Source Performance Standards
Activity Date: 1999-10-05 00:00:00
Activity Status Date: Not reported
Activity Group: Compliance Monitoring
Activity Type: Inspection/Evaluation
Activity Status: Not reported

Region Code: 09
Programmatic ID: AIR CASDS0000607300039
Facility Registry ID: 110000478830
Air Operating Status Code: OPR
Default Air Classification Code: MIN
Air Program: New Source Performance Standards
Activity Date: 2000-09-08 00:00:00
Activity Status Date: Not reported
Activity Group: Compliance Monitoring
Activity Type: Inspection/Evaluation
Activity Status: Not reported

Region Code: 09
Programmatic ID: AIR CASDS0000607300039
Facility Registry ID: 110000478830
Air Operating Status Code: OPR
Default Air Classification Code: MIN
Air Program: New Source Performance Standards
Activity Date: 2001-08-31 00:00:00
Activity Status Date: Not reported
Activity Group: Compliance Monitoring
Activity Type: Inspection/Evaluation
Activity Status: Not reported

Region Code: 09
Programmatic ID: AIR CASDS0000607300039
Facility Registry ID: 110000478830
Air Operating Status Code: OPR
Default Air Classification Code: MIN
Air Program: New Source Performance Standards
Activity Date: 2002-09-10 00:00:00
Activity Status Date: Not reported
Activity Group: Compliance Monitoring
Activity Type: Inspection/Evaluation
Activity Status: Not reported

Region Code: 09

Map ID
Direction
Distance
Elevation

MAP FINDINGS

Site

Database(s)

EDR ID Number
EPA ID Number

ARCO PRODUCTS-SAN DIEGO TERMINAL (Continued)

1000153711

Programmatic ID: AIR CASDS0000607300039
Facility Registry ID: 110000478830
Air Operating Status Code: OPR
Default Air Classification Code: MIN
Air Program: New Source Performance Standards
Activity Date: 2004-08-26 00:00:00
Activity Status Date: Not reported
Activity Group: Compliance Monitoring
Activity Type: Inspection/Evaluation
Activity Status: Not reported

Region Code: 09
Programmatic ID: AIR CASDS0000607300039
Facility Registry ID: 110000478830
Air Operating Status Code: OPR
Default Air Classification Code: MIN
Air Program: New Source Performance Standards
Activity Date: 2008-12-10 00:00:00
Activity Status Date: Not reported
Activity Group: Compliance Monitoring
Activity Type: Inspection/Evaluation
Activity Status: Not reported

Region Code: 09
Programmatic ID: AIR CASDS0000607300039
Facility Registry ID: 110000478830
Air Operating Status Code: OPR
Default Air Classification Code: MIN
Air Program: New Source Performance Standards
Activity Date: 2011-08-10 00:00:00
Activity Status Date: Not reported
Activity Group: Compliance Monitoring
Activity Type: Inspection/Evaluation
Activity Status: Not reported

Region Code: 09
Programmatic ID: AIR CASDS0000607300039
Facility Registry ID: 110000478830
Air Operating Status Code: OPR
Default Air Classification Code: MIN
Air Program: New Source Performance Standards
Activity Date: 2011-09-21 00:00:00
Activity Status Date: Not reported
Activity Group: Compliance Monitoring
Activity Type: Inspection/Evaluation
Activity Status: Not reported

Region Code: 09
Programmatic ID: AIR CASDS0000607300039
Facility Registry ID: 110000478830
Air Operating Status Code: OPR
Default Air Classification Code: MIN
Air Program: New Source Performance Standards
Activity Date: 2012-09-04 00:00:00
Activity Status Date: Not reported
Activity Group: Compliance Monitoring
Activity Type: Inspection/Evaluation

Map ID
Direction
Distance
Elevation

MAP FINDINGS

Site

Database(s)

EDR ID Number
EPA ID Number

ARCO PRODUCTS-SAN DIEGO TERMINAL (Continued)

1000153711

Activity Status: Not reported

Region Code: 09
Programmatic ID: AIR CASDS0000607300039
Facility Registry ID: 110000478830
Air Operating Status Code: OPR
Default Air Classification Code: MIN
Air Program: New Source Performance Standards
Activity Date: 2013-08-13 00:00:00
Activity Status Date: Not reported
Activity Group: Compliance Monitoring
Activity Type: Inspection/Evaluation
Activity Status: Not reported

Region Code: 09
Programmatic ID: AIR CASDS0000607300039
Facility Registry ID: 110000478830
Air Operating Status Code: OPR
Default Air Classification Code: MIN
Air Program: New Source Performance Standards
Activity Date: 2013-10-01 00:00:00
Activity Status Date: Not reported
Activity Group: Compliance Monitoring
Activity Type: Inspection/Evaluation
Activity Status: Not reported

Region Code: 09
Programmatic ID: AIR CASDS0000607300039
Facility Registry ID: 110000478830
Air Operating Status Code: OPR
Default Air Classification Code: MIN
Air Program: New Source Performance Standards
Activity Date: 2014-09-05 00:00:00
Activity Status Date: Not reported
Activity Group: Compliance Monitoring
Activity Type: Inspection/Evaluation
Activity Status: Not reported

Region Code: 09
Programmatic ID: AIR CASDS0000607300039
Facility Registry ID: 110000478830
Air Operating Status Code: OPR
Default Air Classification Code: MIN
Air Program: State Implementation Plan for National Primary and Secondary Ambient Air Quality Standards
Activity Date: Not reported
Activity Status Date: 1994-01-12 00:00:00
Activity Group: Case File
Activity Type: Case File
Activity Status: Resolved

Region Code: 09
Programmatic ID: AIR CASDS0000607300039
Facility Registry ID: 110000478830
Air Operating Status Code: OPR
Default Air Classification Code: MIN
Air Program: State Implementation Plan for National Primary and Secondary Ambient Air Quality Standards
Activity Date: Not reported

Map ID
Direction
Distance
Elevation

MAP FINDINGS

Site

Database(s)

EDR ID Number
EPA ID Number

ARCO PRODUCTS-SAN DIEGO TERMINAL (Continued)

1000153711

Activity Status Date: 1994-01-28 00:00:00
Activity Group: Case File
Activity Type: Case File
Activity Status: Resolved

Region Code: 09
Programmatic ID: AIR CASDS0000607300039
Facility Registry ID: 110000478830
Air Operating Status Code: OPR
Default Air Classification Code: MIN
Air Program: State Implementation Plan for National Primary and Secondary Ambient Air Quality Standards
Activity Date: Not reported
Activity Status Date: 1995-12-20 00:00:00
Activity Group: Case File
Activity Type: Case File
Activity Status: Resolved

Region Code: 09
Programmatic ID: AIR CASDS0000607300039
Facility Registry ID: 110000478830
Air Operating Status Code: OPR
Default Air Classification Code: MIN
Air Program: State Implementation Plan for National Primary and Secondary Ambient Air Quality Standards
Activity Date: 1978-05-04 00:00:00
Activity Status Date: Not reported
Activity Group: Compliance Monitoring
Activity Type: Inspection/Evaluation
Activity Status: Not reported

Region Code: 09
Programmatic ID: AIR CASDS0000607300039
Facility Registry ID: 110000478830
Air Operating Status Code: OPR
Default Air Classification Code: MIN
Air Program: State Implementation Plan for National Primary and Secondary Ambient Air Quality Standards
Activity Date: 1978-10-17 00:00:00
Activity Status Date: Not reported
Activity Group: Compliance Monitoring
Activity Type: Inspection/Evaluation
Activity Status: Not reported

Region Code: 09
Programmatic ID: AIR CASDS0000607300039
Facility Registry ID: 110000478830
Air Operating Status Code: OPR
Default Air Classification Code: MIN
Air Program: State Implementation Plan for National Primary and Secondary Ambient Air Quality Standards
Activity Date: 1978-10-20 00:00:00
Activity Status Date: Not reported
Activity Group: Compliance Monitoring
Activity Type: Inspection/Evaluation
Activity Status: Not reported

Region Code: 09
Programmatic ID: AIR CASDS0000607300039
Facility Registry ID: 110000478830
Air Operating Status Code: OPR

Map ID
Direction
Distance
Elevation

MAP FINDINGS

Site

Database(s)

EDR ID Number
EPA ID Number

ARCO PRODUCTS-SAN DIEGO TERMINAL (Continued)

1000153711

Default Air Classification Code: MIN
Air Program: State Implementation Plan for National Primary and Secondary Ambient Air Quality Standards
Activity Date: 1979-03-29 00:00:00
Activity Status Date: Not reported
Activity Group: Compliance Monitoring
Activity Type: Inspection/Evaluation
Activity Status: Not reported

Region Code: 09
Programmatic ID: AIR CASDS0000607300039
Facility Registry ID: 110000478830
Air Operating Status Code: OPR
Default Air Classification Code: MIN
Air Program: State Implementation Plan for National Primary and Secondary Ambient Air Quality Standards
Activity Date: 1979-07-01 00:00:00
Activity Status Date: Not reported
Activity Group: Compliance Monitoring
Activity Type: Inspection/Evaluation
Activity Status: Not reported

Region Code: 09
Programmatic ID: AIR CASDS0000607300039
Facility Registry ID: 110000478830
Air Operating Status Code: OPR
Default Air Classification Code: MIN
Air Program: State Implementation Plan for National Primary and Secondary Ambient Air Quality Standards
Activity Date: 1980-04-08 00:00:00
Activity Status Date: Not reported
Activity Group: Compliance Monitoring
Activity Type: Inspection/Evaluation
Activity Status: Not reported

Region Code: 09
Programmatic ID: AIR CASDS0000607300039
Facility Registry ID: 110000478830
Air Operating Status Code: OPR
Default Air Classification Code: MIN
Air Program: State Implementation Plan for National Primary and Secondary Ambient Air Quality Standards
Activity Date: 1980-12-24 00:00:00
Activity Status Date: Not reported
Activity Group: Compliance Monitoring
Activity Type: Inspection/Evaluation
Activity Status: Not reported

Region Code: 09
Programmatic ID: AIR CASDS0000607300039
Facility Registry ID: 110000478830
Air Operating Status Code: OPR
Default Air Classification Code: MIN
Air Program: State Implementation Plan for National Primary and Secondary Ambient Air Quality Standards
Activity Date: 1982-08-17 00:00:00
Activity Status Date: Not reported
Activity Group: Compliance Monitoring
Activity Type: Inspection/Evaluation
Activity Status: Not reported

Region Code: 09

Map ID
Direction
Distance
Elevation

MAP FINDINGS

Site

Database(s)

EDR ID Number
EPA ID Number

ARCO PRODUCTS-SAN DIEGO TERMINAL (Continued)

1000153711

Programmatic ID: AIR CASDS0000607300039
Facility Registry ID: 110000478830
Air Operating Status Code: OPR
Default Air Classification Code: MIN
Air Program: State Implementation Plan for National Primary and Secondary Ambient Air Quality Standards
Activity Date: 1982-12-01 00:00:00
Activity Status Date: Not reported
Activity Group: Compliance Monitoring
Activity Type: Inspection/Evaluation
Activity Status: Not reported

Region Code: 09
Programmatic ID: AIR CASDS0000607300039
Facility Registry ID: 110000478830
Air Operating Status Code: OPR
Default Air Classification Code: MIN
Air Program: State Implementation Plan for National Primary and Secondary Ambient Air Quality Standards
Activity Date: 1983-09-13 00:00:00
Activity Status Date: Not reported
Activity Group: Compliance Monitoring
Activity Type: Inspection/Evaluation
Activity Status: Not reported

Region Code: 09
Programmatic ID: AIR CASDS0000607300039
Facility Registry ID: 110000478830
Air Operating Status Code: OPR
Default Air Classification Code: MIN
Air Program: State Implementation Plan for National Primary and Secondary Ambient Air Quality Standards
Activity Date: 1984-05-25 00:00:00
Activity Status Date: Not reported
Activity Group: Compliance Monitoring
Activity Type: Inspection/Evaluation
Activity Status: Not reported

Region Code: 09
Programmatic ID: AIR CASDS0000607300039
Facility Registry ID: 110000478830
Air Operating Status Code: OPR
Default Air Classification Code: MIN
Air Program: State Implementation Plan for National Primary and Secondary Ambient Air Quality Standards
Activity Date: 1984-09-27 00:00:00
Activity Status Date: Not reported
Activity Group: Compliance Monitoring
Activity Type: Inspection/Evaluation
Activity Status: Not reported

Region Code: 09
Programmatic ID: AIR CASDS0000607300039
Facility Registry ID: 110000478830
Air Operating Status Code: OPR
Default Air Classification Code: MIN
Air Program: State Implementation Plan for National Primary and Secondary Ambient Air Quality Standards
Activity Date: 1985-08-07 00:00:00
Activity Status Date: Not reported
Activity Group: Compliance Monitoring
Activity Type: Inspection/Evaluation

Map ID
Direction
Distance
Elevation

MAP FINDINGS

Site

Database(s)

EDR ID Number
EPA ID Number

ARCO PRODUCTS-SAN DIEGO TERMINAL (Continued)

1000153711

Activity Status: Not reported

Region Code: 09
Programmatic ID: AIR CASDS0000607300039
Facility Registry ID: 110000478830
Air Operating Status Code: OPR
Default Air Classification Code: MIN
Air Program: State Implementation Plan for National Primary and Secondary Ambient Air Quality Standards
Activity Date: 1985-10-02 00:00:00
Activity Status Date: Not reported
Activity Group: Compliance Monitoring
Activity Type: Inspection/Evaluation
Activity Status: Not reported

Region Code: 09
Programmatic ID: AIR CASDS0000607300039
Facility Registry ID: 110000478830
Air Operating Status Code: OPR
Default Air Classification Code: MIN
Air Program: State Implementation Plan for National Primary and Secondary Ambient Air Quality Standards
Activity Date: 1986-02-28 00:00:00
Activity Status Date: Not reported
Activity Group: Compliance Monitoring
Activity Type: Inspection/Evaluation
Activity Status: Not reported

Region Code: 09
Programmatic ID: AIR CASDS0000607300039
Facility Registry ID: 110000478830
Air Operating Status Code: OPR
Default Air Classification Code: MIN
Air Program: State Implementation Plan for National Primary and Secondary Ambient Air Quality Standards
Activity Date: 1987-02-02 00:00:00
Activity Status Date: Not reported
Activity Group: Compliance Monitoring
Activity Type: Inspection/Evaluation
Activity Status: Not reported

Region Code: 09
Programmatic ID: AIR CASDS0000607300039
Facility Registry ID: 110000478830
Air Operating Status Code: OPR
Default Air Classification Code: MIN
Air Program: State Implementation Plan for National Primary and Secondary Ambient Air Quality Standards
Activity Date: 1988-05-18 00:00:00
Activity Status Date: Not reported
Activity Group: Compliance Monitoring
Activity Type: Inspection/Evaluation
Activity Status: Not reported

Region Code: 09
Programmatic ID: AIR CASDS0000607300039
Facility Registry ID: 110000478830
Air Operating Status Code: OPR
Default Air Classification Code: MIN
Air Program: State Implementation Plan for National Primary and Secondary Ambient Air Quality Standards
Activity Date: 1989-05-17 00:00:00

Map ID
Direction
Distance
Elevation

MAP FINDINGS

Site

Database(s)

EDR ID Number
EPA ID Number

ARCO PRODUCTS-SAN DIEGO TERMINAL (Continued)

1000153711

Activity Status Date: Not reported
Activity Group: Compliance Monitoring
Activity Type: Inspection/Evaluation
Activity Status: Not reported

Region Code: 09
Programmatic ID: AIR CASDS0000607300039
Facility Registry ID: 110000478830
Air Operating Status Code: OPR
Default Air Classification Code: MIN
Air Program: State Implementation Plan for National Primary and Secondary Ambient Air Quality Standards
Activity Date: 1989-06-08 00:00:00
Activity Status Date: Not reported
Activity Group: Compliance Monitoring
Activity Type: Inspection/Evaluation
Activity Status: Not reported

Region Code: 09
Programmatic ID: AIR CASDS0000607300039
Facility Registry ID: 110000478830
Air Operating Status Code: OPR
Default Air Classification Code: MIN
Air Program: State Implementation Plan for National Primary and Secondary Ambient Air Quality Standards
Activity Date: 1990-05-22 00:00:00
Activity Status Date: Not reported
Activity Group: Compliance Monitoring
Activity Type: Inspection/Evaluation
Activity Status: Not reported

Region Code: 09
Programmatic ID: AIR CASDS0000607300039
Facility Registry ID: 110000478830
Air Operating Status Code: OPR
Default Air Classification Code: MIN
Air Program: State Implementation Plan for National Primary and Secondary Ambient Air Quality Standards
Activity Date: 1990-10-25 00:00:00
Activity Status Date: Not reported
Activity Group: Compliance Monitoring
Activity Type: Inspection/Evaluation
Activity Status: Not reported

Region Code: 09
Programmatic ID: AIR CASDS0000607300039
Facility Registry ID: 110000478830
Air Operating Status Code: OPR
Default Air Classification Code: MIN
Air Program: State Implementation Plan for National Primary and Secondary Ambient Air Quality Standards
Activity Date: 1991-05-06 00:00:00
Activity Status Date: Not reported
Activity Group: Compliance Monitoring
Activity Type: Inspection/Evaluation
Activity Status: Not reported

Region Code: 09
Programmatic ID: AIR CASDS0000607300039
Facility Registry ID: 110000478830
Air Operating Status Code: OPR

Map ID
Direction
Distance
Elevation

MAP FINDINGS

Site

Database(s)

EDR ID Number
EPA ID Number

ARCO PRODUCTS-SAN DIEGO TERMINAL (Continued)

1000153711

Default Air Classification Code: MIN
Air Program: State Implementation Plan for National Primary and Secondary Ambient Air Quality Standards
Activity Date: 1991-07-22 00:00:00
Activity Status Date: Not reported
Activity Group: Compliance Monitoring
Activity Type: Inspection/Evaluation
Activity Status: Not reported

Region Code: 09
Programmatic ID: AIR CASDS0000607300039
Facility Registry ID: 110000478830
Air Operating Status Code: OPR
Default Air Classification Code: MIN
Air Program: State Implementation Plan for National Primary and Secondary Ambient Air Quality Standards
Activity Date: 1992-09-03 00:00:00
Activity Status Date: Not reported
Activity Group: Compliance Monitoring
Activity Type: Inspection/Evaluation
Activity Status: Not reported

Region Code: 09
Programmatic ID: AIR CASDS0000607300039
Facility Registry ID: 110000478830
Air Operating Status Code: OPR
Default Air Classification Code: MIN
Air Program: State Implementation Plan for National Primary and Secondary Ambient Air Quality Standards
Activity Date: 1993-09-09 00:00:00
Activity Status Date: Not reported
Activity Group: Compliance Monitoring
Activity Type: Inspection/Evaluation
Activity Status: Not reported

Region Code: 09
Programmatic ID: AIR CASDS0000607300039
Facility Registry ID: 110000478830
Air Operating Status Code: OPR
Default Air Classification Code: MIN
Air Program: State Implementation Plan for National Primary and Secondary Ambient Air Quality Standards
Activity Date: 1994-09-09 00:00:00
Activity Status Date: Not reported
Activity Group: Compliance Monitoring
Activity Type: Inspection/Evaluation
Activity Status: Not reported

Region Code: 09
Programmatic ID: AIR CASDS0000607300039
Facility Registry ID: 110000478830
Air Operating Status Code: OPR
Default Air Classification Code: MIN
Air Program: State Implementation Plan for National Primary and Secondary Ambient Air Quality Standards
Activity Date: 1995-09-07 00:00:00
Activity Status Date: Not reported
Activity Group: Compliance Monitoring
Activity Type: Inspection/Evaluation
Activity Status: Not reported

Region Code: 09

Map ID
Direction
Distance
Elevation

MAP FINDINGS

Site

Database(s)

EDR ID Number
EPA ID Number

ARCO PRODUCTS-SAN DIEGO TERMINAL (Continued)

1000153711

Programmatic ID: AIR CASDS0000607300039
Facility Registry ID: 110000478830
Air Operating Status Code: OPR
Default Air Classification Code: MIN
Air Program: State Implementation Plan for National Primary and Secondary Ambient Air Quality Standards
Activity Date: 1996-08-07 00:00:00
Activity Status Date: Not reported
Activity Group: Compliance Monitoring
Activity Type: Inspection/Evaluation
Activity Status: Not reported

Region Code: 09
Programmatic ID: AIR CASDS0000607300039
Facility Registry ID: 110000478830
Air Operating Status Code: OPR
Default Air Classification Code: MIN
Air Program: State Implementation Plan for National Primary and Secondary Ambient Air Quality Standards
Activity Date: 1998-08-25 00:00:00
Activity Status Date: Not reported
Activity Group: Compliance Monitoring
Activity Type: Inspection/Evaluation
Activity Status: Not reported

Region Code: 09
Programmatic ID: AIR CASDS0000607300039
Facility Registry ID: 110000478830
Air Operating Status Code: OPR
Default Air Classification Code: MIN
Air Program: State Implementation Plan for National Primary and Secondary Ambient Air Quality Standards
Activity Date: 1999-10-05 00:00:00
Activity Status Date: Not reported
Activity Group: Compliance Monitoring
Activity Type: Inspection/Evaluation
Activity Status: Not reported

Region Code: 09
Programmatic ID: AIR CASDS0000607300039
Facility Registry ID: 110000478830
Air Operating Status Code: OPR
Default Air Classification Code: MIN
Air Program: State Implementation Plan for National Primary and Secondary Ambient Air Quality Standards
Activity Date: 2000-09-08 00:00:00
Activity Status Date: Not reported
Activity Group: Compliance Monitoring
Activity Type: Inspection/Evaluation
Activity Status: Not reported

Region Code: 09
Programmatic ID: AIR CASDS0000607300039
Facility Registry ID: 110000478830
Air Operating Status Code: OPR
Default Air Classification Code: MIN
Air Program: State Implementation Plan for National Primary and Secondary Ambient Air Quality Standards
Activity Date: 2001-08-31 00:00:00
Activity Status Date: Not reported
Activity Group: Compliance Monitoring
Activity Type: Inspection/Evaluation

Map ID
Direction
Distance
Elevation

MAP FINDINGS

Site

Database(s)

EDR ID Number
EPA ID Number

ARCO PRODUCTS-SAN DIEGO TERMINAL (Continued)

1000153711

Activity Status: Not reported

Region Code: 09
Programmatic ID: AIR CASDS0000607300039
Facility Registry ID: 110000478830
Air Operating Status Code: OPR
Default Air Classification Code: MIN
Air Program: State Implementation Plan for National Primary and Secondary Ambient Air Quality Standards
Activity Date: 2002-09-10 00:00:00
Activity Status Date: Not reported
Activity Group: Compliance Monitoring
Activity Type: Inspection/Evaluation
Activity Status: Not reported

Region Code: 09
Programmatic ID: AIR CASDS0000607300039
Facility Registry ID: 110000478830
Air Operating Status Code: OPR
Default Air Classification Code: MIN
Air Program: State Implementation Plan for National Primary and Secondary Ambient Air Quality Standards
Activity Date: 2004-08-26 00:00:00
Activity Status Date: Not reported
Activity Group: Compliance Monitoring
Activity Type: Inspection/Evaluation
Activity Status: Not reported

Region Code: 09
Programmatic ID: AIR CASDS0000607300039
Facility Registry ID: 110000478830
Air Operating Status Code: OPR
Default Air Classification Code: MIN
Air Program: State Implementation Plan for National Primary and Secondary Ambient Air Quality Standards
Activity Date: 2006-08-29 00:00:00
Activity Status Date: Not reported
Activity Group: Compliance Monitoring
Activity Type: Inspection/Evaluation
Activity Status: Not reported

Region Code: 09
Programmatic ID: AIR CASDS0000607300039
Facility Registry ID: 110000478830
Air Operating Status Code: OPR
Default Air Classification Code: MIN
Air Program: State Implementation Plan for National Primary and Secondary Ambient Air Quality Standards
Activity Date: 2006-10-31 00:00:00
Activity Status Date: Not reported
Activity Group: Compliance Monitoring
Activity Type: Inspection/Evaluation
Activity Status: Not reported

Region Code: 09
Programmatic ID: AIR CASDS0000607300039
Facility Registry ID: 110000478830
Air Operating Status Code: OPR
Default Air Classification Code: MIN
Air Program: State Implementation Plan for National Primary and Secondary Ambient Air Quality Standards
Activity Date: 2008-02-22 00:00:00

Map ID
Direction
Distance
Elevation

MAP FINDINGS

Site

Database(s)

EDR ID Number
EPA ID Number

ARCO PRODUCTS-SAN DIEGO TERMINAL (Continued)

1000153711

Activity Status Date: Not reported
Activity Group: Compliance Monitoring
Activity Type: Inspection/Evaluation
Activity Status: Not reported

Region Code: 09
Programmatic ID: AIR CASDS0000607300039
Facility Registry ID: 110000478830
Air Operating Status Code: OPR
Default Air Classification Code: MIN
Air Program: State Implementation Plan for National Primary and Secondary Ambient Air Quality Standards
Activity Date: 2008-12-10 00:00:00
Activity Status Date: Not reported
Activity Group: Compliance Monitoring
Activity Type: Inspection/Evaluation
Activity Status: Not reported

Region Code: 09
Programmatic ID: AIR CASDS0000607300039
Facility Registry ID: 110000478830
Air Operating Status Code: OPR
Default Air Classification Code: MIN
Air Program: State Implementation Plan for National Primary and Secondary Ambient Air Quality Standards
Activity Date: 2010-08-27 00:00:00
Activity Status Date: Not reported
Activity Group: Compliance Monitoring
Activity Type: Inspection/Evaluation
Activity Status: Not reported

Region Code: 09
Programmatic ID: AIR CASDS0000607300039
Facility Registry ID: 110000478830
Air Operating Status Code: OPR
Default Air Classification Code: MIN
Air Program: State Implementation Plan for National Primary and Secondary Ambient Air Quality Standards
Activity Date: 2010-10-15 00:00:00
Activity Status Date: Not reported
Activity Group: Compliance Monitoring
Activity Type: Inspection/Evaluation
Activity Status: Not reported

Region Code: 09
Programmatic ID: AIR CASDS0000607300039
Facility Registry ID: 110000478830
Air Operating Status Code: OPR
Default Air Classification Code: MIN
Air Program: State Implementation Plan for National Primary and Secondary Ambient Air Quality Standards
Activity Date: 2011-08-10 00:00:00
Activity Status Date: Not reported
Activity Group: Compliance Monitoring
Activity Type: Inspection/Evaluation
Activity Status: Not reported

Region Code: 09
Programmatic ID: AIR CASDS0000607300039
Facility Registry ID: 110000478830
Air Operating Status Code: OPR

Map ID
Direction
Distance
Elevation

MAP FINDINGS

Site

Database(s)

EDR ID Number
EPA ID Number

ARCO PRODUCTS-SAN DIEGO TERMINAL (Continued)

1000153711

Default Air Classification Code: MIN
Air Program: State Implementation Plan for National Primary and Secondary Ambient Air Quality Standards
Activity Date: 2011-09-21 00:00:00
Activity Status Date: Not reported
Activity Group: Compliance Monitoring
Activity Type: Inspection/Evaluation
Activity Status: Not reported

Region Code: 09
Programmatic ID: AIR CASDS0000607300039
Facility Registry ID: 110000478830
Air Operating Status Code: OPR
Default Air Classification Code: MIN
Air Program: State Implementation Plan for National Primary and Secondary Ambient Air Quality Standards
Activity Date: 2012-09-04 00:00:00
Activity Status Date: Not reported
Activity Group: Compliance Monitoring
Activity Type: Inspection/Evaluation
Activity Status: Not reported

Region Code: 09
Programmatic ID: AIR CASDS0000607300039
Facility Registry ID: 110000478830
Air Operating Status Code: OPR
Default Air Classification Code: MIN
Air Program: State Implementation Plan for National Primary and Secondary Ambient Air Quality Standards
Activity Date: 2013-08-13 00:00:00
Activity Status Date: Not reported
Activity Group: Compliance Monitoring
Activity Type: Inspection/Evaluation
Activity Status: Not reported

Region Code: 09
Programmatic ID: AIR CASDS0000607300039
Facility Registry ID: 110000478830
Air Operating Status Code: OPR
Default Air Classification Code: MIN
Air Program: State Implementation Plan for National Primary and Secondary Ambient Air Quality Standards
Activity Date: 2013-10-01 00:00:00
Activity Status Date: Not reported
Activity Group: Compliance Monitoring
Activity Type: Inspection/Evaluation
Activity Status: Not reported

Region Code: 09
Programmatic ID: AIR CASDS0000607300039
Facility Registry ID: 110000478830
Air Operating Status Code: OPR
Default Air Classification Code: MIN
Air Program: State Implementation Plan for National Primary and Secondary Ambient Air Quality Standards
Activity Date: 2014-09-05 00:00:00
Activity Status Date: Not reported
Activity Group: Compliance Monitoring
Activity Type: Inspection/Evaluation
Activity Status: Not reported

Region Code: 09

Map ID
Direction
Distance
Elevation

MAP FINDINGS

Site

Database(s)

EDR ID Number
EPA ID Number

ARCO PRODUCTS-SAN DIEGO TERMINAL (Continued)

1000153711

Programmatic ID: AIR CASDS0000607300039
Facility Registry ID: 110000478830
Air Operating Status Code: OPR
Default Air Classification Code: MIN
Air Program: State Implementation Plan for National Primary and Secondary Ambient Air Quality Standards
Activity Date: 1993-12-08 00:00:00
Activity Status Date: 1993-12-08 00:00:00
Activity Group: Enforcement Action
Activity Type: Administrative - Formal
Activity Status: Final Order Issued

Region Code: 09
Programmatic ID: AIR CASDS0000607300039
Facility Registry ID: 110000478830
Air Operating Status Code: OPR
Default Air Classification Code: MIN
Air Program: State Implementation Plan for National Primary and Secondary Ambient Air Quality Standards
Activity Date: 1994-01-12 00:00:00
Activity Status Date: 1994-01-12 00:00:00
Activity Group: Enforcement Action
Activity Type: Administrative - Formal
Activity Status: Final Order Issued

Region Code: 09
Programmatic ID: AIR CASDS0000607300039
Facility Registry ID: 110000478830
Air Operating Status Code: OPR
Default Air Classification Code: MIN
Air Program: State Implementation Plan for National Primary and Secondary Ambient Air Quality Standards
Activity Date: 1995-12-20 00:00:00
Activity Status Date: 1995-12-20 00:00:00
Activity Group: Enforcement Action
Activity Type: Administrative - Formal
Activity Status: Final Order Issued

Region Code: 09
Programmatic ID: AIR CASDS0000607300039
Facility Registry ID: 110000478830
Air Operating Status Code: OPR
Default Air Classification Code: MIN
Air Program: State Implementation Plan for National Primary and Secondary Ambient Air Quality Standards
Activity Date: 1993-12-03 00:00:00
Activity Status Date: 1993-12-03 00:00:00
Activity Group: Enforcement Action
Activity Type: Administrative - Informal
Activity Status: Achieved

Region Code: 09
Programmatic ID: AIR CASDS0000607300039
Facility Registry ID: 110000478830
Air Operating Status Code: OPR
Default Air Classification Code: MIN
Air Program: State Implementation Plan for National Primary and Secondary Ambient Air Quality Standards
Activity Date: 1995-08-07 00:00:00
Activity Status Date: 1995-08-07 00:00:00
Activity Group: Enforcement Action
Activity Type: Administrative - Informal

Map ID
Direction
Distance
Elevation

MAP FINDINGS

Site

Database(s)

EDR ID Number
EPA ID Number

ARCO PRODUCTS-SAN DIEGO TERMINAL (Continued)

1000153711

Activity Status: Achieved

Region Code: 09
Programmatic ID: AIR CASDS0000607300039
Facility Registry ID: 110000478830
Air Operating Status Code: OPR
Default Air Classification Code: MIN
Air Program: Title V Permits
Activity Date: Not reported
Activity Status Date: 1995-12-20 00:00:00
Activity Group: Case File
Activity Type: Case File
Activity Status: Resolved

Region Code: 09
Programmatic ID: AIR CASDS0000607300039
Facility Registry ID: 110000478830
Air Operating Status Code: OPR
Default Air Classification Code: MIN
Air Program: Title V Permits
Activity Date: Not reported
Activity Status Date: 1996-10-22 00:00:00
Activity Group: Case File
Activity Type: Case File
Activity Status: Resolved

Region Code: 09
Programmatic ID: AIR CASDS0000607300039
Facility Registry ID: 110000478830
Air Operating Status Code: OPR
Default Air Classification Code: MIN
Air Program: Title V Permits
Activity Date: Not reported
Activity Status Date: 1998-01-20 00:00:00
Activity Group: Case File
Activity Type: Case File
Activity Status: Resolved

Region Code: 09
Programmatic ID: AIR CASDS0000607300039
Facility Registry ID: 110000478830
Air Operating Status Code: OPR
Default Air Classification Code: MIN
Air Program: Title V Permits
Activity Date: Not reported
Activity Status Date: 1998-12-28 00:00:00
Activity Group: Case File
Activity Type: Case File
Activity Status: Resolved

Region Code: 09
Programmatic ID: AIR CASDS0000607300039
Facility Registry ID: 110000478830
Air Operating Status Code: OPR
Default Air Classification Code: MIN
Air Program: Title V Permits
Activity Date: Not reported

Map ID
Direction
Distance
Elevation

MAP FINDINGS

Site

Database(s)

EDR ID Number
EPA ID Number

ARCO PRODUCTS-SAN DIEGO TERMINAL (Continued)

1000153711

Activity Status Date: 2000-01-19 00:00:00
Activity Group: Case File
Activity Type: Case File
Activity Status: Resolved

Region Code: 09
Programmatic ID: AIR CASDS0000607300039
Facility Registry ID: 110000478830
Air Operating Status Code: OPR
Default Air Classification Code: MIN
Air Program: Title V Permits
Activity Date: Not reported
Activity Status Date: 2001-01-19 00:00:00
Activity Group: Case File
Activity Type: Case File
Activity Status: Resolved

Region Code: 09
Programmatic ID: AIR CASDS0000607300039
Facility Registry ID: 110000478830
Air Operating Status Code: OPR
Default Air Classification Code: MIN
Air Program: Title V Permits
Activity Date: Not reported
Activity Status Date: 2003-01-10 00:00:00
Activity Group: Case File
Activity Type: Case File
Activity Status: Resolved

Region Code: 09
Programmatic ID: AIR CASDS0000607300039
Facility Registry ID: 110000478830
Air Operating Status Code: OPR
Default Air Classification Code: MIN
Air Program: Title V Permits
Activity Date: Not reported
Activity Status Date: 2003-08-21 00:00:00
Activity Group: Case File
Activity Type: Case File
Activity Status: Resolved

Region Code: 09
Programmatic ID: AIR CASDS0000607300039
Facility Registry ID: 110000478830
Air Operating Status Code: OPR
Default Air Classification Code: MIN
Air Program: Title V Permits
Activity Date: Not reported
Activity Status Date: 2003-09-17 00:00:00
Activity Group: Case File
Activity Type: Case File
Activity Status: Resolved

Region Code: 09
Programmatic ID: AIR CASDS0000607300039
Facility Registry ID: 110000478830
Air Operating Status Code: OPR

Map ID
Direction
Distance
Elevation

MAP FINDINGS

Site

Database(s)

EDR ID Number
EPA ID Number

ARCO PRODUCTS-SAN DIEGO TERMINAL (Continued)

1000153711

Default Air Classification Code: MIN
Air Program: Title V Permits
Activity Date: Not reported
Activity Status Date: 2003-09-26 00:00:00
Activity Group: Case File
Activity Type: Case File
Activity Status: Resolved

Region Code: 09
Programmatic ID: AIR CASDS0000607300039
Facility Registry ID: 110000478830
Air Operating Status Code: OPR
Default Air Classification Code: MIN
Air Program: Title V Permits
Activity Date: 1998-08-25 00:00:00
Activity Status Date: Not reported
Activity Group: Compliance Monitoring
Activity Type: Inspection/Evaluation
Activity Status: Not reported

Region Code: 09
Programmatic ID: AIR CASDS0000607300039
Facility Registry ID: 110000478830
Air Operating Status Code: OPR
Default Air Classification Code: MIN
Air Program: Title V Permits
Activity Date: 1999-10-05 00:00:00
Activity Status Date: Not reported
Activity Group: Compliance Monitoring
Activity Type: Inspection/Evaluation
Activity Status: Not reported

Region Code: 09
Programmatic ID: AIR CASDS0000607300039
Facility Registry ID: 110000478830
Air Operating Status Code: OPR
Default Air Classification Code: MIN
Air Program: Title V Permits
Activity Date: 2000-09-08 00:00:00
Activity Status Date: Not reported
Activity Group: Compliance Monitoring
Activity Type: Inspection/Evaluation
Activity Status: Not reported

Region Code: 09
Programmatic ID: AIR CASDS0000607300039
Facility Registry ID: 110000478830
Air Operating Status Code: OPR
Default Air Classification Code: MIN
Air Program: Title V Permits
Activity Date: 2001-08-31 00:00:00
Activity Status Date: Not reported
Activity Group: Compliance Monitoring
Activity Type: Inspection/Evaluation
Activity Status: Not reported

Region Code: 09

Map ID
Direction
Distance
Elevation

MAP FINDINGS

Site

Database(s)

EDR ID Number
EPA ID Number

ARCO PRODUCTS-SAN DIEGO TERMINAL (Continued)

1000153711

Programmatic ID: AIR CASDS0000607300039
Facility Registry ID: 110000478830
Air Operating Status Code: OPR
Default Air Classification Code: MIN
Air Program: Title V Permits
Activity Date: 2002-03-13 00:00:00
Activity Status Date: Not reported
Activity Group: Compliance Monitoring
Activity Type: Inspection/Evaluation
Activity Status: Not reported

Region Code: 09
Programmatic ID: AIR CASDS0000607300039
Facility Registry ID: 110000478830
Air Operating Status Code: OPR
Default Air Classification Code: MIN
Air Program: Title V Permits
Activity Date: 2002-09-10 00:00:00
Activity Status Date: Not reported
Activity Group: Compliance Monitoring
Activity Type: Inspection/Evaluation
Activity Status: Not reported

Region Code: 09
Programmatic ID: AIR CASDS0000607300039
Facility Registry ID: 110000478830
Air Operating Status Code: OPR
Default Air Classification Code: MIN
Air Program: Title V Permits
Activity Date: 2003-03-18 00:00:00
Activity Status Date: Not reported
Activity Group: Compliance Monitoring
Activity Type: Inspection/Evaluation
Activity Status: Not reported

Region Code: 09
Programmatic ID: AIR CASDS0000607300039
Facility Registry ID: 110000478830
Air Operating Status Code: OPR
Default Air Classification Code: MIN
Air Program: Title V Permits
Activity Date: 2004-02-26 00:00:00
Activity Status Date: Not reported
Activity Group: Compliance Monitoring
Activity Type: Inspection/Evaluation
Activity Status: Not reported

Region Code: 09
Programmatic ID: AIR CASDS0000607300039
Facility Registry ID: 110000478830
Air Operating Status Code: OPR
Default Air Classification Code: MIN
Air Program: Title V Permits
Activity Date: 2004-08-26 00:00:00
Activity Status Date: Not reported
Activity Group: Compliance Monitoring
Activity Type: Inspection/Evaluation

Map ID
Direction
Distance
Elevation

MAP FINDINGS

Site

Database(s)

EDR ID Number
EPA ID Number

ARCO PRODUCTS-SAN DIEGO TERMINAL (Continued)

1000153711

Activity Status: Not reported

Region Code: 09
Programmatic ID: AIR CASDS0000607300039
Facility Registry ID: 110000478830
Air Operating Status Code: OPR
Default Air Classification Code: MIN
Air Program: Title V Permits
Activity Date: 2004-09-24 00:00:00
Activity Status Date: Not reported
Activity Group: Compliance Monitoring
Activity Type: Inspection/Evaluation
Activity Status: Not reported

Region Code: 09
Programmatic ID: AIR CASDS0000607300039
Facility Registry ID: 110000478830
Air Operating Status Code: OPR
Default Air Classification Code: MIN
Air Program: Title V Permits
Activity Date: 2005-03-01 00:00:00
Activity Status Date: Not reported
Activity Group: Compliance Monitoring
Activity Type: Inspection/Evaluation
Activity Status: Not reported

Region Code: 09
Programmatic ID: AIR CASDS0000607300039
Facility Registry ID: 110000478830
Air Operating Status Code: OPR
Default Air Classification Code: MIN
Air Program: Title V Permits
Activity Date: 2008-12-10 00:00:00
Activity Status Date: Not reported
Activity Group: Compliance Monitoring
Activity Type: Inspection/Evaluation
Activity Status: Not reported

Region Code: 09
Programmatic ID: AIR CASDS0000607300039
Facility Registry ID: 110000478830
Air Operating Status Code: OPR
Default Air Classification Code: MIN
Air Program: Title V Permits
Activity Date: 2010-08-27 00:00:00
Activity Status Date: Not reported
Activity Group: Compliance Monitoring
Activity Type: Inspection/Evaluation
Activity Status: Not reported

Region Code: 09
Programmatic ID: AIR CASDS0000607300039
Facility Registry ID: 110000478830
Air Operating Status Code: OPR
Default Air Classification Code: MIN
Air Program: Title V Permits
Activity Date: 2011-08-10 00:00:00

Map ID
Direction
Distance
Elevation

MAP FINDINGS

Site

Database(s)

EDR ID Number
EPA ID Number

ARCO PRODUCTS-SAN DIEGO TERMINAL (Continued)

1000153711

Activity Status Date: Not reported
Activity Group: Compliance Monitoring
Activity Type: Inspection/Evaluation
Activity Status: Not reported

Region Code: 09
Programmatic ID: AIR CASDS0000607300039
Facility Registry ID: 110000478830
Air Operating Status Code: OPR
Default Air Classification Code: MIN
Air Program: Title V Permits
Activity Date: 2013-08-13 00:00:00
Activity Status Date: Not reported
Activity Group: Compliance Monitoring
Activity Type: Inspection/Evaluation
Activity Status: Not reported

Region Code: 09
Programmatic ID: AIR CASDS0000607300039
Facility Registry ID: 110000478830
Air Operating Status Code: OPR
Default Air Classification Code: MIN
Air Program: Title V Permits
Activity Date: 1995-12-20 00:00:00
Activity Status Date: 1995-12-20 00:00:00
Activity Group: Enforcement Action
Activity Type: Administrative - Formal
Activity Status: Final Order Issued

Region Code: 09
Programmatic ID: AIR CASDS0000607300039
Facility Registry ID: 110000478830
Air Operating Status Code: OPR
Default Air Classification Code: MIN
Air Program: Title V Permits
Activity Date: 1998-01-20 00:00:00
Activity Status Date: 1998-01-20 00:00:00
Activity Group: Enforcement Action
Activity Type: Administrative - Formal
Activity Status: Final Order Issued

Region Code: 09
Programmatic ID: AIR CASDS0000607300039
Facility Registry ID: 110000478830
Air Operating Status Code: OPR
Default Air Classification Code: MIN
Air Program: Title V Permits
Activity Date: 1998-09-25 00:00:00
Activity Status Date: 1998-09-25 00:00:00
Activity Group: Enforcement Action
Activity Type: Administrative - Formal
Activity Status: Final Order Issued

Region Code: 09
Programmatic ID: AIR CASDS0000607300039
Facility Registry ID: 110000478830
Air Operating Status Code: OPR

Map ID
Direction
Distance
Elevation

MAP FINDINGS

Site

Database(s)

EDR ID Number
EPA ID Number

ARCO PRODUCTS-SAN DIEGO TERMINAL (Continued)

1000153711

Default Air Classification Code: MIN
Air Program: Title V Permits
Activity Date: 2000-12-15 00:00:00
Activity Status Date: 2000-12-15 00:00:00
Activity Group: Enforcement Action
Activity Type: Administrative - Formal
Activity Status: Final Order Issued

Region Code: 09
Programmatic ID: AIR CASDS0000607300039
Facility Registry ID: 110000478830
Air Operating Status Code: OPR
Default Air Classification Code: MIN
Air Program: Title V Permits
Activity Date: 2003-01-10 00:00:00
Activity Status Date: 2003-01-10 00:00:00
Activity Group: Enforcement Action
Activity Type: Administrative - Formal
Activity Status: Final Order Issued

Region Code: 09
Programmatic ID: AIR CASDS0000607300039
Facility Registry ID: 110000478830
Air Operating Status Code: OPR
Default Air Classification Code: MIN
Air Program: Title V Permits
Activity Date: 2003-04-24 00:00:00
Activity Status Date: 2003-04-24 00:00:00
Activity Group: Enforcement Action
Activity Type: Administrative - Formal
Activity Status: Final Order Issued

Region Code: 09
Programmatic ID: AIR CASDS0000607300039
Facility Registry ID: 110000478830
Air Operating Status Code: OPR
Default Air Classification Code: MIN
Air Program: Title V Permits
Activity Date: 2004-01-06 00:00:00
Activity Status Date: 2004-01-06 00:00:00
Activity Group: Enforcement Action
Activity Type: Administrative - Formal
Activity Status: Final Order Issued

Region Code: 09
Programmatic ID: AIR CASDS0000607300039
Facility Registry ID: 110000478830
Air Operating Status Code: OPR
Default Air Classification Code: MIN
Air Program: Title V Permits
Activity Date: 2004-09-19 00:00:00
Activity Status Date: 2004-09-19 00:00:00
Activity Group: Enforcement Action
Activity Type: Administrative - Formal
Activity Status: Final Order Issued

Region Code: 09

Map ID
Direction
Distance
Elevation

MAP FINDINGS

Site

Database(s)

EDR ID Number
EPA ID Number

ARCO PRODUCTS-SAN DIEGO TERMINAL (Continued)

1000153711

Programmatic ID: AIR CASDS0000607300039
Facility Registry ID: 110000478830
Air Operating Status Code: OPR
Default Air Classification Code: MIN
Air Program: Title V Permits
Activity Date: 1995-09-15 00:00:00
Activity Status Date: 1995-09-15 00:00:00
Activity Group: Enforcement Action
Activity Type: Administrative - Informal
Activity Status: Achieved

Region Code: 09
Programmatic ID: AIR CASDS0000607300039
Facility Registry ID: 110000478830
Air Operating Status Code: OPR
Default Air Classification Code: MIN
Air Program: Title V Permits
Activity Date: 1996-08-08 00:00:00
Activity Status Date: 1996-08-08 00:00:00
Activity Group: Enforcement Action
Activity Type: Administrative - Informal
Activity Status: Achieved

Region Code: 09
Programmatic ID: AIR CASDS0000607300039
Facility Registry ID: 110000478830
Air Operating Status Code: OPR
Default Air Classification Code: MIN
Air Program: Title V Permits
Activity Date: 1997-08-07 00:00:00
Activity Status Date: 1997-08-07 00:00:00
Activity Group: Enforcement Action
Activity Type: Administrative - Informal
Activity Status: Achieved

Region Code: 09
Programmatic ID: AIR CASDS0000607300039
Facility Registry ID: 110000478830
Air Operating Status Code: OPR
Default Air Classification Code: MIN
Air Program: Title V Permits
Activity Date: 1998-08-25 00:00:00
Activity Status Date: 1998-08-25 00:00:00
Activity Group: Enforcement Action
Activity Type: Administrative - Informal
Activity Status: Achieved

Region Code: 09
Programmatic ID: AIR CASDS0000607300039
Facility Registry ID: 110000478830
Air Operating Status Code: OPR
Default Air Classification Code: MIN
Air Program: Title V Permits
Activity Date: 2000-08-09 00:00:00
Activity Status Date: 2000-08-09 00:00:00
Activity Group: Enforcement Action
Activity Type: Administrative - Informal

Map ID
Direction
Distance
Elevation

MAP FINDINGS

Site

Database(s)

EDR ID Number
EPA ID Number

ARCO PRODUCTS-SAN DIEGO TERMINAL (Continued)

1000153711

Activity Status: Achieved

Region Code: 09
Programmatic ID: AIR CASDS0000607300039
Facility Registry ID: 110000478830
Air Operating Status Code: OPR
Default Air Classification Code: MIN
Air Program: Title V Permits
Activity Date: 2000-09-15 00:00:00
Activity Status Date: 2000-09-15 00:00:00
Activity Group: Enforcement Action
Activity Type: Administrative - Informal
Activity Status: Achieved

Region Code: 09
Programmatic ID: AIR CASDS0000607300039
Facility Registry ID: 110000478830
Air Operating Status Code: OPR
Default Air Classification Code: MIN
Air Program: Title V Permits
Activity Date: 2002-09-10 00:00:00
Activity Status Date: 2002-09-10 00:00:00
Activity Group: Enforcement Action
Activity Type: Administrative - Informal
Activity Status: Achieved

Region Code: 09
Programmatic ID: AIR CASDS0000607300039
Facility Registry ID: 110000478830
Air Operating Status Code: OPR
Default Air Classification Code: MIN
Air Program: Title V Permits
Activity Date: 2003-03-05 00:00:00
Activity Status Date: 2003-03-05 00:00:00
Activity Group: Enforcement Action
Activity Type: Administrative - Informal
Activity Status: Achieved

Region Code: 09
Programmatic ID: AIR CASDS0000607300039
Facility Registry ID: 110000478830
Air Operating Status Code: OPR
Default Air Classification Code: MIN
Air Program: Title V Permits
Activity Date: 2003-08-12 00:00:00
Activity Status Date: 2003-08-12 00:00:00
Activity Group: Enforcement Action
Activity Type: Administrative - Informal
Activity Status: Achieved

Region Code: 09
Programmatic ID: AIR CASDS0000607300039
Facility Registry ID: 110000478830
Air Operating Status Code: OPR
Default Air Classification Code: MIN
Air Program: Title V Permits
Activity Date: 2003-09-19 00:00:00

Map ID
 Direction
 Distance
 Elevation

MAP FINDINGS

Site

Database(s)

EDR ID Number
 EPA ID Number

ARCO PRODUCTS-SAN DIEGO TERMINAL (Continued)

1000153711

Activity Status Date: 2003-09-19 00:00:00
 Activity Group: Enforcement Action
 Activity Type: Administrative - Informal
 Activity Status: Achieved

AA163
SSE
1/8-1/4
0.228 mi.
1205 ft.

Relative:
Lower

Actual:
32 ft.

ARCO SAN DIEGO TERMINAL
2295 HARBOR DR E
SAN DIEGO, CA 92101

Site 7 of 10 in cluster AA

CA LUST
CA SAN DIEGO CO. SAM
CA CPS-SLIC
CA San Diego Co. HMMD
CA CERS HAZ WASTE
CA SWEEPS UST
CA HIST UST
CA CERS TANKS
CA Cortese
CA EMI
CA HAZNET
CA HIST CORTESE
CA NPDES
CA SAN DIEGO CO LOP
CA CIWQS
CA CERS

S100725892
N/A

LUST REG 9:

Region: 9
 Status: Case Closed
 Case Number: 9UT19
 Local Case: T00299
 Substance: Misc. Motor Vehicle Fuels
 Qty Leaked: Not reported
 Abate Method: No Action Required - incident is minor, requiring no remedial action
 Local Agency: San Diego
 How Found: Not reported
 How Stopped: Not reported
 Source: Not reported
 Cause: Not reported
 Lead Agency: Local Agency
 Case Type: Other ground water affected
 Date Found: / /
 Date Stopped: / /
 Confirm Date: / /
 Submit Workplan: Not reported
 Prelim Assess: 09/30/1986
 Desc Pollution: Not reported
 Remed Plan: / /
 Remed Action: Not reported
 Began Monitor: Not reported
 Release Date: 09/10/1986
 Enforce Date: Not reported
 Closed Date: 4/20/87
 Enforce Type: Not reported
 Pilot Program: LOP
 Basin Number: 908.21
 GW Depth: Not reported
 Beneficial Use: NBNB/E
 NPDES Number: Not reported
 Priority: Not reported
 File Dispn: File discarded, case closed

Map ID
Direction
Distance
Elevation

MAP FINDINGS

Site

Database(s)

EDR ID Number
EPA ID Number

ARCO SAN DIEGO TERMINAL (Continued)

S100725892

Interim Remedial Actions: No
Cleanup and Abatement order Number: Not reported
Waste Discharge Requirement Number: Not reported

Region: 9
Status: Preliminary site assessment underway
Case Number: 9UT2279
Local Case: H02375-002
Substance: Gasoline
Qty Leaked: Not reported
Abate Method: Not reported
Local Agency: San Diego
How Found: Tank Closure
How Stopped: Close Tank
Source: Unknown
Cause: Unknown
Lead Agency: Local Agency
Case Type: Other ground water affected
Date Found: 09/10/1992
Date Stopped: 09/10/1992
Confirm Date: 10/19/1992
Submit Workplan: 10/20/92
Prelim Assess: 03/31/1993
Desc Pollution: Not reported
Remed Plan: / /
Remed Action: Not reported
Began Monitor: Not reported
Release Date: 09/10/1992
Enforce Date: Not reported
Closed Date: Not reported
Enforce Type: Not reported
Pilot Program: LOP
Basin Number: 908.21
GW Depth: 19'
Beneficial Use: NBNB/E
NPDES Number: Not reported
Priority: 2B
File Dispn: File discarded, case closed
Interim Remedial Actions: Yes
Cleanup and Abatement order Number: Not reported
Waste Discharge Requirement Number: Not reported

Region: 9
Status: Preliminary site assessment underway
Case Number: 9UT3218
Local Case: H02375-004
Substance: Gasoline
Qty Leaked: 0
Abate Method: Not reported
Local Agency: San Diego
How Found: Not reported
How Stopped: Not reported
Source: Not reported
Cause: Not reported
Lead Agency: Local Agency
Case Type: Soil only
Date Found: 04/12/1996

Map ID
Direction
Distance
Elevation

MAP FINDINGS

Site

Database(s)

EDR ID Number
EPA ID Number

ARCO SAN DIEGO TERMINAL (Continued)

S100725892

Date Stopped: 04/12/1996
Confirm Date: / /
Submit Workplan: Not reported
Prelim Assess: 06/13/1996
Desc Pollution: Not reported
Remed Plan: / /
Remed Action: Not reported
Began Monitor: Not reported
Release Date: 04/12/1996
Enforce Date: 6/28/96
Closed Date: Not reported
Enforce Type: SEL
Pilot Program: LOP
Basin Number: 908.22
GW Depth: 11'+
Beneficial Use: No Beneficial groundwater use
NPDES Number: Not reported
Priority: Low priority. Priority ranking can change over time.
File Dispn: Administratively opened on database, however no file physically exists
Interim Remedial Actions: Not reported
Cleanup and Abatement order Number: Not reported
Waste Discharge Requirement Number: Not reported

LUST:

Name: ARCO SAN DIEGO TERMINAL
Address: 2295 E HARBOR DR
City,State,Zip: SAN DIEGO, CA 921133636
Lead Agency: SAN DIEGO COUNTY LOP
Case Type: LUST Cleanup Site
Geo Track: http://geotracker.waterboards.ca.gov/profile_report.asp?global_id=T0607301799
Global Id: T0607301799
Latitude: 32.6939991944137
Longitude: -117.142388820648
Status: Open - Remediation
Status Date: 05/01/1998
Case Worker: EM
RB Case Number: 9UT3030
Local Agency: SAN DIEGO COUNTY LOP
File Location: Local Agency
Local Case Number: H02375-003
Potential Media Affect: Other Groundwater (uses other than drinking water)
Potential Contaminants of Concern: Gasoline
Site History: This case has been administratively consolidated with the following DEH cases H02375-002, H02375-004, & H02375-005. Soil and groundwater assessment and remediation activities have been ongoing at the site since 1992 to address hydrocarbon impacts due to historical fuel releases at the site. There were four separate releases that were initiated on this site. Site assessment activities are ongoing for this site, and joint monitoring with the neighboring Chevron terminal is being conducted. Please see the Environmental Data tab for additional site specific data.

LUST:

Global Id: T0607301799
Contact Type: Local Agency Caseworker
Contact Name: EWAN MOFFAT
Organization Name: SAN DIEGO COUNTY LOP

Map ID
Direction
Distance
Elevation

MAP FINDINGS

Site

Database(s)

EDR ID Number
EPA ID Number

ARCO SAN DIEGO TERMINAL (Continued)

S100725892

Address: P.O. Box 129261
City: San Diego
Email: ewan.moffat@sdcounty.ca.gov
Phone Number: Not reported

LUST:

Global Id: T0607301799
Action Type: ENFORCEMENT
Date: 07/14/2009
Action: Letter - Notice

Global Id: T0607301799
Action Type: ENFORCEMENT
Date: 09/13/2017
Action: Technical Correspondence / Assistance / Other

Global Id: T0607301799
Action Type: ENFORCEMENT
Date: 04/13/2018
Action: Technical Correspondence / Assistance / Other

Global Id: T0607301799
Action Type: RESPONSE
Date: 11/20/2008
Action: Monitoring Report - Quarterly

Global Id: T0607301799
Action Type: RESPONSE
Date: 05/04/2009
Action: Monitoring Report - Quarterly

Global Id: T0607301799
Action Type: RESPONSE
Date: 07/30/2009
Action: Monitoring Report - Quarterly

Global Id: T0607301799
Action Type: RESPONSE
Date: 10/30/2009
Action: Monitoring Report - Quarterly

Global Id: T0607301799
Action Type: RESPONSE
Date: 07/30/2014
Action: Monitoring Report - Semi-Annually

Global Id: T0607301799
Action Type: ENFORCEMENT
Date: 01/21/2010
Action: Letter - Notice

Global Id: T0607301799
Action Type: Other
Date: 09/10/1992
Action: Leak Began

Global Id: T0607301799

Map ID
Direction
Distance
Elevation

MAP FINDINGS

Site

Database(s)

EDR ID Number
EPA ID Number

ARCO SAN DIEGO TERMINAL (Continued)

S100725892

Action Type: RESPONSE
Date: 01/30/2015
Action: Monitoring Report - Semi-Annually

Global Id: T0607301799
Action Type: ENFORCEMENT
Date: 11/12/2014
Action: Technical Correspondence / Assistance / Other

Global Id: T0607301799
Action Type: ENFORCEMENT
Date: 09/03/2015
Action: Technical Correspondence / Assistance / Other

Global Id: T0607301799
Action Type: RESPONSE
Date: 04/30/2010
Action: Monitoring Report - Semi-Annually

Global Id: T0607301799
Action Type: Other
Date: 09/10/1992
Action: Leak Discovery

Global Id: T0607301799
Action Type: RESPONSE
Date: 10/30/2010
Action: Monitoring Report - Semi-Annually

Global Id: T0607301799
Action Type: RESPONSE
Date: 04/30/2011
Action: Monitoring Report - Semi-Annually

Global Id: T0607301799
Action Type: RESPONSE
Date: 07/30/2016
Action: Monitoring Report - Semi-Annually

Global Id: T0607301799
Action Type: ENFORCEMENT
Date: 05/12/2017
Action: Email Correspondence

Global Id: T0607301799
Action Type: RESPONSE
Date: 11/11/1996
Action: CAP/RAP - Other Report

Global Id: T0607301799
Action Type: RESPONSE
Date: 07/30/2016
Action: Monitoring Report - Quarterly

Global Id: T0607301799
Action Type: RESPONSE
Date: 10/30/2016

Map ID
Direction
Distance
Elevation

MAP FINDINGS

Site

Database(s)

EDR ID Number
EPA ID Number

ARCO SAN DIEGO TERMINAL (Continued)

S100725892

Action: Monitoring Report - Quarterly

Global Id: T0607301799
Action Type: RESPONSE
Date: 10/10/2017
Action: Correspondence

Global Id: T0607301799
Action Type: Other
Date: 09/10/1992
Action: Leak Stopped

Global Id: T0607301799
Action Type: RESPONSE
Date: 01/30/2012
Action: Monitoring Report - Semi-Annually

Global Id: T0607301799
Action Type: RESPONSE
Date: 07/30/2012
Action: Monitoring Report - Semi-Annually

Global Id: T0607301799
Action Type: RESPONSE
Date: 09/03/2015
Action: CAP/RAP - Other Report - Regulator Responded

Global Id: T0607301799
Action Type: RESPONSE
Date: 12/22/2015
Action: Monitoring Report - Semi-Annually - Regulator Responded

Global Id: T0607301799
Action Type: RESPONSE
Date: 07/30/2017
Action: Monitoring Report - Quarterly - Regulator Responded

Global Id: T0607301799
Action Type: RESPONSE
Date: 03/17/1999
Action: Other Workplan - Regulator Responded

Global Id: T0607301799
Action Type: RESPONSE
Date: 12/21/1994
Action: Other Workplan - Regulator Responded

Global Id: T0607301799
Action Type: RESPONSE
Date: 10/21/2001
Action: Other Workplan - Regulator Responded

Global Id: T0607301799
Action Type: RESPONSE
Date: 06/13/1996
Action: Other Workplan - Regulator Responded

Map ID
Direction
Distance
Elevation

MAP FINDINGS

Site

Database(s)

EDR ID Number
EPA ID Number

ARCO SAN DIEGO TERMINAL (Continued)

S100725892

Global Id: T0607301799
Action Type: RESPONSE
Date: 12/01/2000
Action: Interim Remedial Action Plan - Regulator Responded

Global Id: T0607301799
Action Type: RESPONSE
Date: 04/30/2017
Action: Monitoring Report - Quarterly - Regulator Responded

Global Id: T0607301799
Action Type: RESPONSE
Date: 01/30/2017
Action: Monitoring Report - Quarterly - Regulator Responded

Global Id: T0607301799
Action Type: REMEDIATION
Date: 08/07/2007
Action: In Situ Physical/Chemical Treatment (other than SVE)

Global Id: T0607301799
Action Type: REMEDIATION
Date: 05/01/1998
Action: Soil Vapor Extraction (SVE)

Global Id: T0607301799
Action Type: ENFORCEMENT
Date: 01/05/1995
Action: Notice of Responsibility

Global Id: T0607301799
Action Type: ENFORCEMENT
Date: 03/30/2017
Action: Technical Correspondence / Assistance / Other

Global Id: T0607301799
Action Type: Other
Date: 09/10/1992
Action: Leak Reported

Global Id: T0607301799
Action Type: RESPONSE
Date: 01/30/2013
Action: Monitoring Report - Semi-Annually

Global Id: T0607301799
Action Type: RESPONSE
Date: 12/10/2012
Action: Correspondence

Global Id: T0607301799
Action Type: RESPONSE
Date: 07/30/2013
Action: Monitoring Report - Semi-Annually

Global Id: T0607301799
Action Type: RESPONSE

Map ID
Direction
Distance
Elevation

MAP FINDINGS

Site

Database(s)

EDR ID Number
EPA ID Number

ARCO SAN DIEGO TERMINAL (Continued)

S100725892

Date: 01/30/2014
Action: Monitoring Report - Semi-Annually

LUST:

Global Id: T0607301799
Status: Open - Case Begin Date
Status Date: 11/22/1994

Global Id: T0607301799
Status: Open - Remediation
Status Date: 05/01/1998

Name: ARCO SAN DIEGO TERMINAL
Address: 2295 E HARBOR DR
City,State,Zip: SAN DIEGO, CA 921133636
Lead Agency: SAN DIEGO COUNTY LOP
Case Type: LUST Cleanup Site
Geo Track: http://geotracker.waterboards.ca.gov/profile_report.asp?global_id=T0607399202
Global Id: T0607399202
Latitude: 32.6934610022539
Longitude: -117.141868639127
Status: Completed - Case Closed
Status Date: 01/27/2010
Case Worker: Not reported
RB Case Number: 9UT3986
Local Agency: Not reported
File Location: Local Agency
Local Case Number: H02375-005
Potential Media Affect: Other Groundwater (uses other than drinking water)
Potential Contaminants of Concern: Gasoline
Site History: Soil and groundwater assessment and remediation activities have been ongoing at the site since 1992 to address hydrocarbon impacts due to historical fuel releases at the site. There are currently four open site assessment cases with DEH for this site. All information is managed under DEH case # H02375-005. Site assessment activities are ongoing for this site, and joint monitoring with the neighboring Chevron terminal is being conducted. Please see the Environmental Data tab for additional site specific data. This case has been administratively consolidated with H02375-003, please see H02375-003 for all case information.

LUST:

Global Id: T0607399202
Action Type: ENFORCEMENT
Date: 07/15/2009
Action: Letter - Notice

Global Id: T0607399202
Action Type: RESPONSE
Date: 05/04/2009
Action: Monitoring Report - Quarterly

Global Id: T0607399202
Action Type: RESPONSE
Date: 11/20/2008
Action: Monitoring Report - Quarterly

Map ID
Direction
Distance
Elevation

MAP FINDINGS

Site

Database(s)

EDR ID Number
EPA ID Number

ARCO SAN DIEGO TERMINAL (Continued)

S100725892

Global Id: T0607399202
Action Type: ENFORCEMENT
Date: 01/21/2010
Action: Closure/No Further Action Letter

Global Id: T0607399202
Action Type: RESPONSE
Date: 07/30/2009
Action: Monitoring Report - Quarterly

Global Id: T0607399202
Action Type: Other
Date: 08/07/1998
Action: Leak Began

Global Id: T0607399202
Action Type: Other
Date: 08/07/1998
Action: Leak Discovery

Global Id: T0607399202
Action Type: Other
Date: 08/07/1998
Action: Leak Stopped

Global Id: T0607399202
Action Type: Other
Date: 08/17/1998
Action: Leak Reported

Global Id: T0607399202
Action Type: ENFORCEMENT
Date: 10/08/1999
Action: Notice of Responsibility

LUST:

Global Id: T0607399202
Status: Open - Case Begin Date
Status Date: 05/01/1998

Global Id: T0607399202
Status: Open - Remediation
Status Date: 05/01/1998

Global Id: T0607399202
Status: Completed - Case Closed
Status Date: 01/27/2010

Name: ARCO SAN DIEGO TERMINAL
Address: 2295 E HARBOR DR
City,State,Zip: SAN DIEGO, CA 921133636
Lead Agency: SAN DIEGO COUNTY LOP
Case Type: LUST Cleanup Site
Geo Track: http://geotracker.waterboards.ca.gov/profile_report.asp?global_id=T0607301045
Global Id: T0607301045
Latitude: 32.6935517153331

Map ID
Direction
Distance
Elevation

MAP FINDINGS

Site

Database(s)

EDR ID Number
EPA ID Number

ARCO SAN DIEGO TERMINAL (Continued)

S100725892

Longitude: -117.14147093002
Status: Completed - Case Closed
Status Date: 01/27/2010
Case Worker: Not reported
RB Case Number: 9UT2279
Local Agency: Not reported
File Location: Local Agency
Local Case Number: H02375-002
Potential Media Affect: Other Groundwater (uses other than drinking water)
Potential Contaminants of Concern: Gasoline
Site History: Soil and groundwater assessment and remediation activities have been ongoing at the site since 1992 to address hydrocarbon impacts due to historical fuel releases at the site. There are currently four open site assessment cases with DEH for this site. All information is managed under DEH case # H02375-005. Site assessment activities are ongoing for this site, and joint monitoring with the neighboring Chevron terminal is being conducted. Please see the Environmental Data tab for additional site specific data. This case has been consolidated with H02375-003, please see case H02375-003 for all case information.

LUST:

Global Id: T0607301045
Action Type: ENFORCEMENT
Date: 07/14/2009
Action: Letter - Notice

Global Id: T0607301045
Action Type: ENFORCEMENT
Date: 01/21/2010
Action: Closure/No Further Action Letter

Global Id: T0607301045
Action Type: Other
Date: 09/10/1992
Action: Leak Began

Global Id: T0607301045
Action Type: Other
Date: 09/10/1992
Action: Leak Discovery

Global Id: T0607301045
Action Type: ENFORCEMENT
Date: 10/19/1992
Action: Notice of Responsibility

Global Id: T0607301045
Action Type: Other
Date: 09/10/1992
Action: Leak Reported

LUST:

Global Id: T0607301045
Status: Open - Case Begin Date
Status Date: 09/10/1992

Map ID
Direction
Distance
Elevation

MAP FINDINGS

Site

Database(s)

EDR ID Number
EPA ID Number

ARCO SAN DIEGO TERMINAL (Continued)

S100725892

Global Id: T0607301045
Status: Open - Remediation
Status Date: 11/14/1997

Global Id: T0607301045
Status: Completed - Case Closed
Status Date: 01/27/2010

Name: ARCO SAN DIEGO TERMINAL
Address: 2295 E HARBOR DR
City,State,Zip: SAN DIEGO, CA 921133636
Lead Agency: SAN DIEGO COUNTY LOP
Case Type: LUST Cleanup Site
Geo Track: http://geotracker.waterboards.ca.gov/profile_report.asp?global_id=T0607301975
Global Id: T0607301975
Latitude: 32.6937467433096
Longitude: -117.141689798538
Status: Completed - Case Closed
Status Date: 01/27/2010
Case Worker: Not reported
RB Case Number: 9UT3218
Local Agency: Not reported
File Location: Local Agency
Local Case Number: H02375-004
Potential Media Affect: Other Groundwater (uses other than drinking water)
Potential Contaminants of Concern: Gasoline
Site History: Soil and groundwater assessment and remediation activities have been ongoing at the site since 1992 to address hydrocarbon impacts due to historical fuel releases at the site. There are currently four open site assessment cases with DEH for this site. All information is managed under DEH case # H02375-005. Site assessment activities are ongoing for this site, and joint monitoring with the neighboring Chevron terminal is being conducted. Please see the Environmental Data tab for additional site specific data. This case has been administratively consolidated with H02375-003, please see H02375-003 for all case information.

LUST:

Global Id: T0607301975
Action Type: ENFORCEMENT
Date: 07/15/2009
Action: Letter - Notice

Global Id: T0607301975
Action Type: ENFORCEMENT
Date: 01/21/2010
Action: Closure/No Further Action Letter

Global Id: T0607301975
Action Type: Other
Date: 04/12/1996
Action: Leak Began

Global Id: T0607301975
Action Type: Other
Date: 04/12/1996
Action: Leak Discovery

Map ID
Direction
Distance
Elevation

MAP FINDINGS

Site

Database(s)

EDR ID Number
EPA ID Number

ARCO SAN DIEGO TERMINAL (Continued)

S100725892

Global Id: T0607301975
Action Type: Other
Date: 04/12/1996
Action: Leak Stopped

Global Id: T0607301975
Action Type: ENFORCEMENT
Date: 06/28/1996
Action: Notice of Responsibility

Global Id: T0607301975
Action Type: Other
Date: 04/12/1996
Action: Leak Reported

LUST:

Global Id: T0607301975
Status: Open - Case Begin Date
Status Date: 04/12/1996

Global Id: T0607301975
Status: Open - Remediation
Status Date: 06/27/1996

Global Id: T0607301975
Status: Completed - Case Closed
Status Date: 01/27/2010

SAN DIEGO CO. SAM:

Name: ARCO SAN DIEGO TERMINAL
Address: 2295 E HARBOR DR
City,State,Zip: SAN DIEGO, CA 921133636
Case Number: H02375-001
Agency: DEH Site Assessment & Mitigation
Funding: **Private - VAP**
Facility Type: Soils Only
Facility Status: Closed Case
Date: 11/20/2008
Date Began: 2/12/1992

Name: ARCO SAN DIEGO TERMINAL
Address: 2295 E HARBOR DR
City,State,Zip: SAN DIEGO, CA 921133636
Case Number: H02375-002
Agency: DEH Site Assessment & Mitigation
Funding: **LOP - State Fund**
Facility Type: GW With No Beneficial Use Designation
Facility Status: Closed Case
Date: 1/27/2010
Date Began: 9/10/1992

Name: ARCO SAN DIEGO TERMINAL
Address: 2295 E HARBOR DR
City,State,Zip: SAN DIEGO, CA 921133636
Case Number: H02375-003

Map ID
Direction
Distance
Elevation

MAP FINDINGS

Site

Database(s)

EDR ID Number
EPA ID Number

ARCO SAN DIEGO TERMINAL (Continued)

S100725892

Agency: DEH Site Assessment & Mitigation
Funding: **LOP - State Fund**
Facility Type: GW With No Beneficial Use Designation
Facility Status: Remedial Action (Clean-Up)
Date: 5/1/1998
Date Began: 11/22/1994

Name: ARCO SAN DIEGO TERMINAL
Address: 2295 E HARBOR DR
City,State,Zip: SAN DIEGO, CA 921133636
Case Number: H02375-004
Agency: DEH Site Assessment & Mitigation
Funding: **LOP - State Fund**
Facility Type: GW With No Beneficial Use Designation
Facility Status: Closed Case
Date: 1/27/2010
Date Began: 4/12/1996

Name: ARCO SAN DIEGO TERMINAL
Address: 2295 E HARBOR DR
City,State,Zip: SAN DIEGO, CA 921133636
Case Number: H02375-005
Agency: DEH Site Assessment & Mitigation
Funding: **LOP - State Fund**
Facility Type: GW With No Beneficial Use Designation
Facility Status: Closed Case
Date: 1/27/2010
Date Began: 8/7/1998

CPS-SLIC:

Name: ARCO SAN DIEGO TERMINAL
Address: 2295 E HARBOR DR
City,State,Zip: SAN DIEGO, CA 921133636
Region: STATE
Facility Status: **Completed - Case Closed**
Status Date: 11/20/2008
Global Id: T0608130078
Lead Agency: SAN DIEGO COUNTY LOP
Lead Agency Case Number: H02375-001
Latitude: 32.6932588102089
Longitude: -117.14200258255
Case Type: Cleanup Program Site
Case Worker: Not reported
Local Agency: Not reported
RB Case Number: 9UT19
File Location: Local Agency
Potential Media Affected: Not reported
Potential Contaminants of Concern: Not reported
Site History: Not reported

[Click here to access the California GeoTracker records for this facility:](#)

HMMD SAN DIEGO:

Name: TESORO SAN DIEGO TERMINAL
Address: 2295 E HARBOR DR
City,State,Zip: SAN DIEGO, CA 92113

Map ID
Direction
Distance
Elevation

MAP FINDINGS

Site

Database(s)

EDR ID Number
EPA ID Number

ARCO SAN DIEGO TERMINAL (Continued)

S100725892

Permit Number: Not reported
Business Type: Not reported
EPA Id Number: CAD000633271
APN: Not reported
Last HMMD Inspection: Not reported
Facility Telephone: 619-233-4400
Permit Status: Permit Renewed
Permit Expiration: Not reported
Date Last Updated: 03/01/2018
Facility Owner: Not reported
Facility Mailing Address: 2295 E HARBOR DR, SAN DIEGO, CA 92113-3636
Facility Mailing City: Not reported
Facility Mailing State: Not reported
Facility Mailing Zip: Not reported
UST Owner: N
Handle Regulated Hazmat: Not reported
Own Or Operate UST: Not reported
Subject To APSA: Not reported
Generate Haz Waste: Y
Treat Haz Waste: N
Generate Medical Waste: Not reported

UST DTL:

Record ID: DEH2002-HUPFP-102375
Permit Status: Permit Renewed
Active Permit: Y
Facility Id Number: 37-000-102375
Facility Type (Ust Facility): Not reported
Tank Owner Name: TESORO LOGISTICS OPERATIONS, LLC
Tankid: 16342
Tank Status: Removed
Date Ust Permanently Closed: 10/09/1992
Tank Use: 01
Piping System Type: 03
Last Updated: 2019-03-01T04:56:46.000
Tank Capacityin Gallons: 2000
Tank Contents: 1A
Type Of Tank: 01

Record ID: DEH2002-HUPFP-102375
Permit Status: Permit Renewed
Active Permit: Y
Facility Id Number: 37-000-102375
Facility Type (Ust Facility): Not reported
Tank Owner Name: TESORO LOGISTICS OPERATIONS, LLC
Tankid: 16344
Tank Status: Removed
Date Ust Permanently Closed: 10/09/1992
Tank Use: 01
Piping System Type: 03
Last Updated: 2019-03-01T04:56:46.000
Tank Capacityin Gallons: 550
Tank Contents: 1A
Type Of Tank: 01

Record ID: DEH2002-HUPFP-102375
Permit Status: Permit Renewed
Active Permit: Y

Map ID
Direction
Distance
Elevation

MAP FINDINGS

Site

Database(s)

EDR ID Number
EPA ID Number

ARCO SAN DIEGO TERMINAL (Continued)

S100725892

Facility Id Number: 37-000-102375
Facility Type (Ust Facility): Not reported
Tank Owner Name: TESORO LOGISTICS OPERATIONS, LLC
Tankid: 16346
Tank Status: Closed In Place
Date Ust Permanently Closed: 11/28/1994
Tank Use: Not reported
Piping System Type: Not reported
Last Updated: 2019-03-01T04:56:46.000
Tank Capacityin Gallons: 750
Tank Contents: Not reported
Type Of Tank: 01

Record ID: DEH2002-HUPFP-102375
Permit Status: Permit Renewed
Active Permit: Y
Facility Id Number: 37-000-102375
Facility Type (Ust Facility): Not reported
Tank Owner Name: TESORO LOGISTICS OPERATIONS, LLC
Tankid: 16347
Tank Status: Removed
Date Ust Permanently Closed: 11/29/2006
Tank Use: 01
Piping System Type: 02
Last Updated: 2019-03-01T04:56:46.000
Tank Capacityin Gallons: 868
Tank Contents: Not reported
Type Of Tank: 02

Record ID: DEH2002-HUPFP-102375
Permit Status: Permit Renewed
Active Permit: Y
Facility Id Number: 37-000-102375
Facility Type (Ust Facility): Not reported
Tank Owner Name: TESORO LOGISTICS OPERATIONS, LLC
Tankid: 16349
Tank Status: Closed In Place
Date Ust Permanently Closed: 11/29/2006
Tank Use: 01
Piping System Type: 02
Last Updated: 2019-03-01T04:56:46.000
Tank Capacityin Gallons: 1850
Tank Contents: Not reported
Type Of Tank: 02

Record ID: DEH2002-HUPFP-102375
Permit Status: Permit Renewed
Active Permit: Y
Facility Id Number: 37-000-102375
Facility Type (Ust Facility): Not reported
Tank Owner Name: TESORO LOGISTICS OPERATIONS, LLC
Tankid: 16343
Tank Status: Removed
Date Ust Permanently Closed: 10/09/1992
Tank Use: 04
Piping System Type: 03
Last Updated: 2019-03-01T04:56:46.000

Map ID
Direction
Distance
Elevation

MAP FINDINGS

Site

Database(s)

EDR ID Number
EPA ID Number

ARCO SAN DIEGO TERMINAL (Continued)

S100725892

Tank Capacityin Gallons: 550
Tank Contents: Not reported
Type Of Tank: 01

Record ID: DEH2002-HUPFP-102375
Permit Status: Permit Renewed
Active Permit: Y
Facility Id Number: 37-000-102375
Facility Type (Ust Facility): Not reported
Tank Owner Name: TESORO LOGISTICS OPERATIONS, LLC
Tankid: 16348
Tank Status: Removed
Date Ust Permanently Closed: 12/04/1996
Tank Use: 01
Piping System Type: Not reported
Last Updated: 2019-03-01T04:56:46.000
Tank Capacityin Gallons: 500
Tank Contents: 1A
Type Of Tank: 01

Record ID: DEH2002-HUPFP-102375
Permit Status: Permit Renewed
Active Permit: Y
Facility Id Number: 37-000-102375
Facility Type (Ust Facility): Not reported
Tank Owner Name: TESORO LOGISTICS OPERATIONS, LLC
Tankid: 16341
Tank Status: Removed
Date Ust Permanently Closed: 10/09/1992
Tank Use: 01
Piping System Type: 03
Last Updated: 2019-03-01T04:56:46.000
Tank Capacityin Gallons: 10000
Tank Contents: Diesel
Type Of Tank: 01

Record ID: DEH2002-HUPFP-102375
Permit Status: Permit Renewed
Active Permit: Y
Facility Id Number: 37-000-102375
Facility Type (Ust Facility): Not reported
Tank Owner Name: TESORO LOGISTICS OPERATIONS, LLC
Tankid: 81229
Tank Status: Exempt
Date Ust Permanently Closed: Not reported
Tank Use: 04
Piping System Type: 03
Last Updated: 2019-03-01T04:56:46.000
Tank Capacityin Gallons: 1500
Tank Contents: 99
Type Of Tank: 04

Record ID: DEH2002-HUPFP-102375
Permit Status: Permit Renewed
Active Permit: Y
Facility Id Number: 37-000-102375
Facility Type (Ust Facility): Not reported

Map ID
Direction
Distance
Elevation

MAP FINDINGS

Site

Database(s)

EDR ID Number
EPA ID Number

ARCO SAN DIEGO TERMINAL (Continued)

S100725892

Tank Owner Name: TESORO LOGISTICS OPERATIONS, LLC
Tankid: 16345
Tank Status: Removed
Date Ust Permanently Closed: 01/22/1994
Tank Use: 01
Piping System Type: 03
Last Updated: 2019-03-01T04:56:46.000
Tank Capacity in Gallons: 550
Tank Contents: 02
Type Of Tank: 01

Waste and Materials:

Record ID: DEH2002-HUPFP-102375
Permit Status: Permit Renewed
Active Permit: Y
Child Record Id: DEH2018-HCHEM-0171742
Trade Secret: N
Hazardous Material Type: Pure
Last Updated: 2018-03-01T02:33:21.000
Chemical Name: CARBON
Common Name: CARBON
Case Number: 7440-44-0

Record ID: DEH2002-HUPFP-102375
Permit Status: Permit Renewed
Active Permit: Y
Child Record Id: DEH2018-HCHEM-0171731
Trade Secret: N
Hazardous Material Type: Pure
Last Updated: 2018-03-01T02:33:21.000
Chemical Name: NITROGEN GAS
Common Name: NITROGEN GAS
Case Number: 7727-37-9

Record ID: DEH2002-HUPFP-102375
Permit Status: Permit Renewed
Active Permit: Y
Child Record Id: DEH2018-HCHEM-0171732
Trade Secret: N
Hazardous Material Type: Mixture
Last Updated: 2018-03-01T02:33:21.000
Chemical Name: GASOLINE UNLEADED
Common Name: GASOLINE
Case Number: 8006-61-9

Record ID: DEH2002-HUPFP-102375
Permit Status: Permit Renewed
Active Permit: Y
Child Record Id: DEH2018-HCHEM-0171733
Trade Secret: N
Hazardous Material Type: Mixture
Last Updated: 2018-03-01T02:33:21.000
Chemical Name: PROPANE/NITROGEN GAS
Common Name: PROPANE (1.51%) with NITROGEN used for Calibration
Case Number: Not reported

Record ID: DEH2002-HUPFP-102375

Map ID
Direction
Distance
Elevation

MAP FINDINGS

Site

Database(s)

EDR ID Number
EPA ID Number

ARCO SAN DIEGO TERMINAL (Continued)

S100725892

Permit Status: Permit Renewed
Active Permit: Y
Child Record Id: DEH2018-HCHEM-0171734
Trade Secret: N
Hazardous Material Type: Pure
Last Updated: 2018-03-01T02:33:21.000
Chemical Name: MOTOR OIL
Common Name: MOTOR OIL
Case Number: 64742-65-0

Record ID: DEH2002-HUPFP-102375
Permit Status: Permit Renewed
Active Permit: Y
Child Record Id: DEH2018-HCHEM-0171735
Trade Secret: N
Hazardous Material Type: Mixture
Last Updated: 2018-03-01T02:33:21.000
Chemical Name: TRANSMIX
Common Name: TRANSMIX
Case Number: MIXTURE

Record ID: DEH2002-HUPFP-102375
Permit Status: Permit Renewed
Active Permit: Y
Child Record Id: DEH2018-HCHEM-0171736
Trade Secret: N
Hazardous Material Type: Mixture
Last Updated: 2018-03-01T02:33:21.000
Chemical Name: Diesel (may include Biodiesel)
Common Name: DIESEL (and BIODIESEL)
Case Number: 68476-34-6

Record ID: DEH2002-HUPFP-102375
Permit Status: Permit Renewed
Active Permit: Y
Child Record Id: DEH2018-HCHEM-0171737
Trade Secret: N
Hazardous Material Type: Pure
Last Updated: 2018-03-01T02:33:21.000
Chemical Name: ETHYLENE GLYCOL
Common Name: ETHYLENE GLYCOL
Case Number: 107-21-1

Record ID: DEH2002-HUPFP-102375
Permit Status: Permit Renewed
Active Permit: Y
Child Record Id: DEH2018-HCHEM-0171738
Trade Secret: N
Hazardous Material Type: Pure
Last Updated: 2018-03-01T02:33:21.000
Chemical Name: ETHYL ALCOHOL- DENATURED
Common Name: ETHANOL
Case Number: 64-17-5

Record ID: DEH2002-HUPFP-102375
Permit Status: Permit Renewed
Active Permit: Y

Map ID
Direction
Distance
Elevation

MAP FINDINGS

Site

Database(s)

EDR ID Number
EPA ID Number

ARCO SAN DIEGO TERMINAL (Continued)

S100725892

Child Record Id: DEH2018-HCHEM-0171739
Trade Secret: N
Hazardous Material Type: Mixture
Last Updated: 2018-03-01T02:33:21.000
Chemical Name: WATER and STORMWATER CONTAMINATED w/GASOLINE, ETHANOL, DIESEL
Common Name: OILY WATER
Case Number: Not reported

Record ID: DEH2002-HUPFP-102375
Permit Status: Permit Renewed
Active Permit: Y
Child Record Id: DEH2018-HCHEM-0171740
Trade Secret: N
Hazardous Material Type: Mixture
Last Updated: 2018-03-01T02:33:21.000
Chemical Name: AFFF FIRE FIGHTING FOAM
Common Name: AFFF FIRE FIGHTING FOAM
Case Number: 29385-43-1

Record ID: DEH2002-HUPFP-102375
Permit Status: Permit Renewed
Active Permit: Y
Child Record Id: DEH2018-HWAST-0145827
Trade Secret: N
Hazardous Material Type: Not reported
Last Updated: 2018-03-01T02:33:22.000
Chemical Name: WASTE 343 UNSPEC ORGANIC LIQUID MIXTURE
Common Name: ETHYLENE GLYCOL WASTE w/GASOLINE(D001)(D0018)
Case Number: Not reported

Record ID: DEH2002-HUPFP-102375
Permit Status: Permit Renewed
Active Permit: Y
Child Record Id: DEH2017-HCHEM-0147131
Trade Secret: N
Hazardous Material Type: Pure
Last Updated: 2017-09-13T02:32:41.000
Chemical Name: NITROGEN GAS
Common Name: NITROGEN GAS
Case Number: 7727-37-9

Record ID: DEH2002-HUPFP-102375
Permit Status: Permit Renewed
Active Permit: Y
Child Record Id: DEH2017-HCHEM-0147132
Trade Secret: N
Hazardous Material Type: Mixture
Last Updated: 2017-09-13T02:32:41.000
Chemical Name: GASOLINE UNLEADED
Common Name: GASOLINE
Case Number: 8006-61-9

Record ID: DEH2002-HUPFP-102375
Permit Status: Permit Renewed
Active Permit: Y
Child Record Id: DEH2017-HCHEM-0147133
Trade Secret: N

Map ID
Direction
Distance
Elevation

MAP FINDINGS

Site

Database(s)

EDR ID Number
EPA ID Number

ARCO SAN DIEGO TERMINAL (Continued)

S100725892

Hazardous Material Type: Mixture
Last Updated: 2017-09-13T02:32:41.000
Chemical Name: PROPANE/NITROGEN GAS
Common Name: PROPANE (1.51%) with NITROGEN used for Calibration
Case Number: Not reported

Record ID: DEH2002-HUPFP-102375
Permit Status: Permit Renewed
Active Permit: Y
Child Record Id: DEH2017-HCHEM-0147134
Trade Secret: N
Hazardous Material Type: Pure
Last Updated: 2017-09-13T02:32:41.000
Chemical Name: MOTOR OIL
Common Name: MOTOR OIL
Case Number: 64742-65-0

Record ID: DEH2002-HUPFP-102375
Permit Status: Permit Renewed
Active Permit: Y
Child Record Id: DEH2017-HCHEM-0147135
Trade Secret: N
Hazardous Material Type: Mixture
Last Updated: 2017-09-13T02:32:41.000
Chemical Name: TRANSMIX
Common Name: TRANSMIX
Case Number: MIXTURE

Record ID: DEH2002-HUPFP-102375
Permit Status: Permit Renewed
Active Permit: Y
Child Record Id: DEH2017-HCHEM-0147136
Trade Secret: N
Hazardous Material Type: Mixture
Last Updated: 2017-09-13T02:32:41.000
Chemical Name: Diesel (may include Biodiesel)
Common Name: DIESEL (and BIODIESEL)
Case Number: 68476-34-6

Record ID: DEH2002-HUPFP-102375
Permit Status: Permit Renewed
Active Permit: Y
Child Record Id: DEH2017-HCHEM-0147137
Trade Secret: N
Hazardous Material Type: Pure
Last Updated: 2017-09-13T02:32:41.000
Chemical Name: ETHYLENE GLYCOL
Common Name: ETHYLENE GLYCOL
Case Number: 107-21-1

Record ID: DEH2002-HUPFP-102375
Permit Status: Permit Renewed
Active Permit: Y
Child Record Id: DEH2017-HCHEM-0147138
Trade Secret: N
Hazardous Material Type: Pure
Last Updated: 2017-09-13T02:32:41.000

Map ID
Direction
Distance
Elevation

MAP FINDINGS

Site

Database(s)

EDR ID Number
EPA ID Number

ARCO SAN DIEGO TERMINAL (Continued)

S100725892

Chemical Name: ETHYL ALCOHOL- DENATURED
Common Name: ETHANOL
Case Number: 64-17-5

Record ID: DEH2002-HUPFP-102375
Permit Status: Permit Renewed
Active Permit: Y
Child Record Id: DEH2017-HCHEM-0147139
Trade Secret: N

Hazardous Material Type: Mixture
Last Updated: 2017-09-13T02:32:41.000
Chemical Name: WATER and STORMWATER CONTAMINATED w/GASOLINE, ETHANOL, DIESEL
Common Name: OILY WATER
Case Number: Not reported

Record ID: DEH2002-HUPFP-102375
Permit Status: Permit Renewed
Active Permit: Y
Child Record Id: DEH2017-HCHEM-0147140
Trade Secret: N

Hazardous Material Type: Mixture
Last Updated: 2017-09-13T02:32:41.000
Chemical Name: AFFF FIRE FIGHTING FOAM
Common Name: AFFF FIRE FIGHTING FOAM
Case Number: 29385-43-1

Record ID: DEH2002-HUPFP-102375
Permit Status: Permit Renewed
Active Permit: Y
Child Record Id: DEH2017-HCHEM-0147141
Trade Secret: N

Hazardous Material Type: Mixture
Last Updated: 2017-09-13T02:32:41.000
Chemical Name: FUEL ADDITIVE
Common Name: GASOLINE ADDITIVE
Case Number: MIXTURE

Record ID: DEH2002-HUPFP-102375
Permit Status: Permit Renewed
Active Permit: Y
Child Record Id: DEH2017-HCHEM-0147142
Trade Secret: N

Hazardous Material Type: Pure
Last Updated: 2017-09-13T02:32:41.000
Chemical Name: CARBON
Common Name: CARBON
Case Number: 7440-44-0

Record ID: DEH2002-HUPFP-102375
Permit Status: Permit Renewed
Active Permit: Y
Child Record Id: DEH2017-HWAST-0125769
Trade Secret: N

Hazardous Material Type: Not reported
Last Updated: 2017-09-13T02:32:41.000
Chemical Name: WASTE 343 UNSPEC ORGANIC LIQUID MIXTURE
Common Name: ETHYLENE GLYCOL WASTE w/GASOLINE(D001)(D0018)

Map ID
Direction
Distance
Elevation

MAP FINDINGS

Site

Database(s)

EDR ID Number
EPA ID Number

ARCO SAN DIEGO TERMINAL (Continued)

S100725892

Case Number:	Not reported
Record ID:	DEH2002-HUPFP-102375
Permit Status:	Permit Renewed
Active Permit:	Y
Child Record Id:	DEH2016-HCHEM-0106762
Trade Secret:	N
Hazardous Material Type:	Pure
Last Updated:	2017-02-02T01:04:00.000
Chemical Name:	NITROGEN GAS
Common Name:	NITROGEN GAS
Case Number:	7727-37-9
Record ID:	DEH2002-HUPFP-102375
Permit Status:	Permit Renewed
Active Permit:	Y
Child Record Id:	DEH2016-HCHEM-0106763
Trade Secret:	N
Hazardous Material Type:	Mixture
Last Updated:	2017-02-02T01:04:00.000
Chemical Name:	GASOLINE UNLEADED
Common Name:	GASOLINE
Case Number:	8006-61-9
Record ID:	DEH2002-HUPFP-102375
Permit Status:	Permit Renewed
Active Permit:	Y
Child Record Id:	DEH2016-HCHEM-0106764
Trade Secret:	N
Hazardous Material Type:	Mixture
Last Updated:	2017-02-02T01:04:00.000
Chemical Name:	PROPANE/NITROGEN GAS
Common Name:	PROPANE (1.51%) with NITROGEN used for Calibration
Case Number:	Not reported
Record ID:	DEH2002-HUPFP-102375
Permit Status:	Permit Renewed
Active Permit:	Y
Child Record Id:	DEH2016-HCHEM-0106765
Trade Secret:	N
Hazardous Material Type:	Pure
Last Updated:	2017-02-02T01:04:00.000
Chemical Name:	MOTOR OIL
Common Name:	MOTOR OIL
Case Number:	64742-65-0
Record ID:	DEH2002-HUPFP-102375
Permit Status:	Permit Renewed
Active Permit:	Y
Child Record Id:	DEH2016-HCHEM-0106766
Trade Secret:	N
Hazardous Material Type:	Mixture
Last Updated:	2017-02-02T01:04:00.000
Chemical Name:	TRANSMIX
Common Name:	TRANSMIX
Case Number:	MIXTURE

Map ID
Direction
Distance
Elevation

MAP FINDINGS

Site

Database(s)

EDR ID Number
EPA ID Number

ARCO SAN DIEGO TERMINAL (Continued)

S100725892

Record ID: DEH2002-HUPFP-102375
Permit Status: Permit Renewed
Active Permit: Y
Child Record Id: DEH2016-HCHEM-0106767
Trade Secret: N
Hazardous Material Type: Mixture
Last Updated: 2017-02-02T01:04:00.000
Chemical Name: Diesel (may include Biodiesel)
Common Name: DIESEL (and BIODIESEL)
Case Number: 68476-34-6

Record ID: DEH2002-HUPFP-102375
Permit Status: Permit Renewed
Active Permit: Y
Child Record Id: DEH2016-HCHEM-0106768
Trade Secret: N
Hazardous Material Type: Pure
Last Updated: 2017-02-02T01:04:00.000
Chemical Name: ETHYLENE GLYCOL
Common Name: ETHYLENE GLYCOL
Case Number: 107-21-1

Record ID: DEH2002-HUPFP-102375
Permit Status: Permit Renewed
Active Permit: Y
Child Record Id: DEH2016-HCHEM-0106769
Trade Secret: N
Hazardous Material Type: Pure
Last Updated: 2017-02-02T01:04:00.000
Chemical Name: ETHYL ALCOHOL- DENATURED
Common Name: ETHANOL
Case Number: 64-17-5

Record ID: DEH2002-HUPFP-102375
Permit Status: Permit Renewed
Active Permit: Y
Child Record Id: DEH2016-HCHEM-0106770
Trade Secret: N
Hazardous Material Type: Mixture
Last Updated: 2017-02-02T01:04:00.000
Chemical Name: WATER and STORMWATER CONTAMINATED w/GASOLINE, ETHANOL, DIESEL
Common Name: OILY WATER
Case Number: Not reported

Record ID: DEH2002-HUPFP-102375
Permit Status: Permit Renewed
Active Permit: Y
Child Record Id: DEH2016-HCHEM-0106771
Trade Secret: N
Hazardous Material Type: Mixture
Last Updated: 2017-02-02T01:04:00.000
Chemical Name: AFFF FIRE FIGHTING FOAM
Common Name: AFFF FIRE FIGHTING FOAM
Case Number: 29385-43-1

Record ID: DEH2002-HUPFP-102375
Permit Status: Permit Renewed

Map ID
Direction
Distance
Elevation

MAP FINDINGS

Site

Database(s)

EDR ID Number
EPA ID Number

ARCO SAN DIEGO TERMINAL (Continued)

S100725892

Active Permit: Y
Child Record Id: DEH2016-HCHEM-0106772
Trade Secret: N
Hazardous Material Type: Mixture
Last Updated: 2017-02-02T01:04:00.000
Chemical Name: FUEL ADDITIVE
Common Name: GASOLINE ADDITIVE
Case Number: MIXTURE

Record ID: DEH2002-HUPFP-102375
Permit Status: Permit Renewed
Active Permit: Y
Child Record Id: DEH2016-HCHEM-0106773
Trade Secret: N
Hazardous Material Type: Pure
Last Updated: 2017-02-02T01:04:00.000
Chemical Name: CARBON
Common Name: CARBON
Case Number: 7440-44-0

Record ID: DEH2002-HUPFP-102375
Permit Status: Permit Renewed
Active Permit: Y
Child Record Id: DEH2016-HWAST-0088050
Trade Secret: N
Hazardous Material Type: Not reported
Last Updated: 2017-02-02T01:04:04.000
Chemical Name: WASTE 343 UNSPEC ORGANIC LIQUID MIXTURE
Common Name: ETHYLENE GLYCOL WASTE w/GASOLINE(D001)(D0018)
Case Number: Not reported

Record ID: DEH2002-HUPFP-102375
Permit Status: Permit Renewed
Active Permit: Y
Child Record Id: DEH2018-HCHEM-0171741
Trade Secret: N
Hazardous Material Type: Mixture
Last Updated: 2018-03-01T02:33:21.000
Chemical Name: FUEL ADDITIVE
Common Name: GASOLINE ADDITIVE
Case Number: MIXTURE

Record ID: DEH2002-HUPFP-102375
Permit Status: Permit Renewed
Active Permit: Y
Child Record Id: DEH2019-HCHEM-0209473
Trade Secret: N
Hazardous Material Type: Pure
Last Updated: 2019-03-01T04:56:45.000
Chemical Name: NITROGEN GAS
Common Name: NITROGEN GAS
Case Number: 7727-37-9

Record ID: DEH2002-HUPFP-102375
Permit Status: Permit Renewed
Active Permit: Y
Child Record Id: DEH2019-HCHEM-0209474

Map ID
Direction
Distance
Elevation

MAP FINDINGS

Site

Database(s)

EDR ID Number
EPA ID Number

ARCO SAN DIEGO TERMINAL (Continued)

S100725892

Trade Secret: N
Hazardous Material Type: Mixture
Last Updated: 2019-03-01T04:56:45.000
Chemical Name: GASOLINE UNLEADED
Common Name: GASOLINE
Case Number: 8006-61-9

Record ID: DEH2002-HUPFP-102375
Permit Status: Permit Renewed
Active Permit: Y
Child Record Id: DEH2019-HCHEM-0209475
Trade Secret: N
Hazardous Material Type: Mixture
Last Updated: 2019-03-01T04:56:45.000
Chemical Name: PROPANE/NITROGEN GAS
Common Name: PROPANE (1.51%) with NITROGEN used for Calibration
Case Number: Not reported

Record ID: DEH2002-HUPFP-102375
Permit Status: Permit Renewed
Active Permit: Y
Child Record Id: DEH2019-HCHEM-0209476
Trade Secret: N
Hazardous Material Type: Pure
Last Updated: 2019-03-01T04:56:45.000
Chemical Name: MOTOR OIL
Common Name: MOTOR OIL
Case Number: 64742-65-0

Record ID: DEH2002-HUPFP-102375
Permit Status: Permit Renewed
Active Permit: Y
Child Record Id: DEH2019-HCHEM-0209477
Trade Secret: N
Hazardous Material Type: Mixture
Last Updated: 2019-03-01T04:56:45.000
Chemical Name: TRANSMIX
Common Name: TRANSMIX
Case Number: MIXTURE

Record ID: DEH2002-HUPFP-102375
Permit Status: Permit Renewed
Active Permit: Y
Child Record Id: DEH2019-HCHEM-0209478
Trade Secret: N
Hazardous Material Type: Mixture
Last Updated: 2019-03-01T04:56:45.000
Chemical Name: Diesel (may include Biodiesel)
Common Name: DIESEL (and BIODIESEL)
Case Number: 68476-34-6

Record ID: DEH2002-HUPFP-102375
Permit Status: Permit Renewed
Active Permit: Y
Child Record Id: DEH2019-HCHEM-0209479
Trade Secret: N
Hazardous Material Type: Pure

Map ID
Direction
Distance
Elevation

MAP FINDINGS

Site

Database(s)

EDR ID Number
EPA ID Number

ARCO SAN DIEGO TERMINAL (Continued)

S100725892

Last Updated: 2019-03-01T04:56:45.000
Chemical Name: ETHYLENE GLYCOL
Common Name: ETHYLENE GLYCOL
Case Number: 107-21-1

Record ID: DEH2002-HUPFP-102375
Permit Status: Permit Renewed
Active Permit: Y
Child Record Id: DEH2019-HCHEM-0209480
Trade Secret: N

Hazardous Material Type: Pure
Last Updated: 2019-03-01T04:56:45.000
Chemical Name: ETHYL ALCOHOL- DENATURED
Common Name: ETHANOL
Case Number: 64-17-5

Record ID: DEH2002-HUPFP-102375
Permit Status: Permit Renewed
Active Permit: Y
Child Record Id: DEH2019-HCHEM-0209481
Trade Secret: N
Hazardous Material Type: Mixture
Last Updated: 2019-03-01T04:56:45.000
Chemical Name: WATER and STORMWATER CONTAMINATED w/GASOLINE, ETHANOL, DIESEL
Common Name: OILY WATER
Case Number: Not reported

Record ID: DEH2002-HUPFP-102375
Permit Status: Permit Renewed
Active Permit: Y
Child Record Id: DEH2019-HCHEM-0209482
Trade Secret: N
Hazardous Material Type: Mixture
Last Updated: 2019-03-01T04:56:45.000
Chemical Name: AFFF FIRE FIGHTING FOAM
Common Name: AFFF FIRE FIGHTING FOAM
Case Number: 29385-43-1

Record ID: DEH2002-HUPFP-102375
Permit Status: Permit Renewed
Active Permit: Y
Child Record Id: DEH2019-HCHEM-0209483
Trade Secret: N
Hazardous Material Type: Mixture
Last Updated: 2019-03-01T04:56:45.000
Chemical Name: FUEL ADDITIVE
Common Name: GASOLINE ADDITIVE
Case Number: MIXTURE

Record ID: DEH2002-HUPFP-102375
Permit Status: Permit Renewed
Active Permit: Y
Child Record Id: DEH2019-HCHEM-0209484
Trade Secret: N
Hazardous Material Type: Pure
Last Updated: 2019-03-01T04:56:45.000
Chemical Name: CARBON

Map ID
Direction
Distance
Elevation

MAP FINDINGS

Site

Database(s)

EDR ID Number
EPA ID Number

ARCO SAN DIEGO TERMINAL (Continued)

S100725892

Common Name: CARBON
Case Number: 7440-44-0

Record ID: DEH2002-HUPFP-102375
Permit Status: Permit Renewed
Active Permit: Y
Child Record Id: DEH2019-HWAST-0181833
Trade Secret: N
Hazardous Material Type: Not reported
Last Updated: 2019-03-01T04:56:46.000
Chemical Name: WASTE 343 UNSPEC ORGANIC LIQUID MIXTURE
Common Name: ETHYLENE GLYCOL WASTE w/GASOLINE(D001)(D0018)
Case Number: Not reported

Record ID: DEH2002-HUPFP-102375
Permit Status: Permit Renewed
Active Permit: Y
Child Record Id: DEH2018-HCHEM-0192439
Trade Secret: N
Hazardous Material Type: Pure
Last Updated: 2018-10-26T20:57:57.000
Chemical Name: NITROGEN GAS
Common Name: NITROGEN GAS
Case Number: 7727-37-9

Record ID: DEH2002-HUPFP-102375
Permit Status: Permit Renewed
Active Permit: Y
Child Record Id: DEH2018-HCHEM-0192440
Trade Secret: N
Hazardous Material Type: Mixture
Last Updated: 2018-10-26T20:57:57.000
Chemical Name: GASOLINE UNLEADED
Common Name: GASOLINE
Case Number: 8006-61-9

Record ID: DEH2002-HUPFP-102375
Permit Status: Permit Renewed
Active Permit: Y
Child Record Id: DEH2018-HCHEM-0192441
Trade Secret: N
Hazardous Material Type: Mixture
Last Updated: 2018-10-26T20:57:57.000
Chemical Name: PROPANE/NITROGEN GAS
Common Name: PROPANE (1.51%) with NITROGEN used for Calibration
Case Number: Not reported

Record ID: DEH2002-HUPFP-102375
Permit Status: Permit Renewed
Active Permit: Y
Child Record Id: DEH2018-HCHEM-0192442
Trade Secret: N
Hazardous Material Type: Pure
Last Updated: 2018-10-26T20:57:57.000
Chemical Name: MOTOR OIL
Common Name: MOTOR OIL
Case Number: 64742-65-0

Map ID
Direction
Distance
Elevation

MAP FINDINGS

Site

Database(s)

EDR ID Number
EPA ID Number

ARCO SAN DIEGO TERMINAL (Continued)

S100725892

Record ID: DEH2002-HUPFP-102375
Permit Status: Permit Renewed
Active Permit: Y
Child Record Id: DEH2018-HCHEM-0192443
Trade Secret: N
Hazardous Material Type: Mixture
Last Updated: 2018-10-26T20:57:57.000
Chemical Name: TRANSMIX
Common Name: TRANSMIX
Case Number: MIXTURE

Record ID: DEH2002-HUPFP-102375
Permit Status: Permit Renewed
Active Permit: Y
Child Record Id: DEH2018-HCHEM-0192444
Trade Secret: N
Hazardous Material Type: Mixture
Last Updated: 2018-10-26T20:57:57.000
Chemical Name: Diesel (may include Biodiesel)
Common Name: DIESEL (and BIODIESEL)
Case Number: 68476-34-6

Record ID: DEH2002-HUPFP-102375
Permit Status: Permit Renewed
Active Permit: Y
Child Record Id: DEH2018-HCHEM-0192445
Trade Secret: N
Hazardous Material Type: Pure
Last Updated: 2018-10-26T20:57:57.000
Chemical Name: ETHYLENE GLYCOL
Common Name: ETHYLENE GLYCOL
Case Number: 107-21-1

Record ID: DEH2002-HUPFP-102375
Permit Status: Permit Renewed
Active Permit: Y
Child Record Id: DEH2018-HCHEM-0192446
Trade Secret: N
Hazardous Material Type: Pure
Last Updated: 2018-10-26T20:57:57.000
Chemical Name: ETHYL ALCOHOL- DENATURED
Common Name: ETHANOL
Case Number: 64-17-5

Record ID: DEH2002-HUPFP-102375
Permit Status: Permit Renewed
Active Permit: Y
Child Record Id: DEH2018-HCHEM-0192447
Trade Secret: N
Hazardous Material Type: Mixture
Last Updated: 2018-10-26T20:57:57.000
Chemical Name: WATER and STORMWATER CONTAMINATED w/GASOLINE, ETHANOL, DIESEL
Common Name: OILY WATER
Case Number: Not reported

Record ID: DEH2002-HUPFP-102375
Permit Status: Permit Renewed

Map ID
Direction
Distance
Elevation

MAP FINDINGS

Site

Database(s)

EDR ID Number
EPA ID Number

ARCO SAN DIEGO TERMINAL (Continued)

S100725892

Active Permit: Y
Child Record Id: DEH2018-HCHEM-0192448
Trade Secret: N
Hazardous Material Type: Mixture
Last Updated: 2018-10-26T20:57:57.000
Chemical Name: AFFF FIRE FIGHTING FOAM
Common Name: AFFF FIRE FIGHTING FOAM
Case Number: 29385-43-1

Record ID: DEH2002-HUPFP-102375
Permit Status: Permit Renewed
Active Permit: Y
Child Record Id: DEH2018-HCHEM-0192449
Trade Secret: N
Hazardous Material Type: Mixture
Last Updated: 2018-10-26T20:57:57.000
Chemical Name: FUEL ADDITIVE
Common Name: GASOLINE ADDITIVE
Case Number: MIXTURE

Record ID: DEH2002-HUPFP-102375
Permit Status: Permit Renewed
Active Permit: Y
Child Record Id: DEH2018-HCHEM-0192450
Trade Secret: N
Hazardous Material Type: Pure
Last Updated: 2018-10-26T20:57:57.000
Chemical Name: CARBON
Common Name: CARBON
Case Number: 7440-44-0

Record ID: DEH2002-HUPFP-102375
Permit Status: Permit Renewed
Active Permit: Y
Child Record Id: DEH2018-HWAST-0166385
Trade Secret: N
Hazardous Material Type: Not reported
Last Updated: 2018-10-26T20:57:57.000
Chemical Name: WASTE 343 UNSPEC ORGANIC LIQUID MIXTURE
Common Name: ETHYLENE GLYCOL WASTE w/GASOLINE(D001)(D0018)
Case Number: Not reported

Name: ARCO SAN DIEGO TERMINAL
Address: 2295 E HARBOR DR
City,State,Zip: SAN DIEGO, CA 92113
Permit Number: 102375
Business Type: 6HK78
EPA Id Number: CAD000633271
APN: 538-770-02-00
Last HMMD Inspection: 10/04/2010
Facility Telephone: 619-233-4400
Permit Status: OPEN
Permit Expiration: 01/31/2013
Date Last Updated: 11/02/2012
Facility Owner: BP WEST COAST PRODUCTS, LLC
Facility Mailing Address: 2295 E HARBOR DR

Map ID
Direction
Distance
Elevation

MAP FINDINGS

Site

Database(s)

EDR ID Number
EPA ID Number

ARCO SAN DIEGO TERMINAL (Continued)

S100725892

Facility Mailing City: SAN DIEGO
Facility Mailing State: CA
Facility Mailing Zip: 92113-3636
UST Owner: ARCO PETROLEUM PRODUCTS
Handle Regulated Hazmat: Y
Own Or Operate UST: Y
Subject To APSA: Y
Generate Haz Waste: Y
Treat Haz Waste: Not reported
Generate Medical Waste: Not reported

Inventory Active Permits (not SQG Medical):

Permit Number: 102375
Update Date: 11/02/2012
Case Number: 29385-43-1
Name: AFFF, FIRE FIGHTING FOAM
Other Information: Not reported
Material Waste: Material
Hazardous Categories 1: ACUTE
Hazardous Categories 2: CHRONIC

Permit Number: 102375
Update Date: 11/02/2012
Case Number: Not reported
Name: BIODIESEL
Other Information: Not reported
Material Waste: Material
Hazardous Categories 1: FIRE
Hazardous Categories 2: Not reported

Permit Number: 102375
Update Date: 11/02/2012
Case Number: 7440-44-0
Name: CARBON
Other Information: Not reported
Material Waste: Material
Hazardous Categories 1: FIRE
Hazardous Categories 2: ACUTE

Permit Number: 102375
Update Date: 11/02/2012
Case Number: 68476-30-2
Name: DIESEL
Other Information: Not reported
Material Waste: Material
Hazardous Categories 1: FIRE
Hazardous Categories 2: ACUTE

Permit Number: 102375
Update Date: 11/02/2012
Case Number: 64-17-5
Name: ETHYL ALCOHOL- DENATURED
Other Information: ETHANOL
Material Waste: Material
Hazardous Categories 1: FIRE
Hazardous Categories 2: Not reported

Permit Number: 102375

Map ID
Direction
Distance
Elevation

MAP FINDINGS

Site

Database(s)

EDR ID Number
EPA ID Number

ARCO SAN DIEGO TERMINAL (Continued)

S100725892

Update Date: 11/02/2012
Case Number: 107-21-1
Name: ETHYLENE GLYCOL
Other Information: Not reported
Material Waste: Material
Hazardous Categories 1: ACUTE
Hazardous Categories 2: Not reported

Permit Number: 102375
Update Date: 11/02/2012
Case Number: MIXTURE
Name: FUEL ADDITIVE
Other Information: PURADD(BENZENES)
Material Waste: Material
Hazardous Categories 1: FIRE
Hazardous Categories 2: ACUTE

Permit Number: 102375
Update Date: 11/02/2012
Case Number: 8006-61-9
Name: GASOLINE UNLEADED
Other Information: TANK 1
Material Waste: Material
Hazardous Categories 1: FIRE
Hazardous Categories 2: REACTIVE

Permit Number: 102375
Update Date: 11/02/2012
Case Number: 8006-61-9
Name: GASOLINE UNLEADED
Other Information: TANK 2
Material Waste: Material
Hazardous Categories 1: FIRE
Hazardous Categories 2: ACUTE

Permit Number: 102375
Update Date: 11/02/2012
Case Number: 8006-61-9
Name: GASOLINE UNLEADED
Other Information: TANK 5
Material Waste: Material
Hazardous Categories 1: FIRE
Hazardous Categories 2: REACTIVE

Permit Number: 102375
Update Date: 11/02/2012
Case Number: 64742-65-0
Name: MOTOR OIL
Other Information: Not reported
Material Waste: Material
Hazardous Categories 1: FIRE
Hazardous Categories 2: ACUTE

Permit Number: 102375
Update Date: 11/02/2012
Case Number: 7727-37-9
Name: NITROGEN GAS

Map ID
Direction
Distance
Elevation

MAP FINDINGS

Site

Database(s)

EDR ID Number
EPA ID Number

ARCO SAN DIEGO TERMINAL (Continued)

S100725892

Other Information: Not reported
Material Waste: Material
Hazardous Categories 1: FIRE
Hazardous Categories 2: PRESSURE RELEASE

Permit Number: 102375
Update Date: 11/02/2012
Case Number: Not reported
Name: PRODUCT CONT W/WATER
Other Information: TANK #9 FUEL/ WATER
Material Waste: Waste
Hazardous Categories 1: Not reported
Hazardous Categories 2: Not reported

Permit Number: 102375
Update Date: 11/02/2012
Case Number: 74-98-6
Name: PROPANE
Other Information: Not reported
Material Waste: Material
Hazardous Categories 1: FIRE
Hazardous Categories 2: PRESSURE RELEASE

Permit Number: 102375
Update Date: 11/02/2012
Case Number: Not reported
Name: TOLAD 3512 FUEL ADDITIVE BY BAKER HUGHS
Other Information: CONDUCTIVITY IMPROVER ADDITIVE FOR DIESEL AND BIODIESEL
Material Waste: Material
Hazardous Categories 1: FIRE
Hazardous Categories 2: ACUTE

Permit Number: 102375
Update Date: 11/02/2012
Case Number: MIXTURE
Name: TRANMIX TANK 6
Other Information: Not reported
Material Waste: Material
Hazardous Categories 1: FIRE
Hazardous Categories 2: REACTIVE

Permit Number: 102375
Update Date: 11/02/2012
Case Number: Not reported
Name: WASTE 133 AQUEOUS SOL'N W/ 10% ORG RESID
Other Information: WATER W/ GAS
Material Waste: Waste
Hazardous Categories 1: Not reported
Hazardous Categories 2: Not reported

Permit Number: 102375
Update Date: 11/02/2012
Case Number: Not reported
Name: WASTE 181 INORGANIC SOLID WASTE (OTHER)
Other Information: TANK DEBRIS, BLAST MEDIA
Material Waste: Waste
Hazardous Categories 1: Not reported

Map ID
Direction
Distance
Elevation

MAP FINDINGS

Site

Database(s)

EDR ID Number
EPA ID Number

ARCO SAN DIEGO TERMINAL (Continued)

S100725892

Hazardous Categories 2: Not reported

Permit Number: 102375
Update Date: 11/02/2012
Case Number: Not reported
Name: WASTE 343 UNSPEC ORGANIC LIQUID MIXTURE
Other Information: VRU-ETHYLENE GLYCOL W/ETHANOL(D001)(D004)(D0018)
Material Waste: Waste
Hazardous Categories 1: Not reported
Hazardous Categories 2: Not reported

Permit Number: 102375
Update Date: 11/02/2012
Case Number: Not reported
Name: WASTE 352 ORGANIC SOLIDS (OTHER)
Other Information: Not reported
Material Waste: Waste
Hazardous Categories 1: Not reported
Hazardous Categories 2: Not reported

Violations Active Permits:

Permit Number: 102375
Update Date: 11/02/2012
Inspection Date: 04/09/2003
Violation Code: 6HV3110
Violation: NO ANNUAL CERT OF ATG AND SENSORS
Violation Citation: Annual certification for ATG and/or sensors not completed (existing tank systems only). 2641(j), 2638
Activity: ACTIVE

Permit Number: 102375
Update Date: 11/02/2012
Inspection Date: 05/31/2005
Violation Code: 6HV0215
Violation: OIL FILTERS IMPROPERLY MANAGED
Violation Citation: Used oil filters not properly drained, stored, or labeled prior to transport for the purpose of metal reclamation. CCR 66266.130
Activity: ACTIVE

Permit Number: 102375
Update Date: 11/02/2012
Inspection Date: 05/31/2005
Violation Code: 6HV1009
Violation: HMBP: INADEQUATE SITE MAP
Violation Citation: Business Plan does not have a site map which provides sufficient or complete information for emergency response agencies. HSC 25509(a)(5) & 25505(a)(2)
Activity: ACTIVE

Permit Number: 102375
Update Date: 11/02/2012
Inspection Date: 11/01/2006
Violation Code: 6HV0142
Violation: DID NOT NOTIFY OF TIERED PERMITTING
Violation Citation: TIERED PERMITTING: Facility has failed to notify local CUPA and DTSC of eligible onsite treatment of hazardous waste. 25201(a)
Activity: ACTIVE

Map ID
Direction
Distance
Elevation

MAP FINDINGS

Site

Database(s)

EDR ID Number
EPA ID Number

ARCO SAN DIEGO TERMINAL (Continued)

S100725892

Permit Number: 102375
Update Date: 11/02/2012
Inspection Date: 11/01/2006
Violation Code: 6HV0234
Violation: FACILITY NOT OPERATED TO MINIM. RELEASE
Violation Citation: Did not maintain &/or operate facility to prevent release or fire. CFR 265.31
Activity: ACTIVE

Permit Number: 102375
Update Date: 11/02/2012
Inspection Date: 11/01/2006
Violation Code: 6HV3103
Violation: NO UST PLAN CHECK PERMIT OBTAINED
Violation Citation: UST repair/modify/closure permit not obtained .68.1004, 68.1005, 68.1009.5
Activity: ACTIVE

Permit Number: 102375
Update Date: 11/02/2012
Inspection Date: 11/01/2006
Violation Code: 6HV3164
Violation: MONITOR EQUIP NOT PER MANUF. SPECS
Violation Citation: All monitoring equipment not installed, calibrated, operated, and/or maintained per manufacturer instructions. 2638(a), 2641(j)
Activity: ACTIVE

Permit Number: 102375
Update Date: 11/02/2012
Inspection Date: 11/01/2006
Violation Code: 6HV3192
Violation: NO D.O INSPECTION/INCOMPL;NO REPORTS
Violation Citation: Designated Operator monthly inspection not conducted or incomplete; or DO inspection reports not onsite 2715 (c)(d)(e)
Activity: ACTIVE

UST:

UST Name: UNDERGROUND TANK 102375 T010
Last Update: 2012-11-02 14:17:38
Permit Number: 102375
Tank Type: SINGLE WALL WITH INTERNAL BLAD
Additional Id: STORM WATER /EMERGENCY CONTAINMENT
Capacity Gallons: 1500
UST Contents: OTHER
Other Content Info: WASTE WATER (FUEL & WATER)
Reg Status: DEFICIENT
Remove Close Date: Not reported
Year Installed: Not reported
Pipe Type: UNKNOWN
Delivery System: GRAVITY
Monitor Code: 99
UST Monitor Method: OTHER - BLIND REMARK REQUIRED

UST Name: UNDERGROUND TANK 102375 T001
Last Update: 2012-11-02 14:17:38
Permit Number: 102375
Tank Type: SINGLE WALL

Map ID
Direction
Distance
Elevation

MAP FINDINGS

Site

Database(s)

EDR ID Number
EPA ID Number

ARCO SAN DIEGO TERMINAL (Continued)

S100725892

Additional Id: Not reported
Capacity Gallons: 10000
UST Contents: DIESEL
Other Content Info: DIESEL
Reg Status: REMOVED
Remove Close Date: 1992-10-09 00:00:00
Year Installed: 1972-01-01 00:00:00
Pipe Type: Not reported
Delivery System: GRAVITY
Monitor Code: 05
UST Monitor Method: SW TANK DW PIPE W/ POS SHUTOFF-ALARM ON LLD W/ SIRS:SIR ANALY
MONTHLY, TANK TEST BIENNIALY, PIPE TEST ANN 0.1 G/HR OR MO 0.2 G/HR

UST Name: UNDERGROUND TANK 102375 T002
Last Update: 2012-11-02 14:17:38
Permit Number: 102375
Tank Type: SINGLE WALL
Additional Id: Not reported
Capacity Gallons: 2000
UST Contents: REGULAR UNLEADED
Other Content Info: REGULAR UNLEADED
Reg Status: REMOVED
Remove Close Date: 1992-10-09 00:00:00
Year Installed: 1969-01-01 00:00:00
Pipe Type: SINGLE WALL
Delivery System: GRAVITY
Monitor Code: 07
UST Monitor Method: SW TANK SW PRESSURE PIPE W/RESTRICTIVE LLD W/DAILY RECONCILIATION OR
WEEKLY GAUGING: TANK AND PIPE TEST ANNUALLY

UST Name: UNDERGROUND TANK 102375 T003
Last Update: 2012-11-02 14:17:38
Permit Number: 102375
Tank Type: SINGLE WALL
Additional Id: GASOLINE & WATER
Capacity Gallons: 550
UST Contents: Not reported
Other Content Info: GASOLINE & WASTE OIL
Reg Status: REMOVED
Remove Close Date: 1992-10-09 00:00:00
Year Installed: 1969-01-01 00:00:00
Pipe Type: SINGLE WALL
Delivery System: GRAVITY
Monitor Code: 07
UST Monitor Method: SW TANK SW PRESSURE PIPE W/RESTRICTIVE LLD W/DAILY RECONCILIATION OR
WEEKLY GAUGING: TANK AND PIPE TEST ANNUALLY

UST Name: UNDERGROUND TANK 102375 T004
Last Update: 2012-11-02 14:17:38
Permit Number: 102375
Tank Type: SINGLE WALL
Additional Id: WATER DRAW
Capacity Gallons: 550
UST Contents: REGULAR UNLEADED
Other Content Info: REGULAR UNLEADED
Reg Status: REMOVED
Remove Close Date: 1992-10-09 00:00:00

Map ID
Direction
Distance
Elevation

MAP FINDINGS

Site

Database(s)

EDR ID Number
EPA ID Number

ARCO SAN DIEGO TERMINAL (Continued)

S100725892

Year Installed: 1972-01-01 00:00:00
Pipe Type: SINGLE WALL
Delivery System: GRAVITY
Monitor Code: 07
UST Monitor Method: SW TANK SW PRESSURE PIPE W/RESTRICTIVE LLD W/DAILY RECONCILIATION OR WEEKLY GAUGING: TANK AND PIPE TEST ANNUALLY

UST Name: UNDERGROUND TANK 102375 T005
Last Update: 2012-11-02 14:17:38
Permit Number: 102375
Tank Type: SINGLE WALL
Additional Id: WASTE WATER
Capacity Gallons: 550
UST Contents: LEADED
Other Content Info: LEADED
Reg Status: REMOVED
Remove Close Date: 1994-01-22 00:00:00
Year Installed: 1984-01-01 00:00:00
Pipe Type: Not reported
Delivery System: GRAVITY
Monitor Code: 07
UST Monitor Method: SW TANK SW PRESSURE PIPE W/RESTRICTIVE LLD W/DAILY RECONCILIATION OR WEEKLY GAUGING: TANK AND PIPE TEST ANNUALLY

UST Name: UNDERGROUND TANK 102375 T006
Last Update: 2012-11-02 14:17:38
Permit Number: 102375
Tank Type: SINGLE WALL
Additional Id: 56
Capacity Gallons: 750
UST Contents: Not reported
Other Content Info: SEE FILE FOR CONTENTS
Reg Status: CLOSED
Remove Close Date: 1994-11-28 00:00:00
Year Installed: Not reported
Pipe Type: Not reported
Delivery System: Not reported
Monitor Code: 90
UST Monitor Method: NO MONITORING ALTERNATIVE SELECTED. VERIFY AND ENTER MONITORING ALTERNATIVE DURING INSPECTION.

UST Name: UNDERGROUND TANK 102375 T007
Last Update: 2012-11-02 14:17:38
Permit Number: 102375
Tank Type: DOUBLE WALL
Additional Id: NT1806 PUMPBACK(MISC.FUEL PRODUCTS)/AT5270
Capacity Gallons: 868
UST Contents: Not reported
Other Content Info: PUMPBACK(MISC.FUEL PRODUCTS)
Reg Status: REMOVED
Remove Close Date: 2006-11-29 00:00:00
Year Installed: 1994-01-01 00:00:00
Pipe Type: Not reported
Delivery System: SUCTION
Monitor Code: 16
UST Monitor Method: DW TANK SW SUCTION PIPE: CONTINUOUS INTERSTITIAL MONITOR, PIPE TEST TRIENNALLY

Map ID
Direction
Distance
Elevation

MAP FINDINGS

Site

Database(s)

EDR ID Number
EPA ID Number

ARCO SAN DIEGO TERMINAL (Continued)

S100725892

UST Name: UNDERGROUND TANK 102375 T008
Last Update: 2012-11-02 14:17:38
Permit Number: 102375
Tank Type: SINGLE WALL
Additional Id: NT1861
Capacity Gallons: 500
UST Contents: REGULAR UNLEADED
Other Content Info: REGULAR UNLEADED
Reg Status: REMOVED
Remove Close Date: 1996-12-04 00:00:00
Year Installed: Not reported
Pipe Type: Not reported
Delivery System: Not reported
Monitor Code: 90
UST Monitor Method: NO MONITORING ALTERNATIVE SELECTED. VERIFY AND ENTER MONITORING ALTERNATIVE DURING INSPECTION.

UST Name: UNDERGROUND TANK 102375 T009
Last Update: 2012-11-02 14:17:38
Permit Number: 102375
Tank Type: DOUBLE WALL
Additional Id: NT1861 VAPOR RECOVERY/AT5270
Capacity Gallons: 1850
UST Contents: Not reported
Other Content Info: GASOLINE(TYPE UNKNOWN)
Reg Status: CLOSED
Remove Close Date: 2006-11-29 00:00:00
Year Installed: 1996-01-01 00:00:00
Pipe Type: DOUBLE WALL
Delivery System: SUCTION
Monitor Code: 16
UST Monitor Method: DW TANK SW SUCTION PIPE: CONTINUOUS INTERSTITIAL MONITOR, PIPE TEST TRIENNIALY

Name: ARCO SAN DIEGO TERMINAL
Address: 2295 E HARBOR DR
City,State,Zip: SAN DIEGO, CA 92113
Permit Number: 102375
Business Type: 6HK78
EPA Id Number: CAD000633271
APN: 538-770-02-00
Last HMMD Inspection: 10/04/2010
Facility Telephone: 619-233-4400
Permit Status: OPEN
Permit Expiration: 01/31/2013
Date Last Updated: 11/02/2012
Facility Owner: BP WEST COAST PRODUCTS, LLC
Facility Mailing Address: 2295 E HARBOR DR
Facility Mailing City: SAN DIEGO
Facility Mailing State: CA
Facility Mailing Zip: 92113-3636
UST Owner: ARCO PETROLEUM PRODUCTS
Handle Regulated Hazmat: Y
Own Or Operate UST: Y
Subject To APSA: N
Generate Haz Waste: Y

Map ID
Direction
Distance
Elevation

MAP FINDINGS

Site

Database(s)

EDR ID Number
EPA ID Number

ARCO SAN DIEGO TERMINAL (Continued)

S100725892

Treat Haz Waste: Not reported
Generate Medical Waste: Not reported

Inventory Active Permits (not SQG Medical):

Permit Number: 102375
Update Date: 11/02/2012
Case Number: 29385-43-1
Name: AFFF, FIRE FIGHTING FOAM
Other Information: Not reported
Material Waste: Material
Hazardous Categories 1: ACUTE
Hazardous Categories 2: CHRONIC

Permit Number: 102375
Update Date: 11/02/2012
Case Number: Not reported
Name: BIODIESEL
Other Information: Not reported
Material Waste: Material
Hazardous Categories 1: FIRE
Hazardous Categories 2: Not reported

Permit Number: 102375
Update Date: 11/02/2012
Case Number: 7440-44-0
Name: CARBON
Other Information: Not reported
Material Waste: Material
Hazardous Categories 1: FIRE
Hazardous Categories 2: ACUTE

Permit Number: 102375
Update Date: 11/02/2012
Case Number: 68476-30-2
Name: DIESEL
Other Information: Not reported
Material Waste: Material
Hazardous Categories 1: FIRE
Hazardous Categories 2: ACUTE

Permit Number: 102375
Update Date: 11/02/2012
Case Number: 64-17-5
Name: ETHYL ALCOHOL- DENATURED
Other Information: ETHANOL
Material Waste: Material
Hazardous Categories 1: FIRE
Hazardous Categories 2: Not reported

Permit Number: 102375
Update Date: 11/02/2012
Case Number: 107-21-1
Name: ETHYLENE GLYCOL
Other Information: Not reported
Material Waste: Material
Hazardous Categories 1: ACUTE
Hazardous Categories 2: Not reported

Map ID
Direction
Distance
Elevation

MAP FINDINGS

Site

Database(s)

EDR ID Number
EPA ID Number

ARCO SAN DIEGO TERMINAL (Continued)

S100725892

Permit Number: 102375
Update Date: 11/02/2012
Case Number: MIXTURE
Name: FUEL ADDITIVE
Other Information: PURADD(BENZENES)
Material Waste: Material
Hazardous Categories 1: FIRE
Hazardous Categories 2: ACUTE

Permit Number: 102375
Update Date: 11/02/2012
Case Number: 8006-61-9
Name: GASOLINE UNLEADED
Other Information: TANK 1
Material Waste: Material
Hazardous Categories 1: FIRE
Hazardous Categories 2: REACTIVE

Permit Number: 102375
Update Date: 11/02/2012
Case Number: 8006-61-9
Name: GASOLINE UNLEADED
Other Information: TANK 2
Material Waste: Material
Hazardous Categories 1: FIRE
Hazardous Categories 2: ACUTE

Permit Number: 102375
Update Date: 11/02/2012
Case Number: 8006-61-9
Name: GASOLINE UNLEADED
Other Information: TANK 5
Material Waste: Material
Hazardous Categories 1: FIRE
Hazardous Categories 2: REACTIVE

Permit Number: 102375
Update Date: 11/02/2012
Case Number: 64742-65-0
Name: MOTOR OIL
Other Information: Not reported
Material Waste: Material
Hazardous Categories 1: FIRE
Hazardous Categories 2: ACUTE

Permit Number: 102375
Update Date: 11/02/2012
Case Number: 7727-37-9
Name: NITROGEN GAS
Other Information: Not reported
Material Waste: Material
Hazardous Categories 1: FIRE
Hazardous Categories 2: PRESSURE RELEASE

Permit Number: 102375
Update Date: 11/02/2012
Case Number: Not reported

Map ID
Direction
Distance
Elevation

MAP FINDINGS

Site

Database(s)

EDR ID Number
EPA ID Number

ARCO SAN DIEGO TERMINAL (Continued)

S100725892

Name: PRODUCT CONT W/WATER
Other Information: TANK #9 FUEL/ WATER
Material Waste: Waste
Hazardous Categories 1: Not reported
Hazardous Categories 2: Not reported

Permit Number: 102375
Update Date: 11/02/2012
Case Number: 74-98-6
Name: PROPANE
Other Information: Not reported
Material Waste: Material
Hazardous Categories 1: FIRE
Hazardous Categories 2: PRESSURE RELEASE

Permit Number: 102375
Update Date: 11/02/2012
Case Number: Not reported
Name: TOLAD 3512 FUEL ADDITIVE BY BAKER HUGHS
Other Information: CONDUCTIVITY IMPROVER ADDITIVE FOR DIESEL AND BIODIESEL
Material Waste: Material
Hazardous Categories 1: FIRE
Hazardous Categories 2: ACUTE

Permit Number: 102375
Update Date: 11/02/2012
Case Number: MIXTURE
Name: TRANMIX TANK 6
Other Information: Not reported
Material Waste: Material
Hazardous Categories 1: FIRE
Hazardous Categories 2: REACTIVE

Permit Number: 102375
Update Date: 11/02/2012
Case Number: Not reported
Name: WASTE 133 AQUEOUS SOL'N W/ 10% ORG RESID
Other Information: WATER W/ GAS
Material Waste: Waste
Hazardous Categories 1: Not reported
Hazardous Categories 2: Not reported

Permit Number: 102375
Update Date: 11/02/2012
Case Number: Not reported
Name: WASTE 181 INORGANIC SOLID WASTE (OTHER)
Other Information: TANK DEBRIS, BLAST MEDIA
Material Waste: Waste
Hazardous Categories 1: Not reported
Hazardous Categories 2: Not reported

Permit Number: 102375
Update Date: 11/02/2012
Case Number: Not reported
Name: WASTE 343 UNSPEC ORGANIC LIQUID MIXTURE
Other Information: VRU-ETHYLENE GLYCOL W/ETHANOL(D001)(D004)(D0018)
Material Waste: Waste

Map ID
Direction
Distance
Elevation

MAP FINDINGS

Site

Database(s)

EDR ID Number
EPA ID Number

ARCO SAN DIEGO TERMINAL (Continued)

S100725892

Hazardous Categories 1: Not reported
Hazardous Categories 2: Not reported

Permit Number: 102375
Update Date: 11/02/2012
Case Number: Not reported
Name: WASTE 352 ORGANIC SOLIDS (OTHER)
Other Information: Not reported
Material Waste: Waste
Hazardous Categories 1: Not reported
Hazardous Categories 2: Not reported

Violations Active Permits:

Permit Number: 102375
Update Date: 11/02/2012
Inspection Date: 04/09/2003
Violation Code: 6HV3110
Violation: NO ANNUAL CERT OF ATG AND SENSORS
Violation Citation: Annual certification for ATG and/or sensors not completed (existing tank systems only). 2641(j), 2638
Activity: ACTIVE

Permit Number: 102375
Update Date: 11/02/2012
Inspection Date: 05/31/2005
Violation Code: 6HV0215
Violation: OIL FILTERS IMPROPERLY MANAGED
Violation Citation: Used oil filters not properly drained, stored, or labeled prior to transport for the purpose of metal reclamation. CCR 66266.130
Activity: ACTIVE

Permit Number: 102375
Update Date: 11/02/2012
Inspection Date: 05/31/2005
Violation Code: 6HV1009
Violation: HMBP: INADEQUATE SITE MAP
Violation Citation: Business Plan does not have a site map which provides sufficient or complete information for emergency response agencies. HSC 25509(a)(5) & 25505(a)(2)
Activity: ACTIVE

Permit Number: 102375
Update Date: 11/02/2012
Inspection Date: 11/01/2006
Violation Code: 6HV0142
Violation: DID NOT NOTIFY OF TIERED PERMITTING
Violation Citation: TIERED PERMITTING: Facility has failed to notify local CUPA and DTSC of eligible onsite treatment of hazardous waste. 25201(a)
Activity: ACTIVE

Permit Number: 102375
Update Date: 11/02/2012
Inspection Date: 11/01/2006
Violation Code: 6HV0234
Violation: FACILITY NOT OPERATED TO MINIM. RELEASE
Violation Citation: Did not maintain &/or operate facility to prevent release or fire. CFR 265.31

Map ID
Direction
Distance
Elevation

MAP FINDINGS

Site

Database(s)

EDR ID Number
EPA ID Number

ARCO SAN DIEGO TERMINAL (Continued)

S100725892

Activity: ACTIVE

Permit Number: 102375
Update Date: 11/02/2012
Inspection Date: 11/01/2006
Violation Code: 6HV3103
Violation: NO UST PLAN CHECK PERMIT OBTAINED
Violation Citation: UST repair/modify/closure permit not obtained .68.1004, 68.1005, 68.1009.5

Activity: ACTIVE

Permit Number: 102375
Update Date: 11/02/2012
Inspection Date: 11/01/2006
Violation Code: 6HV3164
Violation: MONITOR EQUIP NOT PER MANUF. SPECS
Violation Citation: All monitoring equipment not installed, calibrated, operated, and/or maintained per manufacturer instructions. 2638(a), 2641(j)

Activity: ACTIVE

Permit Number: 102375
Update Date: 11/02/2012
Inspection Date: 11/01/2006
Violation Code: 6HV3192
Violation: NO D.O INSPECTION/INCOMPL;NO REPORTS
Violation Citation: Designated Operator monthly inspection not conducted or incomplete; or DO inspection reports not onsite 2715 (c)(d)(e)

Activity: ACTIVE

UST:

UST Name: UNDERGROUND TANK 102375 T010
Last Update: 2012-11-02 14:17:38
Permit Number: 102375
Tank Type: SINGLE WALL WITH INTERNAL BLAD
Additional Id: STORM WATER /EMERGENCY CONTAINMENT
Capacity Gallons: 1500
UST Contents: OTHER
Other Content Info: WASTE WATER (FUEL & WATER)
Reg Status: DEFICIENT
Remove Close Date: Not reported
Year Installed: Not reported
Pipe Type: UNKNOWN
Delivery System: GRAVITY
Monitor Code: 99
UST Monitor Method: OTHER - BLIND REMARK REQUIRED

UST Name: UNDERGROUND TANK 102375 T001
Last Update: 2012-11-02 14:17:38
Permit Number: 102375
Tank Type: SINGLE WALL
Additional Id: Not reported
Capacity Gallons: 10000
UST Contents: DIESEL
Other Content Info: DIESEL
Reg Status: REMOVED
Remove Close Date: 1992-10-09 00:00:00
Year Installed: 1972-01-01 00:00:00

Map ID
Direction
Distance
Elevation

MAP FINDINGS

Site

Database(s)

EDR ID Number
EPA ID Number

ARCO SAN DIEGO TERMINAL (Continued)

S100725892

Pipe Type: Not reported
Delivery System: GRAVITY
Monitor Code: 05
UST Monitor Method: SW TANK DW PIPE W/ POS SHUTOFF-ALARM ON LLD W/ SIRS:SIR ANALY MONTHLY, TANK TEST BIENNIALY, PIPE TEST ANN 0.1 G/HR OR MO 0.2 G/HR

UST Name: UNDERGROUND TANK 102375 T002
Last Update: 2012-11-02 14:17:38
Permit Number: 102375
Tank Type: SINGLE WALL
Additional Id: Not reported
Capacity Gallons: 2000
UST Contents: REGULAR UNLEADED
Other Content Info: REGULAR UNLEADED
Reg Status: REMOVED
Remove Close Date: 1992-10-09 00:00:00
Year Installed: 1969-01-01 00:00:00
Pipe Type: SINGLE WALL
Delivery System: GRAVITY
Monitor Code: 07
UST Monitor Method: SW TANK SW PRESSURE PIPE W/RESTRICTIVE LLD W/DAILY RECONCILIATION OR WEEKLY GAUGING: TANK AND PIPE TEST ANNUALLY

UST Name: UNDERGROUND TANK 102375 T003
Last Update: 2012-11-02 14:17:38
Permit Number: 102375
Tank Type: SINGLE WALL
Additional Id: GASOLINE & WATER
Capacity Gallons: 550
UST Contents: Not reported
Other Content Info: GASOLINE & WASTE OIL
Reg Status: REMOVED
Remove Close Date: 1992-10-09 00:00:00
Year Installed: 1969-01-01 00:00:00
Pipe Type: SINGLE WALL
Delivery System: GRAVITY
Monitor Code: 07
UST Monitor Method: SW TANK SW PRESSURE PIPE W/RESTRICTIVE LLD W/DAILY RECONCILIATION OR WEEKLY GAUGING: TANK AND PIPE TEST ANNUALLY

UST Name: UNDERGROUND TANK 102375 T004
Last Update: 2012-11-02 14:17:38
Permit Number: 102375
Tank Type: SINGLE WALL
Additional Id: WATER DRAW
Capacity Gallons: 550
UST Contents: REGULAR UNLEADED
Other Content Info: REGULAR UNLEADED
Reg Status: REMOVED
Remove Close Date: 1992-10-09 00:00:00
Year Installed: 1972-01-01 00:00:00
Pipe Type: SINGLE WALL
Delivery System: GRAVITY
Monitor Code: 07
UST Monitor Method: SW TANK SW PRESSURE PIPE W/RESTRICTIVE LLD W/DAILY RECONCILIATION OR WEEKLY GAUGING: TANK AND PIPE TEST ANNUALLY

Map ID
Direction
Distance
Elevation

MAP FINDINGS

Site

Database(s)

EDR ID Number
EPA ID Number

ARCO SAN DIEGO TERMINAL (Continued)

S100725892

UST Name: UNDERGROUND TANK 102375 T005
Last Update: 2012-11-02 14:17:38
Permit Number: 102375
Tank Type: SINGLE WALL
Additional Id: WASTE WATER
Capacity Gallons: 550
UST Contents: LEADED
Other Content Info: LEADED
Reg Status: REMOVED
Remove Close Date: 1994-01-22 00:00:00
Year Installed: 1984-01-01 00:00:00
Pipe Type: Not reported
Delivery System: GRAVITY
Monitor Code: 07
UST Monitor Method: SW TANK SW PRESSURE PIPE W/RESTRICTIVE LLD W/DAILY RECONCILIATION OR WEEKLY GAUGING: TANK AND PIPE TEST ANNUALLY

UST Name: UNDERGROUND TANK 102375 T006
Last Update: 2012-11-02 14:17:38
Permit Number: 102375
Tank Type: SINGLE WALL
Additional Id: 56
Capacity Gallons: 750
UST Contents: Not reported
Other Content Info: SEE FILE FOR CONTENTS
Reg Status: CLOSED
Remove Close Date: 1994-11-28 00:00:00
Year Installed: Not reported
Pipe Type: Not reported
Delivery System: Not reported
Monitor Code: 90
UST Monitor Method: NO MONITORING ALTERNATIVE SELECTED. VERIFY AND ENTER MONITORING ALTERNATIVE DURING INSPECTION.

UST Name: UNDERGROUND TANK 102375 T007
Last Update: 2012-11-02 14:17:38
Permit Number: 102375
Tank Type: DOUBLE WALL
Additional Id: NT1806 PUMPBACK(MISC.FUEL PRODUCTS)/AT5270
Capacity Gallons: 868
UST Contents: Not reported
Other Content Info: PUMPBACK(MISC.FUEL PRODUCTS)
Reg Status: REMOVED
Remove Close Date: 2006-11-29 00:00:00
Year Installed: 1994-01-01 00:00:00
Pipe Type: Not reported
Delivery System: SUCTION
Monitor Code: 16
UST Monitor Method: DW TANK SW SUCTION PIPE: CONTINUOUS INTERSTITIAL MONITOR, PIPE TEST TRIENNIALY

UST Name: UNDERGROUND TANK 102375 T008
Last Update: 2012-11-02 14:17:38
Permit Number: 102375
Tank Type: SINGLE WALL
Additional Id: NT1861
Capacity Gallons: 500

Map ID
Direction
Distance
Elevation

MAP FINDINGS

Site

Database(s)

EDR ID Number
EPA ID Number

ARCO SAN DIEGO TERMINAL (Continued)

S100725892

UST Contents: REGULAR UNLEADED
Other Content Info: REGULAR UNLEADED
Reg Status: REMOVED
Remove Close Date: 1996-12-04 00:00:00
Year Installed: Not reported
Pipe Type: Not reported
Delivery System: Not reported
Monitor Code: 90
UST Monitor Method: NO MONITORING ALTERNATIVE SELECTED. VERIFY AND ENTER MONITORING ALTERNATIVE DURING INSPECTION.

UST Name: UNDERGROUND TANK 102375 T009
Last Update: 2012-11-02 14:17:38
Permit Number: 102375
Tank Type: DOUBLE WALL
Additional Id: NT1861 VAPOR RECOVERY/AT5270
Capacity Gallons: 1850
UST Contents: Not reported
Other Content Info: GASOLINE(TYPE UNKNOWN)
Reg Status: CLOSED
Remove Close Date: 2006-11-29 00:00:00
Year Installed: 1996-01-01 00:00:00
Pipe Type: DOUBLE WALL
Delivery System: SUCTION
Monitor Code: 16
UST Monitor Method: DW TANK SW SUCTION PIPE: CONTINUOUS INTERSTITIAL MONITOR, PIPE TEST TRIENNIALLY

Name: ARCO SAN DIEGO TERMINAL
Address: 2295 E HARBOR DR
City,State,Zip: SAN DIEGO, CA 92113
Permit Number: 102375
Business Type: 6HK78
EPA Id Number: CAD000633271
APN: 538-770-02-00
Last HMMMD Inspection: 10/04/2010
Facility Telephone: 619-233-4400
Permit Status: OPEN
Permit Expiration: 01/31/2013
Date Last Updated: 11/02/2012
Facility Owner: BP WEST COAST PRODUCTS, LLC
Facility Mailing Address: 2295 E HARBOR DR
Facility Mailing City: SAN DIEGO
Facility Mailing State: CA
Facility Mailing Zip: 92113-3636
UST Owner: ARCO PETROLEUM PRODUCTS
Handle Regulated Hazmat: Y
Own Or Operate UST: Y
Subject To APSA: Not reported
Generate Haz Waste: Y
Treat Haz Waste: Not reported
Generate Medical Waste: Not reported

Inventory Active Permits (not SQG Medical):
Permit Number: 102375
Update Date: 11/02/2012
Case Number: 29385-43-1

Map ID
Direction
Distance
Elevation

MAP FINDINGS

Site

Database(s)

EDR ID Number
EPA ID Number

ARCO SAN DIEGO TERMINAL (Continued)

S100725892

Name: AFFF, FIRE FIGHTING FOAM
Other Information: Not reported
Material Waste: Material
Hazardous Categories 1: ACUTE
Hazardous Categories 2: CHRONIC

Permit Number: 102375
Update Date: 11/02/2012
Case Number: Not reported
Name: BIODIESEL
Other Information: Not reported
Material Waste: Material
Hazardous Categories 1: FIRE
Hazardous Categories 2: Not reported

Permit Number: 102375
Update Date: 11/02/2012
Case Number: 7440-44-0
Name: CARBON
Other Information: Not reported
Material Waste: Material
Hazardous Categories 1: FIRE
Hazardous Categories 2: ACUTE

Permit Number: 102375
Update Date: 11/02/2012
Case Number: 68476-30-2
Name: DIESEL
Other Information: Not reported
Material Waste: Material
Hazardous Categories 1: FIRE
Hazardous Categories 2: ACUTE

Permit Number: 102375
Update Date: 11/02/2012
Case Number: 64-17-5
Name: ETHYL ALCOHOL- DENATURED
Other Information: ETHANOL
Material Waste: Material
Hazardous Categories 1: FIRE
Hazardous Categories 2: Not reported

Permit Number: 102375
Update Date: 11/02/2012
Case Number: 107-21-1
Name: ETHYLENE GLYCOL
Other Information: Not reported
Material Waste: Material
Hazardous Categories 1: ACUTE
Hazardous Categories 2: Not reported

Permit Number: 102375
Update Date: 11/02/2012
Case Number: MIXTURE
Name: FUEL ADDITIVE
Other Information: PURADD(BENZENES)
Material Waste: Material

Map ID
Direction
Distance
Elevation

MAP FINDINGS

Site

Database(s)

EDR ID Number
EPA ID Number

ARCO SAN DIEGO TERMINAL (Continued)

S100725892

Hazardous Categories 1: FIRE
Hazardous Categories 2: ACUTE

Permit Number: 102375
Update Date: 11/02/2012
Case Number: 8006-61-9
Name: GASOLINE UNLEADED
Other Information: TANK 1
Material Waste: Material
Hazardous Categories 1: FIRE
Hazardous Categories 2: REACTIVE

Permit Number: 102375
Update Date: 11/02/2012
Case Number: 8006-61-9
Name: GASOLINE UNLEADED
Other Information: TANK 2
Material Waste: Material
Hazardous Categories 1: FIRE
Hazardous Categories 2: ACUTE

Permit Number: 102375
Update Date: 11/02/2012
Case Number: 8006-61-9
Name: GASOLINE UNLEADED
Other Information: TANK 5
Material Waste: Material
Hazardous Categories 1: FIRE
Hazardous Categories 2: REACTIVE

Permit Number: 102375
Update Date: 11/02/2012
Case Number: 64742-65-0
Name: MOTOR OIL
Other Information: Not reported
Material Waste: Material
Hazardous Categories 1: FIRE
Hazardous Categories 2: ACUTE

Permit Number: 102375
Update Date: 11/02/2012
Case Number: 7727-37-9
Name: NITROGEN GAS
Other Information: Not reported
Material Waste: Material
Hazardous Categories 1: FIRE
Hazardous Categories 2: PRESSURE RELEASE

Permit Number: 102375
Update Date: 11/02/2012
Case Number: Not reported
Name: PRODUCT CONT W/WATER
Other Information: TANK #9 FUEL/ WATER
Material Waste: Waste
Hazardous Categories 1: Not reported
Hazardous Categories 2: Not reported

Map ID
Direction
Distance
Elevation

MAP FINDINGS

Site

Database(s)

EDR ID Number
EPA ID Number

ARCO SAN DIEGO TERMINAL (Continued)

S100725892

Permit Number: 102375
Update Date: 11/02/2012
Case Number: 74-98-6
Name: PROPANE
Other Information: Not reported
Material Waste: Material
Hazardous Categories 1: FIRE
Hazardous Categories 2: PRESSURE RELEASE

Permit Number: 102375
Update Date: 11/02/2012
Case Number: Not reported
Name: TOLAD 3512 FUEL ADDITIVE BY BAKER HUGHS
Other Information: CONDUCTIVITY IMPROVER ADDITIVE FOR DIESEL AND BIODIESEL
Material Waste: Material
Hazardous Categories 1: FIRE
Hazardous Categories 2: ACUTE

Permit Number: 102375
Update Date: 11/02/2012
Case Number: MIXTURE
Name: TRANMIX TANK 6
Other Information: Not reported
Material Waste: Material
Hazardous Categories 1: FIRE
Hazardous Categories 2: REACTIVE

Permit Number: 102375
Update Date: 11/02/2012
Case Number: Not reported
Name: WASTE 133 AQUEOUS SOL'N W/ 10% ORG RESID
Other Information: WATER W/ GAS
Material Waste: Waste
Hazardous Categories 1: Not reported
Hazardous Categories 2: Not reported

Permit Number: 102375
Update Date: 11/02/2012
Case Number: Not reported
Name: WASTE 181 INORGANIC SOLID WASTE (OTHER)
Other Information: TANK DEBRIS, BLAST MEDIA
Material Waste: Waste
Hazardous Categories 1: Not reported
Hazardous Categories 2: Not reported

Permit Number: 102375
Update Date: 11/02/2012
Case Number: Not reported
Name: WASTE 343 UNSPEC ORGANIC LIQUID MIXTURE
Other Information: VRU-ETHYLENE GLYCOL W/ETHANOL(D001)(D004)(D0018)
Material Waste: Waste
Hazardous Categories 1: Not reported
Hazardous Categories 2: Not reported

Permit Number: 102375
Update Date: 11/02/2012
Case Number: Not reported

Map ID
Direction
Distance
Elevation

MAP FINDINGS

Site

Database(s)

EDR ID Number
EPA ID Number

ARCO SAN DIEGO TERMINAL (Continued)

S100725892

Name: WASTE 352 ORGANIC SOLIDS (OTHER)
Other Information: Not reported
Material Waste: Waste
Hazardous Categories 1: Not reported
Hazardous Categories 2: Not reported

Violations Active Permits:

Permit Number: 102375
Update Date: 11/02/2012
Inspection Date: 04/09/2003
Violation Code: 6HV3110
Violation: NO ANNUAL CERT OF ATG AND SENSORS
Violation Citation: Annual certification for ATG and/or sensors not completed (existing tank systems only). 2641(j), 2638
Activity: ACTIVE

Permit Number: 102375
Update Date: 11/02/2012
Inspection Date: 05/31/2005
Violation Code: 6HV0215
Violation: OIL FILTERS IMPROPERLY MANAGED
Violation Citation: Used oil filters not properly drained, stored, or labeled prior to transport for the purpose of metal reclamation. CCR 66266.130
Activity: ACTIVE

Permit Number: 102375
Update Date: 11/02/2012
Inspection Date: 05/31/2005
Violation Code: 6HV1009
Violation: HMBP: INADEQUATE SITE MAP
Violation Citation: Business Plan does not have a site map which provides sufficient or complete information for emergency response agencies. HSC 25509(a)(5) & 25505(a)(2)
Activity: ACTIVE

Permit Number: 102375
Update Date: 11/02/2012
Inspection Date: 11/01/2006
Violation Code: 6HV0142
Violation: DID NOT NOTIFY OF TIERED PERMITTING
Violation Citation: TIERED PERMITTING: Facility has failed to notify local CUPA and DTSC of eligible onsite treatment of hazardous waste. 25201(a)
Activity: ACTIVE

Permit Number: 102375
Update Date: 11/02/2012
Inspection Date: 11/01/2006
Violation Code: 6HV0234
Violation: FACILITY NOT OPERATED TO MINIM. RELEASE
Violation Citation: Did not maintain &/or operate facility to prevent release or fire. CFR 265.31
Activity: ACTIVE

Permit Number: 102375
Update Date: 11/02/2012
Inspection Date: 11/01/2006
Violation Code: 6HV3103

Map ID
Direction
Distance
Elevation

MAP FINDINGS

Site

Database(s)

EDR ID Number
EPA ID Number

ARCO SAN DIEGO TERMINAL (Continued)

S100725892

Violation: NO UST PLAN CHECK PERMIT OBTAINED
Violation Citation: UST repair/modify/closure permit not obtained .68.1004, 68.1005, 68.1009.5
Activity: ACTIVE

Permit Number: 102375
Update Date: 11/02/2012
Inspection Date: 11/01/2006
Violation Code: 6HV3164
Violation: MONITOR EQUIP NOT PER MANUF. SPECS
Violation Citation: All monitoring equipment not installed, calibrated, operated, and/or maintained per manufacturer instructions. 2638(a), 2641(j)
Activity: ACTIVE

Permit Number: 102375
Update Date: 11/02/2012
Inspection Date: 11/01/2006
Violation Code: 6HV3192
Violation: NO D.O INSPECTION/INCOMPL;NO REPORTS
Violation Citation: Designated Operator monthly inspection not conducted or incomplete; or DO inspection reports not onsite 2715 (c)(d)(e)
Activity: ACTIVE

UST:

UST Name: UNDERGROUND TANK 102375 T010
Last Update: 2012-11-02 14:17:38
Permit Number: 102375
Tank Type: SINGLE WALL WITH INTERNAL BLAD
Additional Id: STORM WATER /EMERGENCY CONTAINMENT
Capacity Gallons: 1500
UST Contents: OTHER
Other Content Info: WASTE WATER (FUEL & WATER)
Reg Status: DEFICIENT
Remove Close Date: Not reported
Year Installed: Not reported
Pipe Type: UNKNOWN
Delivery System: GRAVITY
Monitor Code: 99
UST Monitor Method: OTHER - BLIND REMARK REQUIRED

UST Name: UNDERGROUND TANK 102375 T001
Last Update: 2012-11-02 14:17:38
Permit Number: 102375
Tank Type: SINGLE WALL
Additional Id: Not reported
Capacity Gallons: 10000
UST Contents: DIESEL
Other Content Info: DIESEL
Reg Status: REMOVED
Remove Close Date: 1992-10-09 00:00:00
Year Installed: 1972-01-01 00:00:00
Pipe Type: Not reported
Delivery System: GRAVITY
Monitor Code: 05
UST Monitor Method: SW TANK DW PIPE W/ POS SHUTOFF-ALARM ON LLD W/ SIRS:SIR ANALY MONTHLY, TANK TEST BIENNIALLY, PIPE TEST ANN 0.1 G/HR OR MO 0.2 G/HR

Map ID
Direction
Distance
Elevation

MAP FINDINGS

Site

Database(s)

EDR ID Number
EPA ID Number

ARCO SAN DIEGO TERMINAL (Continued)

S100725892

UST Name: UNDERGROUND TANK 102375 T002
Last Update: 2012-11-02 14:17:38
Permit Number: 102375
Tank Type: SINGLE WALL
Additional Id: Not reported
Capacity Gallons: 2000
UST Contents: REGULAR UNLEADED
Other Content Info: REGULAR UNLEADED
Reg Status: REMOVED
Remove Close Date: 1992-10-09 00:00:00
Year Installed: 1969-01-01 00:00:00
Pipe Type: SINGLE WALL
Delivery System: GRAVITY
Monitor Code: 07
UST Monitor Method: SW TANK SW PRESSURE PIPE W/RESTRICTIVE LLD W/DAILY RECONCILIATION OR WEEKLY GAUGING: TANK AND PIPE TEST ANNUALLY

UST Name: UNDERGROUND TANK 102375 T003
Last Update: 2012-11-02 14:17:38
Permit Number: 102375
Tank Type: SINGLE WALL
Additional Id: GASOLINE & WATER
Capacity Gallons: 550
UST Contents: Not reported
Other Content Info: GASOLINE & WASTE OIL
Reg Status: REMOVED
Remove Close Date: 1992-10-09 00:00:00
Year Installed: 1969-01-01 00:00:00
Pipe Type: SINGLE WALL
Delivery System: GRAVITY
Monitor Code: 07
UST Monitor Method: SW TANK SW PRESSURE PIPE W/RESTRICTIVE LLD W/DAILY RECONCILIATION OR WEEKLY GAUGING: TANK AND PIPE TEST ANNUALLY

UST Name: UNDERGROUND TANK 102375 T004
Last Update: 2012-11-02 14:17:38
Permit Number: 102375
Tank Type: SINGLE WALL
Additional Id: WATER DRAW
Capacity Gallons: 550
UST Contents: REGULAR UNLEADED
Other Content Info: REGULAR UNLEADED
Reg Status: REMOVED
Remove Close Date: 1992-10-09 00:00:00
Year Installed: 1972-01-01 00:00:00
Pipe Type: SINGLE WALL
Delivery System: GRAVITY
Monitor Code: 07
UST Monitor Method: SW TANK SW PRESSURE PIPE W/RESTRICTIVE LLD W/DAILY RECONCILIATION OR WEEKLY GAUGING: TANK AND PIPE TEST ANNUALLY

UST Name: UNDERGROUND TANK 102375 T005
Last Update: 2012-11-02 14:17:38
Permit Number: 102375
Tank Type: SINGLE WALL
Additional Id: WASTE WATER
Capacity Gallons: 550

Map ID
Direction
Distance
Elevation

MAP FINDINGS

Site

Database(s)

EDR ID Number
EPA ID Number

ARCO SAN DIEGO TERMINAL (Continued)

S100725892

UST Contents: LEADED
Other Content Info: LEADED
Reg Status: REMOVED
Remove Close Date: 1994-01-22 00:00:00
Year Installed: 1984-01-01 00:00:00
Pipe Type: Not reported
Delivery System: GRAVITY
Monitor Code: 07
UST Monitor Method: SW TANK SW PRESSURE PIPE W/RESTRICTIVE LLD W/DAILY RECONCILIATION OR WEEKLY GAUGING: TANK AND PIPE TEST ANNUALLY

UST Name: UNDERGROUND TANK 102375 T006
Last Update: 2012-11-02 14:17:38
Permit Number: 102375
Tank Type: SINGLE WALL
Additional Id: 56
Capacity Gallons: 750
UST Contents: Not reported
Other Content Info: SEE FILE FOR CONTENTS
Reg Status: CLOSED
Remove Close Date: 1994-11-28 00:00:00
Year Installed: Not reported
Pipe Type: Not reported
Delivery System: Not reported
Monitor Code: 90
UST Monitor Method: NO MONITORING ALTERNATIVE SELECTED. VERIFY AND ENTER MONITORING ALTERNATIVE DURING INSPECTION.

UST Name: UNDERGROUND TANK 102375 T007
Last Update: 2012-11-02 14:17:38
Permit Number: 102375
Tank Type: DOUBLE WALL
Additional Id: NT1806 PUMPBACK(MISC.FUEL PRODUCTS)/AT5270
Capacity Gallons: 868
UST Contents: Not reported
Other Content Info: PUMPBACK(MISC.FUEL PRODUCTS)
Reg Status: REMOVED
Remove Close Date: 2006-11-29 00:00:00
Year Installed: 1994-01-01 00:00:00
Pipe Type: Not reported
Delivery System: SUCTION
Monitor Code: 16
UST Monitor Method: DW TANK SW SUCTION PIPE: CONTINUOUS INTERSTITIAL MONITOR, PIPE TEST TRIENNIALLY

UST Name: UNDERGROUND TANK 102375 T008
Last Update: 2012-11-02 14:17:38
Permit Number: 102375
Tank Type: SINGLE WALL
Additional Id: NT1861
Capacity Gallons: 500
UST Contents: REGULAR UNLEADED
Other Content Info: REGULAR UNLEADED
Reg Status: REMOVED
Remove Close Date: 1996-12-04 00:00:00
Year Installed: Not reported
Pipe Type: Not reported

Map ID
Direction
Distance
Elevation

MAP FINDINGS

Site

Database(s)

EDR ID Number
EPA ID Number

ARCO SAN DIEGO TERMINAL (Continued)

S100725892

Delivery System: Not reported
Monitor Code: 90
UST Monitor Method: NO MONITORING ALTERNATIVE SELECTED. VERIFY AND ENTER MONITORING ALTERNATIVE DURING INSPECTION.

UST Name: UNDERGROUND TANK 102375 T009
Last Update: 2012-11-02 14:17:38
Permit Number: 102375
Tank Type: DOUBLE WALL
Additional Id: NT1861 VAPOR RECOVERY/AT5270
Capacity Gallons: 1850
UST Contents: Not reported
Other Content Info: GASOLINE(TYPE UNKNOWN)
Reg Status: CLOSED
Remove Close Date: 2006-11-29 00:00:00
Year Installed: 1996-01-01 00:00:00
Pipe Type: DOUBLE WALL
Delivery System: SUCTION
Monitor Code: 16
UST Monitor Method: DW TANK SW SUCTION PIPE: CONTINUOUS INTERSTITIAL MONITOR, PIPE TEST TRIENNIALLY

CERS HAZ WASTE:

Name: TESORO SAN DIEGO TERMINAL
Address: 2295 E HARBOR DR
City,State,Zip: SAN DIEGO, CA 92113
Site ID: 93199
CERS ID: 10385461
CERS Description: Hazardous Waste Generator

SWEEPS UST:

Name: ARCO SAN DIEGO TERMINAL
Address: 2295 E HARBOR DR
City: SAN DIEGO
Status: Active
Comp Number: 2375
Number: 9
Board Of Equalization: 44-000506
Referral Date: Not reported
Action Date: 06-26-92
Created Date: 02-29-88
Owner Tank Id: Not reported
SWRCB Tank Id: 37-000-002375-000001
Tank Status: A
Capacity: 10000
Active Date: Not reported
Tank Use: M.V. FUEL
STG: P
Content: OTHER
Number Of Tanks: 5

Name: ARCO SAN DIEGO TERMINAL
Address: 2295 E HARBOR DR
City: SAN DIEGO
Status: Active

Map ID
Direction
Distance
Elevation

MAP FINDINGS

Site

Database(s)

EDR ID Number
EPA ID Number

ARCO SAN DIEGO TERMINAL (Continued)

S100725892

Comp Number: 2375
Number: 9
Board Of Equalization: 44-000506
Referral Date: Not reported
Action Date: 06-26-92
Created Date: 02-29-88
Owner Tank Id: Not reported
SWRCB Tank Id: 37-000-002375-000002
Tank Status: A
Capacity: 2000
Active Date: Not reported
Tank Use: M.V. FUEL
STG: P
Content: REG UNLEADED
Number Of Tanks: Not reported

Name: ARCO SAN DIEGO TERMINAL
Address: 2295 E HARBOR DR
City: SAN DIEGO
Status: Active
Comp Number: 2375
Number: 9
Board Of Equalization: 44-000506
Referral Date: Not reported
Action Date: 06-26-92
Created Date: 02-29-88
Owner Tank Id: Not reported
SWRCB Tank Id: 37-000-002375-000003
Tank Status: A
Capacity: 550
Active Date: Not reported
Tank Use: OIL
STG: P
Content: Not reported
Number Of Tanks: Not reported

Name: ARCO SAN DIEGO TERMINAL
Address: 2295 E HARBOR DR
City: SAN DIEGO
Status: Active
Comp Number: 2375
Number: 9
Board Of Equalization: 44-000506
Referral Date: Not reported
Action Date: 06-26-92
Created Date: 02-29-88
Owner Tank Id: Not reported
SWRCB Tank Id: 37-000-002375-000004
Tank Status: A
Capacity: 550
Active Date: Not reported
Tank Use: M.V. FUEL
STG: P
Content: REG UNLEADED
Number Of Tanks: Not reported

Name: ARCO SAN DIEGO TERMINAL

Map ID
Direction
Distance
Elevation

MAP FINDINGS

Site

Database(s)

EDR ID Number
EPA ID Number

ARCO SAN DIEGO TERMINAL (Continued)

S100725892

Address: 2295 E HARBOR DR
City: SAN DIEGO
Status: Active
Comp Number: 2375
Number: 9
Board Of Equalization: 44-000506
Referral Date: Not reported
Action Date: 06-26-92
Created Date: 02-29-88
Owner Tank Id: Not reported
SWRCB Tank Id: 37-000-002375-000005
Tank Status: A
Capacity: 550
Active Date: Not reported
Tank Use: M.V. FUEL
STG: P
Content: LEADED
Number Of Tanks: Not reported

HIST UST:

Name: SAN DIEGO PIPELINE COMPANY HAR
Address: 2295 EAST HARBOR DRIVE
City,State,Zip: SAN DIEGO, CA 90014
File Number: 0002F292
URL: <http://geotracker.waterboards.ca.gov/ustpdfs/pdf/0002F292.pdf>
Region: Not reported
Facility ID: Not reported
Facility Type: Not reported
Other Type: Not reported
Contact Name: Not reported
Telephone: Not reported
Owner Name: Not reported
Owner Address: Not reported
Owner City,St,Zip: Not reported
Total Tanks: Not reported

Tank Num: Not reported
Container Num: Not reported
Year Installed: Not reported
Tank Capacity: Not reported
Tank Used for: Not reported
Type of Fuel: Not reported
Container Construction Thickness: Not reported
Leak Detection: Not reported

Click here for Geo Tracker PDF:

CERS TANKS:

Name: TESORO SAN DIEGO TERMINAL
Address: 2295 E HARBOR DR
City,State,Zip: SAN DIEGO, CA 92113
Site ID: 93199
CERS ID: 10385461
CERS Description: Aboveground Petroleum Storage

Map ID
Direction
Distance
Elevation

MAP FINDINGS

Site

Database(s)

EDR ID Number
EPA ID Number

ARCO SAN DIEGO TERMINAL (Continued)

S100725892

CORTESE:

Name: ARCO SAN DIEGO TERMINAL
Address: 2295 E HARBOR DR
City,State,Zip: SAN DIEGO, CA 921133636
Region: CORTESE
Envirostor Id: Not reported
Global ID: T0607301799
Site/Facility Type: LUST CLEANUP SITE
Cleanup Status: OPEN - REMEDIATION
Status Date: Not reported
Site Code: Not reported
Latitude: Not reported
Longitude: Not reported
Owner: Not reported
Enf Type: Not reported
Swat R: Not reported
Flag: active
Order No: Not reported
Waste Discharge System No: Not reported
Effective Date: Not reported
Region 2: Not reported
WID Id: Not reported
Solid Waste Id No: Not reported
Waste Management Uit Name: Not reported
File Name: Active Open

EMI:

Name: ARCO
Address: 2295 HARBOR DR E
City,State,Zip: SAN DIEGO, CA 92101
Year: 1997
County Code: 37
Air Basin: SD
Facility ID: 201
Air District Name: SD
SIC Code: 5171
Air District Name: SAN DIEGO COUNTY APCD
Community Health Air Pollution Info System: Not reported
Consolidated Emission Reporting Rule: Not reported
Total Organic Hydrocarbon Gases Tons/Yr: 25
Reactive Organic Gases Tons/Yr: 25
Carbon Monoxide Emissions Tons/Yr: 0
NOX - Oxides of Nitrogen Tons/Yr: 0
SOX - Oxides of Sulphur Tons/Yr: 0
Particulate Matter Tons/Yr: 0
Part. Matter 10 Micrometers and Smllr Tons/Yr: 0

Name: ARCO
Address: 2295 HARBOR DR E
City,State,Zip: SAN DIEGO, CA 92101
Year: 1998
County Code: 37
Air Basin: SD
Facility ID: 201
Air District Name: SD
SIC Code: 5171

Map ID
Direction
Distance
Elevation

MAP FINDINGS

Site

Database(s)

EDR ID Number
EPA ID Number

ARCO SAN DIEGO TERMINAL (Continued)

S100725892

Air District Name: SAN DIEGO COUNTY APCD
Community Health Air Pollution Info System: Not reported
Consolidated Emission Reporting Rule: Not reported
Total Organic Hydrocarbon Gases Tons/Yr: 21
Reactive Organic Gases Tons/Yr: 21
Carbon Monoxide Emissions Tons/Yr: 0
NOX - Oxides of Nitrogen Tons/Yr: 0
SOX - Oxides of Sulphur Tons/Yr: 0
Particulate Matter Tons/Yr: 0
Part. Matter 10 Micrometers and Smlr Tons/Yr: 0

Name: ARCO
Address: 2295 HARBOR DR E
City,State,Zip: SAN DIEGO, CA 92101
Year: 1999
County Code: 37
Air Basin: SD
Facility ID: 201
Air District Name: SD
SIC Code: 5171
Air District Name: SAN DIEGO COUNTY APCD
Community Health Air Pollution Info System: Not reported
Consolidated Emission Reporting Rule: Not reported
Total Organic Hydrocarbon Gases Tons/Yr: 22
Reactive Organic Gases Tons/Yr: 22
Carbon Monoxide Emissions Tons/Yr: 0
NOX - Oxides of Nitrogen Tons/Yr: 0
SOX - Oxides of Sulphur Tons/Yr: 0
Particulate Matter Tons/Yr: 0
Part. Matter 10 Micrometers and Smlr Tons/Yr: 0

Name: ARCO
Address: 2295 HARBOR DR E
City,State,Zip: SAN DIEGO, CA 92101
Year: 2000
County Code: 37
Air Basin: SD
Facility ID: 201
Air District Name: SD
SIC Code: 5171
Air District Name: SAN DIEGO COUNTY APCD
Community Health Air Pollution Info System: Not reported
Consolidated Emission Reporting Rule: Not reported
Total Organic Hydrocarbon Gases Tons/Yr: 22
Reactive Organic Gases Tons/Yr: 22
Carbon Monoxide Emissions Tons/Yr: 0
NOX - Oxides of Nitrogen Tons/Yr: 0
SOX - Oxides of Sulphur Tons/Yr: 0
Particulate Matter Tons/Yr: 0
Part. Matter 10 Micrometers and Smlr Tons/Yr: 0

Name: ARCO
Address: 2295 HARBOR DR E
City,State,Zip: SAN DIEGO, CA 92101
Year: 2001
County Code: 37
Air Basin: SD

Map ID
Direction
Distance
Elevation

MAP FINDINGS

Site

Database(s)

EDR ID Number
EPA ID Number

ARCO SAN DIEGO TERMINAL (Continued)

S100725892

Facility ID: 201
Air District Name: SD
SIC Code: 5171
Air District Name: SAN DIEGO COUNTY APCD
Community Health Air Pollution Info System: Y
Consolidated Emission Reporting Rule: Not reported
Total Organic Hydrocarbon Gases Tons/Yr: 22
Reactive Organic Gases Tons/Yr: 22
Carbon Monoxide Emissions Tons/Yr: 0
NOX - Oxides of Nitrogen Tons/Yr: 0
SOX - Oxides of Sulphur Tons/Yr: 0
Particulate Matter Tons/Yr: 0
Part. Matter 10 Micrometers and Smlr Tons/Yr: 0

Name: ARCO
Address: 2295 HARBOR DR E
City,State,Zip: SAN DIEGO, CA 92101
Year: 2002
County Code: 37
Air Basin: SD
Facility ID: 201
Air District Name: SD
SIC Code: 5171
Air District Name: SAN DIEGO COUNTY APCD
Community Health Air Pollution Info System: Y
Consolidated Emission Reporting Rule: Not reported
Total Organic Hydrocarbon Gases Tons/Yr: 22
Reactive Organic Gases Tons/Yr: 22
Carbon Monoxide Emissions Tons/Yr: 0
NOX - Oxides of Nitrogen Tons/Yr: 0
SOX - Oxides of Sulphur Tons/Yr: 0
Particulate Matter Tons/Yr: 0
Part. Matter 10 Micrometers and Smlr Tons/Yr: 0

Name: ARCO
Address: 2295 HARBOR DR E
City,State,Zip: SAN DIEGO, CA 92101
Year: 2003
County Code: 37
Air Basin: SD
Facility ID: 201
Air District Name: SD
SIC Code: 5171
Air District Name: SAN DIEGO COUNTY APCD
Community Health Air Pollution Info System: Not reported
Consolidated Emission Reporting Rule: Not reported
Total Organic Hydrocarbon Gases Tons/Yr: 21
Reactive Organic Gases Tons/Yr: 21
Carbon Monoxide Emissions Tons/Yr: 0
NOX - Oxides of Nitrogen Tons/Yr: 0
SOX - Oxides of Sulphur Tons/Yr: 0
Particulate Matter Tons/Yr: 0
Part. Matter 10 Micrometers and Smlr Tons/Yr: 0

Name: ARCO
Address: 2295 HARBOR DR E
City,State,Zip: SAN DIEGO, CA 92101

Map ID
Direction
Distance
Elevation

MAP FINDINGS

Site

Database(s)

EDR ID Number
EPA ID Number

ARCO SAN DIEGO TERMINAL (Continued)

S100725892

Year: 2004
County Code: 37
Air Basin: SD
Facility ID: 201
Air District Name: SD
SIC Code: 5171
Air District Name: SAN DIEGO COUNTY APCD
Community Health Air Pollution Info System: Y
Consolidated Emission Reporting Rule: Not reported
Total Organic Hydrocarbon Gases Tons/Yr: 21.20002278
Reactive Organic Gases Tons/Yr: 21.20002278
Carbon Monoxide Emissions Tons/Yr: 0
NOX - Oxides of Nitrogen Tons/Yr: 0
SOX - Oxides of Sulphur Tons/Yr: 0
Particulate Matter Tons/Yr: 0
Part. Matter 10 Micrometers and Smlr Tons/Yr: 0

Name: ARCO
Address: 2295 HARBOR DR E
City,State,Zip: SAN DIEGO, CA 92101
Year: 2005
County Code: 37
Air Basin: SD
Facility ID: 201
Air District Name: SD
SIC Code: 5171
Air District Name: SAN DIEGO COUNTY APCD
Community Health Air Pollution Info System: Not reported
Consolidated Emission Reporting Rule: Not reported
Total Organic Hydrocarbon Gases Tons/Yr: 21.9
Reactive Organic Gases Tons/Yr: 21.9
Carbon Monoxide Emissions Tons/Yr: 0
NOX - Oxides of Nitrogen Tons/Yr: 0
SOX - Oxides of Sulphur Tons/Yr: 0
Particulate Matter Tons/Yr: 0
Part. Matter 10 Micrometers and Smlr Tons/Yr: 0

Name: ARCO SD TERMINAL
Address: 2295 HARBOR DR
City,State,Zip: SAN DIEGO, CA 92113
Year: 2014
County Code: 37
Air Basin: SD
Facility ID: 201
Air District Name: SD
SIC Code: 5171
Air District Name: SAN DIEGO COUNTY APCD
Community Health Air Pollution Info System: Not reported
Consolidated Emission Reporting Rule: Not reported
Total Organic Hydrocarbon Gases Tons/Yr: 42.27961
Reactive Organic Gases Tons/Yr: 7.98961
Carbon Monoxide Emissions Tons/Yr: 0
NOX - Oxides of Nitrogen Tons/Yr: 0
SOX - Oxides of Sulphur Tons/Yr: 0
Particulate Matter Tons/Yr: 0
Part. Matter 10 Micrometers and Smlr Tons/Yr: 0

Map ID
Direction
Distance
Elevation

MAP FINDINGS

Site

Database(s)

EDR ID Number
EPA ID Number

ARCO SAN DIEGO TERMINAL (Continued)

S100725892

Name: ARCO SD TERMINAL
Address: 2295 HARBOR DR
City,State,Zip: SAN DIEGO, CA 92113
Year: 2015
County Code: 37
Air Basin: SD
Facility ID: 201
Air District Name: SD
SIC Code: 5171
Air District Name: SAN DIEGO COUNTY APCD
Community Health Air Pollution Info System: Not reported
Consolidated Emission Reporting Rule: Not reported
Total Organic Hydrocarbon Gases Tons/Yr: 42.27961
Reactive Organic Gases Tons/Yr: 7.98961
Carbon Monoxide Emissions Tons/Yr: 0
NOX - Oxides of Nitrogen Tons/Yr: 0
SOX - Oxides of Sulphur Tons/Yr: 0
Particulate Matter Tons/Yr: 0
Part. Matter 10 Micrometers and Smlr Tons/Yr: 0

Name: ARCO SD TERMINAL
Address: 2295 HARBOR DR
City,State,Zip: SAN DIEGO, CA 92113
Year: 2016
County Code: 37
Air Basin: SD
Facility ID: 201
Air District Name: SD
SIC Code: 5171
Air District Name: SAN DIEGO COUNTY APCD
Community Health Air Pollution Info System: Not reported
Consolidated Emission Reporting Rule: Not reported
Total Organic Hydrocarbon Gases Tons/Yr: 42.27961
Reactive Organic Gases Tons/Yr: 7.98961
Carbon Monoxide Emissions Tons/Yr: Not reported
NOX - Oxides of Nitrogen Tons/Yr: Not reported
SOX - Oxides of Sulphur Tons/Yr: Not reported
Particulate Matter Tons/Yr: Not reported
Part. Matter 10 Micrometers and Smlr Tons/Yr: Not reported

Name: ARCO SD TERMINAL
Address: 2295 HARBOR DR
City,State,Zip: SAN DIEGO, CA 92113
Year: 2017
County Code: 37
Air Basin: SD
Facility ID: 201
Air District Name: SD
SIC Code: 5171
Air District Name: SAN DIEGO COUNTY APCD
Community Health Air Pollution Info System: Not reported
Consolidated Emission Reporting Rule: Not reported
Total Organic Hydrocarbon Gases Tons/Yr: 42.27961
Reactive Organic Gases Tons/Yr: 7.98961
Carbon Monoxide Emissions Tons/Yr: Not reported
NOX - Oxides of Nitrogen Tons/Yr: Not reported
SOX - Oxides of Sulphur Tons/Yr: Not reported

Map ID
Direction
Distance
Elevation

MAP FINDINGS

Site

Database(s)

EDR ID Number
EPA ID Number

ARCO SAN DIEGO TERMINAL (Continued)

S100725892

Particulate Matter Tons/Yr: Not reported
Part. Matter 10 Micrometers and Smllr Tons/Yr: Not reported

HAZNET:

Name: SFPP LP HARBOR JUNCTION
Address: 2295 E HARBOR DR
City,State,Zip: SAN DIEGO, CA 92113
Year: 2016
GEPaid: CAR000267229
Contact: KARINA HANKINS
Telephone: 7145604887
Mailing Name: Not reported
Mailing Address: 1100 TOWN AND COUNTRY RD
Mailing City,St,Zip: ORANGE, CA 92868
Gen County: San Diego
TSD EPA ID: CAT080013352
TSD County: Los Angeles
Tons: 50.4
CA Waste Code: 134-Aqueous solution with total organic residues less than 10 percent
Method: H039-Other Recovery Of Reclamation For Reuse Including Acid
Regeneration, Organics Recovery Ect
Facility County: San Diego

HIST CORTESE:

edr_fname: ARCO SAN DIEGO TERMINAL
edr_fadd1: 2295 HARBOR
City,State,Zip: SAN DIEGO, CA 92113
Region: CORTESE
Facility County Code: 37
Reg By: LTNKA
Reg Id: 9UT19

edr_fname: ARCO SAN DIEGO TERMINAL
edr_fadd1: 2295 HARBOR
City,State,Zip: SAN DIEGO, CA 92113
Region: CORTESE
Facility County Code: 37
Reg By: LTNKA
Reg Id: 9UT2279

edr_fname: ARCO BULK TERMINAL
edr_fadd1: 2295 HARBOR
City,State,Zip: SAN DIEGO, CA 92113
Region: CORTESE
Facility County Code: 37
Reg By: LTNKA
Reg Id: 9UT3218

edr_fname: ARCO TERMINAL
edr_fadd1: 2295 HARBOR
City,State,Zip: SAN DIEGO, CA 92113
Region: CORTESE
Facility County Code: 37
Reg By: LTNKA
Reg Id: 9UT3030

Map ID
Direction
Distance
Elevation

MAP FINDINGS

Site

Database(s)

EDR ID Number
EPA ID Number

ARCO SAN DIEGO TERMINAL (Continued)

S100725892

NPDES:

Name: SAN DIEGO MARKETING TERMINAL
Address: 2295 E HARBOR DRIVE
City,State,Zip: SAN DIEGO, CA 92113
Facility Status: Not reported
NPDES Number: Not reported
Region: Not reported
Agency Number: Not reported
Regulatory Measure ID: Not reported
Place ID: Not reported
Order Number: Not reported
WDID: 9 371024236
Regulatory Measure Type: Industrial
Program Type: Not reported
Adoption Date Of Regulatory Measure: Not reported
Effective Date Of Regulatory Measure: Not reported
Termination Date Of Regulatory Measure: Not reported
Expiration Date Of Regulatory Measure: Not reported
Discharge Address: Not reported
Discharge Name: Not reported
Discharge City: Not reported
Discharge State: Not reported
Discharge Zip: Not reported
Status: Active
Status Date: 06/22/2015
Operator Name: Tesoro Logistics Operations LLC
Operator Address: 19100 Ridgewood Parkway
Operator City: San Antonio
Operator State: Texas
Operator Zip: 78259

NPDES as of 03/2018:

NPDES Number: CAS000001
Status: Active
Agency Number: 0
Region: 9
Regulatory Measure ID: 437385
Order Number: 97-03-DWQ
Regulatory Measure Type: Enrollee
Place ID: Not reported
WDID: 9 371024236
Program Type: Industrial
Adoption Date Of Regulatory Measure: Not reported
Effective Date Of Regulatory Measure: 05/03/2013
Expiration Date Of Regulatory Measure: Not reported
Termination Date Of Regulatory Measure: Not reported
Discharge Name: Tesoro Logistics Operations LLC
Discharge Address: 19100 Ridgewood Parkway
Discharge City: San Antonio
Discharge State: Texas
Discharge Zip: 78259
Received Date: Not reported
Processed Date: Not reported
Status: Not reported
Status Date: Not reported
Place Size: Not reported
Place Size Unit: Not reported

Map ID
Direction
Distance
Elevation

MAP FINDINGS

Site

Database(s)

EDR ID Number
EPA ID Number

ARCO SAN DIEGO TERMINAL (Continued)

S100725892

Contact:	Not reported
Contact Title:	Not reported
Contact Phone:	Not reported
Contact Phone Ext:	Not reported
Contact Email:	Not reported
Operator Name:	Not reported
Operator Address:	Not reported
Operator City:	Not reported
Operator State:	Not reported
Operator Zip:	Not reported
Operator Contact:	Not reported
Operator Contact Title:	Not reported
Operator Contact Phone:	Not reported
Operator Contact Phone Ext:	Not reported
Operator Contact Email:	Not reported
Operator Type:	Not reported
Developer:	Not reported
Developer Address:	Not reported
Developer City:	Not reported
Developer State:	Not reported
Developer Zip:	Not reported
Developer Contact:	Not reported
Developer Contact Title:	Not reported
Constype Linear Utility Ind:	Not reported
Emergency Phone:	Not reported
Emergency Phone Ext:	Not reported
Constype Above Ground Ind:	Not reported
Constype Below Ground Ind:	Not reported
Constype Cable Line Ind:	Not reported
Constype Comm Line Ind:	Not reported
Constype Commercial Ind:	Not reported
Constype Electrical Line Ind:	Not reported
Constype Gas Line Ind:	Not reported
Constype Industrial Ind:	Not reported
Constype Other Description:	Not reported
Constype Other Ind:	Not reported
Constype Recons Ind:	Not reported
Constype Residential Ind:	Not reported
Constype Transport Ind:	Not reported
Constype Utility Description:	Not reported
Constype Utility Ind:	Not reported
Constype Water Sewer Ind:	Not reported
Dir Discharge Uswater Ind:	Not reported
Receiving Water Name:	Not reported
Certifier:	Not reported
Certifier Title:	Not reported
Certification Date:	Not reported
Primary Sic:	Not reported
Secondary Sic:	Not reported
Tertiary Sic:	Not reported
NPDES Number:	Not reported
Status:	Not reported
Agency Number:	Not reported
Region:	9
Regulatory Measure ID:	437385
Order Number:	Not reported

Map ID
Direction
Distance
Elevation

MAP FINDINGS

Site

Database(s)

EDR ID Number
EPA ID Number

ARCO SAN DIEGO TERMINAL (Continued)

S100725892

Regulatory Measure Type: Industrial
Place ID: Not reported
WDID: 9 371024236
Program Type: Not reported
Adoption Date Of Regulatory Measure: Not reported
Effective Date Of Regulatory Measure: Not reported
Expiration Date Of Regulatory Measure: Not reported
Termination Date Of Regulatory Measure: Not reported
Discharge Name: Not reported
Discharge Address: Not reported
Discharge City: Not reported
Discharge State: Not reported
Discharge Zip: Not reported
Received Date: 06/22/2015
Processed Date: 05/03/2013
Status: Active
Status Date: 06/22/2015
Place Size: 146840
Place Size Unit: SqFt
Contact: Ruthanne Walker
Contact Title: Environmental Cooridanator
Contact Phone: 562-806-4105
Contact Phone Ext: Not reported
Contact Email: ruthanne.m.walker@tsocorp.com
Operator Name: Tesoro Logistics Operations LLC
Operator Address: 19100 Ridgewood Parkway
Operator City: San Antonio
Operator State: Texas
Operator Zip: 78259
Operator Contact: Ben Martinez
Operator Contact Title: Director - Terminal Operations
Operator Contact Phone: 562-806-4184
Operator Contact Phone Ext: Not reported
Operator Contact Email: benjamin.j.martinez@tsocorp.com
Operator Type: Private Business
Developer: Not reported
Developer Address: Not reported
Developer City: Not reported
Developer State: California
Developer Zip: Not reported
Developer Contact: Not reported
Developer Contact Title: Not reported
Constype Linear Utility Ind: Not reported
Emergency Phone: 210-626-6497
Emergency Phone Ext: Not reported
Constype Above Ground Ind: Not reported
Constype Below Ground Ind: Not reported
Constype Cable Line Ind: Not reported
Constype Comm Line Ind: Not reported
Constype Commercial Ind: Not reported
Constype Electrical Line Ind: Not reported
Constype Gas Line Ind: Not reported
Constype Industrial Ind: Not reported
Constype Other Description: Not reported
Constype Other Ind: Not reported
Constype Recons Ind: Not reported
Constype Residential Ind: Not reported

Map ID
Direction
Distance
Elevation

MAP FINDINGS

Site

Database(s)

EDR ID Number
EPA ID Number

ARCO SAN DIEGO TERMINAL (Continued)

S100725892

Constype Transport Ind: Not reported
Constype Utility Description: Not reported
Constype Utility Ind: Not reported
Constype Water Sewer Ind: Not reported
Dir Discharge Uswater Ind: N
Receiving Water Name: San Diego Bay
Certifier: Benjamin Martinez
Certifier Title: Director Products Terminals
Certification Date: 22-JUN-15
Primary Sic: 5171-Petroleum Bulk Stations and Terminals
Secondary Sic: Not reported
Tertiary Sic: Not reported

Name: SAN DIEGO MARKETING TERMINAL
Address: 2295 E HARBOR DRIVE
City,State,Zip: SAN DIEGO, CA 92113
Facility Status: Active
NPDES Number: CAS000001
Region: 9
Agency Number: 0
Regulatory Measure ID: 437385
Place ID: Not reported
Order Number: 97-03-DWQ
WDID: 9 371024236
Regulatory Measure Type: Enrollee
Program Type: Industrial
Adoption Date Of Regulatory Measure: Not reported
Effective Date Of Regulatory Measure: 05/03/2013
Termination Date Of Regulatory Measure: Not reported
Expiration Date Of Regulatory Measure: Not reported
Discharge Address: 19100 Ridgewood Parkway
Discharge Name: Tesoro Logistics Operations LLC
Discharge City: San Antonio
Discharge State: Texas
Discharge Zip: 78259
Status: Not reported
Status Date: Not reported
Operator Name: Not reported
Operator Address: Not reported
Operator City: Not reported
Operator State: Not reported
Operator Zip: Not reported

NPDES as of 03/2018:

NPDES Number: CAS000001
Status: Active
Agency Number: 0
Region: 9
Regulatory Measure ID: 437385
Order Number: 97-03-DWQ
Regulatory Measure Type: Enrollee
Place ID: Not reported
WDID: 9 371024236
Program Type: Industrial
Adoption Date Of Regulatory Measure: Not reported
Effective Date Of Regulatory Measure: 05/03/2013
Expiration Date Of Regulatory Measure: Not reported

Map ID
Direction
Distance
Elevation

MAP FINDINGS

Site

Database(s)

EDR ID Number
EPA ID Number

ARCO SAN DIEGO TERMINAL (Continued)

S100725892

Termination Date Of Regulatory Measure: Not reported
Discharge Name: Tesoro Logistics Operations LLC
Discharge Address: 19100 Ridgewood Parkway
Discharge City: San Antonio
Discharge State: Texas
Discharge Zip: 78259
Received Date: Not reported
Processed Date: Not reported
Status: Not reported
Status Date: Not reported
Place Size: Not reported
Place Size Unit: Not reported
Contact: Not reported
Contact Title: Not reported
Contact Phone: Not reported
Contact Phone Ext: Not reported
Contact Email: Not reported
Operator Name: Not reported
Operator Address: Not reported
Operator City: Not reported
Operator State: Not reported
Operator Zip: Not reported
Operator Contact: Not reported
Operator Contact Title: Not reported
Operator Contact Phone: Not reported
Operator Contact Phone Ext: Not reported
Operator Contact Email: Not reported
Operator Type: Not reported
Developer: Not reported
Developer Address: Not reported
Developer City: Not reported
Developer State: Not reported
Developer Zip: Not reported
Developer Contact: Not reported
Developer Contact Title: Not reported
Constype Linear Utility Ind: Not reported
Emergency Phone: Not reported
Emergency Phone Ext: Not reported
Constype Above Ground Ind: Not reported
Constype Below Ground Ind: Not reported
Constype Cable Line Ind: Not reported
Constype Comm Line Ind: Not reported
Constype Commercial Ind: Not reported
Constype Electrical Line Ind: Not reported
Constype Gas Line Ind: Not reported
Constype Industrial Ind: Not reported
Constype Other Description: Not reported
Constype Other Ind: Not reported
Constype Recons Ind: Not reported
Constype Residential Ind: Not reported
Constype Transport Ind: Not reported
Constype Utility Description: Not reported
Constype Utility Ind: Not reported
Constype Water Sewer Ind: Not reported
Dir Discharge Uswater Ind: Not reported
Receiving Water Name: Not reported
Certifier: Not reported

Map ID
Direction
Distance
Elevation

MAP FINDINGS

Site

Database(s)

EDR ID Number
EPA ID Number

ARCO SAN DIEGO TERMINAL (Continued)

S100725892

Certifier Title:	Not reported
Certification Date:	Not reported
Primary Sic:	Not reported
Secondary Sic:	Not reported
Tertiary Sic:	Not reported
NPDES Number:	Not reported
Status:	Not reported
Agency Number:	Not reported
Region:	9
Regulatory Measure ID:	437385
Order Number:	Not reported
Regulatory Measure Type:	Industrial
Place ID:	Not reported
WDID:	9 371024236
Program Type:	Not reported
Adoption Date Of Regulatory Measure:	Not reported
Effective Date Of Regulatory Measure:	Not reported
Expiration Date Of Regulatory Measure:	Not reported
Termination Date Of Regulatory Measure:	Not reported
Discharge Name:	Not reported
Discharge Address:	Not reported
Discharge City:	Not reported
Discharge State:	Not reported
Discharge Zip:	Not reported
Received Date:	06/22/2015
Processed Date:	05/03/2013
Status:	Active
Status Date:	06/22/2015
Place Size:	146840
Place Size Unit:	SqFt
Contact:	Ruthanne Walker
Contact Title:	Environmental Cooridanator
Contact Phone:	562-806-4105
Contact Phone Ext:	Not reported
Contact Email:	ruthanne.m.walker@tsocorp.com
Operator Name:	Tesoro Logistics Operations LLC
Operator Address:	19100 Ridgewood Parkway
Operator City:	San Antonio
Operator State:	Texas
Operator Zip:	78259
Operator Contact:	Ben Martinez
Operator Contact Title:	Director - Terminal Operations
Operator Contact Phone:	562-806-4184
Operator Contact Phone Ext:	Not reported
Operator Contact Email:	benjamin.j.martinez@tsocorp.com
Operator Type:	Private Business
Developer:	Not reported
Developer Address:	Not reported
Developer City:	Not reported
Developer State:	California
Developer Zip:	Not reported
Developer Contact:	Not reported
Developer Contact Title:	Not reported
Constype Linear Utility Ind:	Not reported
Emergency Phone:	210-626-6497
Emergency Phone Ext:	Not reported

Map ID
Direction
Distance
Elevation

MAP FINDINGS

Site

Database(s)

EDR ID Number
EPA ID Number

ARCO SAN DIEGO TERMINAL (Continued)

S100725892

Constype Above Ground Ind: Not reported
Constype Below Ground Ind: Not reported
Constype Cable Line Ind: Not reported
Constype Comm Line Ind: Not reported
Constype Commercial Ind: Not reported
Constype Electrical Line Ind: Not reported
Constype Gas Line Ind: Not reported
Constype Industrial Ind: Not reported
Constype Other Description: Not reported
Constype Other Ind: Not reported
Constype Recons Ind: Not reported
Constype Residential Ind: Not reported
Constype Transport Ind: Not reported
Constype Utility Description: Not reported
Constype Utility Ind: Not reported
Constype Water Sewer Ind: Not reported
Dir Discharge Uswater Ind: N
Receiving Water Name: San Diego Bay
Certifier: Benjamin Martinez
Certifier Title: Director Products Terminals
Certification Date: 22-JUN-15
Primary Sic: 5171-Petroleum Bulk Stations and Terminals
Secondary Sic: Not reported
Tertiary Sic: Not reported

SAN DIEGO CO LOP:

Name: ARCO SAN DIEGO TERMINAL
Address: 2295 E HARBOR DR
City,State,Zip: SAN DIEGO, CA 92113
Record ID: DEH1992-LSAM-H02375-002
Record Status: Completed
Opened Date: 09/10/1992
Parcel Number: 538-770-02-00
Case Type: LOP - Local Oversight Program
Historical Name: ARCO 33T BULK TERMINAL
SWRCB Global ID: T0607301045
Funding: S - LOP State Fund
Lead Agency: DEH/SAM
Lead Agency Date: 09/10/1992
Census Tract: 50.00
Community: San Diego
Jurisdiction: SAN DIEGO
Watershed Basin Number: 908.22
Water Purveyor: SAN DIEGO
Fire Agency: SAN DIEGO
Latitude: 32.6936454
Longitude: -117.1418300
X MapCoord: 6287285.482
Y MapCoord: 1833334.178

Name: ARCO SAN DIEGO TERMINAL
Address: 2295 E HARBOR DR
City,State,Zip: SAN DIEGO, CA 92113
Record ID: DEH1996-LSAM-H02375-004
Record Status: Completed
Opened Date: 04/12/1996

Map ID
Direction
Distance
Elevation

MAP FINDINGS

Site

Database(s)

EDR ID Number
EPA ID Number

ARCO SAN DIEGO TERMINAL (Continued)

S100725892

Parcel Number: 538-770-02-00
Case Type: LOP - Local Oversight Program
Historical Name: ARCO 33T BULK TERMINAL
SWRCB Global ID: T0607301975
Funding: S - LOP State Fund
Lead Agency: DEH/SAM
Lead Agency Date: 06/13/1996
Census Tract: 50.00
Community: San Diego
Jurisdiction: SAN DIEGO
Watershed Basin Number: 908.22
Water Purveyor: SAN DIEGO
Fire Agency: SAN DIEGO
Latitude: 32.6936454
Longitude: -117.1418300
X MapCoord: 6287285.482
Y MapCoord: 1833334.178

Name: ARCO SAN DIEGO TERMINAL
Address: 2295 E HARBOR DR
City,State,Zip: SAN DIEGO, CA 92113
Record ID: DEH1998-LSAM-H02375-005
Record Status: Completed
Opened Date: 08/17/1998
Parcel Number: 538-770-02-00
Case Type: LOP - Local Oversight Program
Historical Name: ARCO 33T BULK TERMINAL
SWRCB Global ID: T0607399202
Funding: S - LOP State Fund
Lead Agency: DEH/SAM
Lead Agency Date: 08/09/1998
Census Tract: 50.00
Community: San Diego
Jurisdiction: SAN DIEGO
Watershed Basin Number: 908.22
Water Purveyor: SAN DIEGO
Fire Agency: SAN DIEGO
Latitude: 32.6936454
Longitude: -117.1418300
X MapCoord: 6287285.482
Y MapCoord: 1833334.178

Name: ARCO SAN DIEGO TERMINAL
Address: 2295 E HARBOR DR
City,State,Zip: SAN DIEGO, CA 92113
Record ID: DEH1995-LSAM-H02375-003
Record Status: Open
Opened Date: 01/05/1995
Parcel Number: 538-770-02-00
Case Type: LOP - Local Oversight Program
Historical Name: ARCO 33T BULK TERMINAL
SWRCB Global ID: T0607301799
Funding: S - LOP State Fund
Lead Agency: DEH/SAM
Lead Agency Date: 01/05/1995
Census Tract: 50.00
Community: San Diego

Map ID
Direction
Distance
Elevation

MAP FINDINGS

Site

Database(s)

EDR ID Number
EPA ID Number

ARCO SAN DIEGO TERMINAL (Continued)

S100725892

Jurisdiction: SAN DIEGO
Watershed Basin Number: 908.22
Water Purveyor: SAN DIEGO
Fire Agency: SAN DIEGO
Latitude: 32.6936454
Longitude: -117.1418300
X MapCoord: 6287285.482
Y MapCoord: 1833334.178

CIWQS:

Name: SAN DIEGO MARKETING TERMINAL
Address: 2295 E HARBOR DRIVE
City,State,Zip: SAN DIEGO, CA 92113
Agency: Tesoro Logistics Operations LLC
Agency Address: 19100 Ridgewood Parkway, San Antonio, TX 78259
Place/Project Type: Industrial - Petroleum Bulk Stations and Terminals
SIC/NAICS: 5171
Region: 9
Program: INDSTW
Regulatory Measure Status: Active
Regulatory Measure Type: Storm water industrial
Order Number: 2014-0057-DWQ
WDID: 9 371024236
NPDES Number: CAS000001
Adoption Date: Not reported
Effective Date: 05/03/2013
Termination Date: Not reported
Expiration/Review Date: Not reported
Design Flow: Not reported
Major/Minor: Not reported
Complexity: Not reported
TTWQ: Not reported
Enforcement Actions within 5 years: 0
Violations within 5 years: 0
Latitude: 32.69362
Longitude: -117.14098

CERS:

Name: ARCO SAN DIEGO TERMINAL
Address: 2295 E HARBOR DR
City,State,Zip: SAN DIEGO, CA 921133636
Site ID: 192311
CERS ID: T0607399202
CERS Description: Leaking Underground Storage Tank Cleanup Site

Affiliation:

Affiliation Type Desc: Local Agency Caseworker
Entity Name: EWAN MOFFAT - SAN DIEGO COUNTY LOP
Entity Title: Not reported
Affiliation Address: P.O. Box 129261
Affiliation City: San Diego
Affiliation State: CA
Affiliation Country: Not reported
Affiliation Zip: Not reported
Affiliation Phone: Not reported

Map ID
Direction
Distance
Elevation

MAP FINDINGS

Site

Database(s)

EDR ID Number
EPA ID Number

ARCO SAN DIEGO TERMINAL (Continued)

S100725892

Name: ARCO PETROLEUM PRODUCTS
Address: 2295 E HARBOR DR
City,State,Zip: SAN DIEGO, CA 92113
Site ID: 308004
CERS ID: 206226
CERS Description: Tanks & Ground Water Clean Up

Name: ARCO SAN DIEGO TERMINAL
Address: 2295 E HARBOR DR
City,State,Zip: SAN DIEGO, CA 921133636
Site ID: 192311
CERS ID: T0607301975
CERS Description: Leaking Underground Storage Tank Cleanup Site

Affiliation:

Affiliation Type Desc: Local Agency Caseworker
Entity Name: EWAN MOFFAT - SAN DIEGO COUNTY LOP
Entity Title: Not reported
Affiliation Address: P.O. Box 129261
Affiliation City: San Diego
Affiliation State: CA
Affiliation Country: Not reported
Affiliation Zip: Not reported
Affiliation Phone: Not reported

Name: ARCO SAN DIEGO TERMINAL
Address: 2295 E HARBOR DR
City,State,Zip: SAN DIEGO, CA 921133636
Site ID: 192311
CERS ID: T0608130078
CERS Description: Cleanup Program Site

Affiliation:

Affiliation Type Desc: Local Agency Caseworker
Entity Name: EWAN MOFFAT - SAN DIEGO COUNTY LOP
Entity Title: Not reported
Affiliation Address: P.O. Box 129261
Affiliation City: San Diego
Affiliation State: CA
Affiliation Country: Not reported
Affiliation Zip: Not reported
Affiliation Phone: Not reported

Name: SAN DIEGO MARKETING TERMINAL
Address: 2295 EAST HARBOR DRIVE
City,State,Zip: SAN DIEGO, CA 92113-3636
Site ID: 491870
CERS ID: 110000478830
CERS Description: US EPA Air Emission Inventory System (EIS)

Affiliation:

Affiliation Type Desc: Environmental Contact
Entity Name: BENJAMIN MARTINEZ
Entity Title: DIRECTOR PRODUCT TERMINALS & FLEET O
Affiliation Address: 8601 S GARFIELD AVE
Affiliation City: SOUTHGATE
Affiliation State: Not reported

Map ID
Direction
Distance
Elevation

MAP FINDINGS

Site

Database(s)

EDR ID Number
EPA ID Number

ARCO SAN DIEGO TERMINAL (Continued)

S100725892

Affiliation Country: Not reported
Affiliation Zip: Not reported
Affiliation Phone: Not reported

Affiliation Type Desc: Local Agency Caseworker
Entity Name: EWAN MOFFAT SAN DIEGO CNTY LOP
Entity Title: Not reported
Affiliation Address: POBOX 129261
Affiliation City: SANDIEGO
Affiliation State: Not reported
Affiliation Country: Not reported
Affiliation Zip: Not reported
Affiliation Phone: Not reported

Affiliation Type Desc: Public Contact
Entity Name: RUTHANNE WALKER
Entity Title: Not reported
Affiliation Address: 8601 S GARFIELD AVE
Affiliation City: SOUTHGATE
Affiliation State: Not reported
Affiliation Country: Not reported
Affiliation Zip: Not reported
Affiliation Phone: Not reported

Affiliation Type Desc: Property Owner
Entity Name: TESORO LOGISTICS OPR LLC
Entity Title: Not reported
Affiliation Address: 2295 E HARBOR DR
Affiliation City: SANDIEGO
Affiliation State: Not reported
Affiliation Country: Not reported
Affiliation Zip: Not reported
Affiliation Phone: Not reported

Affiliation Type Desc: Environmental Contact
Entity Name: RUTHANNE M WALKER
Entity Title: ENV COORD
Affiliation Address: 8601 S GARFIELD AVE
Affiliation City: SOUTHGATE
Affiliation State: CA
Affiliation Country: Not reported
Affiliation Zip: Not reported
Affiliation Phone: Not reported

Affiliation Type Desc: Environmental Contact
Entity Name: RUTHANNE WALKER
Entity Title: Not reported
Affiliation Address: 8601 S GARFIELD AVE
Affiliation City: SOUTHGATE
Affiliation State: Not reported
Affiliation Country: Not reported
Affiliation Zip: Not reported
Affiliation Phone: Not reported

Name: TESORO SAN DIEGO TERMINAL
Address: 2295 E HARBOR DR

Map ID
Direction
Distance
Elevation

MAP FINDINGS

Site

Database(s)

EDR ID Number
EPA ID Number

ARCO SAN DIEGO TERMINAL (Continued)

S100725892

City,State,Zip: SAN DIEGO, CA 92113
Site ID: 93199
CERS ID: 10385461
CERS Description: Chemical Storage Facilities

Evaluation:

Eval General Type: Compliance Evaluation Inspection
Eval Date: 08-12-2014
Violations Found: No
Eval Type: Routine done by local agency
Eval Notes: Inspector: Javid Hasti Inspection ID:4094939
Eval Division: San Diego County Department of Env Health
Eval Program: APSA
Eval Source: CERS

Eval General Type: Compliance Evaluation Inspection
Eval Date: 08-12-2014
Violations Found: No
Eval Type: Routine done by local agency
Eval Notes: Inspector: Javid Hasti Inspection ID:4094939
Eval Division: San Diego County Department of Env Health
Eval Program: HMRRP
Eval Source: CERS

Eval General Type: Compliance Evaluation Inspection
Eval Date: 08-12-2014
Violations Found: No
Eval Type: Routine done by local agency
Eval Notes: Inspector: Javid Hasti Inspection ID:4094939
Eval Division: San Diego County Department of Env Health
Eval Program: HW
Eval Source: CERS

Eval General Type: Compliance Evaluation Inspection
Eval Date: 08-12-2016
Violations Found: No
Eval Type: Routine done by local agency
Eval Notes: Inspector: Marquez Marie Inspection ID:5490883
Eval Division: San Diego County Department of Env Health
Eval Program: APSA
Eval Source: CERS

Eval General Type: Compliance Evaluation Inspection
Eval Date: 08-12-2016
Violations Found: No
Eval Type: Routine done by local agency
Eval Notes: Inspector: Marquez Marie Inspection ID:5490883
Eval Division: San Diego County Department of Env Health
Eval Program: HMRRP
Eval Source: CERS

Eval General Type: Compliance Evaluation Inspection
Eval Date: 08-12-2016
Violations Found: No
Eval Type: Routine done by local agency
Eval Notes: Inspector: Marquez Marie Inspection ID:5490883
Eval Division: San Diego County Department of Env Health
Eval Program: HW

Map ID
Direction
Distance
Elevation

MAP FINDINGS

Site

Database(s)

EDR ID Number
EPA ID Number

ARCO SAN DIEGO TERMINAL (Continued)

S100725892

Eval Source: CERS

Eval General Type: Compliance Evaluation Inspection
Eval Date: 08-23-2018
Violations Found: No
Eval Type: Routine done by local agency
Eval Notes: Inspector: Griffith Gary Inspection ID:5967544
Eval Division: San Diego County Department of Env Health
Eval Program: APSA
Eval Source: CERS

Eval General Type: Compliance Evaluation Inspection
Eval Date: 08-23-2018
Violations Found: No
Eval Type: Routine done by local agency
Eval Notes: Inspector: Griffith Gary Inspection ID:5967544
Eval Division: San Diego County Department of Env Health
Eval Program: HMRRP
Eval Source: CERS

Eval General Type: Compliance Evaluation Inspection
Eval Date: 08-23-2018
Violations Found: No
Eval Type: Routine done by local agency
Eval Notes: Inspector: Griffith Gary Inspection ID:5967544
Eval Division: San Diego County Department of Env Health
Eval Program: HW
Eval Source: CERS

Coordinates:
Site ID: 93199
Facility Name: Tesoro San Diego Terminal
Env Int Type Code: HWG
Program ID: 10385461
Coord Name: Not reported
Ref Point Type Desc: Center of a facility or station.
Latitude: 32.693650
Longitude: -117.141830

Affiliation:
Affiliation Type Desc: Company Official
Entity Name: Nathan Little
Entity Title: Director, Marketing Terminals CA
Affiliation Address: 8601 S GARFIELD AVE
Affiliation City: SOUTH GATE
Affiliation State: CA
Affiliation Country: Not reported
Affiliation Zip: 92113
Affiliation Phone: Not reported

Affiliation Type Desc: Legal Owner
Entity Name: Tesoro Logistics Operations, LLC
Entity Title: Not reported
Affiliation Address: 2295 E HARBOR DR
Affiliation City: SAN DIEGO
Affiliation State: CA

Map ID
Direction
Distance
Elevation

MAP FINDINGS

Site

Database(s)

EDR ID Number
EPA ID Number

ARCO SAN DIEGO TERMINAL (Continued)

S100725892

Affiliation Country: United States
Affiliation Zip: 92113-3636
Affiliation Phone: (619) 233-4400

Affiliation Type Desc: Property Owner
Entity Name: TESORO LOGISTICS OPERATIONS LLC
Entity Title: Not reported
Affiliation Address: 2295 E HARBOR DR
Affiliation City: SAN DIEGO
Affiliation State: CA
Affiliation Country: United States
Affiliation Zip: 92113-3636
Affiliation Phone: (619) 238-6174

Affiliation Type Desc: CUPA District
Entity Name: San Diego County Env Health
Entity Title: Not reported
Affiliation Address: PO Box 129261
Affiliation City: San Diego
Affiliation State: CA
Affiliation Country: Not reported
Affiliation Zip: 92112-9261
Affiliation Phone: (858) 505-6880

Affiliation Type Desc: Document Preparer
Entity Name: RUTHANNE WALKER
Entity Title: Not reported
Affiliation Address: Not reported
Affiliation City: Not reported
Affiliation State: Not reported
Affiliation Country: Not reported
Affiliation Zip: Not reported
Affiliation Phone: Not reported

Affiliation Type Desc: Identification Signer
Entity Name: MARC HOFF
Entity Title: TERMINAL MANAGER
Affiliation Address: Not reported
Affiliation City: Not reported
Affiliation State: Not reported
Affiliation Country: Not reported
Affiliation Zip: Not reported
Affiliation Phone: Not reported

Affiliation Type Desc: Parent Company
Entity Name: MARATHON PETROLEUM CORP
Entity Title: Not reported
Affiliation Address: 8601 S GARFIELD AVE
Affiliation City: SOUTH GATE
Affiliation State: CA
Affiliation Country: Not reported
Affiliation Zip: 92113
Affiliation Phone: Not reported

Affiliation Type Desc: Environmental Contact
Entity Name: RUTHANNE WALKER
Entity Title: Not reported

Map ID
Direction
Distance
Elevation

MAP FINDINGS

Site

Database(s)

EDR ID Number
EPA ID Number

ARCO SAN DIEGO TERMINAL (Continued)

S100725892

Affiliation Address: 8601 S GARFIELD AVE
Affiliation City: SOUTH GATE
Affiliation State: CA
Affiliation Country: Not reported
Affiliation Zip: 90280
Affiliation Phone: Not reported

Affiliation Type Desc: Operator
Entity Name: Tesoro Logistics Operations, LLC
Entity Title: Not reported
Affiliation Address: Not reported
Affiliation City: Not reported
Affiliation State: Not reported
Affiliation Country: Not reported
Affiliation Zip: Not reported
Affiliation Phone: (619) 233-4400

Affiliation Type Desc: Facility Mailing Address
Entity Name: Mailing Address
Entity Title: Not reported
Affiliation Address: 2295 E HARBOR DR
Affiliation City: SAN DIEGO
Affiliation State: CA
Affiliation Country: Not reported
Affiliation Zip: 92113-3636
Affiliation Phone: Not reported

Affiliation Type Desc: Parent Corporation
Entity Name: ARCO SAN DIEGO TERMINAL
Entity Title: Not reported
Affiliation Address: Not reported
Affiliation City: Not reported
Affiliation State: Not reported
Affiliation Country: Not reported
Affiliation Zip: Not reported
Affiliation Phone: Not reported

Affiliation Type Desc: Public Contact
Entity Name: RUTHANNE WALKER
Entity Title: Not reported
Affiliation Address: 8601 S GARFIELD AVE
Affiliation City: SOUTH GATE
Affiliation State: CA
Affiliation Country: Not reported
Affiliation Zip: 92113
Affiliation Phone: 7148801715

Affiliation Type Desc: Technical Contact
Entity Name: RUTHANNE WALKER
Entity Title: Not reported
Affiliation Address: 8601 S GARFIELD AVE
Affiliation City: SOUTH GATE
Affiliation State: CA
Affiliation Country: Not reported
Affiliation Zip: 92113
Affiliation Phone: 7148801715

Map ID
Direction
Distance
Elevation

MAP FINDINGS

Site

Database(s)

EDR ID Number
EPA ID Number

ARCO SAN DIEGO TERMINAL (Continued)

S100725892

Name: ARCO SAN DIEGO TERMINAL
Address: 2295 E HARBOR DR
City,State,Zip: SAN DIEGO, CA 921133636
Site ID: 192311
CERS ID: T0607301045
CERS Description: Leaking Underground Storage Tank Cleanup Site

Affiliation:
Affiliation Type Desc: Local Agency Caseworker
Entity Name: EWAN MOFFAT - SAN DIEGO COUNTY LOP
Entity Title: Not reported
Affiliation Address: P.O. Box 129261
Affiliation City: San Diego
Affiliation State: CA
Affiliation Country: Not reported
Affiliation Zip: Not reported
Affiliation Phone: Not reported

Name: ARCO SAN DIEGO TERMINAL
Address: 2295 E HARBOR DR
City,State,Zip: SAN DIEGO, CA 921133636
Site ID: 192311
CERS ID: T0607301799
CERS Description: Leaking Underground Storage Tank Cleanup Site

Affiliation:
Affiliation Type Desc: Local Agency Caseworker
Entity Name: EWAN MOFFAT - SAN DIEGO COUNTY LOP
Entity Title: Not reported
Affiliation Address: P.O. Box 129261
Affiliation City: San Diego
Affiliation State: CA
Affiliation Country: Not reported
Affiliation Zip: Not reported
Affiliation Phone: Not reported

Name: TESORO SAN DIEGO TERMINAL
Address: 2295 E HARBOR DR
City,State,Zip: SAN DIEGO, CA 92113
Site ID: 93199
CERS ID: 92113RCSND2295E
CERS Description: Toxic Release Inventory

Evaluation:
Eval General Type: Compliance Evaluation Inspection
Eval Date: 08-12-2014
Violations Found: No
Eval Type: Routine done by local agency
Eval Notes: Inspector: Javid Hasti Inspection ID:4094939
Eval Division: San Diego County Department of Env Health
Eval Program: APSA
Eval Source: CERS

Eval General Type: Compliance Evaluation Inspection
Eval Date: 08-12-2014
Violations Found: No
Eval Type: Routine done by local agency

Map ID
Direction
Distance
Elevation

MAP FINDINGS

Site

Database(s)

EDR ID Number
EPA ID Number

ARCO SAN DIEGO TERMINAL (Continued)

S100725892

Eval Notes: Inspector: Javid Hasti Inspection ID:4094939
Eval Division: San Diego County Department of Env Health
Eval Program: HMRRP
Eval Source: CERS

Eval General Type: Compliance Evaluation Inspection
Eval Date: 08-12-2014
Violations Found: No
Eval Type: Routine done by local agency
Eval Notes: Inspector: Javid Hasti Inspection ID:4094939
Eval Division: San Diego County Department of Env Health
Eval Program: HW
Eval Source: CERS

Eval General Type: Compliance Evaluation Inspection
Eval Date: 08-12-2016
Violations Found: No
Eval Type: Routine done by local agency
Eval Notes: Inspector: Marquez Marie Inspection ID:5490883
Eval Division: San Diego County Department of Env Health
Eval Program: APSA
Eval Source: CERS

Eval General Type: Compliance Evaluation Inspection
Eval Date: 08-12-2016
Violations Found: No
Eval Type: Routine done by local agency
Eval Notes: Inspector: Marquez Marie Inspection ID:5490883
Eval Division: San Diego County Department of Env Health
Eval Program: HMRRP
Eval Source: CERS

Eval General Type: Compliance Evaluation Inspection
Eval Date: 08-12-2016
Violations Found: No
Eval Type: Routine done by local agency
Eval Notes: Inspector: Marquez Marie Inspection ID:5490883
Eval Division: San Diego County Department of Env Health
Eval Program: HW
Eval Source: CERS

Eval General Type: Compliance Evaluation Inspection
Eval Date: 08-23-2018
Violations Found: No
Eval Type: Routine done by local agency
Eval Notes: Inspector: Griffith Gary Inspection ID:5967544
Eval Division: San Diego County Department of Env Health
Eval Program: APSA
Eval Source: CERS

Eval General Type: Compliance Evaluation Inspection
Eval Date: 08-23-2018
Violations Found: No
Eval Type: Routine done by local agency
Eval Notes: Inspector: Griffith Gary Inspection ID:5967544
Eval Division: San Diego County Department of Env Health
Eval Program: HMRRP

Map ID
Direction
Distance
Elevation

MAP FINDINGS

Site

Database(s)

EDR ID Number
EPA ID Number

ARCO SAN DIEGO TERMINAL (Continued)

S100725892

Eval Source: CERS

Eval General Type: Compliance Evaluation Inspection
Eval Date: 08-23-2018
Violations Found: No
Eval Type: Routine done by local agency
Eval Notes: Inspector: Griffith Gary Inspection ID:5967544
Eval Division: San Diego County Department of Env Health
Eval Program: HW
Eval Source: CERS

Coordinates:
Site ID: 93199
Facility Name: Tesoro San Diego Terminal
Env Int Type Code: HWG
Program ID: 10385461
Coord Name: Not reported
Ref Point Type Desc: Center of a facility or station.
Latitude: 32.693650
Longitude: -117.141830

Affiliation:
Affiliation Type Desc: Company Official
Entity Name: Nathan Little
Entity Title: Director, Marketing Terminals CA
Affiliation Address: 8601 S GARFIELD AVE
Affiliation City: SOUTH GATE
Affiliation State: CA
Affiliation Country: Not reported
Affiliation Zip: 92113
Affiliation Phone: Not reported

Affiliation Type Desc: Legal Owner
Entity Name: Tesoro Logistics Operations, LLC
Entity Title: Not reported
Affiliation Address: 2295 E HARBOR DR
Affiliation City: SAN DIEGO
Affiliation State: CA
Affiliation Country: United States
Affiliation Zip: 92113-3636
Affiliation Phone: (619) 233-4400

Affiliation Type Desc: Property Owner
Entity Name: TESORO LOGISTICS OPERATIONS LLC
Entity Title: Not reported
Affiliation Address: 2295 E HARBOR DR
Affiliation City: SAN DIEGO
Affiliation State: CA
Affiliation Country: United States
Affiliation Zip: 92113-3636
Affiliation Phone: (619) 238-6174

Affiliation Type Desc: CUPA District
Entity Name: San Diego County Env Health
Entity Title: Not reported
Affiliation Address: PO Box 129261

Map ID
Direction
Distance
Elevation

MAP FINDINGS

Site

Database(s)

EDR ID Number
EPA ID Number

ARCO SAN DIEGO TERMINAL (Continued)

S100725892

Affiliation City: San Diego
Affiliation State: CA
Affiliation Country: Not reported
Affiliation Zip: 92112-9261
Affiliation Phone: (858) 505-6880

Affiliation Type Desc: Document Preparer
Entity Name: RUTHANNE WALKER
Entity Title: Not reported
Affiliation Address: Not reported
Affiliation City: Not reported
Affiliation State: Not reported
Affiliation Country: Not reported
Affiliation Zip: Not reported
Affiliation Phone: Not reported

Affiliation Type Desc: Identification Signer
Entity Name: MARC HOFF
Entity Title: TERMINAL MANAGER
Affiliation Address: Not reported
Affiliation City: Not reported
Affiliation State: Not reported
Affiliation Country: Not reported
Affiliation Zip: Not reported
Affiliation Phone: Not reported

Affiliation Type Desc: Parent Company
Entity Name: MARATHON PETROLEUM CORP
Entity Title: Not reported
Affiliation Address: 8601 S GARFIELD AVE
Affiliation City: SOUTH GATE
Affiliation State: CA
Affiliation Country: Not reported
Affiliation Zip: 92113
Affiliation Phone: Not reported

Affiliation Type Desc: Environmental Contact
Entity Name: RUTHANNE WALKER
Entity Title: Not reported
Affiliation Address: 8601 S GARFIELD AVE
Affiliation City: SOUTH GATE
Affiliation State: CA
Affiliation Country: Not reported
Affiliation Zip: 90280
Affiliation Phone: Not reported

Affiliation Type Desc: Operator
Entity Name: Tesoro Logistics Operations, LLC
Entity Title: Not reported
Affiliation Address: Not reported
Affiliation City: Not reported
Affiliation State: Not reported
Affiliation Country: Not reported
Affiliation Zip: Not reported
Affiliation Phone: (619) 233-4400

Affiliation Type Desc: Facility Mailing Address

Map ID
Direction
Distance
Elevation

MAP FINDINGS

Site

Database(s)

EDR ID Number
EPA ID Number

ARCO SAN DIEGO TERMINAL (Continued)

S100725892

Entity Name: Mailing Address
Entity Title: Not reported
Affiliation Address: 2295 E HARBOR DR
Affiliation City: SAN DIEGO
Affiliation State: CA
Affiliation Country: Not reported
Affiliation Zip: 92113-3636
Affiliation Phone: Not reported

Affiliation Type Desc: Parent Corporation
Entity Name: ARCO SAN DIEGO TERMINAL
Entity Title: Not reported
Affiliation Address: Not reported
Affiliation City: Not reported
Affiliation State: Not reported
Affiliation Country: Not reported
Affiliation Zip: Not reported
Affiliation Phone: Not reported

Affiliation Type Desc: Public Contact
Entity Name: RUTHANNE WALKER
Entity Title: Not reported
Affiliation Address: 8601 S GARFIELD AVE
Affiliation City: SOUTH GATE
Affiliation State: CA
Affiliation Country: Not reported
Affiliation Zip: 92113
Affiliation Phone: 7148801715

Affiliation Type Desc: Technical Contact
Entity Name: RUTHANNE WALKER
Entity Title: Not reported
Affiliation Address: 8601 S GARFIELD AVE
Affiliation City: SOUTH GATE
Affiliation State: CA
Affiliation Country: Not reported
Affiliation Zip: 92113
Affiliation Phone: 7148801715

Name: SAN DIEGO MARKETING TERMINAL
Address: 2295 E HARBOR DRIVE
City,State,Zip: SAN DIEGO, CA 92113
Site ID: 541614
CERS ID: 822978
CERS Description: Industrial Facility Storm Water

Affiliation:
Affiliation Type Desc: Owner/Operator
Entity Name: Tesoro Logistics Operations LLC
Entity Title: Operator
Affiliation Address: 19100 Ridgewood Parkway
Affiliation City: San Antonio
Affiliation State: TX
Affiliation Country: Not reported
Affiliation Zip: 78259
Affiliation Phone: Not reported

Map ID
 Direction
 Distance
 Elevation

MAP FINDINGS

Site

Database(s)

EDR ID Number
 EPA ID Number

AA164 **SAN DIEGO PIPELINE COMPANY HAR**
SSE **2295 HARBOR DR**
1/8-1/4 **SAN DIEGO, CA 90014**
0.228 mi.
1205 ft. **Site 8 of 10 in cluster AA**

CA HIST UST **U001560576**
CA EMI **N/A**

Relative:
Lower

HIST UST:
 Name: SAN DIEGO PIPELINE COMPANY HAR
 Address: 2295 HARBOR DR
 City,State,Zip: SAN DIEGO, CA 90014
 File Number: Not reported
 URL: Not reported
 Region: STATE
 Facility ID: 00000004638
 Facility Type: Other
 Other Type: PIPELINE CO.
 Contact Name: E. W. HALE
 Telephone: 6192836511
 Owner Name: SAN DIEGO PIPELINE COMPANY
 Owner Address: 610 SOUTH MAIN STREET
 Owner City,St,Zip: LOS ANGELES, CA 90014
 Total Tanks: 0001

Actual:
32 ft.

Tank Num: 001
 Container Num: RELIEF TAN
 Year Installed: 1973
 Tank Capacity: 00010000
 Tank Used for: PRODUCT
 Type of Fuel: Not reported
 Container Construction Thickness: Not reported
 Leak Detection: Visual

EMI:

Name: ARCO SAN DIEGO TERMINAL
 Address: 2295 HARBOR DR
 City,State,Zip: SAN DIEGO, CA 90014
 Year: 2006
 County Code: 37
 Air Basin: SD
 Facility ID: 201
 Air District Name: SD
 SIC Code: 5171
 Air District Name: SAN DIEGO COUNTY APCD
 Community Health Air Pollution Info System: Not reported
 Consolidated Emission Reporting Rule: Not reported
 Total Organic Hydrocarbon Gases Tons/Yr: 19.95
 Reactive Organic Gases Tons/Yr: 19.95
 Carbon Monoxide Emissions Tons/Yr: 0
 NOX - Oxides of Nitrogen Tons/Yr: 0
 SOX - Oxides of Sulphur Tons/Yr: 0
 Particulate Matter Tons/Yr: 0
 Part. Matter 10 Micrometers and Smllr Tons/Yr: 0

Name: ARCO SAN DIEGO TERMINAL
 Address: 2295 HARBOR DR
 City,State,Zip: SAN DIEGO, CA 92113
 Year: 2007
 County Code: 37
 Air Basin: SD

Map ID
Direction
Distance
Elevation

MAP FINDINGS

Site

Database(s)

EDR ID Number
EPA ID Number

SAN DIEGO PIPELINE COMPANY HAR (Continued)

U001560576

Facility ID: 201
Air District Name: SD
SIC Code: 5171
Air District Name: SAN DIEGO COUNTY APCD
Community Health Air Pollution Info System: Not reported
Consolidated Emission Reporting Rule: Not reported
Total Organic Hydrocarbon Gases Tons/Yr: 11.2
Reactive Organic Gases Tons/Yr: 11.2
Carbon Monoxide Emissions Tons/Yr: 0
NOX - Oxides of Nitrogen Tons/Yr: 0
SOX - Oxides of Sulphur Tons/Yr: 0
Particulate Matter Tons/Yr: 0
Part. Matter 10 Micrometers and Smlr Tons/Yr: 0

Name: ARCO SAN DIEGO TERMINAL
Address: 2295 HARBOR DR
City,State,Zip: SAN DIEGO, CA 92113
Year: 2008
County Code: 37
Air Basin: SD
Facility ID: 201
Air District Name: SD
SIC Code: 5171
Air District Name: SAN DIEGO COUNTY APCD
Community Health Air Pollution Info System: Not reported
Consolidated Emission Reporting Rule: Not reported
Total Organic Hydrocarbon Gases Tons/Yr: 15.1
Reactive Organic Gases Tons/Yr: 10.4
Carbon Monoxide Emissions Tons/Yr: 0
NOX - Oxides of Nitrogen Tons/Yr: 0
SOX - Oxides of Sulphur Tons/Yr: 0
Particulate Matter Tons/Yr: 0
Part. Matter 10 Micrometers and Smlr Tons/Yr: 0

Name: ARCO SAN DIEGO TERMINAL
Address: 2295 HARBOR DR
City,State,Zip: SAN DIEGO, CA 92113
Year: 2009
County Code: 37
Air Basin: SD
Facility ID: 201
Air District Name: SD
SIC Code: 5171
Air District Name: SAN DIEGO COUNTY APCD
Community Health Air Pollution Info System: Not reported
Consolidated Emission Reporting Rule: Not reported
Total Organic Hydrocarbon Gases Tons/Yr: 16.190000000000001
Reactive Organic Gases Tons/Yr: 9.4700000000000006
Carbon Monoxide Emissions Tons/Yr: 0
NOX - Oxides of Nitrogen Tons/Yr: 0
SOX - Oxides of Sulphur Tons/Yr: 0
Particulate Matter Tons/Yr: 0
Part. Matter 10 Micrometers and Smlr Tons/Yr: 0

Name: ARCO SAN DIEGO TERMINAL
Address: 2295 HARBOR DR
City,State,Zip: SAN DIEGO, CA 92113

Map ID
Direction
Distance
Elevation

MAP FINDINGS

Site

Database(s)

EDR ID Number
EPA ID Number

SAN DIEGO PIPELINE COMPANY HAR (Continued)

U001560576

Year: 2010
County Code: 37
Air Basin: SD
Facility ID: 201
Air District Name: SD
SIC Code: 5171
Air District Name: SAN DIEGO COUNTY APCD
Community Health Air Pollution Info System: Not reported
Consolidated Emission Reporting Rule: Not reported
Total Organic Hydrocarbon Gases Tons/Yr: 16.93
Reactive Organic Gases Tons/Yr: 10.789999999999999
Carbon Monoxide Emissions Tons/Yr: 0
NOX - Oxides of Nitrogen Tons/Yr: 0
SOX - Oxides of Sulphur Tons/Yr: 0
Particulate Matter Tons/Yr: 0
Part. Matter 10 Micrometers and Smlr Tons/Yr: 0

Name: ARCO SAN DIEGO TERMINAL
Address: 2295 HARBOR DR
City,State,Zip: SAN DIEGO, CA 92113
Year: 2011
County Code: 37
Air Basin: SD
Facility ID: 201
Air District Name: SD
SIC Code: 5171
Air District Name: SAN DIEGO COUNTY APCD
Community Health Air Pollution Info System: Not reported
Consolidated Emission Reporting Rule: Not reported
Total Organic Hydrocarbon Gases Tons/Yr: 16.98
Reactive Organic Gases Tons/Yr: 10.83
Carbon Monoxide Emissions Tons/Yr: 0
NOX - Oxides of Nitrogen Tons/Yr: 0
SOX - Oxides of Sulphur Tons/Yr: 0
Particulate Matter Tons/Yr: 0
Part. Matter 10 Micrometers and Smlr Tons/Yr: 0

Name: ARCO SAN DIEGO TERMINAL
Address: 2295 HARBOR DR
City,State,Zip: SAN DIEGO, CA 92113
Year: 2012
County Code: 37
Air Basin: SD
Facility ID: 201
Air District Name: SD
SIC Code: 5171
Air District Name: SAN DIEGO COUNTY APCD
Community Health Air Pollution Info System: Not reported
Consolidated Emission Reporting Rule: Not reported
Total Organic Hydrocarbon Gases Tons/Yr: 16.98
Reactive Organic Gases Tons/Yr: 10.83
Carbon Monoxide Emissions Tons/Yr: 0
NOX - Oxides of Nitrogen Tons/Yr: 0
SOX - Oxides of Sulphur Tons/Yr: 0
Particulate Matter Tons/Yr: 0
Part. Matter 10 Micrometers and Smlr Tons/Yr: 0

Map ID
Direction
Distance
Elevation

MAP FINDINGS

Site

Database(s)

EDR ID Number
EPA ID Number

SAN DIEGO PIPELINE COMPANY HAR (Continued)

U001560576

Name: ARCO SAN DIEGO TERMINAL
Address: 2295 HARBOR DR
City,State,Zip: SAN DIEGO, CA 92113
Year: 2013
County Code: 37
Air Basin: SD
Facility ID: 201
Air District Name: SD
SIC Code: 5171
Air District Name: SAN DIEGO COUNTY APCD
Community Health Air Pollution Info System: Not reported
Consolidated Emission Reporting Rule: Not reported
Total Organic Hydrocarbon Gases Tons/Yr: 16.98
Reactive Organic Gases Tons/Yr: 10.83
Carbon Monoxide Emissions Tons/Yr: 0
NOX - Oxides of Nitrogen Tons/Yr: 0
SOX - Oxides of Sulphur Tons/Yr: 0
Particulate Matter Tons/Yr: 0
Part. Matter 10 Micrometers and Smlr Tons/Yr: 0

AA165
SSE
1/8-1/4
0.228 mi.
1205 ft.

ARCO TERMINAL
2295 HARBOR DR E
SAN DIEGO, CA 92113
Site 9 of 10 in cluster AA

CA LUST **S102424490**
N/A

Relative:
Lower
Actual:
32 ft.

LUST REG 9:
Region: 9
Status: Preliminary site assessment underway
Case Number: 9UT3030
Local Case: H02375-003
Substance: Gasoline
Qty Leaked: 0
Abate Method: Not reported
Local Agency: San Diego
How Found: Not reported
How Stopped: Not reported
Source: Unknown
Cause: Unknown
Lead Agency: Local Agency
Case Type: Soil only
Date Found: 11/22/1994
Date Stopped: 11/22/1994
Confirm Date: 01/06/1995
Submit Workplan: Not reported
Prelim Assess: 01/09/1995
Desc Pollution: Not reported
Remed Plan: / /
Remed Action: Not reported
Began Monitor: Not reported
Release Date: 01/05/1995
Enforce Date: 1/5/95
Closed Date: Not reported
Enforce Type: SEL
Pilot Program: LOP
Basin Number: 908.22
GW Depth: Not reported
Beneficial Use: BUOC

Map ID
 Direction
 Distance
 Elevation

MAP FINDINGS

Site

Database(s)

EDR ID Number
 EPA ID Number

ARCO TERMINAL (Continued)

S102424490

NPDES Number: Not reported
 Priority: Medium priority
 File Disp: File discarded, case closed
 Interim Remedial Actions: Yes
 Cleanup and Abatement order Number: Not reported
 Waste Discharge Requirement Number: Not reported

AA166
SSE
1/8-1/4
0.228 mi.
1205 ft.

TLO SAN DIEGO TERMINAL
2295 HARBOR DR
SAN DIEGO, CA 92113
Site 10 of 10 in cluster AA

FINDS 1016679360
FUELS PROGRAM N/A

Relative:
Lower

FINDS:

Actual:
32 ft.

Registry ID: 110070242084

Environmental Interest/Information System
 ETHANOL FACILITY/GASOLINE AND DIESEL PRODUCERS

[Click this hyperlink](#) while viewing on your computer to access additional FINDS: detail in the EDR Site Report.

FUELS PROGRAM:

Program Type: Diesel, Renewable Fuel Standard, Gasoline
 Company Seq. ID: 4249
 Business Activity: Truck Loading Terminal/Locomotive Marker Facility, Non-Renewable Fuels Importer, Pipeline/Pass-Through Terminal, Renewable Fuel Producer, Refiner, Oxygenate Blender
 Company Name: Tesoro Logistics Operations LLC
 Company Address: 19100 Ridgewood Parkway
 San Antonio, TX 78259
 Facility ID: 21503
 Facility Type: Gas/Ethanol
 Facility Activity: Oxygenate Blender
 Subject to 80.1403: Not reported
 Fuel Only For Off Road: Yes
 Fuel Created: Not reported
 D Code: Not reported
 OTAQ Program ID: OTAQREG10032134

S167
West
1/8-1/4
0.229 mi.
1209 ft.

PACIFIC TUGBOAT SERVICE
1444 CESAR E CHAVEZ PKWY
SAN DIEGO, CA 92113
Site 6 of 10 in cluster S

CA CERS HAZ WASTE S119097846
CA MWMP N/A
CA CERS

Relative:
Lower

CERS HAZ WASTE:

Actual:
22 ft.

Name: PACIFIC TUGBOAT SERVICE
 Address: 1444 CESAR E CHAVEZ PKWY
 City,State,Zip: SAN DIEGO, CA 92113
 Site ID: 54923
 CERS ID: 10385986
 CERS Description: Hazardous Waste Generator

Map ID
Direction
Distance
Elevation

MAP FINDINGS

Site

Database(s)

EDR ID Number
EPA ID Number

PACIFIC TUGBOAT SERVICE (Continued)

S119097846

MWMP:

Name: PACIFIC TUGBOAT SERVICE
Address: 1444 CESAR E CHAVEZ PKWY
City,State,Zip: SAN DIEGO, CA 92113
Facility Type: Medical Waste Management Program
Contact Name: Not reported
Contact Phone: 619-577-2098
Registration Number: 6516

CERS:

Name: PACIFIC TUGBOAT SERVICE
Address: 1444 CESAR E CHAVEZ PKWY
City,State,Zip: SAN DIEGO, CA 92113
Site ID: 54923
CERS ID: 10385986
CERS Description: Chemical Storage Facilities

Evaluation:

Eval General Type: Compliance Evaluation Inspection
Eval Date: 09-26-2017
Violations Found: No
Eval Type: Routine done by local agency
Eval Notes: Inspector: Anderson Sean Inspection ID:5759311
Eval Division: San Diego County Department of Env Health
Eval Program: HMRRP
Eval Source: CERS

Eval General Type: Compliance Evaluation Inspection
Eval Date: 09-26-2017
Violations Found: No
Eval Type: Routine done by local agency
Eval Notes: Inspector: Anderson Sean Inspection ID:5759311
Eval Division: San Diego County Department of Env Health
Eval Program: HW
Eval Source: CERS

Eval General Type: Compliance Evaluation Inspection
Eval Date: 10-14-2015
Violations Found: No
Eval Type: Routine done by local agency
Eval Notes: Inspector: Herrera Zoraida Inspection ID:4098104
Eval Division: San Diego County Department of Env Health
Eval Program: HMRRP
Eval Source: CERS

Eval General Type: Compliance Evaluation Inspection
Eval Date: 10-14-2015
Violations Found: No
Eval Type: Routine done by local agency
Eval Notes: Inspector: Herrera Zoraida Inspection ID:4098104
Eval Division: San Diego County Department of Env Health
Eval Program: HW
Eval Source: CERS

Coordinates:

Site ID: 54923

Map ID
Direction
Distance
Elevation

MAP FINDINGS

Site

Database(s)

EDR ID Number
EPA ID Number

PACIFIC TUGBOAT SERVICE (Continued)

S119097846

Facility Name: PACIFIC TUGBOAT SERVICE
Env Int Type Code: HWG
Program ID: 10385986
Coord Name: Not reported
Ref Point Type Desc: Center of a facility or station.
Latitude: 32.697220
Longitude: -117.148480

Affiliation:

Affiliation Type Desc: Identification Signer
Entity Name: Shawn Quigley
Entity Title: Environmental, Health & Safety Manager
Affiliation Address: Not reported
Affiliation City: Not reported
Affiliation State: Not reported
Affiliation Country: Not reported
Affiliation Zip: Not reported
Affiliation Phone: Not reported

Affiliation Type Desc: Legal Owner
Entity Name: Pacific Maritime Freight, Inc.
Entity Title: Not reported
Affiliation Address: 1444 Cesar E. Chavez Parkway
Affiliation City: San Diego
Affiliation State: CA
Affiliation Country: United States
Affiliation Zip: 92113
Affiliation Phone: (619) 533-7932

Affiliation Type Desc: Operator
Entity Name: Pacific Tugboat Services
Entity Title: Not reported
Affiliation Address: Not reported
Affiliation City: Not reported
Affiliation State: Not reported
Affiliation Country: Not reported
Affiliation Zip: Not reported
Affiliation Phone: (619) 533-7932

Affiliation Type Desc: Property Owner
Entity Name: PORT OF SAN DIEGO
Entity Title: Not reported
Affiliation Address: P.O. Box 120488
Affiliation City: San Diego
Affiliation State: CA
Affiliation Country: United States
Affiliation Zip: 92112-0488
Affiliation Phone: (619) 686-6301

Affiliation Type Desc: CUPA District
Entity Name: San Diego County Env Health
Entity Title: Not reported
Affiliation Address: PO Box 129261
Affiliation City: San Diego
Affiliation State: CA
Affiliation Country: Not reported
Affiliation Zip: 92112-9261

Map ID
 Direction
 Distance
 Elevation

MAP FINDINGS

Site

Database(s)

EDR ID Number
 EPA ID Number

PACIFIC TUGBOAT SERVICE (Continued)

S119097846

Affiliation Phone: (858) 505-6880

Affiliation Type Desc: Document Preparer
 Entity Name: Shawn Quigley
 Entity Title: Not reported
 Affiliation Address: Not reported
 Affiliation City: Not reported
 Affiliation State: Not reported
 Affiliation Country: Not reported
 Affiliation Zip: Not reported
 Affiliation Phone: Not reported

Affiliation Type Desc: Parent Corporation
 Entity Name: Pacific TugBoat Service
 Entity Title: Not reported
 Affiliation Address: Not reported
 Affiliation City: Not reported
 Affiliation State: Not reported
 Affiliation Country: Not reported
 Affiliation Zip: Not reported
 Affiliation Phone: Not reported

Affiliation Type Desc: Environmental Contact
 Entity Name: Shawn Quigley
 Entity Title: Not reported
 Affiliation Address: 1444 Cesar E. Chavez Parkway
 Affiliation City: San Diego
 Affiliation State: CA
 Affiliation Country: Not reported
 Affiliation Zip: 92113
 Affiliation Phone: Not reported

Affiliation Type Desc: Facility Mailing Address
 Entity Name: Mailing Address
 Entity Title: Not reported
 Affiliation Address: 1444 Cesar E. Chavez Parkway
 Affiliation City: San Diego
 Affiliation State: CA
 Affiliation Country: Not reported
 Affiliation Zip: 92113
 Affiliation Phone: Not reported

S168
West
1/8-1/4
0.229 mi.
1209 ft.

PACIFIC TUGBOAT SERVICE
1444 CESAR E. CHAVEZ PARKWAY
SAN DIEGO, CA 92113

CA HWT S122218361
N/A

Site 7 of 10 in cluster S

Relative:
Lower
Actual:
22 ft.

HWT:
 Name: PACIFIC TUGBOAT SERVICE
 Address: 1444 CESAR E. CHAVEZ PARKWAY
 City,State,Zip: SAN DIEGO, CA 92113
 Reg Num: 6516
 Expiration Date: 02/29/2020

Map ID
Direction
Distance
Elevation

MAP FINDINGS

EDR ID Number
EPA ID Number

S169	TENTH AVENUE MARINE TERMINAL (TAMT) TO PACIFIC MAR	CA CPS-SLIC	S118504891
West	1444 CESAR E. CHAVEZ PARKWAY		N/A
1/8-1/4	SAN DIEGO, CA 92113		
0.229 mi.	Site 8 of 10 in cluster S		
1209 ft.			

Relative:	CPS-SLIC:	
Lower	Name:	TENTH AVENUE MARINE TERMINAL (TAMT) TO PACIFIC MARITIME FREIGHT SEDIMENT INVESTIGATION
Actual:	Address:	1444 CESAR E. CHAVEZ PARKWAY
22 ft.	City,State,Zip:	SAN DIEGO, CA 92113
	Region:	STATE
	Facility Status:	Open - Site Assessment
	Status Date:	02/01/2017
	Global Id:	T10000008858
	Lead Agency:	SAN DIEGO RWQCB (REGION 9)
	Lead Agency Case Number:	Not reported
	Latitude:	32.6956670381121
	Longitude:	-117.152480989847
	Case Type:	Cleanup Program Site
	Case Worker:	TCA
	Local Agency:	Not reported
	RB Case Number:	Not reported
	File Location:	All Files are on GeoTracker or in the Local Agency Database
	Potential Media Affected:	Sediments, Soil, Surface water, Under Investigation
	Potential Contaminants of Concern:	Polychlorinated biphenyls (PCBs), Copper, Other Metal
	Site History:	Bay sediments adjacent to the Tenth Avenue Marine Terminal (TAMT), Cesar Chavez Park, and Pacific Maritime Freight (PMF) may be impacted by pollutants (heavy metals, PAHs, and PCBs) from current and historical operations and facilities.

[Click here to access the California GeoTracker records for this facility:](#)

S170	PACIFIC TUG BOAT SERVICE INC	RCRA NonGen / NLR	1024815548
West	1444 CESAR E CHAVEZ PKWY		CAL000314053
1/8-1/4	SAN DIEGO, CA 92113		
0.229 mi.	Site 9 of 10 in cluster S		
1209 ft.			

Relative:	RCRA NonGen / NLR:	
Lower	Date form received by agency:	2006-12-05 00:00:00.0
Actual:	Facility name:	PACIFIC TUG BOAT SERVICE INC
22 ft.	Facility address:	1444 CESAR E CHAVEZ PKWY SAN DIEGO, CA 92113-2132
	EPA ID:	CAL000314053
	Mailing address:	1512 W PIER C ST BERTH C-58 LONG BEACH, CA 90813-0000
	Contact:	SHAWN QUIGLEY
	Contact address:	1512 W PIER C ST BERTH C-58 LONG BEACH, CA 90813
	Contact country:	Not reported
	Contact telephone:	619-577-2098
	Contact email:	SHAWN@PACIFICTUGBOATS.COM
	EPA Region:	09
	Classification:	Non-Generator
	Description:	Handler: Non-Generators do not presently generate hazardous waste

Owner/Operator Summary:
Owner/operator name: SHAWN QUIGLEY

Map ID
Direction
Distance
Elevation

MAP FINDINGS

Site

Database(s)

EDR ID Number
EPA ID Number

PACIFIC TUG BOAT SERVICE INC (Continued)

1024815548

Owner/operator address: 1512 W PIER C ST BERTH C-58
LONG BEACH, CA 90813

Owner/operator country: Not reported
Owner/operator telephone: 619-577-2098
Owner/operator email: Not reported
Owner/operator fax: Not reported
Owner/operator extension: Not reported
Legal status: Other
Owner/Operator Type: Operator
Owner/Op start date: Not reported
Owner/Op end date: Not reported

Owner/operator name: GRANT WESTMORLAND
Owner/operator address: 1444 CESAR E. CHAVEZ PARKWAY
SAN DIEGO, CA 92113

Owner/operator country: Not reported
Owner/operator telephone: 619-533-7932
Owner/operator email: Not reported
Owner/operator fax: Not reported
Owner/operator extension: Not reported
Legal status: Other
Owner/Operator Type: Owner
Owner/Op start date: Not reported
Owner/Op end date: Not reported

Handler Activities Summary:

U.S. importer of hazardous waste: No
Mixed waste (haz. and radioactive): No
Recycler of hazardous waste: No
Transporter of hazardous waste: Yes
Treater, storer or disposer of HW: No
Underground injection activity: No
On-site burner exemption: No
Furnace exemption: No
Used oil fuel burner: No
Used oil processor: No
User oil refiner: No
Used oil fuel marketer to burner: No
Used oil Specification marketer: No
Used oil transfer facility: No
Used oil transporter: No

Violation Status: No violations found

S171
West
1/8-1/4
0.229 mi.
1209 ft.

PACIFIC TUGBOAT SERVICE
1444 CESAR E. CHAVEZ PKWY
SAN DIEGO, CA 92113

RCRA-VSQQ 1023675127
CAR000271049

Site 10 of 10 in cluster S

Relative:
Lower
Actual:
22 ft.

RCRA-VSQQ:
Date form received by agency:2017-03-06 00:00:00.0
Facility name: PACIFIC TUGBOAT SERVICE
Facility address: 1444 CESAR E. CHAVEZ PKWY
SAN DIEGO, CA 92113
EPA ID: CAR000271049
Mailing address: CESAR E. CHAVEZ PKWY
SAN DIEGO, CA 92113

Map ID
Direction
Distance
Elevation

MAP FINDINGS

Site

Database(s)

EDR ID Number
EPA ID Number

PACIFIC TUGBOAT SERVICE (Continued)

1023675127

Contact: SHAWN L QUIGLEY
Contact address: CESAR E. CHAVEZ PKWY
SAN DIEGO, CA 92113
Contact country: US
Contact telephone: 619-577-2098
Contact email: SHAWN@PACIFICTUGBOATS.COM
EPA Region: 09
Classification: Conditionally Exempt Small Quantity Generator
Description: Handler: generates 100 kg or less of hazardous waste per calendar month, and accumulates 1000 kg or less of hazardous waste at any time; or generates 1 kg or less of acutely hazardous waste per calendar month, and accumulates at any time: 1 kg or less of acutely hazardous waste; or 100 kg or less of any residue or contaminated soil, waste or other debris resulting from the cleanup of a spill, into or on any land or water, of acutely hazardous waste; or generates 100 kg or less of any residue or contaminated soil, waste or other debris resulting from the cleanup of a spill, into or on any land or water, of acutely hazardous waste during any calendar month, and accumulates at any time: 1 kg or less of acutely hazardous waste; or 100 kg or less of any residue or contaminated soil, waste or other debris resulting from the cleanup of a spill, into or on any land or water, of acutely hazardous waste

Owner/Operator Summary:

Owner/operator name: GRANT WESTMORLAND
Owner/operator address: 1444 CESAR E. CHAVEZ PKWY
SAN DIEGO, CA 92113
Owner/operator country: US
Owner/operator telephone: 619-533-7939
Owner/operator email: Not reported
Owner/operator fax: Not reported
Owner/operator extension: Not reported
Legal status: Private
Owner/Operator Type: Owner
Owner/Op start date: 2013-01-01 00:00:00.0
Owner/Op end date: Not reported

Owner/operator name: GRANT WESTMORLAND
Owner/operator address: 1444 CESAR E. CHAVEZ PKWY
SAN DIEGO, CA 92113
Owner/operator country: US
Owner/operator telephone: 619-533-7939
Owner/operator email: Not reported
Owner/operator fax: Not reported
Owner/operator extension: Not reported
Legal status: Private
Owner/Operator Type: Operator
Owner/Op start date: 2013-01-01 00:00:00.0
Owner/Op end date: Not reported

Handler Activities Summary:

U.S. importer of hazardous waste: No
Mixed waste (haz. and radioactive): No
Recycler of hazardous waste: No
Transporter of hazardous waste: No
Treater, storer or disposer of HW: No

Map ID
Direction
Distance
Elevation

MAP FINDINGS

Site

Database(s)

EDR ID Number
EPA ID Number

PACIFIC TUGBOAT SERVICE (Continued)

1023675127

Underground injection activity: No
On-site burner exemption: No
Furnace exemption: No
Used oil fuel burner: No
Used oil processor: No
Used oil refiner: No
Used oil fuel marketer to burner: No
Used oil Specification marketer: No
Used oil transfer facility: No
Used oil transporter: No

Hazardous Waste Summary:

- . Waste code: 121
- . Waste name: Alkaline solution (pH >12.5) with metals (antimony, arsenic, barium, beryllium, cadmium, chromium, cobalt, copper, lead, mercury, molybdenum, nickel, selenium, silver, thallium, vanadium, and zinc)

- . Waste code: 122
- . Waste name: Alkaline solution without metals (pH > 12.5)

- . Waste code: 123
- . Waste name: Unspecified alkaline solution

- . Waste code: 133
- . Waste name: Aqueous solution with 10% or more total organic residues

- . Waste code: 134
- . Waste name: Aqueous solution with <10% total organic residues

- . Waste code: 135
- . Waste name: Unspecified aqueous solution

- . Waste code: 141
- . Waste name: Off-specification, aged, or surplus inorganics

- . Waste code: 151
- . Waste name: Asbestos-containing waste

- . Waste code: 171
- . Waste name: Metal sludge (see 121)

- . Waste code: 172
- . Waste name: Metal dust (see 121) and machining waste

- . Waste code: 181
- . Waste name: Other inorganic solid waste

- . Waste code: 211
- . Waste name: Halogenated solvents (chloroform, methyl chloride, perchloroethylene, etc.)

- . Waste code: 212
- . Waste name: Oxygenated solvents (acetone, butanol, ethyl acetate, etc.)

- . Waste code: 213
- . Waste name: Hydrocarbon solvents (benzene, hexane, Stoddard, etc.)

Map ID
Direction
Distance
Elevation

MAP FINDINGS

Site

Database(s)

EDR ID Number
EPA ID Number

PACIFIC TUGBOAT SERVICE (Continued)

1023675127

- . Waste code: 214
- . Waste name: Unspecified solvent mixture

- . Waste code: 221
- . Waste name: Waste oil and mixed oil

- . Waste code: 222
- . Waste name: Oil/water separation sludge

- . Waste code: 223
- . Waste name: Unspecified oil-containing waste

- . Waste code: 232
- . Waste name: Pesticides and other waste associated with pesticide production

- . Waste code: 241
- . Waste name: Tank bottom waste

- . Waste code: 261
- . Waste name: Polychlorinated biphenyls and material containing PCB's

- . Waste code: 271
- . Waste name: Organic monomer waste (includes unreacted resins)

- . Waste code: 272
- . Waste name: Polymeric resin waste

- . Waste code: 281
- . Waste name: Adhesives

- . Waste code: 291
- . Waste name: Latex waste

- . Waste code: 311
- . Waste name: Pharmaceutical waste

- . Waste code: 341
- . Waste name: Organic liquids (nonsolvents) with halogens

- . Waste code: 342
- . Waste name: Organic liquids with metals (see 121)

- . Waste code: 343
- . Waste name: Unspecified organic liquid mixture

- . Waste code: 352
- . Waste name: Other organic solids

- . Waste code: 461
- . Waste name: Degreasing sludge

- . Waste code: 491
- . Waste name: Unspecified sludge waste

- . Waste code: 512
- . Waste name: Other empty containers 30 gallons or more

Map ID
Direction
Distance
Elevation

MAP FINDINGS

Site

Database(s)

EDR ID Number
EPA ID Number

PACIFIC TUGBOAT SERVICE (Continued)

1023675127

- . Waste code: 513
- . Waste name: Empty containers less than 30 gallons

- . Waste code: 541
- . Waste name: Photochemicals / photo processing waste

- . Waste code: 561
- . Waste name: Detergent and soap

- . Waste code: 611
- . Waste name: Contaminated soil from site clean-ups

- . Waste code: 724
- . Waste name: Liquids with lead > 500 mg/l

- . Waste code: 725
- . Waste name: Liquids with mercury > 20 mg/l

- . Waste code: 726
- . Waste name: Liquids with nickel > 134 mg/l

- . Waste code: 731
- . Waste name: Liquids with polychlorinated biphenyls > 50 mg/l

- . Waste code: 741
- . Waste name: Liquids with halogenated organic compounds > 1000 mg/l

- . Waste code: 791
- . Waste name: Liquids with pH < 2

- . Waste code: 792
- . Waste name: Liquids with pH < 2 with metals

- . Waste code: D001
- . Waste name: IGNITABLE WASTE

- . Waste code: D002
- . Waste name: CORROSIVE WASTE

- . Waste code: D003
- . Waste name: REACTIVE WASTE

- . Waste code: D004
- . Waste name: ARSENIC

- . Waste code: D005
- . Waste name: BARIUM

- . Waste code: D006
- . Waste name: CADMIUM

- . Waste code: D007
- . Waste name: CHROMIUM

- . Waste code: D008
- . Waste name: LEAD

Map ID
Direction
Distance
Elevation

MAP FINDINGS

Site

Database(s)

EDR ID Number
EPA ID Number

PACIFIC TUGBOAT SERVICE (Continued)

1023675127

- . Waste code: D009
- . Waste name: MERCURY

- . Waste code: D011
- . Waste name: SILVER

- . Waste code: D018
- . Waste name: BENZENE

- . Waste code: D022
- . Waste name: CHLOROFORM

- . Waste code: D035
- . Waste name: METHYL ETHYL KETONE

- . Waste code: D039
- . Waste name: TETRACHLOROETHYLENE

- . Waste code: D040
- . Waste name: TRICHLOROETHYLENE

- . Waste code: D043
- . Waste name: VINYL CHLORIDE

- . Waste code: F001
- . Waste name: THE FOLLOWING SPENT HALOGENATED SOLVENTS USED IN DEGREASING: TETRACHLOROETHYLENE, TRICHLOROETHYLENE, METHYLENE CHLORIDE, 1,1,1-TRICHLOROETHANE, CARBON TETRACHLORIDE AND CHLORINATED FLUOROCARBONS; ALL SPENT SOLVENT MIXTURES/BLENDS USED IN DEGREASING CONTAINING, BEFORE USE, A TOTAL OF TEN PERCENT OR MORE (BY VOLUME) OF ONE OR MORE OF THE ABOVE HALOGENATED SOLVENTS OR THOSE SOLVENTS LISTED IN F002, F004, AND F005; AND STILL BOTTOMS FROM THE RECOVERY OF THESE SPENT SOLVENTS AND SPENT SOLVENT MIXTURES.

- . Waste code: F002
- . Waste name: THE FOLLOWING SPENT HALOGENATED SOLVENTS: TETRACHLOROETHYLENE, METHYLENE CHLORIDE, TRICHLOROETHYLENE, 1,1,1-TRICHLOROETHANE, CHLOROBENZENE, 1,1,2-TRICHLORO-1,2,2-TRIFLUOROETHANE, ORTHO-DICHLOROBENZENE, TRICHLOROFLUOROMETHANE, AND 1,1,2, TRICHLOROETHANE; ALL SPENT SOLVENT MIXTURES/BLENDS CONTAINING, BEFORE USE, A TOTAL OF TEN PERCENT OR MORE (BY VOLUME) OF ONE OR MORE OF THE ABOVE HALOGENATED SOLVENTS OR THOSE SOLVENTS LISTED IN F001, F004, AND F005; AND STILL BOTTOMS FROM THE RECOVERY OF THESE SPENT SOLVENTS AND SPENT SOLVENT MIXTURES.

- . Waste code: F003
- . Waste name: THE FOLLOWING SPENT NONHALOGENATED SOLVENTS: XYLENE, ACETONE, ETHYL ACETATE, ETHYL BENZENE, ETHYL ETHER, METHYL ISOBUTYL KETONE, N-BUTYL ALCOHOL, CYCLOHEXANONE, AND METHANOL; ALL SPENT SOLVENT MIXTURES/BLENDS CONTAINING, BEFORE USE, ONLY THE ABOVE SPENT NONHALOGENATED SOLVENTS; AND ALL SPENT SOLVENT MIXTURES/BLENDS CONTAINING, BEFORE USE, ONE OR MORE OF THE ABOVE NONHALOGENATED SOLVENTS, AND A TOTAL OF TEN PERCENT OR MORE (BY VOLUME) OF ONE OR MORE OF THOSE SOLVENTS LISTED IN F001, F002, F004, AND F005; AND STILL BOTTOMS FROM THE RECOVERY OF THESE SPENT SOLVENTS AND SPENT SOLVENT MIXTURES.

Map ID
Direction
Distance
Elevation

MAP FINDINGS

Site

Database(s)

EDR ID Number
EPA ID Number

PACIFIC TUGBOAT SERVICE (Continued)

1023675127

- . Waste code: F005
- . Waste name: THE FOLLOWING SPENT NONHALOGENATED SOLVENTS: TOLUENE, METHYL ETHYL KETONE, CARBON DISULFIDE, ISOBUTANOL, PYRIDINE, BENZENE, 2-ETHOXYETHANOL, AND 2-NITROPROPANE; ALL SPENT SOLVENT MIXTURES/BLENDS CONTAINING, BEFORE USE, A TOTAL OF TEN PERCENT OR MORE (BY VOLUME) OF ONE OR MORE OF THE ABOVE NONHALOGENATED SOLVENTS OR THOSE SOLVENTS LISTED IN F001, F002, OR F004; AND STILL BOTTOMS FROM THE RECOVERY OF THESE SPENT SOLVENTS AND SPENT SOLVENT MIXTURES.

- . Waste code: F006
- . Waste name: WASTEWATER TREATMENT SLUDGES FROM ELECTROPLATING OPERATIONS, EXCEPT FROM THE FOLLOWING PROCESSES: (1) SULFURIC ACID ANODIZING OF ALUMINUM; (2) TIN PLATING ON CARBON STEEL; (3) ZINC PLATING (SEGREGATED BASIS) ON CARBON STEEL; (4) ALUMINUM OR ZINC-ALUMINUM PLATING ON CARBON STEEL; (5) CLEANING/STRIPPING ASSOCIATED WITH TIN, ZINC, AND ALUMINUM PLATING ON CARBON STEEL; AND (6) CHEMICAL ETCHING AND MILLING OF ALUMINUM.

- . Waste code: U002
- . Waste name: 2-PROPANONE (I) (OR) ACETONE (I)

- Violation Status: No violations found

172
WNW
1/8-1/4
0.233 mi.
1231 ft.

CHEVRON USA INC EMBARCADERO MARINE BP
1820 N HARBOR DR
SAN DIEGO, CA 92101

RCRA-SQG 1000434383
CA LUST CAT000614966
FINDS
ECHO
CA HIST CORTESE

Relative:
Lower
Actual:
29 ft.

RCRA-SQG:
Date form received by agency:1996-09-01 00:00:00.0
Facility name: CHEVRON USA INC EMBARCADERO MARINE BP
Facility address: 1820 N HARBOR DR
SAN DIEGO, CA 92101
EPA ID: CAT000614966
Mailing address: 1635 ROSECRANS
SAN DIEGO, CA 92106
Contact: Not reported
Contact address: Not reported
Not reported
Contact country: US
Contact telephone: Not reported
Contact email: Not reported
EPA Region: 09
Classification: Small Small Quantity Generator
Description: Handler: generates more than 100 and less than 1000 kg of hazardous waste during any calendar month and accumulates less than 6000 kg of hazardous waste at any time; or generates 100 kg or less of hazardous waste during any calendar month, and accumulates more than 1000 kg of hazardous waste at any time

Owner/Operator Summary:
Owner/operator name: NOT REQUIRED
Owner/operator address: NOT REQUIRED
NOT REQUIRED, ME 99999
Owner/operator country: Not reported
Owner/operator telephone: 415-555-1212
Owner/operator email: Not reported

Map ID
Direction
Distance
Elevation

MAP FINDINGS

Site

Database(s)

EDR ID Number
EPA ID Number

CHEVRON USA INC EMBARCADERO MARINE BP (Continued)

1000434383

Owner/operator fax: Not reported
Owner/operator extension: Not reported
Legal status: Private
Owner/Operator Type: Operator
Owner/Op start date: Not reported
Owner/Op end date: Not reported

Owner/operator name: CHEVRON USA INC/PORT OF SAN DIEGO
Owner/operator address: NOT REQUIRED
NOT REQUIRED, ME 99999

Owner/operator country: Not reported
Owner/operator telephone: 415-555-1212
Owner/operator email: Not reported
Owner/operator fax: Not reported
Owner/operator extension: Not reported
Legal status: Private
Owner/Operator Type: Owner
Owner/Op start date: Not reported
Owner/Op end date: Not reported

Handler Activities Summary:

U.S. importer of hazardous waste: No
Mixed waste (haz. and radioactive): No
Recycler of hazardous waste: No
Transporter of hazardous waste: No
Treater, storer or disposer of HW: No
Underground injection activity: No
On-site burner exemption: No
Furnace exemption: No
Used oil fuel burner: No
Used oil processor: No
User oil refiner: No
Used oil fuel marketer to burner: No
Used oil Specification marketer: No
Used oil transfer facility: No
Used oil transporter: No

Historical Generators:

Date form received by agency:1992-02-27 00:00:00.0
Site name: CHEVRON TERMINAL-EMBARCADERO M
Classification: Large Quantity Generator

Date form received by agency:1980-08-15 00:00:00.0
Site name: CHEVRON USA INC EMBARCADERO MARINE BP
Classification: Large Quantity Generator

Violation Status: No violations found

LUST REG 9:

Region: 9
Status: Case Closed
Case Number: 9UT2073
Local Case: H03414-002
Substance: Gasoline
Qty Leaked: Not reported
Abate Method: Excavate and Dispose - remove contaminated soil and dispose in approved site

Map ID
Direction
Distance
Elevation

MAP FINDINGS

Site

Database(s)

EDR ID Number
EPA ID Number

CHEVRON USA INC EMBARCADERO MARINE BP (Continued)

1000434383

Local Agency: San Diego
How Found: Other Means
How Stopped: Other Means
Source: Unknown
Cause: Unknown
Lead Agency: Local Agency
Case Type: Surface Water
Date Found: 08/02/1991
Date Stopped: 08/02/1991
Confirm Date: 08/02/1991
Submit Workplan: 9/24/91
Prelim Assess: 03/10/1993
Desc Pollution: Not reported
Remed Plan: / /
Remed Action: Not reported
Began Monitor: Not reported
Release Date: 08/02/1991
Enforce Date: Not reported
Closed Date: 9/11/95
Enforce Type: Not reported
Pilot Program: LOP
Basin Number: 908.21
GW Depth: 7'
Beneficial Use: No Beneficial groundwater use
NPDES Number: Not reported
Priority: 2A
File Dispn: Not reported
Interim Remedial Actions: No
Cleanup and Abatement order Number: Not reported
Waste Discharge Requirement Number: Not reported

FINDS:

Registry ID: 110002943469

Environmental Interest/Information System

RCRAInfo is a national information system that supports the Resource Conservation and Recovery Act (RCRA) program through the tracking of events and activities related to facilities that generate, transport, and treat, store, or dispose of hazardous waste. RCRAInfo allows RCRA program staff to track the notification, permit, compliance, and corrective action activities required under RCRA.

STATE MASTER

[Click this hyperlink](#) while viewing on your computer to access additional FINDS: detail in the EDR Site Report.

ECHO:

Envid: 1000434383
Registry ID: 110002943469
DFR URL: <http://echo.epa.gov/detailed-facility-report?fid=110002943469>

HIST CORTESE:

edr_fname: FORMER CHEVRON MARINE STA

Map ID
Direction
Distance
Elevation

MAP FINDINGS

Site

Database(s)

EDR ID Number
EPA ID Number

CHEVRON USA INC EMBARCADERO MARINE BP (Continued)

1000434383

edr_fadd1: 1820 HARBOR
City,State,Zip: SAN DIEGO, CA 92101
Region: CORTESE
Facility County Code: 37
Reg By: LTNKA
Reg Id: 9UT2073

**AB173
NW
1/8-1/4
0.235 mi.
1241 ft.**

**LOGAN HEIGHTS FAMILY HEALTH CENTER
1809 NATIONAL AVE
SAN DIEGO, CA 92113**

RCRA NonGen / NLR

**1024791155
CAL000098710**

Site 1 of 2 in cluster AB

**Relative:
Higher
Actual:
47 ft.**

RCRA NonGen / NLR:
Date form received by agency:1993-06-02 00:00:00.0
Facility name: LOGAN HEIGHTS FAMILY HEALTH CENTER
Facility address: 1809 NATIONAL AVE
SAN DIEGO, CA 92113-2113
EPA ID: CAL000098710
Mailing address: 823 GATEWAY CENTER WAY
SAN DIEGO, CA 92102
Contact: ASHLEY SONZEU
Contact address: 823 GATEWAY CENTER WAY
SAN DIEGO, CA 92102
Contact country: Not reported
Contact telephone: 619-906-4589
Contact email: ASHLEYS@FHCSO.ORG
EPA Region: 09
Classification: Non-Generator
Description: Handler: Non-Generators do not presently generate hazardous waste

Owner/Operator Summary:

Owner/operator name: FAMILY HEALTH CENTERS OF SAN DIEGO
Owner/operator address: 823 GATEWAY CENTER WAY
SAN DIEGO, CA 92102
Owner/operator country: Not reported
Owner/operator telephone: 619-515-2300
Owner/operator email: Not reported
Owner/operator fax: Not reported
Owner/operator extension: Not reported
Legal status: Other
Owner/Operator Type: Owner
Owner/Op start date: Not reported
Owner/Op end date: Not reported

Owner/operator name: ASHLEY SONZEU
Owner/operator address: 823 GATEWAY CENTER WAY
SAN DIEGO, CA 92102
Owner/operator country: Not reported
Owner/operator telephone: 619-906-4589
Owner/operator email: Not reported
Owner/operator fax: Not reported
Owner/operator extension: Not reported
Legal status: Other
Owner/Operator Type: Operator
Owner/Op start date: Not reported
Owner/Op end date: Not reported

Map ID
Direction
Distance
Elevation

MAP FINDINGS

Site

Database(s)

EDR ID Number
EPA ID Number

LOGAN HEIGHTS FAMILY HEALTH CENTER (Continued)

1024791155

Handler Activities Summary:

U.S. importer of hazardous waste: No
Mixed waste (haz. and radioactive): No
Recycler of hazardous waste: No
Transporter of hazardous waste: Yes
Treater, storer or disposer of HW: No
Underground injection activity: No
On-site burner exemption: No
Furnace exemption: No
Used oil fuel burner: No
Used oil processor: No
User oil refiner: No
Used oil fuel marketer to burner: No
Used oil Specification marketer: No
Used oil transfer facility: No
Used oil transporter: No

Violation Status: No violations found

**AB174
NW
1/8-1/4
0.235 mi.
1241 ft.**

**LOGAN HEIGHTS FAMILY HEALTH CT
1809 NATIONAL AV
SAN DIEGO, CA 92113
Site 2 of 2 in cluster AB**

**CA SAN DIEGO CO. SAM
CA CPS-SLIC
CA San Diego Co. HMMMD
CA CERS HAZ WASTE
CA CERS**

**S104748251
N/A**

**Relative:
Higher
Actual:
47 ft.**

SAN DIEGO CO. SAM:

Name: LOGAN HEIGHTS FAMILY HEALTH CT
Address: 1809 NATIONAL AV
City,State,Zip: SAN DIEGO, CA 921132113
Case Number: H14412-001
Agency: DEH Site Assessment & Mitigation
Funding: Private - VAP
Facility Type: Soils Only
Facility Status: Closed Case
Date: 1/16/1992
Date Began: 8/28/1991

CPS-SLIC:

Name: LOGAN HEIGHTS FAMILY HEALTH CT
Address: 1809 NATIONAL AV
City,State,Zip: SAN DIEGO, CA 921132113
Region: STATE
Facility Status: Completed - Case Closed
Status Date: 01/16/1992
Global Id: T0608106734
Lead Agency: SAN DIEGO COUNTY LOP
Lead Agency Case Number: H14412-001
Latitude: 32.701523
Longitude: -117.146535
Case Type: Cleanup Program Site
Case Worker: Not reported
Local Agency: Not reported
RB Case Number: Not reported
File Location: Local Agency
Potential Media Affected: Soil
Potential Contaminants of Concern: Not reported
Site History: Not reported

Map ID
Direction
Distance
Elevation

MAP FINDINGS

Site

Database(s)

EDR ID Number
EPA ID Number

LOGAN HEIGHTS FAMILY HEALTH CT (Continued)

S104748251

[Click here to access the California GeoTracker records for this facility:](#)

HMMD SAN DIEGO:

Name: LOGAN HEIGHTS FAMILY HEALTH CT
Address: 1809 NATIONAL AV
City,State,Zip: SAN DIEGO, CA 92113
Permit Number: 114412
Business Type: 6HK58
EPA Id Number: CAL000098710
APN: 538-240-01-00
Last HMMD Inspection: 07/06/2011
Facility Telephone: 619-234-8171
Permit Status: OPEN
Permit Expiration: 06/30/2013
Date Last Updated: 11/02/2012
Facility Owner: FAMILY HEALTH CENTERS OF SAN DIEGO
Facility Mailing Address: 1809 NATIONAL AV
Facility Mailing City: SAN DIEGO
Facility Mailing State: CA
Facility Mailing Zip: 92113-2113
UST Owner: Not reported
Handle Regulated Hazmat: Not reported
Own Or Operate UST: Not reported
Subject To APSA: Not reported
Generate Haz Waste: Y
Treat Haz Waste: Not reported
Generate Medical Waste: Y

Inventory Active Permits (not SQG Medical):

Permit Number: 114412
Update Date: 11/02/2012
Case Number: Not reported
Name: WASTE 311 PHARMACEUTICAL WASTE
Other Information: EXPIRED DRUGS
Material Waste: Waste
Hazardous Categories 1: Not reported
Hazardous Categories 2: Not reported

Permit Number: 114412
Update Date: 11/02/2012
Case Number: Not reported
Name: WASTE 541 PHOTOCHEM/PHOTOPROC WASTE
Other Information: DENTAL CLINIC 2ND FLOOR
Material Waste: Waste
Hazardous Categories 1: Not reported
Hazardous Categories 2: Not reported

Permit Number: 114412
Update Date: 11/02/2012
Case Number: Not reported
Name: WASTE 901 INFECTIOUS WASTE, GENERAL
Other Information: Not reported
Material Waste: Waste
Hazardous Categories 1: Not reported
Hazardous Categories 2: Not reported

Map ID
Direction
Distance
Elevation

MAP FINDINGS

Site

Database(s)

EDR ID Number
EPA ID Number

LOGAN HEIGHTS FAMILY HEALTH CT (Continued)

S104748251

Permit Number: 114412
Update Date: 11/02/2012
Case Number: Not reported
Name: WASTE 902 INFECTIOUS WASTE, SHARPS
Other Information: Not reported
Material Waste: Waste
Hazardous Categories 1: Not reported
Hazardous Categories 2: Not reported

Permit Number: 114412
Update Date: 11/02/2012
Case Number: Not reported
Name: WASTE 905 INFECTIOUS WASTE, LAB
Other Information: CULTURE PLATES
Material Waste: Waste
Hazardous Categories 1: Not reported
Hazardous Categories 2: Not reported

Violations Active Permits:

Permit Number: 114412
Update Date: 11/02/2012
Inspection Date: 09/14/2007
Violation Code: 6HV4208
Violation: SHARPS CONTAINER: NO TAPED SHUT
Violation Citation: Full sharps container ready for disposal not taped closed or tightly-lidded to preclude loss of contents. 118285(b)
Activity: ACTIVE

Permit Number: 114412
Update Date: 11/02/2012
Inspection Date: 09/14/2007
Violation Code: 6HV4209
Violation: NO GENERATOR'S INFO ON RED BAGS/SHARPS
Violation Citation: Red bags, sharps containers not labeled with generator's name, address, and phone number. 68.1205
Activity: ACTIVE

Permit Number: 114412
Update Date: 11/02/2012
Inspection Date: 09/14/2007
Violation Code: 6HV4423
Violation: PHARM WASTE >90 DAYS ONSITE
Violation Citation: Storage time exceeded for pharmaceutical waste, greater than 90 days when container is full, or stored longer than one year (max. allowable time). 118280(e)
Activity: ACTIVE

Permit Number: 114412
Update Date: 11/02/2012
Inspection Date: 05/30/2008
Violation Code: 6HV4204
Violation: WARNING SIGN NOT POSTED
Violation Citation: MW designated accumulation area not posted with an approved and legible biohazardous waste "warning sign" in English and Spanish.
118310
Activity: ACTIVE

Map ID
Direction
Distance
Elevation

MAP FINDINGS

Site

Database(s)

EDR ID Number
EPA ID Number

LOGAN HEIGHTS FAMILY HEALTH CT (Continued)

S104748251

Permit Number: 114412
Update Date: 11/02/2012
Inspection Date: 05/30/2008
Violation Code: 6HV4209
Violation: NO GENERATOR'S INFO ON RED BAGS/SHARPS
Violation Citation: Red bags, sharps containers not labeled with generator's name, address, and phone number. 68.1205
Activity: ACTIVE

Permit Number: 114412
Update Date: 11/02/2012
Inspection Date: 05/30/2008
Violation Code: 6HV0407
Violation: EMPLOYEE TRAINING NOT ADEQUATE
Violation Citation: Employee training program for small quantity generator of hazardous waste is inadequate. CFR 262.34(d)(5)(iii)
Activity: ACTIVE

Name: LOGAN HEIGHTS FAMILY HEALTH CT
Address: 1809 NATIONAL AV
City,State,Zip: SAN DIEGO, CA 92113
Permit Number: 114412
Business Type: 6HK58
EPA Id Number: CAL000098710
APN: 538-240-01-00
Last HMMD Inspection: 07/06/2011
Facility Telephone: 619-234-8171
Permit Status: OPEN
Permit Expiration: 06/30/2013
Date Last Updated: 11/02/2012
Facility Owner: FAMILY HEALTH CENTERS OF SAN DIEGO
Facility Mailing Address: 1809 NATIONAL AV
Facility Mailing City: SAN DIEGO
Facility Mailing State: CA
Facility Mailing Zip: 92113-2113
UST Owner: Not reported
Handle Regulated Hazmat: Not reported
Own Or Operate UST: Not reported
Subject To APSA: Not reported
Generate Haz Waste: Y
Treat Haz Waste: Not reported
Generate Medical Waste: Not reported

Inventory Active Permits (not SQG Medical):

Permit Number: 114412
Update Date: 11/02/2012
Case Number: Not reported
Name: WASTE 311 PHARMACEUTICAL WASTE
Other Information: EXPIRED DRUGS
Material Waste: Waste
Hazardous Categories 1: Not reported
Hazardous Categories 2: Not reported

Permit Number: 114412
Update Date: 11/02/2012
Case Number: Not reported
Name: WASTE 541 PHOTOCHEM/PHOTOPROC WASTE

Map ID
Direction
Distance
Elevation

MAP FINDINGS

Site

Database(s)

EDR ID Number
EPA ID Number

LOGAN HEIGHTS FAMILY HEALTH CT (Continued)

S104748251

Other Information: DENTAL CLINIC 2ND FLOOR
Material Waste: Waste
Hazardous Categories 1: Not reported
Hazardous Categories 2: Not reported

Permit Number: 114412
Update Date: 11/02/2012
Case Number: Not reported
Name: WASTE 901 INFECTIOUS WASTE, GENERAL
Other Information: Not reported
Material Waste: Waste
Hazardous Categories 1: Not reported
Hazardous Categories 2: Not reported

Permit Number: 114412
Update Date: 11/02/2012
Case Number: Not reported
Name: WASTE 902 INFECTIOUS WASTE, SHARPS
Other Information: Not reported
Material Waste: Waste
Hazardous Categories 1: Not reported
Hazardous Categories 2: Not reported

Permit Number: 114412
Update Date: 11/02/2012
Case Number: Not reported
Name: WASTE 905 INFECTIOUS WASTE, LAB
Other Information: CULTURE PLATES
Material Waste: Waste
Hazardous Categories 1: Not reported
Hazardous Categories 2: Not reported

Violations Active Permits:

Permit Number: 114412
Update Date: 11/02/2012
Inspection Date: 09/14/2007
Violation Code: 6HV4208
Violation: SHARPS CONTAINER: NO TAPED SHUT
Violation Citation: Full sharps container ready for disposal not taped closed or tightly-lidded to preclude loss of contents. 118285(b)
Activity: ACTIVE

Permit Number: 114412
Update Date: 11/02/2012
Inspection Date: 09/14/2007
Violation Code: 6HV4209
Violation: NO GENERATOR'S INFO ON RED BAGS/SHARPS
Violation Citation: Red bags, sharps containers not labeled with generator's name, address, and phone number. 68.1205
Activity: ACTIVE

Permit Number: 114412
Update Date: 11/02/2012
Inspection Date: 09/14/2007
Violation Code: 6HV4423
Violation: PHARM WASTE >90 DAYS ONSITE
Violation Citation: Storage time exceeded for pharmaceutical waste, greater than 90 days

Map ID
Direction
Distance
Elevation

MAP FINDINGS

Site

Database(s)

EDR ID Number
EPA ID Number

LOGAN HEIGHTS FAMILY HEALTH CT (Continued)

S104748251

Activity: when container is full, or stored longer than one year (max. allowable time). 118280(e)
ACTIVE

Permit Number: 114412
Update Date: 11/02/2012
Inspection Date: 05/30/2008
Violation Code: 6HV4204
Violation: WARNING SIGN NOT POSTED
Violation Citation: MW designated accumulation area not posted with an approved and legible biohazardous waste "warning sign" in English and Spanish.
118310

Activity: ACTIVE

Permit Number: 114412
Update Date: 11/02/2012
Inspection Date: 05/30/2008
Violation Code: 6HV4209
Violation: NO GENERATOR'S INFO ON RED BAGS/SHARPS
Violation Citation: Red bags, sharps containers not labeled with generator's name, address, and phone number. 68.1205

Activity: ACTIVE

Permit Number: 114412
Update Date: 11/02/2012
Inspection Date: 05/30/2008
Violation Code: 6HV0407
Violation: EMPLOYEE TRAINING NOT ADEQUATE
Violation Citation: Employee training program for small quantity generator of hazardous waste is inadequate. CFR 262.34(d)(5)(iii)

Activity: ACTIVE

Name: LOGAN HEIGHTS FAMILY HEALTH CT
Address: 1809 NATIONAL AV
City,State,Zip: SAN DIEGO, CA 92113
Permit Number: 114412
Business Type: 6HK58
EPA Id Number: CAL000098710
APN: 538-240-01-00
Last HMMD Inspection: 07/06/2011
Facility Telephone: 619-234-8171
Permit Status: OPEN
Permit Expiration: 06/30/2013
Date Last Updated: 11/02/2012
Facility Owner: FAMILY HEALTH CENTERS OF SAN DIEGO
Facility Mailing Address: 1809 NATIONAL AV
Facility Mailing City: SAN DIEGO
Facility Mailing State: CA
Facility Mailing Zip: 92113-2113
UST Owner: Not reported
Handle Regulated Hazmat: Not reported
Own Or Operate UST: Not reported
Subject To APSA: Not reported
Generate Haz Waste: Y
Treat Haz Waste: Not reported
Generate Medical Waste: N

Map ID
Direction
Distance
Elevation

MAP FINDINGS

Site

Database(s)

EDR ID Number
EPA ID Number

LOGAN HEIGHTS FAMILY HEALTH CT (Continued)

S104748251

Inventory Active Permits (not SQG Medical):

Permit Number: 114412
Update Date: 11/02/2012
Case Number: Not reported
Name: WASTE 311 PHARMACEUTICAL WASTE
Other Information: EXPIRED DRUGS
Material Waste: Waste
Hazardous Categories 1: Not reported
Hazardous Categories 2: Not reported

Permit Number: 114412
Update Date: 11/02/2012
Case Number: Not reported
Name: WASTE 541 PHOTOCHEM/PHOTOPROC WASTE
Other Information: DENTAL CLINIC 2ND FLOOR
Material Waste: Waste
Hazardous Categories 1: Not reported
Hazardous Categories 2: Not reported

Permit Number: 114412
Update Date: 11/02/2012
Case Number: Not reported
Name: WASTE 901 INFECTIOUS WASTE, GENERAL
Other Information: Not reported
Material Waste: Waste
Hazardous Categories 1: Not reported
Hazardous Categories 2: Not reported

Permit Number: 114412
Update Date: 11/02/2012
Case Number: Not reported
Name: WASTE 902 INFECTIOUS WASTE, SHARPS
Other Information: Not reported
Material Waste: Waste
Hazardous Categories 1: Not reported
Hazardous Categories 2: Not reported

Permit Number: 114412
Update Date: 11/02/2012
Case Number: Not reported
Name: WASTE 905 INFECTIOUS WASTE, LAB
Other Information: CULTURE PLATES
Material Waste: Waste
Hazardous Categories 1: Not reported
Hazardous Categories 2: Not reported

Violations Active Permits:

Permit Number: 114412
Update Date: 11/02/2012
Inspection Date: 09/14/2007
Violation Code: 6HV4208
Violation: SHARPS CONTAINER: NO TAPED SHUT
Violation Citation: Full sharps container ready for disposal not taped closed or tightly-lidded to preclude loss of contents. 118285(b)
Activity: ACTIVE

Map ID
Direction
Distance
Elevation

MAP FINDINGS

Site

Database(s)

EDR ID Number
EPA ID Number

LOGAN HEIGHTS FAMILY HEALTH CT (Continued)

S104748251

Permit Number: 114412
Update Date: 11/02/2012
Inspection Date: 09/14/2007
Violation Code: 6HV4209
Violation: NO GENERATOR'S INFO ON RED BAGS/SHARPS
Violation Citation: Red bags, sharps containers not labeled with generator's name, address, and phone number. 68.1205
Activity: ACTIVE

Permit Number: 114412
Update Date: 11/02/2012
Inspection Date: 09/14/2007
Violation Code: 6HV4423
Violation: PHARM WASTE >90 DAYS ONSITE
Violation Citation: Storage time exceeded for pharmaceutical waste, greater than 90 days when container is full, or stored longer than one year (max. allowable time). 118280(e)
Activity: ACTIVE

Permit Number: 114412
Update Date: 11/02/2012
Inspection Date: 05/30/2008
Violation Code: 6HV4204
Violation: WARNING SIGN NOT POSTED
Violation Citation: MW designated accumulation area not posted with an approved and legible biohazardous waste "warning sign" in English and Spanish. 118310
Activity: ACTIVE

Permit Number: 114412
Update Date: 11/02/2012
Inspection Date: 05/30/2008
Violation Code: 6HV4209
Violation: NO GENERATOR'S INFO ON RED BAGS/SHARPS
Violation Citation: Red bags, sharps containers not labeled with generator's name, address, and phone number. 68.1205
Activity: ACTIVE

Permit Number: 114412
Update Date: 11/02/2012
Inspection Date: 05/30/2008
Violation Code: 6HV0407
Violation: EMPLOYEE TRAINING NOT ADEQUATE
Violation Citation: Employee training program for small quantity generator of hazardous waste is inadequate. CFR 262.34(d)(5)(iii)
Activity: ACTIVE

Name: LOGAN HEIGHTS FAMILY HEALTH CT
Address: 1809 NATIONAL AVE
City, State, Zip: SAN DIEGO, CA 92113
Permit Number: Not reported
Business Type: Not reported
EPA Id Number: CAL000098710
APN: Not reported
Last HMMMD Inspection: Not reported
Facility Telephone: 619-515-2300

Map ID
Direction
Distance
Elevation

MAP FINDINGS

Site

Database(s)

EDR ID Number
EPA ID Number

LOGAN HEIGHTS FAMILY HEALTH CT (Continued)

S104748251

Permit Status: Permit Renewed
Permit Expiration: Not reported
Date Last Updated: 06/06/2018
Facility Owner: Not reported
Facility Mailing Address: 823 Gateway Center Way, SAN DIEGO, CA 92102
Facility Mailing City: Not reported
Facility Mailing State: Not reported
Facility Mailing Zip: Not reported
UST Owner: N
Handle Regulated Hazmat: Not reported
Own Or Operate UST: Not reported
Subject To APSA: Not reported
Generate Haz Waste: Y
Treat Haz Waste: N
Generate Medical Waste: Not reported

Inspection Violation:

Record ID: DEH2002-HUPFP-114412
Permit Status: Permit Renewed
Active Permit: Y
Facility Id Number: 37-000-114412
Program Element: Hazardous Waste Generator
Inspection Type: Routine
Inspection Number: 5645857
Return To Compliance Date: 2017-03-09T00:00:00.000
Nov: No
Violation Classification: Minor
Underground Storage Tank Id: Not reported
Container/Tank Id: Not reported
Last Update: 2019-04-21T07:34:39.000
Inspection Date: 2017-03-09T17:17:54.000
Violation Code: 3030007 Failed to properly label/date hazardous waste container and/or tank. 22 CCR 66262.34(f)

Waste and Materials:

Record ID: DEH2002-HUPFP-114412
Permit Status: Permit Renewed
Active Permit: Y
Child Record Id: DEH2019-HWAST-0183852
Trade Secret: N
Hazardous Material Type: Not reported
Last Updated: 2019-04-21T07:34:39.000
Chemical Name: WASTE 902 INFECTIOUS WASTE, SHARPS
Common Name: WASTE 902 INFECTIOUS WASTE, SHARPS
Case Number: Not reported

Record ID: DEH2002-HUPFP-114412
Permit Status: Permit Renewed
Active Permit: Y
Child Record Id: DEH2019-HWAST-0183853
Trade Secret: N
Hazardous Material Type: Not reported
Last Updated: 2019-04-21T07:34:39.000
Chemical Name: WASTE 901 INFECTIOUS WASTE, GENERAL
Common Name: MEDICAL WASTE
Case Number: Not reported

Map ID
Direction
Distance
Elevation

MAP FINDINGS

Site

Database(s)

EDR ID Number
EPA ID Number

LOGAN HEIGHTS FAMILY HEALTH CT (Continued)

S104748251

Record ID: DEH2002-HUPFP-114412
Permit Status: Permit Renewed
Active Permit: Y
Child Record Id: DEH2019-HWAST-0183854
Trade Secret: N
Hazardous Material Type: Not reported
Last Updated: 2019-04-21T07:34:39.000
Chemical Name: WASTE 311 PHARMACEUTICAL WASTE
Common Name: WASTE NON RCRA PHARMACEUTICALS
Case Number: Not reported

Record ID: DEH2002-HUPFP-114412
Permit Status: Permit Renewed
Active Permit: Y
Child Record Id: DEH2019-HWAST-0183855
Trade Secret: N
Hazardous Material Type: Not reported
Last Updated: 2019-04-21T07:34:39.000
Chemical Name: WASTE 311 PHARMACEUTICAL WASTE
Common Name: WASTE RCRA PHARMACEUTICAL
Case Number: Not reported

Record ID: DEH2002-HUPFP-114412
Permit Status: Permit Renewed
Active Permit: Y
Child Record Id: DEH2014-HWAST-0017131
Trade Secret: N
Hazardous Material Type: Not reported
Last Updated: 2016-07-27T01:33:44.000
Chemical Name: WASTE 541 PHOTOCHEM/PHOTOPROC WASTE
Common Name: DENTAL CLINIC 2ND FLOOR
Case Number: Not reported

Record ID: DEH2002-HUPFP-114412
Permit Status: Permit Renewed
Active Permit: Y
Child Record Id: DEH2014-HWAST-0017132
Trade Secret: N
Hazardous Material Type: Not reported
Last Updated: 2016-07-27T01:33:44.000
Chemical Name: WASTE 902 INFECTIOUS WASTE, SHARPS
Common Name: WASTE 902 INFECTIOUS WASTE, SHARPS
Case Number: Not reported

Record ID: DEH2002-HUPFP-114412
Permit Status: Permit Renewed
Active Permit: Y
Child Record Id: DEH2014-HWAST-0017133
Trade Secret: N
Hazardous Material Type: Not reported
Last Updated: 2016-07-27T01:33:44.000
Chemical Name: WASTE 905 INFECTIOUS WASTE, LAB
Common Name: CULTURE PLATES
Case Number: Not reported

Record ID: DEH2002-HUPFP-114412
Permit Status: Permit Renewed

Map ID
Direction
Distance
Elevation

MAP FINDINGS

Site

Database(s)

EDR ID Number
EPA ID Number

LOGAN HEIGHTS FAMILY HEALTH CT (Continued)

S104748251

Active Permit:	Y
Child Record Id:	DEH2014-HWAST-0017134
Trade Secret:	N
Hazardous Material Type:	Not reported
Last Updated:	2016-07-27T01:33:44.000
Chemical Name:	WASTE 311 PHARMACEUTICAL WASTE
Common Name:	EXPIRED DRUGS
Case Number:	Not reported
Record ID:	DEH2002-HUPFP-114412
Permit Status:	Permit Renewed
Active Permit:	Y
Child Record Id:	DEH2017-HWAST-0139421
Trade Secret:	N
Hazardous Material Type:	Not reported
Last Updated:	2018-07-27T10:08:51.000
Chemical Name:	WASTE 902 INFECTIOUS WASTE, SHARPS
Common Name:	WASTE 902 INFECTIOUS WASTE, SHARPS
Case Number:	Not reported
Record ID:	DEH2002-HUPFP-114412
Permit Status:	Permit Renewed
Active Permit:	Y
Child Record Id:	DEH2017-HWAST-0139420
Trade Secret:	N
Hazardous Material Type:	Not reported
Last Updated:	2018-07-27T10:08:51.000
Chemical Name:	WASTE 311 PHARMACEUTICAL WASTE
Common Name:	EXPIRED DRUGS
Case Number:	Not reported
Record ID:	DEH2002-HUPFP-114412
Permit Status:	Permit Renewed
Active Permit:	Y
Child Record Id:	DEH2017-HWAST-0139419
Trade Secret:	N
Hazardous Material Type:	Not reported
Last Updated:	2018-07-27T10:08:51.000
Chemical Name:	WASTE 901 INFECTIOUS WASTE, GENERAL
Common Name:	MEDICAL WASTE
Case Number:	Not reported
Record ID:	DEH2002-HUPFP-114412
Permit Status:	Permit Renewed
Active Permit:	Y
Child Record Id:	DEH2017-HWAST-0114657
Trade Secret:	N
Hazardous Material Type:	Not reported
Last Updated:	2017-06-15T02:30:59.000
Chemical Name:	WASTE 902 INFECTIOUS WASTE, SHARPS
Common Name:	WASTE 902 INFECTIOUS WASTE, SHARPS
Case Number:	Not reported
Record ID:	DEH2002-HUPFP-114412
Permit Status:	Permit Renewed
Active Permit:	Y
Child Record Id:	DEH2017-HWAST-0114658

Map ID
Direction
Distance
Elevation

MAP FINDINGS

Site

Database(s)

EDR ID Number
EPA ID Number

LOGAN HEIGHTS FAMILY HEALTH CT (Continued)

S104748251

Trade Secret: N
Hazardous Material Type: Not reported
Last Updated: 2017-06-15T02:30:59.000
Chemical Name: WASTE 311 PHARMACEUTICAL WASTE
Common Name: EXPIRED DRUGS
Case Number: Not reported

Record ID: DEH2002-HUPFP-114412
Permit Status: Permit Renewed
Active Permit: Y
Child Record Id: DEH2017-HWAST-0114659
Trade Secret: N
Hazardous Material Type: Not reported
Last Updated: 2017-06-15T02:30:59.000
Chemical Name: WASTE 901 INFECTIOUS WASTE, GENERAL
Common Name: MEDICAL WASTE
Case Number: Not reported

CERS HAZ WASTE:

Name: LOGAN HEIGHTS FAMILY HEALTH CT
Address: 1809 NATIONAL AVE
City,State,Zip: SAN DIEGO, CA 92113
Site ID: 131144
CERS ID: 10385383
CERS Description: Hazardous Waste Generator

CERS:

Name: LOGAN HEIGHTS FAMILY HEALTH CT
Address: 1809 NATIONAL AVE
City,State,Zip: SAN DIEGO, CA 92113
Site ID: 131144
CERS ID: 10385383
CERS Description: Chemical Storage Facilities

Violations:

Site ID: 131144
Site Name: LOGAN HEIGHTS FAMILY HEALTH CT
Violation Date: 03-09-2017
Citation: 22 CCR 12 66262.34(f) - California Code of Regulations, Title 22, Chapter 12, Section(s) 66262.34(f)
Violation Description: Failure to properly label hazardous waste accumulation containers and portable tanks with the following requirements: "Hazardous Waste", name and address of the generator, physical and chemical characteristics of the Hazardous Waste, and starting accumulation date.
Violation Notes: Returned to compliance on 03/09/2017.
Violation Division: San Diego County Department of Env Health
Violation Program: HW
Violation Source: CERS

Evaluation:

Eval General Type: Compliance Evaluation Inspection
Eval Date: 03-05-2018
Violations Found: No
Eval Type: Routine done by local agency

Map ID
Direction
Distance
Elevation

MAP FINDINGS

Site

Database(s)

EDR ID Number
EPA ID Number

LOGAN HEIGHTS FAMILY HEALTH CT (Continued)

S104748251

Eval Notes: Inspector: Porcioncula Hyve Inspection ID:5846809
Eval Division: San Diego County Department of Env Health
Eval Program: HW
Eval Source: CERS

Eval General Type: Compliance Evaluation Inspection
Eval Date: 03-09-2017
Violations Found: Yes
Eval Type: Routine done by local agency
Eval Notes: Inspector: Anderson Sean Inspection ID:5645857
Eval Division: San Diego County Department of Env Health
Eval Program: HW
Eval Source: CERS

Coordinates:
Site ID: 131144
Facility Name: LOGAN HEIGHTS FAMILY HEALTH CT
Env Int Type Code: HWG
Program ID: 10385383
Coord Name: Not reported
Ref Point Type Desc: Center of a facility or station.
Latitude: 32.701230
Longitude: -117.146860

Affiliation:
Affiliation Type Desc: Facility Mailing Address
Entity Name: Mailing Address
Entity Title: Not reported
Affiliation Address: 1809 NATIONAL AVENUE
Affiliation City: SAN DIEGO
Affiliation State: CA
Affiliation Country: Not reported
Affiliation Zip: 92113-2113
Affiliation Phone: Not reported

Affiliation Type Desc: Legal Owner
Entity Name: LOGAN HEIGHTS FAMILY HEALTH CENTER
Entity Title: Not reported
Affiliation Address: 823 GATEWAY CENTER WAY
Affiliation City: San Diego
Affiliation State: CA
Affiliation Country: United States
Affiliation Zip: 92102
Affiliation Phone: (619) 515-2307

Affiliation Type Desc: Property Owner
Entity Name: FAMILY HEALTH CENTERS OF SAN DIEGO
Entity Title: Not reported
Affiliation Address: 823 GATEWAY CENTER WAY
Affiliation City: San Diego
Affiliation State: CA
Affiliation Country: United States
Affiliation Zip: 92102
Affiliation Phone: (619) 515-2300

Affiliation Type Desc: Document Preparer

Map ID
Direction
Distance
Elevation

MAP FINDINGS

Site

Database(s)

EDR ID Number
EPA ID Number

LOGAN HEIGHTS FAMILY HEALTH CT (Continued)

S104748251

Entity Name: VIVIAN LOPEZ MANAGER OPERATIONS- FACILITIES SERVICES
Entity Title: Not reported
Affiliation Address: Not reported
Affiliation City: Not reported
Affiliation State: Not reported
Affiliation Country: Not reported
Affiliation Zip: Not reported
Affiliation Phone: Not reported

Affiliation Type Desc: Identification Signer
Entity Name: Ashley Sonzeu
Entity Title: ENGINEERING MANAGER
Affiliation Address: Not reported
Affiliation City: Not reported
Affiliation State: Not reported
Affiliation Country: Not reported
Affiliation Zip: Not reported
Affiliation Phone: Not reported

Affiliation Type Desc: Operator
Entity Name: LOGAN HEIGHTS FAMILY HEALTH CENTER
Entity Title: Not reported
Affiliation Address: Not reported
Affiliation City: Not reported
Affiliation State: Not reported
Affiliation Country: Not reported
Affiliation Zip: Not reported
Affiliation Phone: (619) 515-2361

Affiliation Type Desc: Parent Corporation
Entity Name: FAMILY HEALTH CENTERS OF SAN DIEGO
Entity Title: Not reported
Affiliation Address: Not reported
Affiliation City: Not reported
Affiliation State: Not reported
Affiliation Country: Not reported
Affiliation Zip: Not reported
Affiliation Phone: Not reported

Affiliation Type Desc: CUPA District
Entity Name: San Diego County Env Health
Entity Title: Not reported
Affiliation Address: PO Box 129261
Affiliation City: San Diego
Affiliation State: CA
Affiliation Country: Not reported
Affiliation Zip: 92112-9261
Affiliation Phone: (858) 505-6880

Affiliation Type Desc: Environmental Contact
Entity Name: ASHLEY SONZEU
Entity Title: Not reported
Affiliation Address: 823 GATEWAY CENTER WY
Affiliation City: San Diego
Affiliation State: CA
Affiliation Country: Not reported
Affiliation Zip: 92102

Map ID
Direction
Distance
Elevation

MAP FINDINGS

Site

Database(s)

EDR ID Number
EPA ID Number

LOGAN HEIGHTS FAMILY HEALTH CT (Continued)

S104748251

Affiliation Phone: Not reported

Name: LOGAN HEIGHTS FAMILY HEALTH CT
Address: 1809 NATIONAL AVE
City,State,Zip: SAN DIEGO, CA 92113
Site ID: 131144
CERS ID: T0608106734
CERS Description: Cleanup Program Site

Violations:
Site ID: 131144
Site Name: LOGAN HEIGHTS FAMILY HEALTH CT
Violation Date: 03-09-2017
Citation: 22 CCR 12 66262.34(f) - California Code of Regulations, Title 22, Chapter 12, Section(s) 66262.34(f)
Violation Description: Failure to properly label hazardous waste accumulation containers and portable tanks with the following requirements: "Hazardous Waste", name and address of the generator, physical and chemical characteristics of the Hazardous Waste, and starting accumulation date.
Violation Notes: Returned to compliance on 03/09/2017.
Violation Division: San Diego County Department of Env Health
Violation Program: HW
Violation Source: CERS

Evaluation:
Eval General Type: Compliance Evaluation Inspection
Eval Date: 03-05-2018
Violations Found: No
Eval Type: Routine done by local agency
Eval Notes: Inspector: Porcioncula Hyve Inspection ID:5846809
Eval Division: San Diego County Department of Env Health
Eval Program: HW
Eval Source: CERS

Eval General Type: Compliance Evaluation Inspection
Eval Date: 03-09-2017
Violations Found: Yes
Eval Type: Routine done by local agency
Eval Notes: Inspector: Anderson Sean Inspection ID:5645857
Eval Division: San Diego County Department of Env Health
Eval Program: HW
Eval Source: CERS

Coordinates:
Site ID: 131144
Facility Name: LOGAN HEIGHTS FAMILY HEALTH CT
Env Int Type Code: HWG
Program ID: 10385383
Coord Name: Not reported
Ref Point Type Desc: Center of a facility or station.
Latitude: 32.701230
Longitude: -117.146860

Affiliation:

Map ID
Direction
Distance
Elevation

MAP FINDINGS

Site

Database(s)

EDR ID Number
EPA ID Number

LOGAN HEIGHTS FAMILY HEALTH CT (Continued)

S104748251

Affiliation Type Desc: Facility Mailing Address
Entity Name: Mailing Address
Entity Title: Not reported
Affiliation Address: 1809 NATIONAL AVENUE
Affiliation City: SAN DIEGO
Affiliation State: CA
Affiliation Country: Not reported
Affiliation Zip: 92113-2113
Affiliation Phone: Not reported

Affiliation Type Desc: Legal Owner
Entity Name: LOGAN HEIGHTS FAMILY HEALTH CENTER
Entity Title: Not reported
Affiliation Address: 823 GATEWAY CENTER WAY
Affiliation City: San Diego
Affiliation State: CA
Affiliation Country: United States
Affiliation Zip: 92102
Affiliation Phone: (619) 515-2307

Affiliation Type Desc: Property Owner
Entity Name: FAMILY HEALTH CENTERS OF SAN DIEGO
Entity Title: Not reported
Affiliation Address: 823 GATEWAY CENTER WAY
Affiliation City: San Diego
Affiliation State: CA
Affiliation Country: United States
Affiliation Zip: 92102
Affiliation Phone: (619) 515-2300

Affiliation Type Desc: Document Preparer
Entity Name: VIVIAN LOPEZ MANAGER OPERATIONS- FACILITIES SERVICES
Entity Title: Not reported
Affiliation Address: Not reported
Affiliation City: Not reported
Affiliation State: Not reported
Affiliation Country: Not reported
Affiliation Zip: Not reported
Affiliation Phone: Not reported

Affiliation Type Desc: Identification Signer
Entity Name: Ashley Sonzeu
Entity Title: ENGINEERING MANAGER
Affiliation Address: Not reported
Affiliation City: Not reported
Affiliation State: Not reported
Affiliation Country: Not reported
Affiliation Zip: Not reported
Affiliation Phone: Not reported

Affiliation Type Desc: Operator
Entity Name: LOGAN HEIGHTS FAMILY HEALTH CENTER
Entity Title: Not reported
Affiliation Address: Not reported
Affiliation City: Not reported
Affiliation State: Not reported
Affiliation Country: Not reported

Map ID
 Direction
 Distance
 Elevation

MAP FINDINGS

Site

Database(s)

EDR ID Number
 EPA ID Number

LOGAN HEIGHTS FAMILY HEALTH CT (Continued)

S104748251

Affiliation Zip: Not reported
 Affiliation Phone: (619) 515-2361

Affiliation Type Desc: Parent Corporation
 Entity Name: FAMILY HEALTH CENTERS OF SAN DIEGO
 Entity Title: Not reported
 Affiliation Address: Not reported
 Affiliation City: Not reported
 Affiliation State: Not reported
 Affiliation Country: Not reported
 Affiliation Zip: Not reported
 Affiliation Phone: Not reported

Affiliation Type Desc: CUPA District
 Entity Name: San Diego County Env Health
 Entity Title: Not reported
 Affiliation Address: PO Box 129261
 Affiliation City: San Diego
 Affiliation State: CA
 Affiliation Country: Not reported
 Affiliation Zip: 92112-9261
 Affiliation Phone: (858) 505-6880

Affiliation Type Desc: Environmental Contact
 Entity Name: ASHLEY SONZEU
 Entity Title: Not reported
 Affiliation Address: 823 GATEWAY CENTER WY
 Affiliation City: San Diego
 Affiliation State: CA
 Affiliation Country: Not reported
 Affiliation Zip: 92102
 Affiliation Phone: Not reported

U175 **OFL 2292 LLC**
ESE **2292 NATIONAL AVENUE**
1/4-1/2 **SAN DIEGO, CA 92113**
0.251 mi.
1323 ft. **Site 7 of 7 in cluster U**

CA CPS-SLIC **S104748605**
CA San Diego Co. HMMD **N/A**

Relative: **CPS-SLIC:**
Higher Name: OFL 2292 LLC
Actual: Address: 2292 NATIONAL AVENUE
61 ft. City,State,Zip: SAN DIEGO, CA 92113
 Region: STATE
 Facility Status: **Open - Active**
 Status Date: 04/26/2019
 Global Id: T10000012944
 Lead Agency: SAN DIEGO COUNTY LOP
 Lead Agency Case Number: DEH2019-LSAM-000548
 Latitude: 32.69641
 Longitude: -117.13836
 Case Type: Cleanup Program Site
 Case Worker: JC
 Local Agency: SAN DIEGO COUNTY LOP
 RB Case Number: Not reported
 File Location: Not reported
 Potential Media Affected: Not reported

Map ID
Direction
Distance
Elevation

MAP FINDINGS

Site

Database(s)

EDR ID Number
EPA ID Number

OFL 2292 LLC (Continued)

S104748605

Potential Contaminants of Concern: Not reported
Site History: Not reported

[Click here to access the California GeoTracker records for this facility:](#)

HMMD SAN DIEGO:

Name: WESTERN STEEL
Address: 2292 NATIONAL AV
City,State,Zip: SAN DIEGO, CA 92113
Permit Number: 116491
Business Type: 6HK70
EPA Id Number: Not reported
APN: 538-580-11-00
Last HMMD Inspection: 05/02/2007
Facility Telephone: 619-235-0171
Permit Status: INAC
Permit Expiration: 03/31/2010
Date Last Updated: 11/02/2012
Facility Owner: HUGH WINTHROP
Facility Mailing Address: PO BOX 13337
Facility Mailing City: SAN DIEGO
Facility Mailing State: CA
Facility Mailing Zip: 92170
UST Owner: Not reported
Handle Regulated Hazmat: Y
Own Or Operate UST: Not reported
Subject To APSA: Not reported
Generate Haz Waste: Not reported
Treat Haz Waste: Not reported
Generate Medical Waste: Not reported

Violations Inactive Permits:

Permit Number: 116491
Update Date: 11/02/2012
Inspection Date: 10/09/2003
Violation Code: 6HV0210
Violation: DID NOT CLEAN SPILL TO FLOOR
Violation Citation: Failure to clean up hazardous waste off of floor surface. 66262.10b
Activity: Inactive Permit

Permit Number: 116491
Update Date: 11/02/2012
Inspection Date: 10/09/2003
Violation Code: 6HV0216
Violation: HAZMATS WITHOUT PROPER LABELS
Violation Citation: Hazardous materials have not been adequately labeled within 10 days & are now declared hazardous waste. HSC 25124(b)(3)(A) & 66262.34(f)
Activity: Inactive Permit

Permit Number: 116491
Update Date: 11/02/2012
Inspection Date: 05/02/2007
Violation Code: 6HV1013
Violation: HMBP NOT AVAILABLE FOR REVIEW
Violation Citation: Copy of HMBP not onsite for inspector's review. 25505(e)
Activity: Inactive Permit

Map ID
Direction
Distance
Elevation

MAP FINDINGS

Site

Database(s)

EDR ID Number
EPA ID Number

OFL 2292 LLC (Continued)

S104748605

Permit Number: 116491
Update Date: 11/02/2012
Inspection Date: 05/02/2007
Violation Code: 6HV0226
Violation: HW NOT ACCUMULATED IN TANK/CONTAINER
Violation Citation: Did not accumulate waste in container or tank. 66262.34 (d)(2)
Activity: Inactive Permit

Permit Number: 116491
Update Date: 11/02/2012
Inspection Date: 05/02/2007
Violation Code: 6HV0234
Violation: FACILITY NOT OPERATED TO MINIM. RELEASE
Violation Citation: Did not maintain &/or operate facility to prevent release or fire. CFR 265.31
Activity: Inactive Permit

Name: NATIONAL STEEL & METALS, INC
Address: 2292 NATIONAL AV
City,State,Zip: SAN DIEGO, CA 92113
Permit Number: 215688
Business Type: 6HK70
EPA Id Number: Not reported
APN: 538-580-11-00
Last HMMD Inspection: 10/31/2011
Facility Telephone: 619-235-1676
Permit Status: EXPR
Permit Expiration: 03/31/2012
Date Last Updated: 11/02/2012
Facility Owner: NATIONAL STEEL & METALS, INC
Facility Mailing Address: 2292 NATIONAL AVE
Facility Mailing City: SAN DIEGO
Facility Mailing State: CA
Facility Mailing Zip: 92113
UST Owner: Not reported
Handle Regulated Hazmat: Y
Own Or Operate UST: Not reported
Subject To APSA: Not reported
Generate Haz Waste: Y
Treat Haz Waste: Not reported
Generate Medical Waste: Not reported

Inventory Active Permits (not SQG Medical):

Permit Number: 215688
Update Date: 11/02/2012
Case Number: 7782-44-7
Name: OXYGEN GAS
Other Information: Not reported
Material Waste: Material
Hazardous Categories 1: FIRE
Hazardous Categories 2: PRESSURE RELEASE

Permit Number: 215688
Update Date: 11/02/2012
Case Number: Not reported
Name: PROPANE GAS
Other Information: Not reported

Map ID
Direction
Distance
Elevation

MAP FINDINGS

Site

Database(s)

EDR ID Number
EPA ID Number

OFL 2292 LLC (Continued)

S104748605

Material Waste: Material
Hazardous Categories 1: FIRE
Hazardous Categories 2: Not reported

Permit Number: 215688
Update Date: 11/02/2012
Case Number: Not reported
Name: WASTE 223 UNSPEC OIL CONTAINING WASTE
Other Information: OILY ABSORBENT
Material Waste: Waste
Hazardous Categories 1: Not reported
Hazardous Categories 2: Not reported

Name: NATIONAL STEEL
Address: 2292 NATIONAL AV
City,State,Zip: SAN DIEGO, CA 92113
Permit Number: 212109
Business Type: 6HK35
EPA Id Number: Not reported
APN: 538-580-11-00
Last HMMD Inspection: 06/07/2010
Facility Telephone: 619-235-1676
Permit Status: INAC
Permit Expiration: 09/30/2010
Date Last Updated: 11/02/2012
Facility Owner: NATIONAL STEEL
Facility Mailing Address: 2292 NATIONAL AV
Facility Mailing City: SAN DIEGO
Facility Mailing State: CA
Facility Mailing Zip: 92113
UST Owner: Not reported
Handle Regulated Hazmat: Y
Own Or Operate UST: Not reported
Subject To APSA: Not reported
Generate Haz Waste: Not reported
Treat Haz Waste: Not reported
Generate Medical Waste: Not reported

Name: NATIONAL STEEL & METALS, INC
Address: 2292 NATIONAL AV
City,State,Zip: SAN DIEGO, CA 92113
Permit Number: 215688
Business Type: 6HK70
EPA Id Number: Not reported
APN: 538-580-11-00
Last HMMD Inspection: 10/31/2011
Facility Telephone: 619-235-1676
Permit Status: EXPR
Permit Expiration: 03/31/2012
Date Last Updated: 11/02/2012
Facility Owner: NATIONAL STEEL & METALS, INC
Facility Mailing Address: 2292 NATIONAL AVE
Facility Mailing City: SAN DIEGO
Facility Mailing State: CA
Facility Mailing Zip: 92113
UST Owner: Not reported

Map ID
 Direction
 Distance
 Elevation

MAP FINDINGS

Site

Database(s)

EDR ID Number
 EPA ID Number

OFL 2292 LLC (Continued)

S104748605

Handle Regulated Hazmat: Y
 Own Or Operate UST: Not reported
 Subject To APSA: Not reported
 Generate Haz Waste: Not reported
 Treat Haz Waste: Not reported
 Generate Medical Waste: Not reported

Inventory Active Permits (not SQG Medical):

Permit Number: 215688
 Update Date: 11/02/2012
 Case Number: 7782-44-7
 Name: OXYGEN GAS
 Other Information: Not reported
 Material Waste: Material
 Hazardous Categories 1: FIRE
 Hazardous Categories 2: PRESSURE RELEASE

Permit Number: 215688
 Update Date: 11/02/2012
 Case Number: Not reported
 Name: PROPANE GAS
 Other Information: Not reported
 Material Waste: Material
 Hazardous Categories 1: FIRE
 Hazardous Categories 2: Not reported

Permit Number: 215688
 Update Date: 11/02/2012
 Case Number: Not reported
 Name: WASTE 223 UNSPEC OIL CONTAINING WASTE
 Other Information: OILY ABSORBENT
 Material Waste: Waste
 Hazardous Categories 1: Not reported
 Hazardous Categories 2: Not reported

176
 ESE
 1/4-1/2
 0.251 mi.
 1326 ft.

LUIS COMANJA AUTO SERVICE
2295 NATIONAL AV
SAN DIEGO, CA 92113

CA LUST S104748496
CA San Diego Co. HMMD N/A
CA SAN DIEGO CO LOP
CA CERS

Relative:
Higher
Actual:
59 ft.

LUST:
 Name: ROMO WOODWERKS
 Address: 2295 NATIONAL AVENUE
 City,State,Zip: SAN DIEGO, CA 92113
 Lead Agency: SAN DIEGO COUNTY LOP
 Case Type: LUST Cleanup Site
 Geo Track: http://geotracker.waterboards.ca.gov/profile_report.asp?global_id=T10000002993
 Global Id: T10000002993
 Latitude: 32.695929
 Longitude: -117.138805
 Status: Completed - Case Closed
 Status Date: 12/21/2012
 Case Worker: CB
 RB Case Number: Not reported
 Local Agency: SAN DIEGO COUNTY LOP
 File Location: Local Agency

Map ID
Direction
Distance
Elevation

MAP FINDINGS

Site

Database(s)

EDR ID Number
EPA ID Number

LUIS COMANJA AUTO SERVICE (Continued)

S104748496

Local Case Number: H15784-001
Potential Media Affect: Other Groundwater (uses other than drinking water), Soil
Potential Contaminants of Concern: Gasoline
Site History: A subsurface investigation was conducted at the site for a real estate transaction, since the property was reported to be occupied by a gasoline service station from the early 1920s to the early 1960s. The investigation included the drilling of 8 shallow borings on March 29, 2010, and five deeper borings on September 7, 2010. The laboratory analytical results indicated that soil had been impacted by total petroleum hydrocarbons (TPH) in both the gasoline and diesel ranges. When the results of the investigation were submitted to the Department of Environmental Health (DEH), an unauthorized release, H15784-001 was opened. Additional site assessment activities were conducted to define the extent of soil contamination and evaluate groundwater conditions at the site. Two additional soil borings were drilled in February 2012, and one groundwater monitoring well was installed. The site vicinity is underlain by the Pleistocene Bay Point Formation, characterized by both marine and non-marine near shore deposits. Based on the investigations, the subsurface soil encountered at the site consisted of silty-sand from the ground surface to approximately 25 feet below ground surface (bgs), underlain by silts and/or clayey-silts to approximately 60 feet bgs. Lenses of poorly graded sand between 10 and 50 feet bgs were encountered at some of the boring locations. The hydrocarbon impacted soil is located between 12 feet bgs and 30 feet bgs at three separate locations on the north portion of the site near National Avenue. The location of the former tanks and dispensers is unknown. The consultant has estimated there is total of approximately 66 cubic yards of impacted soil greater than 100 mg/kg TPH remaining at the site. The depth of groundwater at the time of the first sampling event on February 27, 2012 was at 48.15 feet bgs. Groundwater at this site is located within a groundwater basin that has been designated as exempt or having no potential or existing groundwater use. The groundwater flow direction could not be measured, since only one groundwater monitoring was installed. Based on a review of hydrogeologic data from neighboring sites, the groundwater is estimated to flow to the southwest towards San Diego Bay. Results of the groundwater laboratory analytical results showed low concentrations of TPH gasoline, benzene and xylenes. A second groundwater sampling event was conducted on July 11, 2012, and all of the sample analytical results were nondetect. The consultant has recommended no further action based on the low concentrations of contaminants of concern remaining on site. The groundwater investigation has shown there are little or no impacts to groundwater. The building structure existing on site is not located above the soil contamination. This site meets the criteria of a low risk groundwater site. DEH concurs with the consultants recommendation.

LUST:

Global Id: T10000002993
Contact Type: Local Agency Caseworker
Contact Name: CRAIG BURNETT
Organization Name: SAN DIEGO COUNTY LOP
Address: P.O. Box 129261
City: SAN DIEGO
Email: craig.burnett@sdcounty.ca.gov
Phone Number: 8585056978

Map ID
Direction
Distance
Elevation

MAP FINDINGS

Site

Database(s)

EDR ID Number
EPA ID Number

LUIS COMANJA AUTO SERVICE (Continued)

S104748496

LUST:

Global Id: T10000002993
Action Type: ENFORCEMENT
Date: 09/19/2011
Action: Notice of Responsibility

Global Id: T10000002993
Action Type: Other
Date: 04/20/2011
Action: Leak Discovery

Global Id: T10000002993
Action Type: ENFORCEMENT
Date: 07/28/2011
Action: Notice of Responsibility

Global Id: T10000002993
Action Type: RESPONSE
Date: 12/19/2011
Action: Soil and Water Investigation Workplan - Regulator Responded

Global Id: T10000002993
Action Type: RESPONSE
Date: 04/25/2012
Action: Soil and Water Investigation Report - Regulator Responded

Global Id: T10000002993
Action Type: ENFORCEMENT
Date: 01/13/2012
Action: Technical Correspondence / Assistance / Other

Global Id: T10000002993
Action Type: ENFORCEMENT
Date: 12/21/2012
Action: Closure/No Further Action Letter

Global Id: T10000002993
Action Type: ENFORCEMENT
Date: 06/21/2012
Action: Technical Correspondence / Assistance / Other

Global Id: T10000002993
Action Type: RESPONSE
Date: 07/30/2012
Action: Monitoring Report - Quarterly

Global Id: T10000002993
Action Type: Other
Date: 04/20/2011
Action: Leak Reported

LUST:

Global Id: T10000002993
Status: Open - Case Begin Date
Status Date: 04/20/2011

Map ID
Direction
Distance
Elevation

MAP FINDINGS

Site

Database(s)

EDR ID Number
EPA ID Number

LUIS COMANJA AUTO SERVICE (Continued)

S104748496

Global Id: T10000002993
Status: Open - Site Assessment
Status Date: 04/20/2011

Global Id: T10000002993
Status: Completed - Case Closed
Status Date: 12/21/2012

HMMD SAN DIEGO:

Name: LUIS COMANJA AUTO SERVICE
Address: 2295 NATIONAL AV
City,State,Zip: SAN DIEGO, CA 92113
Permit Number: 115784
Business Type: 6HK26
EPA Id Number: CAL000018388
APN: 538-690-21-00
Last HMMD Inspection: 11/05/1993
Facility Telephone: 619-474-7486
Permit Status: INAC
Permit Expiration: 11/05/1993
Date Last Updated: 11/02/2012
Facility Owner: LUIS MALACARA
Facility Mailing Address: 2295 NATIONAL AV
Facility Mailing City: SAN DIEGO
Facility Mailing State: CA
Facility Mailing Zip: 92113-3614
UST Owner: Not reported
Handle Regulated Hazmat: Not reported
Own Or Operate UST: Not reported
Subject To APSA: Not reported
Generate Haz Waste: Y
Treat Haz Waste: Not reported
Generate Medical Waste: Not reported

SAN DIEGO CO LOP:

Name: ROMO WOODWERKS
Address: 2295 NATIONAL AVE
City,State,Zip: SAN DIEGO, CA 92113
Record ID: DEH2011-LSAM-H15784-001
Record Status: Completed
Opened Date: 04/20/2011
Parcel Number: 538-690-21-00
Case Type: LOP - Local Oversight Program
Historical Name: ROMO WOODWERKS
SWRCB Global ID: T10000002993
Funding: S - LOP State Fund
Lead Agency: DEH/SAM
Lead Agency Date: 04/20/2011
Census Tract: 50.00
Community: San Diego
Jurisdiction: SAN DIEGO
Watershed Basin Number: 908.22
Water Purveyor: SAN DIEGO
Fire Agency: SAN DIEGO
Latitude: 32.6959287

Map ID
Direction
Distance
Elevation

MAP FINDINGS

Site

Database(s)

EDR ID Number
EPA ID Number

LUIS COMANJA AUTO SERVICE (Continued)

S104748496

Longitude: -117.1388052
X MapCoord: 6288230.653
Y MapCoord: 1834165.726

CERS:

Name: ROMO WOODWERKS
Address: 2295 NATIONAL AVENUE
City,State,Zip: SAN DIEGO, CA 92113
Site ID: 202577
CERS ID: T10000002993
CERS Description: Leaking Underground Storage Tank Cleanup Site

Affiliation:

Affiliation Type Desc: Local Agency Caseworker
Entity Name: CRAIG BURNETT - SAN DIEGO COUNTY LOP
Entity Title: Not reported
Affiliation Address: P.O. Box 129261
Affiliation City: SAN DIEGO
Affiliation State: CA
Affiliation Country: Not reported
Affiliation Zip: Not reported
Affiliation Phone: 8585056978

**AC177
SE
1/4-1/2
0.268 mi.
1413 ft.**

**SAN DIEGO EXPRESS INC
2304 MAIN ST
SAN DIEGO, CA 92113
Site 1 of 3 in cluster AC**

**RCRA-SQG 1000110768
CA SAN DIEGO CO. SAM CAD982342610
CA San Diego Co. HMMD
CA SWEEPS UST
CA HIST UST
CA CERS**

**Relative:
Lower**

RCRA-SQG:

**Actual:
41 ft.**

Date form received by agency:1988-01-04 00:00:00.0
Facility name: SAN DIEGO EXPRESS INC
Facility address: 2304 MAIN ST
SAN DIEGO, CA 92113
EPA ID: CAD982342610
Mailing address: PO BOX 13159
SAN DIEGO, CA 92113
Contact: ENVIRONMENTAL MANAGER
Contact address: 2304 MAIN ST
SAN DIEGO, CA 92113
Contact country: US
Contact telephone: 619-268-4855
Contact email: Not reported
EPA Region: 09
Classification: Small Small Quantity Generator
Description: Handler: generates more than 100 and less than 1000 kg of hazardous waste during any calendar month and accumulates less than 6000 kg of hazardous waste at any time; or generates 100 kg or less of hazardous waste during any calendar month, and accumulates more than 1000 kg of hazardous waste at any time

Owner/Operator Summary:

Owner/operator name: DEWITT TRANSFER STORAGE
Owner/operator address: NOT REQUIRED
NOT REQUIRED, ME 99999

Map ID
Direction
Distance
Elevation

MAP FINDINGS

Site

Database(s)

EDR ID Number
EPA ID Number

SAN DIEGO EXPRESS INC (Continued)

1000110768

Owner/operator country: Not reported
Owner/operator telephone: 415-555-1212
Owner/operator email: Not reported
Owner/operator fax: Not reported
Owner/operator extension: Not reported
Legal status: Private
Owner/Operator Type: Owner
Owner/Op start date: Not reported
Owner/Op end date: Not reported

Owner/operator name: NOT REQUIRED
Owner/operator address: NOT REQUIRED
NOT REQUIRED, ME 99999

Owner/operator country: Not reported
Owner/operator telephone: 415-555-1212
Owner/operator email: Not reported
Owner/operator fax: Not reported
Owner/operator extension: Not reported
Legal status: Private
Owner/Operator Type: Operator
Owner/Op start date: Not reported
Owner/Op end date: Not reported

Handler Activities Summary:

U.S. importer of hazardous waste: No
Mixed waste (haz. and radioactive): No
Recycler of hazardous waste: No
Transporter of hazardous waste: No
Treater, storer or disposer of HW: No
Underground injection activity: No
On-site burner exemption: No
Furnace exemption: No
Used oil fuel burner: No
Used oil processor: No
User oil refiner: No
Used oil fuel marketer to burner: No
Used oil Specification marketer: No
Used oil transfer facility: No
Used oil transporter: No

Violation Status: No violations found

SAN DIEGO CO. SAM:

Name: SAN DIEGO EXPRESS INC
Address: 2304 MAIN ST
City,State,Zip: SAN DIEGO, CA 921133643
Case Number: H15812-001
Agency: DEH Site Assessment & Mitigation
Funding: LOP - Federal Fund
Facility Type: Soils Only
Facility Status: Closed Case
Date: 6/20/1996
Date Began: 3/6/1992

HMMD SAN DIEGO:

Name: SAN DIEGO EXPRESS INC
Address: 2304 MAIN ST

Map ID
Direction
Distance
Elevation

MAP FINDINGS

Site

Database(s)

EDR ID Number
EPA ID Number

SAN DIEGO EXPRESS INC (Continued)

1000110768

City,State,Zip: SAN DIEGO, CA 92113
Permit Number: 115812
Business Type: Not reported
EPA Id Number: Not reported
APN: 538-741-01-00
Last HMMD Inspection: 03/19/1990
Facility Telephone: 619-232-5454
Permit Status: INAC
Permit Expiration: Not reported
Date Last Updated: 11/02/2012
Facility Owner: DEWITT TRANSFER & ST
Facility Mailing Address: P O BOX 13159
Facility Mailing City: SAN DIEGO
Facility Mailing State: CA
Facility Mailing Zip: 92170-3159
UST Owner: DEWITT TRANSFER & ST
Handle Regulated Hazmat: Y
Own Or Operate UST: Not reported
Subject To APSA: Not reported
Generate Haz Waste: Y
Treat Haz Waste: Not reported
Generate Medical Waste: Not reported

UST:

UST Name: UNDERGROUND TANK 115812 T001
Last Update: 2012-11-02 14:17:38
Permit Number: 115812
Tank Type: UNKNOWN
Additional Id: 1
Capacity Gallons: 10000
UST Contents: REGULAR UNLEADED
Other Content Info: REGULAR UNLEADED
Reg Status: REMOVED
Remove Close Date: 1992-06-03 00:00:00
Year Installed: Not reported
Pipe Type: Not reported
Delivery System: Not reported
Monitor Code: 05
UST Monitor Method: SW TANK DW PIPE W/ POS SHUTOFF-ALARM ON LLD W/ SIRS:SIR ANALY
MONTHLY, TANK TEST BIENNIALLY, PIPE TEST ANN 0.1 G/HR OR MO 0.2 G/HR

UST Name: UNDERGROUND TANK 115812 T002
Last Update: 2012-11-02 14:17:38
Permit Number: 115812
Tank Type: UNKNOWN
Additional Id: 2
Capacity Gallons: 10000
UST Contents: DIESEL
Other Content Info: DIESEL
Reg Status: REMOVED
Remove Close Date: 1992-06-03 00:00:00
Year Installed: Not reported
Pipe Type: Not reported
Delivery System: Not reported
Monitor Code: 05
UST Monitor Method: SW TANK DW PIPE W/ POS SHUTOFF-ALARM ON LLD W/ SIRS:SIR ANALY
MONTHLY, TANK TEST BIENNIALLY, PIPE TEST ANN 0.1 G/HR OR MO 0.2 G/HR

Map ID
Direction
Distance
Elevation

MAP FINDINGS

Site

Database(s)

EDR ID Number
EPA ID Number

SAN DIEGO EXPRESS INC (Continued)

1000110768

UST Name: UNDERGROUND TANK 115812 T003
Last Update: 2012-11-02 14:17:38
Permit Number: 115812
Tank Type: UNKNOWN
Additional Id: 3
Capacity Gallons: 500
UST Contents: Not reported
Other Content Info: WASTE OIL
Reg Status: REMOVED
Remove Close Date: 1992-06-03 00:00:00
Year Installed: Not reported
Pipe Type: Not reported
Delivery System: Not reported
Monitor Code: 07
UST Monitor Method: SW TANK SW PRESSURE PIPE W/RESTRICTIVE LLD W/DAILY RECONCILIATION OR WEEKLY GAUGING: TANK AND PIPE TEST ANNUALLY

SWEEPS UST:

Name: SAN DIEGO EXPRESS INC
Address: 2304 MAIN ST
City: SAN DIEGO
Status: Active
Comp Number: 15812
Number: 9
Board Of Equalization: 44-022927
Referral Date: Not reported
Action Date: 06-26-92
Created Date: 02-29-88
Owner Tank Id: Not reported
SWRCB Tank Id: 37-000-015812-000003
Tank Status: A
Capacity: 500
Active Date: Not reported
Tank Use: PETROLEUM
STG: W
Content: Not reported
Number Of Tanks: 1

Name: SAN DIEGO EXPRESS INC
Address: 2304 MAIN ST
City: SAN DIEGO
Status: Not reported
Comp Number: 15812
Number: Not reported
Board Of Equalization: 44-022927
Referral Date: Not reported
Action Date: Not reported
Created Date: Not reported
Owner Tank Id: Not reported
SWRCB Tank Id: 37-000-015812-000001
Tank Status: Not reported
Capacity: 10000
Active Date: Not reported
Tank Use: M.V. FUEL
STG: PRODUCT
Content: REG UNLEADED

Map ID
Direction
Distance
Elevation

MAP FINDINGS

Site

Database(s)

EDR ID Number
EPA ID Number

SAN DIEGO EXPRESS INC (Continued)

1000110768

Number Of Tanks: 2

Name: SAN DIEGO EXPRESS INC
Address: 2304 MAIN ST
City: SAN DIEGO
Status: Not reported
Comp Number: 15812
Number: Not reported
Board Of Equalization: 44-022927
Referral Date: Not reported
Action Date: Not reported
Created Date: Not reported
Owner Tank Id: Not reported
SWRCB Tank Id: 37-000-015812-000002
Tank Status: Not reported
Capacity: 10000
Active Date: Not reported
Tank Use: M.V. FUEL
STG: PRODUCT
Content: OTHER
Number Of Tanks: Not reported

HIST UST:

Name: PHDLEASEWAY
Address: 2304 MAIN STREET
City,State,Zip: SAN DIEGO, CA 92113
File Number: 0002B101
URL: <http://geotracker.waterboards.ca.gov/ustpdfs/pdf/0002B101.pdf>
Region: Not reported
Facility ID: Not reported
Facility Type: Not reported
Other Type: Not reported
Contact Name: Not reported
Telephone: Not reported
Owner Name: Not reported
Owner Address: Not reported
Owner City,St,Zip: Not reported
Total Tanks: Not reported

Tank Num: Not reported
Container Num: Not reported
Year Installed: Not reported
Tank Capacity: Not reported
Tank Used for: Not reported
Type of Fuel: Not reported
Container Construction Thickness: Not reported
Leak Detection: Not reported

Click here for Geo Tracker PDF:

CERS:

Name: SAN DIEGO EXPRESS INC
Address: 2304 MAIN ST
City,State,Zip: SAN DIEGO, CA 921133643
Site ID: 227957
CERS ID: T0607300899

Map ID
Direction
Distance
Elevation

MAP FINDINGS

Site

Database(s)

EDR ID Number
EPA ID Number

SAN DIEGO EXPRESS INC (Continued)

1000110768

CERS Description: Leaking Underground Storage Tank Cleanup Site

**AC178
SE
1/4-1/2
0.268 mi.
1413 ft.**

**SAN DIEGO EXPRESS INC.,
2304 MAIN ST
SAN DIEGO, CA 92113
Site 2 of 3 in cluster AC**

**CA LUST
CA HIST CORTESE
CA NPDES
CA SAN DIEGO CO LOP**

**S101302066
N/A**

**Relative:
Lower
Actual:
41 ft.**

LUST REG 9:
Region: 9
Status: Case Closed
Case Number: 9UT2130
Local Case: H15812-001
Substance: Gasoline
Qty Leaked: 0
Abate Method: Excavate and Treat - remove contaminated soil and treat (includes spreading or land farming)
Local Agency: San Diego
How Found: Other Means
How Stopped: Other Means
Source: Unknown
Cause: Unknown
Lead Agency: Local Agency
Case Type: Other ground water affected
Date Found: 03/06/1992
Date Stopped: 03/06/1992
Confirm Date: 03/06/1992
Submit Workplan: Not reported
Prelim Assess: 03/09/1992
Desc Pollution: Not reported
Remed Plan: / /
Remed Action: Not reported
Began Monitor: Not reported
Release Date: 03/06/1992
Enforce Date: Not reported
Closed Date: 6/20/96
Enforce Type: Not reported
Pilot Program: LOP
Basin Number: 908.22
GW Depth: >15
Beneficial Use: No Beneficial groundwater use
NPDES Number: Not reported
Priority: Low priority. Priority ranking can change over time.
File Dispn: File discarded, case closed
Interim Remedial Actions: No
Cleanup and Abatement order Number: Not reported
Waste Discharge Requirement Number: Not reported

LUST:

Name: SAN DIEGO EXPRESS INC
Address: 2304 MAIN ST
City,State,Zip: SAN DIEGO, CA 921133643
Lead Agency: SAN DIEGO COUNTY LOP
Case Type: LUST Cleanup Site
Geo Track: http://geotracker.waterboards.ca.gov/profile_report.asp?global_id=T0607300899
Global Id: T0607300899
Latitude: 32.6945363247872

Map ID
Direction
Distance
Elevation

MAP FINDINGS

Site

Database(s)

EDR ID Number
EPA ID Number

SAN DIEGO EXPRESS INC., (Continued)

S101302066

Longitude: -117.139359351056
Status: Completed - Case Closed
Status Date: 06/20/1996
Case Worker: Not reported
RB Case Number: 9UT2130
Local Agency: Not reported
File Location: Local Agency
Local Case Number: H15812-001
Potential Media Affect: Not reported
Potential Contaminants of Concern: Not reported
Site History: Not reported

LUST:

Global Id: T0607300899
Action Type: ENFORCEMENT
Date: 03/20/1992
Action: Notice of Responsibility

Global Id: T0607300899
Action Type: ENFORCEMENT
Date: 06/20/1996
Action: Closure/No Further Action Letter

LUST:

Global Id: T0607300899
Status: Open - Case Begin Date
Status Date: 03/09/1992

Global Id: T0607300899
Status: Completed - Case Closed
Status Date: 06/20/1996

HIST CORTESE:

edr_fname: SAN DIEGO EXPRESS INC.,
edr_fadd1: 2304 MAIN
City,State,Zip: SAN DIEGO, CA 92113
Region: CORTESE
Facility County Code: 37
Reg By: LTNKA
Reg Id: 9UT2130

NPDES:

Name: MAIN STREET STORAGE
Address: 2304 MAIN STREET
City,State,Zip: SAN DIEGO, CA 92113
Facility Status: Not reported
NPDES Number: Not reported
Region: Not reported
Agency Number: Not reported
Regulatory Measure ID: Not reported
Place ID: Not reported
Order Number: Not reported
WDID: 9 37IN601098
Regulatory Measure Type: Industrial
Program Type: Not reported

Map ID
Direction
Distance
Elevation

MAP FINDINGS

Site

Database(s)

EDR ID Number
EPA ID Number

SAN DIEGO EXPRESS INC., (Continued)

S101302066

Adoption Date Of Regulatory Measure: Not reported
Effective Date Of Regulatory Measure: Not reported
Termination Date Of Regulatory Measure: Not reported
Expiration Date Of Regulatory Measure: Not reported
Discharge Address: Not reported
Discharge Name: Not reported
Discharge City: Not reported
Discharge State: Not reported
Discharge Zip: Not reported
Status: Undetermined
Status Date: 05/24/2011
Operator Name: General Dynamics NASSCO
Operator Address: 2798 Harbor Drive
Operator City: San Diego
Operator State: California
Operator Zip: 92113

SAN DIEGO CO LOP:

Name: SAN DIEGO EXPRESS INC
Address: 2304 MAIN ST
City,State,Zip: SAN DIEGO, CA 92113
Record ID: DEH1992-LSAM-H15812-001
Record Status: Completed
Opened Date: 03/06/1992
Parcel Number: 538-741-01-00
Case Type: LOP - Local Oversight Program
Historical Name: SAN DIEGO EXPRESS
SWRCB Global ID: T0607300899
Funding: F - LOP Federal Fund
Lead Agency: DEH/SAM
Lead Agency Date: 03/09/1992
Census Tract: 50.00
Community: San Diego
Jurisdiction: SAN DIEGO
Watershed Basin Number: 908.22
Water Purveyor: SAN DIEGO
Fire Agency: SAN DIEGO
Latitude: 32.6941300
Longitude: -117.1389409
X MapCoord: 6288145.534
Y MapCoord: 1833530.179

AD179
WNW
1/4-1/2
0.268 mi.
1416 ft.

SUPERIOR CRANE AND RIGGING, INC.
1779 MAIN STREET
SAN DIEGO, CA 92113
Site 1 of 3 in cluster AD

SEMS-ARCHIVE 1003879836
CAD983658477

Relative:
Lower
Actual:
33 ft.

SEMS Archive:
Site ID: 0904777
EPA ID: CAD983658477
Cong District: 44
FIPS Code: 06073
FF: N
NPL: Not on the NPL
Non NPL Status: NFRAP-Site does not qualify for the NPL based on existing information

Map ID
 Direction
 Distance
 Elevation

MAP FINDINGS

Site

Database(s)

EDR ID Number
 EPA ID Number

SUPERIOR CRANE AND RIGGING, INC. (Continued)

1003879836

SEMS Archive Detail:

Region: 09
 Site ID: 0904777
 EPA ID: CAD983658477
 Site Name: SUPERIOR CRANE AND RIGGING, INC.
 NPL: N
 FF: N
 OU: 00
 Action Code: VS
 Action Name: ARCH SITE
 SEQ: 1
 Start Date: Not reported
 Finish Date: 1993-09-17 04:00:00
 Qual: Not reported
 Current Action Lead: EPA Perf In-Hse

Region: 09
 Site ID: 0904777
 EPA ID: CAD983658477
 Site Name: SUPERIOR CRANE AND RIGGING, INC.
 NPL: N
 FF: N
 OU: 00
 Action Code: DS
 Action Name: DISCVRY
 SEQ: 1
 Start Date: 1993-02-08 05:00:00
 Finish Date: 1993-02-08 05:00:00
 Qual: Not reported
 Current Action Lead: EPA Perf

Region: 09
 Site ID: 0904777
 EPA ID: CAD983658477
 Site Name: SUPERIOR CRANE AND RIGGING, INC.
 NPL: N
 FF: N
 OU: 00
 Action Code: PA
 Action Name: PA
 SEQ: 1
 Start Date: Not reported
 Finish Date: 1993-09-17 04:00:00
 Qual: N
 Current Action Lead: EPA Perf

Z180
ESE
1/4-1/2
0.276 mi.
1458 ft.

AUGUST'S FOUNDRY
2320 NEWTON AVENUE
SAN DIEGO, CA 92113
Site 4 of 5 in cluster Z

CA ENVIROSTOR
CA SAN DIEGO CO. SAM
CA CPS-SLIC
CA San Diego Co. HMMD
CA CERS

S104752316
N/A

Relative:
Higher
Actual:
53 ft.

ENVIROSTOR:
 Name: AUGUST'S FOUNDRY
 Address: 2320 NEWTON AVENUE
 City,State,Zip: SAN DIEGO, CA 92113

Map ID
Direction
Distance
Elevation

MAP FINDINGS

Site

Database(s)

EDR ID Number
EPA ID Number

AUGUST'S FOUNDRY (Continued)

S104752316

Facility ID: 37330006
Status: Refer: Other Agency
Status Date: 08/21/1995
Site Code: Not reported
Site Type: Historical
Site Type Detailed: * Historical
Acres: Not reported
NPL: NO
Regulatory Agencies: NONE SPECIFIED
Lead Agency: NONE SPECIFIED
Program Manager: Not reported
Supervisor: * Mmonroy
Division Branch: Cleanup Cypress
Assembly: 80
Senate: 40
Special Program: * CERC2
Restricted Use: NO
Site Mgmt Req: NONE SPECIFIED
Funding: Not reported
Latitude: 32.69530
Longitude: -117.1387
APN: NONE SPECIFIED
Past Use: NONE SPECIFIED
Potential COC: NONE SPECIFIED
Confirmed COC: NONE SPECIFIED
Potential Description: NONE SPECIFIED
Alias Name: 37330006
Alias Type: Envirostor ID Number

Completed Info:

Completed Area Name: PROJECT WIDE
Completed Sub Area Name: Not reported
Completed Document Type: Site Screening
Completed Date: 11/07/1994
Comments: CALSITES VALIDATION PROGRAM CONFIRMS NFA FOR DTSC.

Completed Area Name: PROJECT WIDE
Completed Sub Area Name: Not reported
Completed Document Type: Preliminary Assessment Report
Completed Date: 06/28/1988
Comments: PRELIM ASSESS DONE PDS: REFERRED TO COUNTY HEALTH FOR UNDER GROUND TANK; NO HISTORY OF HAZARDOUS WASTE ACTIVITY

Completed Area Name: PROJECT WIDE
Completed Sub Area Name: Not reported
Completed Document Type: Site Screening
Completed Date: 02/24/1987
Comments: SITE SCREENING DONE PA RECOM BASED ON POSSIBILITY OF ILLEGAL DUMPING OF CLASS 2 OR 3 MATERIALS HERE

Completed Area Name: PROJECT WIDE
Completed Sub Area Name: Not reported
Completed Document Type: * Discovery
Completed Date: 10/18/1982
Comments: FACILITY IDENTIFIED ID VIA 50 PHONE BOOK

Future Area Name: Not reported
Future Sub Area Name: Not reported

Map ID
Direction
Distance
Elevation

MAP FINDINGS

Site

Database(s)

EDR ID Number
EPA ID Number

AUGUST'S FOUNDRY (Continued)

S104752316

Future Document Type: Not reported
Future Due Date: Not reported
Schedule Area Name: Not reported
Schedule Sub Area Name: Not reported
Schedule Document Type: Not reported
Schedule Due Date: Not reported
Schedule Revised Date: Not reported

SAN DIEGO CO. SAM:

Name: BARRIO STATION INC
Address: 2320 NEWTON AV
City,State,Zip: SAN DIEGO, CA 921133621
Case Number: H29840-002
Agency: DEH Site Assessment & Mitigation
Funding: Private - VAP
Facility Type: Soils Only
Facility Status: Closed Case
Date: 1/21/1994
Date Began: Not reported

Name: BARRIO STATION INC
Address: 2320 NEWTON AV
City,State,Zip: SAN DIEGO, CA 921133621
Case Number: H29840-001
Agency: DEH Site Assessment & Mitigation
Funding: Private - VAP
Facility Type: Soils Only
Facility Status: Closed Case
Date: 2/6/1990
Date Began: Not reported

CPS-SLIC:

Name: BARRIO STATION INC
Address: 2320 NEWTON AV
City,State,Zip: SAN DIEGO, CA 921133621
Region: STATE
Facility Status: Completed - Case Closed
Status Date: 01/21/1994
Global Id: T0608135393
Lead Agency: SAN DIEGO COUNTY LOP
Lead Agency Case Number: H29840-002
Latitude: 32.695332
Longitude: -117.138694
Case Type: Cleanup Program Site
Case Worker: Not reported
Local Agency: Not reported
RB Case Number: Not reported
File Location: Local Agency
Potential Media Affected: Soil
Potential Contaminants of Concern: Diesel
Site History: Not reported

Click here to access the California GeoTracker records for this facility:

Name: BARRIO STATION INC
Address: 2320 NEWTON AV

Map ID
Direction
Distance
Elevation

MAP FINDINGS

Site

Database(s)

EDR ID Number
EPA ID Number

AUGUST'S FOUNDRY (Continued)

S104752316

City,State,Zip: SAN DIEGO, CA 921133621
Region: STATE
Facility Status: **Completed - Case Closed**
Status Date: 02/06/1990
Global Id: T0608116918
Lead Agency: SAN DIEGO COUNTY LOP
Lead Agency Case Number: H29840-001
Latitude: 32.695332
Longitude: -117.138694
Case Type: Cleanup Program Site
Case Worker: Not reported
Local Agency: Not reported
RB Case Number: Not reported
File Location: Local Agency
Potential Media Affected: Not reported
Potential Contaminants of Concern: Not reported
Site History: Not reported

[Click here to access the California GeoTracker records for this facility:](#)

HMMD SAN DIEGO:

Name: BARRIO STATION INC
Address: 2320 NEWTON AV
City,State,Zip: SAN DIEGO, CA 92113
Permit Number: 129840
Business Type: Not reported
EPA Id Number: Not reported
APN: 538-742-02-00
Last HMMD Inspection: Not reported
Facility Telephone: Not reported
Permit Status: INAC
Permit Expiration: Not reported
Date Last Updated: 11/02/2012
Facility Owner: BARRIO STATION INC
Facility Mailing Address: 2320 NEWTON AV
Facility Mailing City: SAN DIEGO
Facility Mailing State: CA
Facility Mailing Zip: 92113-3621
UST Owner: Not reported
Handle Regulated Hazmat: Not reported
Own Or Operate UST: Not reported
Subject To APSA: Not reported
Generate Haz Waste: Not reported
Treat Haz Waste: Not reported
Generate Medical Waste: Not reported

CERS:

Name: BARRIO STATION INC
Address: 2320 NEWTON AV
City,State,Zip: SAN DIEGO, CA 921133621
Site ID: 211702
CERS ID: T0608135393
CERS Description: Cleanup Program Site

Name: BARRIO STATION INC
Address: 2320 NEWTON AV

Map ID
 Direction
 Distance
 Elevation

MAP FINDINGS

Site

Database(s)

EDR ID Number
 EPA ID Number

AUGUST'S FOUNDRY (Continued)

S104752316

City,State,Zip: SAN DIEGO, CA 921133621
 Site ID: 211702
 CERS ID: T0608116918
 CERS Description: Cleanup Program Site

Z181
ESE
1/4-1/2
0.276 mi.
1458 ft.

AUGUSTS FOUNDRY
2320 NEWTON AVE
SAN DIEGO, CA 92113

SEMS-ARCHIVE 1015732900
RCRA NonGen / NLR CAD982360786

Site 5 of 5 in cluster Z

Relative:
Higher

SEMS Archive:

Actual:
53 ft.

Site ID: 0903105
 EPA ID: CAD982360786
 Cong District: 44
 FIPS Code: 06073
 FF: N
 NPL: Not on the NPL
 Non NPL Status: NFRAP-Site does not qualify for the NPL based on existing information

SEMS Archive Detail:

Region: 09
 Site ID: 0903105
 EPA ID: CAD982360786
 Site Name: AUGUSTS FOUNDRY
 NPL: N
 FF: N
 OU: 00
 Action Code: VS
 Action Name: ARCH SITE
 SEQ: 1
 Start Date: Not reported
 Finish Date: 1988-11-29 05:00:00
 Qual: Not reported
 Current Action Lead: EPA Perf In-Hse

Region: 09
 Site ID: 0903105
 EPA ID: CAD982360786
 Site Name: AUGUSTS FOUNDRY
 NPL: N
 FF: N
 OU: 00
 Action Code: DS
 Action Name: DISCVRY
 SEQ: 1
 Start Date: 1987-12-01 05:00:00
 Finish Date: 1987-12-01 05:00:00
 Qual: Not reported
 Current Action Lead: St Perf

Region: 09
 Site ID: 0903105
 EPA ID: CAD982360786
 Site Name: AUGUSTS FOUNDRY
 NPL: N
 FF: N
 OU: 00

Map ID
Direction
Distance
Elevation

MAP FINDINGS

Site

Database(s)

EDR ID Number
EPA ID Number

AUGUSTS FOUNDRY (Continued)

1015732900

Action Code: PA
Action Name: PA
SEQ: 1
Start Date: Not reported
Finish Date: 1988-11-29 05:00:00
Qual: N
Current Action Lead: St Perf

RCRA NonGen / NLR:

Date form received by agency:1995-06-12 00:00:00.0
Facility name: BARRIO SENIOR VILLAS
Facility address: 2330 NEWTON AVE
SAN DIEGO, CA 92102
EPA ID: CAD982360786
Mailing address: 22ND ST
SAN DIEGO, CA 92102
Contact: PAMELA JOHANNSEN
Contact address: 610 22ND ST
SAN DIEGO, CA 92102
Contact country: US
Contact telephone: 619-236-1228
Contact email: Not reported
EPA Region: 09
Classification: Non-Generator
Description: Handler: Non-Generators do not presently generate hazardous waste

Owner/Operator Summary:

Owner/operator name: BARRIO SENIOR VILLAS INC
Owner/operator address: 610 22ND ST
SAN DIEGO, CA 92102
Owner/operator country: Not reported
Owner/operator telephone: 619-236-1228
Owner/operator email: Not reported
Owner/operator fax: Not reported
Owner/operator extension: Not reported
Legal status: Private
Owner/Operator Type: Owner
Owner/Op start date: Not reported
Owner/Op end date: Not reported

Handler Activities Summary:

U.S. importer of hazardous waste: No
Mixed waste (haz. and radioactive): No
Recycler of hazardous waste: No
Transporter of hazardous waste: No
Treater, storer or disposer of HW: No
Underground injection activity: No
On-site burner exemption: No
Furnace exemption: No
Used oil fuel burner: No
Used oil processor: No
User oil refiner: No
Used oil fuel marketer to burner: No
Used oil Specification marketer: No
Used oil transfer facility: No

Map ID
Direction
Distance
Elevation

MAP FINDINGS

Site

Database(s)

EDR ID Number
EPA ID Number

AUGUSTS FOUNDRY (Continued)

1015732900

Used oil transporter: No
Violation Status: No violations found

182
WSW
1/4-1/2
0.280 mi.
1477 ft.
Relative:
Lower
Actual:
18 ft.

TUNA CLIPPER MARINE
1444 CROSBY ST
SAN DIEGO, CA 92113

CA LUST
CA SAN DIEGO CO. SAM
CA CPS-SLIC
CA SWEEPS UST
CA HIST UST
CA HIST CORTESE
CA SAN DIEGO CO LOP
CA CERS

U001572999
N/A

LUST:

Name: TUNA CLIPPER MARINE
Address: 1444 CROSBY ST
City,State,Zip: SAN DIEGO, CA 921132132
Lead Agency: SAN DIEGO COUNTY LOP
Case Type: LUST Cleanup Site
Geo Track: http://geotracker.waterboards.ca.gov/profile_report.asp?global_id=T0607301052
Global Id: T0607301052
Latitude: 32.696166137286
Longitude: -117.149212360382
Status: Completed - Case Closed
Status Date: 03/03/1997
Case Worker: Not reported
RB Case Number: 9UT2286
Local Agency: Not reported
File Location: Local Agency
Local Case Number: H05633-002
Potential Media Affect: Not reported
Potential Contaminants of Concern: Not reported
Site History: Not reported

LUST:

Global Id: T0607301052
Action Type: ENFORCEMENT
Date: 09/21/1992
Action: Notice of Responsibility

LUST:

Global Id: T0607301052
Status: Open - Case Begin Date
Status Date: 08/11/1992

Global Id: T0607301052
Status: Completed - Case Closed
Status Date: 03/03/1997

SAN DIEGO CO. SAM:

Name: TUNA CLIPPER MARINE
Address: 1444 CROSBY ST
City,State,Zip: SAN DIEGO, CA 921132132
Case Number: H05633-001
Agency: DEH Site Assessment & Mitigation
Funding: Private - VAP
Facility Type: Soils Only

Map ID
Direction
Distance
Elevation

MAP FINDINGS

Site

Database(s)

EDR ID Number
EPA ID Number

TUNA CLIPPER MARINE (Continued)

U001572999

Facility Status: Closed Case
Date: 3/3/1997
Date Began: 4/6/1992

Name: TUNA CLIPPER MARINE
Address: 1444 CROSBY ST
City,State,Zip: SAN DIEGO, CA 921132132
Case Number: H05633-002
Agency: DEH Site Assessment & Mitigation
Funding: LOP - Federal Fund
Facility Type: GW With No Beneficial Use Designation
Facility Status: Closed Case
Date: 3/3/1997
Date Began: 4/6/1992

CPS-SLIC:
Name: TUNA CLIPPER MARINE
Address: 1444 CROSBY ST
City,State,Zip: SAN DIEGO, CA 921132132
Region: STATE
Facility Status: Completed - Case Closed
Status Date: 03/03/1997
Global Id: T0608178516
Lead Agency: SAN DIEGO COUNTY LOP
Lead Agency Case Number: H05633-001
Latitude: 32.6962022525548
Longitude: -117.148976325989
Case Type: Cleanup Program Site
Case Worker: Not reported
Local Agency: Not reported
RB Case Number: Not reported
File Location: Local Agency
Potential Media Affected: Soil
Potential Contaminants of Concern: Diesel
Site History: Not reported

[Click here to access the California GeoTracker records for this facility:](#)

SWEEPS UST:
Name: TUNA CLIPPER MARINE
Address: 1444 CROSBY ST
City: SAN DIEGO
Status: Active
Comp Number: 5633
Number: 9
Board Of Equalization: 44-022254
Referral Date: Not reported
Action Date: 06-26-92
Created Date: 02-29-88
Owner Tank Id: Not reported
SWRCB Tank Id: 37-000-005633-000001
Tank Status: A
Capacity: 10000
Active Date: Not reported
Tank Use: M.V. FUEL
STG: P

Map ID
Direction
Distance
Elevation

MAP FINDINGS

Site

Database(s)

EDR ID Number
EPA ID Number

TUNA CLIPPER MARINE (Continued)

U001572999

Content: LEADED
Number Of Tanks: 1

HIST UST:

Name: TUNA CLIPPER MARINE
Address: 1444 CROSBY ST
City,State,Zip: SAN DIEGO, CA 92113
File Number: Not reported
URL: Not reported
Region: STATE
Facility ID: 00000068665
Facility Type: Other
Other Type: MARINE FUEL STATION
Contact Name: G. KENNETH ALAMEDA
Telephone: 6192321838
Owner Name: TUNA CLIPPER MARINE
Owner Address: 1444 CROSBY STREET
Owner City,St,Zip: SAN DIEGO, CA 92113
Total Tanks: 0001

Tank Num: 001
Container Num: 1
Year Installed: 1965
Tank Capacity: 00010000
Tank Used for: WASTE
Type of Fuel: 2
Container Construction Thickness: X
Leak Detection: Pressure Test

HIST CORTESE:

edr_fname: TUNA CLIPPER
edr_fadd1: 1444 CROSBY
City,State,Zip: SAN DIEGO, CA 92101
Region: CORTESE
Facility County Code: 37
Reg By: LTNKA
Reg Id: 9UT2286

SAN DIEGO CO LOP:

Name: TUNA CLIPPER MARINE
Address: 1444 CROSBY ST
City,State,Zip: SAN DIEGO, CA 92113
Record ID: DEH1992-LSAM-H05633-002
Record Status: Completed
Opened Date: 04/06/1992
Parcel Number: Not reported
Case Type: LOP - Local Oversight Program
Historical Name: TUNA CLIPPER MARINE
SWRCB Global ID: T0607301052
Funding: F - LOP Federal Fund
Lead Agency: DEH/SAM
Lead Agency Date: 08/11/1992
Census Tract: Not reported
Community: Not reported
Jurisdiction: Not reported
Watershed Basin Number: Not reported

Map ID
Direction
Distance
Elevation

MAP FINDINGS

Site

Database(s)

EDR ID Number
EPA ID Number

TUNA CLIPPER MARINE (Continued)

U001572999

Water Purveyor: Not reported
Fire Agency: Not reported
Latitude: Not reported
Longitude: Not reported
X MapCoord: Not reported
Y MapCoord: Not reported

CERS:

Name: TUNA CLIPPER MARINE
Address: 1444 CROSBY ST
City,State,Zip: SAN DIEGO, CA 921132132
Site ID: 233994
CERS ID: T0607301052
CERS Description: Leaking Underground Storage Tank Cleanup Site

Name: TUNA CLIPPER MARINE
Address: 1444 CROSBY ST
City,State,Zip: SAN DIEGO, CA 921132132
Site ID: 233994
CERS ID: T0608178516
CERS Description: Cleanup Program Site

AE183 **ROGELIO GARAGES**
NNW **1792 NATIONAL AVE**
1/4-1/2 **SAN DIEGO, CA 92113**
0.281 mi.
1484 ft. **Site 1 of 6 in cluster AE**

CA LUST **S102438868**
CA SWEEPS UST **N/A**

Relative:
Higher
Actual:
55 ft.

LUST REG 9:
Region: 9
Status: Case Closed
Case Number: 9UT554
Local Case: H03488-001
Substance: Waste Oil
Qty Leaked: 0
Abate Method: Excavate and Dispose - remove contaminated soil and dispose in approved site
Local Agency: San Diego
How Found: Other Means
How Stopped: Not reported
Source: Not reported
Cause: Not reported
Lead Agency: Local Agency
Case Type: Soil only
Date Found: 11/21/1986
Date Stopped: 11/24/1988
Confirm Date: 11/24/1988
Submit Workplan: Not reported
Prelim Assess: 02/04/1987
Desc Pollution: Not reported
Remed Plan: / /
Remed Action: Not reported
Began Monitor: Not reported
Release Date: 11/21/1986
Enforce Date: Not reported
Closed Date: 9/12/89
Enforce Type: Not reported

Map ID
Direction
Distance
Elevation

MAP FINDINGS

Site

Database(s)

EDR ID Number
EPA ID Number

ROGELIO GARAGES (Continued)

S102438868

Pilot Program: LOP
Basin Number: 908.22
GW Depth: Not reported
Beneficial Use: Not reported
NPDES Number: Not reported
Priority: Low priority. Priority ranking can change over time.
File Dispn: File discarded, case closed
Interim Remedial Actions: No
Cleanup and Abatement order Number: Not reported
Waste Discharge Requirement Number: Not reported

SWEEPS UST:

Name: ROGELIO GARAGES
Address: 1792 NATIONAL AVE
City: SAN DIEGO
Status: Active
Comp Number: 3488
Number: 9
Board Of Equalization: 44-021872
Referral Date: Not reported
Action Date: 06-26-92
Created Date: 02-29-88
Owner Tank Id: Not reported
SWRCB Tank Id: Not reported
Tank Status: Not reported
Capacity: Not reported
Active Date: Not reported
Tank Use: Not reported
STG: Not reported
Content: Not reported
Number Of Tanks: Not reported

Name: ROGELIO GARAGES
Address: 1792 NATIONAL AVE
City: SAN DIEGO
Status: Not reported
Comp Number: 3488
Number: Not reported
Board Of Equalization: 44-021872
Referral Date: Not reported
Action Date: Not reported
Created Date: Not reported
Owner Tank Id: Not reported
SWRCB Tank Id: 37-000-003488-000001
Tank Status: Not reported
Capacity: 150
Active Date: Not reported
Tank Use: PETROLEUM
STG: WASTE
Content: Not reported
Number Of Tanks: 3

Name: ROGELIO GARAGES
Address: 1792 NATIONAL AVE
City: SAN DIEGO
Status: Not reported
Comp Number: 3488

Map ID
Direction
Distance
Elevation

MAP FINDINGS

Site

Database(s)

EDR ID Number
EPA ID Number

ROGELIO GARAGES (Continued)

S102438868

Number: Not reported
Board Of Equalization: 44-021872
Referral Date: Not reported
Action Date: Not reported
Created Date: Not reported
Owner Tank Id: Not reported
SWRCB Tank Id: 37-000-003488-000002
Tank Status: Not reported
Capacity: 8000
Active Date: Not reported
Tank Use: M.V. FUEL
STG: PRODUCT
Content: OTHER
Number Of Tanks: Not reported

Name: ROGELIO GARAGES
Address: 1792 NATIONAL AVE
City: SAN DIEGO
Status: Not reported
Comp Number: 3488
Number: Not reported
Board Of Equalization: 44-021872
Referral Date: Not reported
Action Date: Not reported
Created Date: Not reported
Owner Tank Id: Not reported
SWRCB Tank Id: 37-000-003488-000003
Tank Status: Not reported
Capacity: 8000
Active Date: Not reported
Tank Use: M.V. FUEL
STG: PRODUCT
Content: OTHER
Number Of Tanks: Not reported

AE184 THE DIESEL CENTER
NNW 1792 NATIONAL
1/4-1/2 SAN DIEGO, CA 92113
0.281 mi.
1484 ft. Site 2 of 6 in cluster AE

CA LUST S104745699
CA SAN DIEGO CO. SAM N/A
CA San Diego Co. HMMD
CA HIST CORTESE
CA SAN DIEGO CO LOP
CA CERS

**Relative:
Higher**

LUST:

**Actual:
55 ft.**

Name: YE OLDE TOWN PUMP
Address: 1792 NATIONAL AV
City,State,Zip: SAN DIEGO, CA 921131011
Lead Agency: SAN DIEGO COUNTY LOP
Case Type: LUST Cleanup Site
Geo Track: http://geotracker.waterboards.ca.gov/profile_report.asp?global_id=T0607302843
Global Id: T0607302843
Latitude: 32.7021749
Longitude: -117.146679
Status: Completed - Case Closed
Status Date: 09/12/1989
Case Worker: Not reported
RB Case Number: 9UT554
Local Agency: Not reported
File Location: Local Agency

Map ID
Direction
Distance
Elevation

MAP FINDINGS

Site

Database(s)

EDR ID Number
EPA ID Number

THE DIESEL CENTER (Continued)

S104745699

Local Case Number: H03488-001
Potential Media Affect: Soil
Potential Contaminants of Concern: Waste Oil / Motor / Hydraulic / Lubricating
Site History: Not reported

LUST:

Global Id: T0607302843
Action Type: Other
Date: 11/24/1988
Action: Leak Began

Global Id: T0607302843
Action Type: Other
Date: 11/24/1988
Action: Leak Discovery

Global Id: T0607302843
Action Type: Other
Date: 11/24/1988
Action: Leak Stopped

Global Id: T0607302843
Action Type: Other
Date: 11/24/1988
Action: Leak Reported

LUST:

Global Id: T0607302843
Status: Open - Case Begin Date
Status Date: 11/24/1988

Global Id: T0607302843
Status: Completed - Case Closed
Status Date: 09/12/1989

SAN DIEGO CO. SAM:

Name: YE OLDE TOWN PUMP
Address: 1792 NATIONAL AV
City,State,Zip: SAN DIEGO, CA 921131011
Case Number: H03488-001
Agency: DEH Site Assessment & Mitigation
Funding: LOP - State Fund
Facility Type: Soils Only
Facility Status: Closed Case
Date: 9/12/1989
Date Began: 11/24/1988

HMMD SAN DIEGO:

Name: YE OLDE TOWN PUMP
Address: 1792 NATIONAL AV
City,State,Zip: SAN DIEGO, CA 92113
Permit Number: 103488
Business Type: 6HK26
EPA Id Number: CAL000292462
APN: 538-050-14-00

Map ID
Direction
Distance
Elevation

MAP FINDINGS

Site

Database(s)

EDR ID Number
EPA ID Number

THE DIESEL CENTER (Continued)

S104745699

Last HMMD Inspection: 09/14/2011
Facility Telephone: 619-239-1684
Permit Status: OPEN
Permit Expiration: 07/31/2013
Date Last Updated: 11/02/2012
Facility Owner: DAGO ARIAS
Facility Mailing Address: 1792 NATIONAL AV
Facility Mailing City: SAN DIEGO
Facility Mailing State: CA
Facility Mailing Zip: 92113
UST Owner: SERGIO ESPARZA
Handle Regulated Hazmat: Not reported
Own Or Operate UST: Not reported
Subject To APSA: Not reported
Generate Haz Waste: Y
Treat Haz Waste: Not reported
Generate Medical Waste: Not reported

Inventory Active Permits (not SQG Medical):

Permit Number: 103488
Update Date: 11/02/2012
Case Number: Not reported
Name: WASTE 213 HYDROCARBON SOLVENTS
Other Information: PARTS WASHER
Material Waste: Waste
Hazardous Categories 1: Not reported
Hazardous Categories 2: Not reported

Permit Number: 103488
Update Date: 11/02/2012
Case Number: Not reported
Name: WASTE 221 WASTE OIL & MIXED OIL
Other Information: USED OIL
Material Waste: Waste
Hazardous Categories 1: Not reported
Hazardous Categories 2: Not reported

Permit Number: 103488
Update Date: 11/02/2012
Case Number: Not reported
Name: WASTE 444 USED BATTERIES
Other Information: Not reported
Material Waste: Waste
Hazardous Categories 1: Not reported
Hazardous Categories 2: Not reported

Permit Number: 103488
Update Date: 11/02/2012
Case Number: Not reported
Name: WASTE 888 USED OIL FILTERS
Other Information: Not reported
Material Waste: Waste
Hazardous Categories 1: Not reported
Hazardous Categories 2: Not reported

Violations Active Permits:

Permit Number: 103488

Map ID
Direction
Distance
Elevation

MAP FINDINGS

Site

Database(s)

EDR ID Number
EPA ID Number

THE DIESEL CENTER (Continued)

S104745699

Update Date: 11/02/2012
Inspection Date: 09/14/2011
Violation Code: 6HV0132
Violation: EPA ID NUMBER NOT OBTAINED/MAINTAINED
Violation Citation: Generator of hazardous waste has not obtained/maintained an EPA identification number. CCR 66262.12(a)
Activity: ACTIVE

Permit Number: 103488
Update Date: 11/02/2012
Inspection Date: 09/14/2011
Violation Code: 6HV0135
Violation: MANIFESTS/RECEIPTS FOR 3 YEARS NOT ONSIT
Violation Citation: Hazardous waste manifests/receipts for 3 years are not maintained onsite to document proper disposal of hazardous waste. CCR 66262.40(a) & 25160.2(b)(3)
Activity: ACTIVE

Permit Number: 103488
Update Date: 11/02/2012
Inspection Date: 06/07/2005
Violation Code: 6HV0201
Violation: WASTE CONTAINER NOT CLOSED
Violation Citation: Hazardous waste containers are not kept closed while in storage. CCR 66265.173(a)
Activity: ACTIVE

Permit Number: 103488
Update Date: 11/02/2012
Inspection Date: 06/07/2005
Violation Code: 6HV0202
Violation: WASTE CONTAINER W/O LABELS
Violation Citation: Hazardous waste containers &/or tanks are missing labels, accumulation date and/or are improperly labeled. CCR 66262.34(a)(2); 66262.34(a)(3) & 66262.34(f)
Activity: ACTIVE

Permit Number: 103488
Update Date: 11/02/2012
Inspection Date: 03/27/2007
Violation Code: 6HV0135
Violation: MANIFESTS/RECEIPTS FOR 3 YEARS NOT ONSIT
Violation Citation: Hazardous waste manifests/receipts for 3 years are not maintained onsite to document proper disposal of hazardous waste. CCR 66262.40(a) & 25160.2(b)(3)
Activity: ACTIVE

Permit Number: 103488
Update Date: 11/02/2012
Inspection Date: 03/27/2007
Violation Code: 6HV0407
Violation: EMPLOYEE TRAINING NOT ADEQUATE
Violation Citation: Employee training program for small quantity generator of hazardous waste is inadequate. CFR 262.34(d)(5)(iii)
Activity: ACTIVE

Permit Number: 103488

Map ID
Direction
Distance
Elevation

MAP FINDINGS

Site

Database(s)

EDR ID Number
EPA ID Number

THE DIESEL CENTER (Continued)

S104745699

Update Date: 11/02/2012
Inspection Date: 03/27/2007
Violation Code: 6HV0408
Violation: FAILED TO POST ER PLAN BY PHONE
Violation Citation: Small quantity generator of hazardous waste failed to post emergency response plan by phone. CFR 262.34(d)(5)(ii)
Activity: ACTIVE

UST:

UST Name: UNDERGROUND TANK 103488 T001
Last Update: 2012-11-02 14:17:38
Permit Number: 103488
Tank Type: UNKNOWN
Additional Id: 3
Capacity Gallons: 150
UST Contents: Not reported
Other Content Info: WASTE OIL
Reg Status: REMOVED
Remove Close Date: 1988-12-20 00:00:00
Year Installed: Not reported
Pipe Type: Not reported
Delivery System: Not reported
Monitor Code: 07
UST Monitor Method: SW TANK SW PRESSURE PIPE W/RESTRICTIVE LLD W/DAILY RECONCILIATION OR WEEKLY GAUGING: TANK AND PIPE TEST ANNUALLY

UST Name: UNDERGROUND TANK 103488 T002
Last Update: 2012-11-02 14:17:38
Permit Number: 103488
Tank Type: UNKNOWN
Additional Id: #2
Capacity Gallons: 8000
UST Contents: DIESEL
Other Content Info: DIESEL
Reg Status: REMOVED
Remove Close Date: 1988-12-20 00:00:00
Year Installed: Not reported
Pipe Type: Not reported
Delivery System: Not reported
Monitor Code: 05
UST Monitor Method: SW TANK DW PIPE W/ POS SHUTOFF-ALARM ON LLD W/ SIRS:SIR ANALY MONTHLY, TANK TEST BIENNIALY, PIPE TEST ANN 0.1 G/HR OR MO 0.2 G/HR

UST Name: UNDERGROUND TANK 103488 T003
Last Update: 2012-11-02 14:17:38
Permit Number: 103488
Tank Type: UNKNOWN
Additional Id: #1
Capacity Gallons: 8000
UST Contents: DIESEL
Other Content Info: DIESEL
Reg Status: REMOVED
Remove Close Date: 1988-12-20 00:00:00
Year Installed: 1964-01-01 00:00:00
Pipe Type: Not reported
Delivery System: Not reported
Monitor Code: 05

Map ID
Direction
Distance
Elevation

MAP FINDINGS

Site

Database(s)

EDR ID Number
EPA ID Number

THE DIESEL CENTER (Continued)

S104745699

UST Monitor Method: SW TANK DW PIPE W/ POS SHUTOFF-ALARM ON LLD W/ SIRS:SIR ANALY
MONTHLY, TANK TEST BIENNIALY, PIPE TEST ANN 0.1 G/HR OR MO 0.2 G/HR

HIST CORTESE:

edr_fname: THE DIESEL CENTER
edr_fadd1: 1792 NATIONAL
City,State,Zip: SAN DIEGO, CA 92113
Region: CORTESE
Facility County Code: 37
Reg By: LTNKA
Reg Id: 9UT554

SAN DIEGO CO LOP:

Name: YE OLDE TOWN PUMP
Address: 1792 NATIONAL AVE
City,State,Zip: SAN DIEGO, CA 92113
Record ID: DEH1988-LSAM-H03488-001
Record Status: Completed
Opened Date: 11/24/1988
Parcel Number: 538-050-14-00
Case Type: LOP - Local Oversight Program
Historical Name: ROGELIO GARAGES/DILIGENCIA
SWRCB Global ID: T0607302843
Funding: S - LOP State Fund
Lead Agency: DEH/SAM
Lead Agency Date: 11/24/1988
Census Tract: 51.00
Community: San Diego
Jurisdiction: SAN DIEGO
Watershed Basin Number: 908.22
Water Purveyor: SAN DIEGO
Fire Agency: SAN DIEGO
Latitude: 32.7021754
Longitude: -117.1466793
X MapCoord: 6285819.193
Y MapCoord: 1836445.279

CERS:

Name: YE OLDE TOWN PUMP
Address: 1792 NATIONAL AV
City,State,Zip: SAN DIEGO, CA 921131011
Site ID: 172556
CERS ID: T0607302843
CERS Description: Leaking Underground Storage Tank Cleanup Site

AF185 HARBOR BOAT AND TUG
South 2145 BELT ST
1/4-1/2 SAN DIEGO, CA 92113
0.281 mi.
1485 ft. Site 1 of 8 in cluster AF

CA ENVIROSTOR 1000175734
CA LUST N/A
CA CPS-SLIC
CA AST
CA SWEEPS UST
CA HIST UST

Relative:
Lower
Actual:
22 ft.

ENVIROSTOR:
Name: NUTRASWEET KELCO CO.
Address: 2145 E. BELT STREET

Map ID
Direction
Distance
Elevation

MAP FINDINGS

Site

Database(s)

EDR ID Number
EPA ID Number

HARBOR BOAT AND TUG (Continued)

1000175734

City,State,Zip: SAN DIEGO, CA 92113
Facility ID: 71002765
Status: Inactive - Needs Evaluation
Status Date: Not reported
Site Code: Not reported
Site Type: Tiered Permit
Site Type Detailed: Tiered Permit
Acres: Not reported
NPL: NO
Regulatory Agencies: NONE SPECIFIED
Lead Agency: NONE SPECIFIED
Program Manager: Not reported
Supervisor: Not reported
Division Branch: Cleanup Cypress
Assembly: 80
Senate: 40
Special Program: Not reported
Restricted Use: NO
Site Mgmt Req: NONE SPECIFIED
Funding: Not reported
Latitude: 32.69376
Longitude: -117.1443
APN: NONE SPECIFIED
Past Use: NONE SPECIFIED
Potential COC: NONE SPECIFIED
Confirmed COC: NONE SPECIFIED
Potential Description: NONE SPECIFIED
Alias Name: CAD981379415
Alias Type: EPA Identification Number
Alias Name: 71002765
Alias Type: Envirostor ID Number

Completed Info:

Completed Area Name: Not reported
Completed Sub Area Name: Not reported
Completed Document Type: Not reported
Completed Date: Not reported
Comments: Not reported

Future Area Name: Not reported
Future Sub Area Name: Not reported
Future Document Type: Not reported
Future Due Date: Not reported
Schedule Area Name: Not reported
Schedule Sub Area Name: Not reported
Schedule Document Type: Not reported
Schedule Due Date: Not reported
Schedule Revised Date: Not reported

Name: KELCO
Address: 2145 EAST BELT STREET
City,State,Zip: SAN DIEGO, CA 92113
Facility ID: 37000031
Status: Refer: 1248 Local Agency
Status Date: 01/23/2001
Site Code: Not reported
Site Type: Evaluation
Site Type Detailed: Evaluation

Map ID
Direction
Distance
Elevation

MAP FINDINGS

Site

Database(s)

EDR ID Number
EPA ID Number

HARBOR BOAT AND TUG (Continued)

1000175734

Acres: Not reported
NPL: NO
Regulatory Agencies: NONE SPECIFIED
Lead Agency: NONE SPECIFIED
Program Manager: Not reported
Supervisor: Referred - Not Assigned
Division Branch: Cleanup Cypress
Assembly: 79
Senate: Not reported
Special Program: Not reported
Restricted Use: NO
Site Mgmt Req: NONE SPECIFIED
Funding: Not Applicable
Latitude: 32.69411
Longitude: -117.1450
APN: NONE SPECIFIED
Past Use: NONE SPECIFIED
Potential COC: NONE SPECIFIED
Confirmed COC: NONE SPECIFIED
Potential Description: NONE SPECIFIED
Alias Name: 37000031
Alias Type: Envirostor ID Number

Completed Info:

Completed Area Name: PROJECT WIDE
Completed Sub Area Name: Not reported
Completed Document Type: SB 1248 Notification
Completed Date: 01/23/2001
Comments: SB 1248 San Diego County

Future Area Name: Not reported
Future Sub Area Name: Not reported
Future Document Type: Not reported
Future Due Date: Not reported
Schedule Area Name: Not reported
Schedule Sub Area Name: Not reported
Schedule Document Type: Not reported
Schedule Due Date: Not reported
Schedule Revised Date: Not reported

LUST:

Name: ISP ALGINATES
Address: 2145 E BELT ST
City,State,Zip: SAN DIEGO, CA 921132213
Lead Agency: SAN DIEGO COUNTY LOP
Case Type: LUST Cleanup Site
Geo Track: http://geotracker.waterboards.ca.gov/profile_report.asp?global_id=T0607301188
Global Id: T0607301188
Latitude: 32.6940608526303
Longitude: -117.145372284669
Status: Completed - Case Closed
Status Date: 09/28/1988
Case Worker: Not reported
RB Case Number: 9UT2423
Local Agency: Not reported
File Location: Local Agency
Local Case Number: H02377-002

Map ID
Direction
Distance
Elevation

MAP FINDINGS

Site

Database(s)

EDR ID Number
EPA ID Number

HARBOR BOAT AND TUG (Continued)

1000175734

Potential Media Affect: Soil
Potential Contaminants of Concern: Kerosene
Site History: Not reported

LUST:

Global Id: T0607301188
Action Type: Other
Date: 07/21/1987
Action: Leak Began

Global Id: T0607301188
Action Type: Other
Date: 07/21/1987
Action: Leak Discovery

Global Id: T0607301188
Action Type: Other
Date: 07/21/1987
Action: Leak Stopped

Global Id: T0607301188
Action Type: Other
Date: 07/21/1987
Action: Leak Reported

LUST:

Global Id: T0607301188
Status: Open - Case Begin Date
Status Date: 07/21/1987

Global Id: T0607301188
Status: Completed - Case Closed
Status Date: 09/28/1988

Name: ISP ALGINATES
Address: 2145 E BELT ST
City,State,Zip: SAN DIEGO, CA 921132213
Lead Agency: SAN DIEGO COUNTY LOP
Case Type: LUST Cleanup Site
Geo Track: http://geotracker.waterboards.ca.gov/profile_report.asp?global_id=T0607301155
Global Id: T0607301155
Latitude: 32.6940680760209
Longitude: -117.145183457416
Status: Completed - Case Closed
Status Date: 05/16/1989
Case Worker: Not reported
RB Case Number: 9UT239
Local Agency: Not reported
File Location: Local Agency
Local Case Number: H02377-001
Potential Media Affect: Soil
Potential Contaminants of Concern: Alcohols
Site History: Not reported

LUST:

Global Id: T0607301155
Action Type: Other

Map ID
Direction
Distance
Elevation

MAP FINDINGS

Site

Database(s)

EDR ID Number
EPA ID Number

HARBOR BOAT AND TUG (Continued)

1000175734

Date: 11/20/1985
Action: Leak Began

Global Id: T0607301155
Action Type: Other
Date: 11/20/1985
Action: Leak Discovery

Global Id: T0607301155
Action Type: Other
Date: 11/20/1985
Action: Leak Stopped

Global Id: T0607301155
Action Type: Other
Date: 11/20/1985
Action: Leak Reported

LUST:

Global Id: T0607301155
Status: Open - Case Begin Date
Status Date: 11/20/1985

Global Id: T0607301155
Status: Completed - Case Closed
Status Date: 05/16/1989

CPS-SLIC:

Name: ISP ALGINATES
Address: 2145 E BELT ST
City,State,Zip: SAN DIEGO, CA 921132213
Region: STATE
Facility Status: Completed - Case Closed
Status Date: 04/13/2010
Global Id: T0608138779
Lead Agency: SAN DIEGO COUNTY LOP
Lead Agency Case Number: H02377-005
Latitude: 32.6941256401916
Longitude: -117.145219083762
Case Type: Cleanup Program Site
Case Worker: Not reported
Local Agency: Not reported
RB Case Number: Not reported
File Location: Local Agency
Potential Media Affected: Soil
Potential Contaminants of Concern: Not reported
Site History: Not reported

Click here to access the California GeoTracker records for this facility:

Name: ISP ALGINATES
Address: 2145 E BELT ST
City,State,Zip: SAN DIEGO, CA 921132213
Region: STATE
Facility Status: Completed - Case Closed

Map ID
Direction
Distance
Elevation

MAP FINDINGS

Site

Database(s)

EDR ID Number
EPA ID Number

HARBOR BOAT AND TUG (Continued)

1000175734

Status Date: 08/21/1993
Global Id: T0608119278
Lead Agency: SAN DIEGO COUNTY LOP
Lead Agency Case Number: H02377-004
Latitude: 32.6940669121747
Longitude: -117.145274877548
Case Type: Cleanup Program Site
Case Worker: Not reported
Local Agency: Not reported
RB Case Number: Not reported
File Location: Local Agency
Potential Media Affected: Soil
Potential Contaminants of Concern: Diesel
Site History: Not reported

[Click here to access the California GeoTracker records for this facility:](#)

Name: ISP ALGINATES
Address: 2145 E BELT ST
City,State,Zip: SAN DIEGO, CA 921132213
Region: STATE
Facility Status: Completed - Case Closed
Status Date: 03/15/2004
Global Id: T0608126802
Lead Agency: SAN DIEGO COUNTY LOP
Lead Agency Case Number: H02377-009
Latitude: 32.6939089039858
Longitude: -117.145248055458
Case Type: Cleanup Program Site
Case Worker: Not reported
Local Agency: Not reported
RB Case Number: Not reported
File Location: Local Agency
Potential Media Affected: Not reported
Potential Contaminants of Concern: Not reported
Site History: Not reported

[Click here to access the California GeoTracker records for this facility:](#)

Name: ISP ALGINATES
Address: 2145 E BELT ST
City,State,Zip: SAN DIEGO, CA 921132213
Region: STATE
Facility Status: Completed - Case Closed
Status Date: 08/20/1996
Global Id: T0608151729
Lead Agency: SAN DIEGO COUNTY LOP
Lead Agency Case Number: H02377-008
Latitude: 32.6939495346896
Longitude: -117.145103216171
Case Type: Cleanup Program Site
Case Worker: Not reported
Local Agency: Not reported
RB Case Number: Not reported
File Location: Local Agency
Potential Media Affected: Not reported
Potential Contaminants of Concern: Not reported

Map ID
Direction
Distance
Elevation

MAP FINDINGS

Site

Database(s)

EDR ID Number
EPA ID Number

HARBOR BOAT AND TUG (Continued)

1000175734

Site History: Not reported

[Click here to access the California GeoTracker records for this facility:](#)

Name: ISP ALGINATES
Address: 2145 E BELT ST
City,State,Zip: SAN DIEGO, CA 921132213
Region: STATE
Facility Status: Completed - Case Closed
Status Date: 03/26/1992
Global Id: T0608179993
Lead Agency: SAN DIEGO COUNTY LOP
Lead Agency Case Number: H02377-003
Latitude: 32.6939224475558
Longitude: -117.14529633522
Case Type: Cleanup Program Site
Case Worker: Not reported
Local Agency: Not reported
RB Case Number: Not reported
File Location: Local Agency
Potential Media Affected: Soil
Potential Contaminants of Concern: Diesel
Site History: Not reported

[Click here to access the California GeoTracker records for this facility:](#)

Name: ISP ALGINATES
Address: 2145 E BELT ST
City,State,Zip: SAN DIEGO, CA 921132213
Region: STATE
Facility Status: Completed - Case Closed
Status Date: 03/15/2004
Global Id: T0608151998
Lead Agency: SAN DIEGO COUNTY LOP
Lead Agency Case Number: H02377-006
Latitude: 32.6939450201679
Longitude: -117.145108580589
Case Type: Cleanup Program Site
Case Worker: Not reported
Local Agency: Not reported
RB Case Number: Not reported
File Location: Local Agency
Potential Media Affected: Soil
Potential Contaminants of Concern: Diesel
Site History: Not reported

[Click here to access the California GeoTracker records for this facility:](#)

Name: ISP ALGINATES
Address: 2145 E BELT ST
City,State,Zip: SAN DIEGO, CA 921132213
Region: STATE
Facility Status: Completed - Case Closed
Status Date: 08/15/1995
Global Id: T0608117074
Lead Agency: SAN DIEGO COUNTY LOP
Lead Agency Case Number: H02377-007

Map ID
Direction
Distance
Elevation

MAP FINDINGS

Site

Database(s)

EDR ID Number
EPA ID Number

HARBOR BOAT AND TUG (Continued)

1000175734

Latitude: 32.6939495346896
Longitude: -117.145231962204
Case Type: Cleanup Program Site
Case Worker: Not reported
Local Agency: Not reported
RB Case Number: Not reported
File Location: Local Agency
Potential Media Affected: Soil
Potential Contaminants of Concern: Waste Oil / Motor / Hydraulic / Lubricating
Site History: Not reported

[Click here to access the California GeoTracker records for this facility:](#)

Name: ISP ALGINATES
Address: 2145 E BELT ST
City,State,Zip: SAN DIEGO, CA 921132213
Region: STATE

Facility Status: Completed - Case Closed

Status Date: 01/19/2018
Global Id: T0608163856
Lead Agency: SAN DIEGO COUNTY LOP
Lead Agency Case Number: H02377-010

Latitude: 32.6939540492112
Longitude: -117.145253419876
Case Type: Cleanup Program Site
Case Worker: JC

Local Agency: SAN DIEGO COUNTY LOP
RB Case Number: Not reported
File Location: Local Agency

Potential Media Affected: Soil
Potential Contaminants of Concern: Diesel

Site History: This case is a duplicate of VAP Case H38979-001 and involved a diesel fuel contamination leak associated with a 68,000 gallon diesel AST. VAP Case H38979-001 was closed in 12-2001. Please see that case for more information.

[Click here to access the California GeoTracker records for this facility:](#)

AST:

Name: HARBOR BOAT AND TUG
Address: 2145 BELT ST
City/Zip: SAN DIEGO,92113
Certified Unified Program Agencies: Not reported
Owner: Ray Carpenter
Total Gallons: Not reported
CERSID: 10622437
Facility ID: 37-000-001941
Business Name: R E STAITE ENGINEERING
Phone: (619)233-0178
Fax: Not reported
Mailing Address: 2145 E. BELT ST
Mailing Address City: SAN DIEGO
Mailing Address State: CA
Mailing Address Zip Code: 92113
Operator Name: RAY CARPENTER/KATHA CARPENTER/Walt Jellison
Operator Phone: (619)233-0178
Owner Phone: (619)233-0178

Map ID
Direction
Distance
Elevation

MAP FINDINGS

Site

Database(s)

EDR ID Number
EPA ID Number

HARBOR BOAT AND TUG (Continued)

1000175734

Owner Mail Address: 2145 E Belt St
Owner State: CA
Owner Zip Code: 92113
Owner Country: United States
Property Owner Name: KELCO CO
Property Owner Phone: (619)595-5000
Property Owner Mailing Address: 123 N WACKER DR #20
Property Owner City: San Diego
Property Owner Stat : CA
Property Owner Zip Code: 92113
Property Owner Country: United States
EPaid: CAL000366557

SWEEPS UST:

Name: MERCK & COMPANY
Address: 2145 E BELT ST
City: SAN DIEGO
Status: Active
Comp Number: 2377
Number: 9
Board Of Equalization: 44-021680
Referral Date: Not reported
Action Date: 06-26-92
Created Date: 02-29-88
Owner Tank Id: Not reported
SWRCB Tank Id: 37-000-002377-000006
Tank Status: A
Capacity: 11000
Active Date: Not reported
Tank Use: CHEMICAL
STG: P
Content: Not reported
Number Of Tanks: 5

Name: MERCK & COMPANY
Address: 2145 E BELT ST
City: SAN DIEGO
Status: Active
Comp Number: 2377
Number: 9
Board Of Equalization: 44-021680
Referral Date: Not reported
Action Date: 06-26-92
Created Date: 02-29-88
Owner Tank Id: Not reported
SWRCB Tank Id: 37-000-002377-000007
Tank Status: A
Capacity: 8000
Active Date: Not reported
Tank Use: CHEMICAL
STG: P
Content: Not reported
Number Of Tanks: Not reported

Name: MERCK & COMPANY
Address: 2145 E BELT ST
City: SAN DIEGO

Map ID
Direction
Distance
Elevation

MAP FINDINGS

Site

Database(s)

EDR ID Number
EPA ID Number

HARBOR BOAT AND TUG (Continued)

1000175734

Status: Active
Comp Number: 2377
Number: 9
Board Of Equalization: 44-021680
Referral Date: Not reported
Action Date: 06-26-92
Created Date: 02-29-88
Owner Tank Id: Not reported
SWRCB Tank Id: 37-000-002377-000008
Tank Status: A
Capacity: 8000
Active Date: Not reported
Tank Use: CHEMICAL
STG: P
Content: Not reported
Number Of Tanks: Not reported

Name: MERCK & COMPANY
Address: 2145 E BELT ST
City: SAN DIEGO
Status: Active
Comp Number: 2377
Number: 9
Board Of Equalization: 44-021680
Referral Date: Not reported
Action Date: 06-26-92
Created Date: 02-29-88
Owner Tank Id: Not reported
SWRCB Tank Id: 37-000-002377-000009
Tank Status: A
Capacity: 8000
Active Date: Not reported
Tank Use: CHEMICAL
STG: P
Content: Not reported
Number Of Tanks: Not reported

Name: MERCK & COMPANY
Address: 2145 E BELT ST
City: SAN DIEGO
Status: Active
Comp Number: 2377
Number: 9
Board Of Equalization: 44-021680
Referral Date: Not reported
Action Date: 06-26-92
Created Date: 02-29-88
Owner Tank Id: Not reported
SWRCB Tank Id: 37-000-002377-000010
Tank Status: A
Capacity: 11000
Active Date: Not reported
Tank Use: CHEMICAL
STG: P
Content: Not reported
Number Of Tanks: Not reported

Map ID
Direction
Distance
Elevation

MAP FINDINGS

Site

Database(s)

EDR ID Number
EPA ID Number

HARBOR BOAT AND TUG (Continued)

1000175734

Name: MERCK & COMPANY
Address: 2145 E BELT ST
City: SAN DIEGO
Status: Not reported
Comp Number: 2377
Number: Not reported
Board Of Equalization: 44-021680
Referral Date: Not reported
Action Date: Not reported
Created Date: Not reported
Owner Tank Id: Not reported
SWRCB Tank Id: 37-000-002377-000001
Tank Status: Not reported
Capacity: Not reported
Active Date: Not reported
Tank Use: CHEMICAL
STG: PRODUCT
Content: Not reported
Number Of Tanks: 5

Name: MERCK & COMPANY
Address: 2145 E BELT ST
City: SAN DIEGO
Status: Not reported
Comp Number: 2377
Number: Not reported
Board Of Equalization: 44-021680
Referral Date: Not reported
Action Date: Not reported
Created Date: Not reported
Owner Tank Id: Not reported
SWRCB Tank Id: 37-000-002377-000002
Tank Status: Not reported
Capacity: 550
Active Date: Not reported
Tank Use: M.V. FUEL
STG: PRODUCT
Content: LEADED
Number Of Tanks: Not reported

Name: MERCK & COMPANY
Address: 2145 E BELT ST
City: SAN DIEGO
Status: Not reported
Comp Number: 2377
Number: Not reported
Board Of Equalization: 44-021680
Referral Date: Not reported
Action Date: Not reported
Created Date: Not reported
Owner Tank Id: Not reported
SWRCB Tank Id: 37-000-002377-000003
Tank Status: Not reported
Capacity: 15000
Active Date: Not reported
Tank Use: CHEMICAL
STG: PRODUCT

Map ID
Direction
Distance
Elevation

MAP FINDINGS

Site

Database(s)

EDR ID Number
EPA ID Number

HARBOR BOAT AND TUG (Continued)

1000175734

Content: Not reported
Number Of Tanks: Not reported

Name: MERCK & COMPANY
Address: 2145 E BELT ST
City: SAN DIEGO
Status: Not reported
Comp Number: 2377
Number: Not reported
Board Of Equalization: 44-021680
Referral Date: Not reported
Action Date: Not reported
Created Date: Not reported
Owner Tank Id: Not reported
SWRCB Tank Id: 37-000-002377-000004
Tank Status: Not reported
Capacity: 8000
Active Date: Not reported
Tank Use: CHEMICAL
STG: PRODUCT
Content: Not reported
Number Of Tanks: Not reported

Name: MERCK & COMPANY
Address: 2145 E BELT ST
City: SAN DIEGO
Status: Not reported
Comp Number: 2377
Number: Not reported
Board Of Equalization: 44-021680
Referral Date: Not reported
Action Date: Not reported
Created Date: Not reported
Owner Tank Id: Not reported
SWRCB Tank Id: 37-000-002377-000005
Tank Status: Not reported
Capacity: 3000
Active Date: Not reported
Tank Use: CHEMICAL
STG: PRODUCT
Content: Not reported
Number Of Tanks: Not reported

HIST UST:

Name: KELCO DIV MERCK AND CO INC
Address: 2145 E BELT ST
City,State,Zip: SAN DIEGO, CA 92113
File Number: 0002B5E6
URL: <http://geotracker.waterboards.ca.gov/ustpdfs/pdf/0002B5E6.pdf>
Region: STATE
Facility ID: 00000001334
Facility Type: Other
Other Type: KELP PROCESSING AND
Contact Name: R. M. KULAKOW, PLANT MANAGER
Telephone: 6192924900
Owner Name: KELCO, DIV. MERCK & CO., INC.
Owner Address: 8355 AERO DRIVE

Map ID
Direction
Distance
Elevation

MAP FINDINGS

Site

Database(s)

EDR ID Number
EPA ID Number

HARBOR BOAT AND TUG (Continued)

1000175734

Owner City,St,Zip: SAN DIEGO, CA 92123
Total Tanks: 0010

Tank Num: 001
Container Num: B 1
Year Installed: 1943
Tank Capacity: 00000000
Tank Used for: PRODUCT
Type of Fuel: Not reported
Container Construction Thickness: Not reported
Leak Detection: None

Tank Num: 002
Container Num: G 1
Year Installed: 1982
Tank Capacity: 00000550
Tank Used for: PRODUCT
Type of Fuel: REGULAR
Container Construction Thickness: 5/16
Leak Detection: Stock Inventor

Tank Num: 003
Container Num: IPA 1
Year Installed: 1947
Tank Capacity: 00015000
Tank Used for: PRODUCT
Type of Fuel: Not reported
Container Construction Thickness: 5/16
Leak Detection: Visual, Stock Inventor

Tank Num: 004
Container Num: IPA 2
Year Installed: 1947
Tank Capacity: 00008000
Tank Used for: PRODUCT
Type of Fuel: Not reported
Container Construction Thickness: 5/16
Leak Detection: Visual, Stock Inventor

Tank Num: 005
Container Num: IPA 3
Year Installed: 1947
Tank Capacity: 00003000
Tank Used for: PRODUCT
Type of Fuel: Not reported
Container Construction Thickness: 5/16
Leak Detection: None

Tank Num: 006
Container Num: PO 1
Year Installed: 1970
Tank Capacity: 00011000
Tank Used for: PRODUCT
Type of Fuel: Not reported
Container Construction Thickness: 5/16
Leak Detection: Stock Inventor

Map ID
Direction
Distance
Elevation

MAP FINDINGS

Site

Database(s)

EDR ID Number
EPA ID Number

HARBOR BOAT AND TUG (Continued)

1000175734

Tank Num: 007
Container Num: PO 2
Year Installed: 1969
Tank Capacity: 00008000
Tank Used for: PRODUCT
Type of Fuel: Not reported
Container Construction Thickness: 5/16
Leak Detection: Stock Inventor

Tank Num: 008
Container Num: PO 3
Year Installed: 1960
Tank Capacity: 00008000
Tank Used for: PRODUCT
Type of Fuel: Not reported
Container Construction Thickness: 5/16
Leak Detection: Stock Inventor

Tank Num: 009
Container Num: PO 4
Year Installed: 1960
Tank Capacity: 00008000
Tank Used for: PRODUCT
Type of Fuel: Not reported
Container Construction Thickness: 5/16
Leak Detection: Stock Inventor

Tank Num: 010
Container Num: PO 5
Year Installed: 1974
Tank Capacity: 00011000
Tank Used for: PRODUCT
Type of Fuel: Not reported
Container Construction Thickness: 5/16
Leak Detection: Stock Inventor

[Click here for Geo Tracker PDF:](#)

AF186
South
1/4-1/2
0.281 mi.
1485 ft.

SDG&E AND BAE SYSTEMS NORTHERN SEDIMENT DELINEATIO
2145 EAST BELT STREET
SAN DIEGO, CA 92113
Site 2 of 8 in cluster AF

CA CPS-SLIC S120064872
CA CERS N/A

Relative:
Lower
Actual:
22 ft.

CPS-SLIC:
Name: SDG&E AND BAE SYSTEMS NORTHERN SEDIMENT DELINEATION INVESTIGATION
Address: 2145 EAST BELT STREET
City,State,Zip: SAN DIEGO, CA 92113
Region: STATE
Facility Status: Open - Site Assessment
Status Date: 02/01/2017
Global Id: T10000008866
Lead Agency: SAN DIEGO RWQCB (REGION 9)
Lead Agency Case Number: Not reported
Latitude: 32.69244
Longitude: -117.14641
Case Type: Cleanup Program Site
Case Worker: SST

Map ID
Direction
Distance
Elevation

MAP FINDINGS

Site

Database(s)

EDR ID Number
EPA ID Number

SDG&E AND BAE SYSTEMS NORTHERN SEDIMENT DELINEATION INVESTIG (Continued)

S120064872

Local Agency: Not reported
RB Case Number: Not reported
File Location: All Files are on GeoTracker or in the Local Agency Database
Potential Media Affected: Sediments, Soil, Surface water, Under Investigation
Potential Contaminants of Concern: Polychlorinated biphenyls (PCBs), Other Metal
Site History: Bay sediments north of the former San Diego Gas and Electric Company (SDGE) and current BAE Systems San Diego Ship Repair (BAE Systems) leasehold requires delineation of pollutants (heavy metals, PAHs, PCBs) originating from their historical and/or current operations and facilities. Sediments within BAE Systems (former SDGE) leasehold already remediated under Cleanup and Abatement Order No. R9-2012-0024, but impacted sediments were not fully delineated to the north.

[Click here to access the California GeoTracker records for this facility:](#)

CERS:

Name: SDG&E AND BAE SYSTEMS NORTHERN SEDIMENT DELINEATION INVESTIGATION
Address: 2145 EAST BELT STREET
City,State,Zip: SAN DIEGO, CA 92113
Site ID: 369308
CERS ID: T10000008866
CERS Description: Cleanup Program Site

Affiliation:

Affiliation Type Desc: Regional Board Caseworker
Entity Name: STEVE S. TEEL - SAN DIEGO RWQCB (REGION 9)
Entity Title: Not reported
Affiliation Address: 2375 Northside Drive, Suite 100
Affiliation City: SAN DIEGO
Affiliation State: CA
Affiliation Country: Not reported
Affiliation Zip: Not reported
Affiliation Phone: 6195213357

AF187
South
1/4-1/2
0.281 mi.
1485 ft.

KELCO DIVISION OF MERCK & CO., INC.
2145 EAST BELT
SAN DIEGO, CA 92113

SEMS-ARCHIVE 1003879832
CAD983658436

Site 3 of 8 in cluster AF

Relative:
Lower
Actual:
22 ft.

SEMS Archive:
Site ID: 0904769
EPA ID: CAD983658436
Cong District: 44
FIPS Code: 06073
FF: N
NPL: Not on the NPL
Non NPL Status: NFRAP-Site does not qualify for the NPL based on existing information

SEMS Archive Detail:

Region: 09
Site ID: 0904769
EPA ID: CAD983658436
Site Name: KELCO DIVISION OF MERCK & CO., INC.
NPL: N
FF: N

Map ID
 Direction
 Distance
 Elevation

MAP FINDINGS

Site

Database(s)

EDR ID Number
 EPA ID Number

KELCO DIVISION OF MERCK & CO., INC. (Continued)

1003879832

OU: 00
 Action Code: VS
 Action Name: ARCH SITE
 SEQ: 1
 Start Date: Not reported
 Finish Date: 1993-08-31 04:00:00
 Qual: Not reported
 Current Action Lead: EPA Perf In-Hse

Region: 09
 Site ID: 0904769
 EPA ID: CAD983658436
 Site Name: KELCO DIVISION OF MERCK & CO., INC.
 NPL: N
 FF: N
 OU: 00
 Action Code: DS
 Action Name: DISCVRY
 SEQ: 1
 Start Date: 1993-02-08 05:00:00
 Finish Date: 1993-02-08 05:00:00
 Qual: Not reported
 Current Action Lead: EPA Perf

Region: 09
 Site ID: 0904769
 EPA ID: CAD983658436
 Site Name: KELCO DIVISION OF MERCK & CO., INC.
 NPL: N
 FF: N
 OU: 00
 Action Code: PA
 Action Name: PA
 SEQ: 1
 Start Date: Not reported
 Finish Date: 1993-08-31 04:00:00
 Qual: N
 Current Action Lead: EPA Perf

AF188
South
1/4-1/2
0.281 mi.
1485 ft.

CNRSW PORT OPS BROW REFURBISHMENT
2145 E BELT ST
SAN DIEGO, CA 92113
Site 4 of 8 in cluster AF

RCRA-LQG 1007199198
CA SAN DIEGO CO. SAM CAD981379415
CA UST
NY MANIFEST
CA CERS

Relative:
Lower
Actual:
22 ft.

RCRA-LQG:
 Date form received by agency:2010-06-22 00:00:00.0
 Facility name: CNRSW PORT OPS BROW REFURBISHMENT
 Facility address: 2145 E BELT ST
 SAN DIEGO, CA 92113
 EPA ID: CAD981379415
 Mailing address: PO BOX 181470
 COMMANDER NAVY REGION SW
 CORONADO, CA 92178-1470
 Contact: CHRISTINA GRAULAU
 Contact address: 1220 PACIFIC HWY
 SAN DIEGO, CA 92132

Map ID
Direction
Distance
Elevation

MAP FINDINGS

Site

Database(s)

EDR ID Number
EPA ID Number

CNRSW PORT OPS BROW REFURBISHMENT (Continued)

1007199198

Contact country: US
Contact telephone: 619-532-2274
Contact email: CHRISTINA.GRAULAU@NAVY.MIL
EPA Region: 09
Land type: Private
Classification: Large Quantity Generator
Description: Handler: generates 1,000 kg or more of hazardous waste during any calendar month; or generates more than 1 kg of acutely hazardous waste during any calendar month; or generates more than 100 kg of any residue or contaminated soil, waste or other debris resulting from the cleanup of a spill, into or on any land or water, of acutely hazardous waste during any calendar month; or generates 1 kg or less of acutely hazardous waste during any calendar month, and accumulates more than 1 kg of acutely hazardous waste at any time; or generates 100 kg or less of any residue or contaminated soil, waste or other debris resulting from the cleanup of a spill, into or on any land or water, of acutely hazardous waste during any calendar month, and accumulates more than 100 kg of that material at any time

Owner/Operator Summary:

Owner/operator name: RE STAITE ENGINEERING
Owner/operator address: 2145 E BELT ST
SAN DIEGO, CA 92113
Owner/operator country: US
Owner/operator telephone: 619-223-0178
Owner/operator email: Not reported
Owner/operator fax: Not reported
Owner/operator extension: Not reported
Legal status: Private
Owner/Operator Type: Owner
Owner/Op start date: 2010-05-10 00:00:00.0
Owner/Op end date: Not reported

Owner/operator name: RE STAITE ENGINEERING
Owner/operator address: 2145 E BELT ST
SAN DIEGO, CA 92113
Owner/operator country: US
Owner/operator telephone: 619-223-0178
Owner/operator email: Not reported
Owner/operator fax: Not reported
Owner/operator extension: Not reported
Legal status: Private
Owner/Operator Type: Operator
Owner/Op start date: 2010-05-10 00:00:00.0
Owner/Op end date: Not reported

Handler Activities Summary:

U.S. importer of hazardous waste: No
Mixed waste (haz. and radioactive): No
Recycler of hazardous waste: No
Transporter of hazardous waste: No
Treater, storer or disposer of HW: No
Underground injection activity: No
On-site burner exemption: No
Furnace exemption: No
Used oil fuel burner: No

Map ID
Direction
Distance
Elevation

MAP FINDINGS

Site

Database(s)

EDR ID Number
EPA ID Number

CNRSW PORT OPS BROW REFURBISHMENT (Continued)

1007199198

Used oil processor: No
User oil refiner: No
Used oil fuel marketer to burner: No
Used oil Specification marketer: No
Used oil transfer facility: No
Used oil transporter: No

Universal Waste Summary:

Waste type: Pesticides
Accumulated waste on-site: Yes
Generated waste on-site: Not reported

Waste type: Batteries
Accumulated waste on-site: Yes
Generated waste on-site: Not reported

Waste type: Thermostats
Accumulated waste on-site: Yes
Generated waste on-site: Not reported

Waste type: Lamps
Accumulated waste on-site: Yes
Generated waste on-site: Not reported

Historical Generators:

Date form received by agency:2007-01-23 00:00:00.0
Site name: ISP ALGINATES INCORPORATED
Classification: Not a generator, verified

Date form received by agency:2006-11-21 00:00:00.0
Site name: ISP ALGINATES INCORPORATED
Classification: Not a generator, verified

Date form received by agency:2003-08-21 00:00:00.0
Site name: ISP ALGINATES INCORPORATED
Classification: Small Quantity Generator

Date form received by agency:2001-10-01 00:00:00.0
Site name: KELCO A UNIT OF MONSANTO CO
Classification: Not a generator, verified

Date form received by agency:1996-09-01 00:00:00.0
Site name: KELCO A UNIT OF MONSANTO CO
Classification: Small Quantity Generator

Date form received by agency:1996-02-29 00:00:00.0
Site name: THE NUTRASWEET KELCO COMPANY
Classification: Large Quantity Generator

Date form received by agency:1990-04-12 00:00:00.0
Site name: KELCO DIV OF MERCK & CO, INC
Classification: Large Quantity Generator

Hazardous Waste Summary:

. Waste code: 352

Map ID
Direction
Distance
Elevation

MAP FINDINGS

Site

Database(s)

EDR ID Number
EPA ID Number

CNRSW PORT OPS BROW REFURBISHMENT (Continued)

1007199198

- . Waste name: Other organic solids
- . Waste code: D000
- . Waste name: Not Defined
- . Waste code: D001
- . Waste name: IGNITABLE WASTE
- . Waste code: D002
- . Waste name: CORROSIVE WASTE
- . Waste code: D007
- . Waste name: CHROMIUM
- . Waste code: D008
- . Waste name: LEAD
- . Waste code: D009
- . Waste name: MERCURY
- . Waste code: F003
- . Waste name: THE FOLLOWING SPENT NONHALOGENATED SOLVENTS: XYLENE, ACETONE, ETHYL ACETATE, ETHYL BENZENE, ETHYL ETHER, METHYL ISOBUTYL KETONE, N-BUTYL ALCOHOL, CYCLOHEXANONE, AND METHANOL; ALL SPENT SOLVENT MIXTURES/BLENDS CONTAINING, BEFORE USE, ONLY THE ABOVE SPENT NONHALOGENATED SOLVENTS; AND ALL SPENT SOLVENT MIXTURES/BLENDS CONTAINING, BEFORE USE, ONE OR MORE OF THE ABOVE NONHALOGENATED SOLVENTS, AND A TOTAL OF TEN PERCENT OR MORE (BY VOLUME) OF ONE OR MORE OF THOSE SOLVENTS LISTED IN F001, F002, F004, AND F005; AND STILL BOTTOMS FROM THE RECOVERY OF THESE SPENT SOLVENTS AND SPENT SOLVENT MIXTURES.

Violation Status: No violations found

Evaluation Action Summary:

Evaluation date: 1996-01-25 00:00:00.0
Evaluation: FOCUSED COMPLIANCE INSPECTION
Area of violation: Not reported
Date achieved compliance: Not reported
Evaluation lead agency: State

SAN DIEGO CO. SAM:

Name: ISP ALGINATES
Address: 2145 E BELT ST
City,State,Zip: SAN DIEGO, CA 921132213
Case Number: H02377-001
Agency: DEH Site Assessment & Mitigation
Funding: LOP - State Fund
Facility Type: Soils Only
Facility Status: Closed Case
Date: 5/16/1989
Date Began: 11/20/1985

Name: ISP ALGINATES
Address: 2145 E BELT ST
City,State,Zip: SAN DIEGO, CA 921132213
Case Number: H02377-002

Map ID
Direction
Distance
Elevation

MAP FINDINGS

Site

Database(s)

EDR ID Number
EPA ID Number

CNRSW PORT OPS BROW REFURBISHMENT (Continued)

1007199198

Agency: DEH Site Assessment & Mitigation
Funding: LOP - State Fund
Facility Type: Soils Only
Facility Status: Closed Case
Date: 9/28/1988
Date Began: 7/21/1987

Name: ISP ALGINATES
Address: 2145 E BELT ST
City,State,Zip: SAN DIEGO, CA 921132213
Case Number: H02377-003
Agency: DEH Site Assessment & Mitigation
Funding: Private - VAP
Facility Type: Soils Only
Facility Status: Closed Case
Date: 3/26/1992
Date Began: 1/2/1990

Name: ISP ALGINATES
Address: 2145 E BELT ST
City,State,Zip: SAN DIEGO, CA 921132213
Case Number: H02377-004
Agency: DEH Site Assessment & Mitigation
Funding: Private - VAP
Facility Type: Soils Only
Facility Status: Closed Case
Date: 8/21/1993
Date Began: 8/20/1992

Name: ISP ALGINATES
Address: 2145 E BELT ST
City,State,Zip: SAN DIEGO, CA 921132213
Case Number: H02377-005
Agency: DEH Site Assessment & Mitigation
Funding: Private - VAP
Facility Type: Soils Only
Facility Status: Closed Case
Date: 3/15/2004
Date Began: 3/27/1995

Name: ISP ALGINATES
Address: 2145 E BELT ST
City,State,Zip: SAN DIEGO, CA 921132213
Case Number: H02377-006
Agency: DEH Site Assessment & Mitigation
Funding: Private - VAP
Facility Type: Soils Only
Facility Status: Closed Case
Date: 3/15/2004
Date Began: 1/13/1994

Name: ISP ALGINATES
Address: 2145 E BELT ST
City,State,Zip: SAN DIEGO, CA 921132213
Case Number: H02377-007
Agency: DEH Site Assessment & Mitigation
Funding: Private - VAP

Map ID
Direction
Distance
Elevation

MAP FINDINGS

Site

Database(s)

EDR ID Number
EPA ID Number

CNRSW PORT OPS BROW REFURBISHMENT (Continued)

1007199198

Facility Type: Soils Only
Facility Status: Closed Case
Date: 8/15/1995
Date Began: 12/6/1993

Name: ISP ALGINATES
Address: 2145 E BELT ST
City,State,Zip: SAN DIEGO, CA 921132213
Case Number: H02377-008
Agency: DEH Site Assessment & Mitigation
Funding: Private - VAP
Facility Type: Soils Only
Facility Status: Closed Case
Date: 8/20/1996
Date Began: 9/18/1995

Name: ISP ALGINATES
Address: 2145 E BELT ST
City,State,Zip: SAN DIEGO, CA 921132213
Case Number: H02377-009
Agency: DEH Site Assessment & Mitigation
Funding: Private - VAP
Facility Type: Soils Only
Facility Status: Closed Case
Date: 3/15/2004
Date Began: 1/22/2001

Name: ISP ALGINATES
Address: 2145 E BELT ST
City,State,Zip: SAN DIEGO, CA 921132213
Case Number: H02377-010
Agency: DEH Site Assessment & Mitigation
Funding: Private - VAP
Facility Type: Soils Only
Facility Status: Preliminary Assessment
Date: 3/29/2001
Date Began: 3/12/2001

UST:

Name: ISP ALGINATES
Address: 2145 E BELT ST
City,State,Zip: SAN DIEGO, CA 92113
Facility ID: H02377
Permitting Agency: SAN DIEGO COUNTY
Latitude: 32.6954195
Longitude: -117.1436726

NY MANIFEST:

Name: KELCO
Address: 2145 E BELT ST
City,State,Zip: SAN DIEGO, CA 92113-2213
Country: USA
EPA ID: CAD981379415
Facility Status: Not reported
Location Address 1: P. O. BOX 13216
Code: BP

Map ID
Direction
Distance
Elevation

MAP FINDINGS

Site

Database(s)

EDR ID Number
EPA ID Number

CNRSW PORT OPS BROW REFURBISHMENT (Continued)

1007199198

Location Address 2: Not reported
Total Tanks: Not reported
Location City: SAN DIEGO
Location State: CA
Location Zip: 92112
Location Zip 4: Not reported

NY MANIFEST:

EPAID: CAD981379415
Mailing Name: KELCO
Mailing Contact: KELCO
Mailing Address 1: P. O. BOX 13216
Mailing Address 2: Not reported
Mailing City: SAN DIEGO
Mailing State: CA
Mailing Zip: 92112
Mailing Zip 4: Not reported
Mailing Country: USA
Mailing Phone: 6192924900

NY MANIFEST:

Document ID: NYA6107922
Manifest Status: C
seq: Not reported
Year: 1987
Trans1 State ID: 703759
Trans2 State ID: X17593
Generator Ship Date: 04/21/1987
Trans1 Recv Date: 04/21/1987
Trans2 Recv Date: / /
TSD Site Recv Date: 04/29/1987
Part A Recv Date: 04/30/1987
Part B Recv Date: 05/06/1987
Generator EPA ID: CAD981379415
Trans1 EPA ID: NYD980769947
Trans2 EPA ID: Not reported
TSD ID 1: NYD000632372
TSD ID 2: Not reported
Manifest Tracking Number: Not reported
Import Indicator: Not reported
Export Indicator: Not reported
Discr Quantity Indicator: Not reported
Discr Type Indicator: Not reported
Discr Residue Indicator: Not reported
Discr Partial Reject Indicator: Not reported
Discr Full Reject Indicator: Not reported
Manifest Ref Number: Not reported
Alt Facility RCRA ID: Not reported
Alt Facility Sign Date: Not reported
MGMT Method Type Code: Not reported
Waste Code: D003 - NON-LISTED REACTIVE WASTES
Waste Code: Not reported
Waste Code: Not reported
Waste Code: Not reported
Waste Code: Not reported
Waste Code: Not reported
Quantity: 00003

Map ID
Direction
Distance
Elevation

MAP FINDINGS

Site

Database(s)

EDR ID Number
EPA ID Number

CNRSW PORT OPS BROW REFURBISHMENT (Continued)

1007199198

Units: P - Pounds
Number of Containers: 001
Container Type: DM - Metal drums, barrels
Handling Method: T Chemical, physical, or biological treatment.
Specific Gravity: 100

[Click this hyperlink](#) while viewing on your computer to access
-1 additional NY MANIFEST: record(s) in the EDR Site Report.

CERS:

Name: ISP ALGINATES
Address: 2145 E BELT ST
City,State,Zip: SAN DIEGO, CA 921132213
Site ID: 193657
CERS ID: T0607301155
CERS Description: Leaking Underground Storage Tank Cleanup Site

Coordinates:

Site ID: 193657
Facility Name: ISP ALGINATES
Env Int Type Code: CPS
Program ID: T0608117074
Coord Name: Not reported
Ref Point Type Desc: Unknown
Latitude: 32.693950
Longitude: -117.145231

Affiliation:

Affiliation Type Desc: Local Agency Caseworker
Entity Name: JAMES CLAY - SAN DIEGO COUNTY LOP
Entity Title: Not reported
Affiliation Address: P.O. Box 129261
Affiliation City: San Diego
Affiliation State: CA
Affiliation Country: Not reported
Affiliation Zip: Not reported
Affiliation Phone: Not reported

Name: ISP ALGINATES
Address: 2145 E BELT ST
City,State,Zip: SAN DIEGO, CA 921132213
Site ID: 193657
CERS ID: T0607301188
CERS Description: Leaking Underground Storage Tank Cleanup Site

Coordinates:

Site ID: 193657
Facility Name: ISP ALGINATES
Env Int Type Code: CPS
Program ID: T0608117074
Coord Name: Not reported
Ref Point Type Desc: Unknown
Latitude: 32.693950
Longitude: -117.145231

Map ID
Direction
Distance
Elevation

MAP FINDINGS

Site

Database(s)

EDR ID Number
EPA ID Number

CNRSW PORT OPS BROW REFURBISHMENT (Continued)

1007199198

Affiliation:

Affiliation Type Desc: Local Agency Caseworker
Entity Name: JAMES CLAY - SAN DIEGO COUNTY LOP
Entity Title: Not reported
Affiliation Address: P.O. Box 129261
Affiliation City: San Diego
Affiliation State: CA
Affiliation Country: Not reported
Affiliation Zip: Not reported
Affiliation Phone: Not reported

Name: ISP ALGINATES
Address: 2145 E BELT ST
City,State,Zip: SAN DIEGO, CA 921132213
Site ID: 193657
CERS ID: T0608117074
CERS Description: Cleanup Program Site

Coordinates:

Site ID: 193657
Facility Name: ISP ALGINATES
Env Int Type Code: CPS
Program ID: T0608117074
Coord Name: Not reported
Ref Point Type Desc: Unknown
Latitude: 32.693950
Longitude: -117.145231

Affiliation:

Affiliation Type Desc: Local Agency Caseworker
Entity Name: JAMES CLAY - SAN DIEGO COUNTY LOP
Entity Title: Not reported
Affiliation Address: P.O. Box 129261
Affiliation City: San Diego
Affiliation State: CA
Affiliation Country: Not reported
Affiliation Zip: Not reported
Affiliation Phone: Not reported

Name: ISP ALGINATES
Address: 2145 E BELT ST
City,State,Zip: SAN DIEGO, CA 921132213
Site ID: 193657
CERS ID: T0608151729
CERS Description: Cleanup Program Site

Coordinates:

Site ID: 193657
Facility Name: ISP ALGINATES
Env Int Type Code: CPS
Program ID: T0608117074
Coord Name: Not reported
Ref Point Type Desc: Unknown
Latitude: 32.693950
Longitude: -117.145231

Map ID
Direction
Distance
Elevation

MAP FINDINGS

Site

Database(s)

EDR ID Number
EPA ID Number

CNRSW PORT OPS BROW REFURBISHMENT (Continued)

1007199198

Affiliation:

Affiliation Type Desc: Local Agency Caseworker
Entity Name: JAMES CLAY - SAN DIEGO COUNTY LOP
Entity Title: Not reported
Affiliation Address: P.O. Box 129261
Affiliation City: San Diego
Affiliation State: CA
Affiliation Country: Not reported
Affiliation Zip: Not reported
Affiliation Phone: Not reported

Name: ISP ALGINATES
Address: 2145 E BELT ST
City,State,Zip: SAN DIEGO, CA 921132213
Site ID: 193657
CERS ID: T0608179993
CERS Description: Cleanup Program Site

Coordinates:

Site ID: 193657
Facility Name: ISP ALGINATES
Env Int Type Code: CPS
Program ID: T0608117074
Coord Name: Not reported
Ref Point Type Desc: Unknown
Latitude: 32.693950
Longitude: -117.145231

Affiliation:

Affiliation Type Desc: Local Agency Caseworker
Entity Name: JAMES CLAY - SAN DIEGO COUNTY LOP
Entity Title: Not reported
Affiliation Address: P.O. Box 129261
Affiliation City: San Diego
Affiliation State: CA
Affiliation Country: Not reported
Affiliation Zip: Not reported
Affiliation Phone: Not reported

Name: ISP ALGINATES
Address: 2145 E BELT ST
City,State,Zip: SAN DIEGO, CA 921132213
Site ID: 193657
CERS ID: T0608119278
CERS Description: Cleanup Program Site

Coordinates:

Site ID: 193657
Facility Name: ISP ALGINATES
Env Int Type Code: CPS
Program ID: T0608117074
Coord Name: Not reported
Ref Point Type Desc: Unknown
Latitude: 32.693950
Longitude: -117.145231

Map ID
Direction
Distance
Elevation

MAP FINDINGS

Site

Database(s)

EDR ID Number
EPA ID Number

CNRSW PORT OPS BROW REFURBISHMENT (Continued)

1007199198

Affiliation:

Affiliation Type Desc: Local Agency Caseworker
Entity Name: JAMES CLAY - SAN DIEGO COUNTY LOP
Entity Title: Not reported
Affiliation Address: P.O. Box 129261
Affiliation City: San Diego
Affiliation State: CA
Affiliation Country: Not reported
Affiliation Zip: Not reported
Affiliation Phone: Not reported

Name: ISP ALGINATES
Address: 2145 E BELT ST
City,State,Zip: SAN DIEGO, CA 921132213
Site ID: 193657
CERS ID: T0608126802
CERS Description: Cleanup Program Site

Coordinates:

Site ID: 193657
Facility Name: ISP ALGINATES
Env Int Type Code: CPS
Program ID: T0608117074
Coord Name: Not reported
Ref Point Type Desc: Unknown
Latitude: 32.693950
Longitude: -117.145231

Affiliation:

Affiliation Type Desc: Local Agency Caseworker
Entity Name: JAMES CLAY - SAN DIEGO COUNTY LOP
Entity Title: Not reported
Affiliation Address: P.O. Box 129261
Affiliation City: San Diego
Affiliation State: CA
Affiliation Country: Not reported
Affiliation Zip: Not reported
Affiliation Phone: Not reported

Name: ISP ALGINATES
Address: 2145 E BELT ST
City,State,Zip: SAN DIEGO, CA 921132213
Site ID: 193657
CERS ID: T0608138779
CERS Description: Cleanup Program Site

Coordinates:

Site ID: 193657
Facility Name: ISP ALGINATES
Env Int Type Code: CPS
Program ID: T0608117074
Coord Name: Not reported
Ref Point Type Desc: Unknown
Latitude: 32.693950
Longitude: -117.145231

Map ID
Direction
Distance
Elevation

MAP FINDINGS

Site

Database(s)

EDR ID Number
EPA ID Number

CNRSW PORT OPS BROW REFURBISHMENT (Continued)

1007199198

Affiliation:

Affiliation Type Desc: Local Agency Caseworker
Entity Name: JAMES CLAY - SAN DIEGO COUNTY LOP
Entity Title: Not reported
Affiliation Address: P.O. Box 129261
Affiliation City: San Diego
Affiliation State: CA
Affiliation Country: Not reported
Affiliation Zip: Not reported
Affiliation Phone: Not reported

Name: ISP ALGINATES
Address: 2145 E BELT ST
City,State,Zip: SAN DIEGO, CA 921132213
Site ID: 193657
CERS ID: T0608163856
CERS Description: Cleanup Program Site

Coordinates:

Site ID: 193657
Facility Name: ISP ALGINATES
Env Int Type Code: CPS
Program ID: T0608117074
Coord Name: Not reported
Ref Point Type Desc: Unknown
Latitude: 32.693950
Longitude: -117.145231

Affiliation:

Affiliation Type Desc: Local Agency Caseworker
Entity Name: JAMES CLAY - SAN DIEGO COUNTY LOP
Entity Title: Not reported
Affiliation Address: P.O. Box 129261
Affiliation City: San Diego
Affiliation State: CA
Affiliation Country: Not reported
Affiliation Zip: Not reported
Affiliation Phone: Not reported

Name: ISP ALGINATES
Address: 2145 E BELT ST
City,State,Zip: SAN DIEGO, CA 921132213
Site ID: 193657
CERS ID: T0608151998
CERS Description: Cleanup Program Site

Coordinates:

Site ID: 193657
Facility Name: ISP ALGINATES
Env Int Type Code: CPS
Program ID: T0608117074
Coord Name: Not reported
Ref Point Type Desc: Unknown
Latitude: 32.693950
Longitude: -117.145231

Map ID
 Direction
 Distance
 Elevation

MAP FINDINGS

Site

Database(s)

EDR ID Number
 EPA ID Number

CNRSW PORT OPS BROW REFURBISHMENT (Continued)

1007199198

Affiliation:

Affiliation Type Desc: Local Agency Caseworker
 Entity Name: JAMES CLAY - SAN DIEGO COUNTY LOP
 Entity Title: Not reported
 Affiliation Address: P.O. Box 129261
 Affiliation City: San Diego
 Affiliation State: CA
 Affiliation Country: Not reported
 Affiliation Zip: Not reported
 Affiliation Phone: Not reported

AF189
South
1/4-1/2
0.281 mi.
1485 ft.

KELCO
2145 BELT ST E
SAN DIEGO, CA 92113
Site 5 of 8 in cluster AF

CA LUST 1000984877
CA EMI N/A
CA HIST CORTESE
CA CERS

Relative:
Lower
Actual:
22 ft.

LUST REG 9:
 Region: 9
 Status: Case Closed
 Case Number: 9UT239
 Local Case: H02377-001
 Substance: Alcohol
 Qty Leaked: 0
 Abate Method: No Action Required - incident is minor, requiring no remedial action
 Local Agency: San Diego
 How Found: Other Means
 How Stopped: Repair Piping
 Source: Piping
 Cause: Corrosion
 Lead Agency: Local Agency
 Case Type: Other ground water affected
 Date Found: 07/21/1987
 Date Stopped: 07/21/1987
 Confirm Date: 11/20/1985
 Submit Workplan: Not reported
 Prelim Assess: 06/17/1986
 Desc Pollution: Not reported
 Remed Plan: / /
 Remed Action: Not reported
 Began Monitor: Not reported
 Release Date: 11/18/1986
 Enforce Date: Not reported
 Closed Date: 9/28/88
 Enforce Type: Not reported
 Pilot Program: LOP
 Basin Number: 908.22
 GW Depth: >25'
 Beneficial Use: No Beneficial groundwater use
 NPDES Number: Not reported
 Priority: Low priority. Priority ranking can change over time.
 File Dispn: File discarded, case closed
 Interim Remedial Actions: Yes
 Cleanup and Abatement order Number: Not reported
 Waste Discharge Requirement Number: Not reported

Map ID
Direction
Distance
Elevation

MAP FINDINGS

Site

Database(s)

EDR ID Number
EPA ID Number

KELCO (Continued)

1000984877

Region: 9
Status: Case Closed
Case Number: 9UT2423
Local Case: H02377-002
Substance: Kerosene
Qty Leaked: 0
Abate Method: Excavate and Dispose - remove contaminated soil and dispose in approved site
Local Agency: San Diego
How Found: Other Means
How Stopped: Other Means
Source: Unknown
Cause: Unknown
Lead Agency: Local Agency
Case Type: Soil only
Date Found: 07/21/1987
Date Stopped: 07/21/1987
Confirm Date: 07/21/1987
Submit Workplan: 7/21/87
Prelim Assess: / /
Desc Pollution: Not reported
Remed Plan: / /
Remed Action: Not reported
Began Monitor: Not reported
Release Date: 07/24/1987
Enforce Date: Not reported
Closed Date: 9/28/88
Enforce Type: Not reported
Pilot Program: LOP
Basin Number: 908.22
GW Depth: Not reported
Beneficial Use: Not reported
NPDES Number: Not reported
Priority: Low priority. Priority ranking can change over time.
File Disp: File discarded, case closed
Interim Remedial Actions: Yes
Cleanup and Abatement order Number: Not reported
Waste Discharge Requirement Number: Not reported

EMI:

Name: KELCO / NUTRASWEET KELCO
Address: 2145 BELT ST E
City,State,Zip: SAN DIEGO, CA 92113
Year: 1997
County Code: 37
Air Basin: SD
Facility ID: 118
Air District Name: SD
SIC Code: 2833
Air District Name: SAN DIEGO COUNTY APCD
Community Health Air Pollution Info System: Not reported
Consolidated Emission Reporting Rule: Not reported
Total Organic Hydrocarbon Gases Tons/Yr: 1219
Reactive Organic Gases Tons/Yr: 1165
Carbon Monoxide Emissions Tons/Yr: 122
NOX - Oxides of Nitrogen Tons/Yr: 175
SOX - Oxides of Sulphur Tons/Yr: 1

Map ID
Direction
Distance
Elevation

MAP FINDINGS

Site

Database(s)

EDR ID Number
EPA ID Number

KELCO (Continued)

1000984877

Particulate Matter Tons/Yr: 12
Part. Matter 10 Micrometers and Smlr Tons/Yr12

Name: KELCO / NUTRASWEET KELCO
Address: 2145 BELT ST E
City,State,Zip: SAN DIEGO, CA 92113
Year: 1998
County Code: 37
Air Basin: SD
Facility ID: 118
Air District Name: SD
SIC Code: 2833
Air District Name: SAN DIEGO COUNTY APCD
Community Health Air Pollution Info System: Not reported
Consolidated Emission Reporting Rule: Not reported
Total Organic Hydrocarbon Gases Tons/Yr: 981
Reactive Organic Gases Tons/Yr: 926
Carbon Monoxide Emissions Tons/Yr: 99
NOX - Oxides of Nitrogen Tons/Yr: 179
SOX - Oxides of Sulphur Tons/Yr: 1
Particulate Matter Tons/Yr: 12
Part. Matter 10 Micrometers and Smlr Tons/Yr12

Name: KELCO / NUTRASWEET KELCO
Address: 2145 BELT ST E
City,State,Zip: SAN DIEGO, CA 92113
Year: 1999
County Code: 37
Air Basin: SD
Facility ID: 118
Air District Name: SD
SIC Code: 2833
Air District Name: SAN DIEGO COUNTY APCD
Community Health Air Pollution Info System: Not reported
Consolidated Emission Reporting Rule: Not reported
Total Organic Hydrocarbon Gases Tons/Yr: 981
Reactive Organic Gases Tons/Yr: 926
Carbon Monoxide Emissions Tons/Yr: 99
NOX - Oxides of Nitrogen Tons/Yr: 179
SOX - Oxides of Sulphur Tons/Yr: 1
Particulate Matter Tons/Yr: 12
Part. Matter 10 Micrometers and Smlr Tons/Yr12

Name: ISP ALGINATES INC
Address: 2145 BELT ST E
City,State,Zip: SAN DIEGO, CA 92113
Year: 2000
County Code: 37
Air Basin: SD
Facility ID: 7006
Air District Name: SD
SIC Code: 2833
Air District Name: SAN DIEGO COUNTY APCD
Community Health Air Pollution Info System: Not reported
Consolidated Emission Reporting Rule: Not reported
Total Organic Hydrocarbon Gases Tons/Yr: 41
Reactive Organic Gases Tons/Yr: 41

Map ID
Direction
Distance
Elevation

MAP FINDINGS

Site

Database(s)

EDR ID Number
EPA ID Number

KELCO (Continued)

1000984877

Carbon Monoxide Emissions Tons/Yr: 0
NOX - Oxides of Nitrogen Tons/Yr: 0
SOX - Oxides of Sulphur Tons/Yr: 0
Particulate Matter Tons/Yr: 0
Part. Matter 10 Micrometers and Smllr Tons/Yr: 0

Name: CP KELCO
Address: 2145 BELT ST E
City,State,Zip: SAN DIEGO, CA 92113
Year: 2000
County Code: 37
Air Basin: SD
Facility ID: 118
Air District Name: SD
SIC Code: 2099
Air District Name: SAN DIEGO COUNTY APCD
Community Health Air Pollution Info System: N
Consolidated Emission Reporting Rule: Not reported
Total Organic Hydrocarbon Gases Tons/Yr: 103
Reactive Organic Gases Tons/Yr: 58
Carbon Monoxide Emissions Tons/Yr: 44
NOX - Oxides of Nitrogen Tons/Yr: 94
SOX - Oxides of Sulphur Tons/Yr: 1
Particulate Matter Tons/Yr: 10
Part. Matter 10 Micrometers and Smllr Tons/Yr: 0

Name: ISP ALGINATES INC
Address: 2145 BELT ST E
City,State,Zip: SAN DIEGO, CA 92113
Year: 2001
County Code: 37
Air Basin: SD
Facility ID: 7006
Air District Name: SD
SIC Code: 2833
Air District Name: SAN DIEGO COUNTY APCD
Community Health Air Pollution Info System: Y
Consolidated Emission Reporting Rule: Not reported
Total Organic Hydrocarbon Gases Tons/Yr: 41
Reactive Organic Gases Tons/Yr: 41
Carbon Monoxide Emissions Tons/Yr: 0
NOX - Oxides of Nitrogen Tons/Yr: 0
SOX - Oxides of Sulphur Tons/Yr: 0
Particulate Matter Tons/Yr: 0
Part. Matter 10 Micrometers and Smllr Tons/Yr: 0

Name: ISP ALGINATES INC
Address: 2145 BELT ST E
City,State,Zip: SAN DIEGO, CA 92113
Year: 2002
County Code: 37
Air Basin: SD
Facility ID: 7006
Air District Name: SD
SIC Code: 2833
Air District Name: SAN DIEGO COUNTY APCD
Community Health Air Pollution Info System: Y

Map ID
Direction
Distance
Elevation

MAP FINDINGS

Site

Database(s)

EDR ID Number
EPA ID Number

KELCO (Continued)

1000984877

Consolidated Emission Reporting Rule: Not reported
Total Organic Hydrocarbon Gases Tons/Yr: 28
Reactive Organic Gases Tons/Yr: 28
Carbon Monoxide Emissions Tons/Yr: 0
NOX - Oxides of Nitrogen Tons/Yr: 0
SOX - Oxides of Sulphur Tons/Yr: 0
Particulate Matter Tons/Yr: 0
Part. Matter 10 Micrometers and Smllr Tons/Yr0

Name: CP KELCO
Address: 2145 BELT ST E
City,State,Zip: SAN DIEGO, CA 92113
Year: 2002
County Code: 37
Air Basin: SD
Facility ID: 118
Air District Name: SD
SIC Code: 2099
Air District Name: SAN DIEGO COUNTY APCD
Community Health Air Pollution Info System: Y
Consolidated Emission Reporting Rule: Not reported
Total Organic Hydrocarbon Gases Tons/Yr: 72
Reactive Organic Gases Tons/Yr: 59
Carbon Monoxide Emissions Tons/Yr: 15
NOX - Oxides of Nitrogen Tons/Yr: 76
SOX - Oxides of Sulphur Tons/Yr: 2
Particulate Matter Tons/Yr: 10
Part. Matter 10 Micrometers and Smllr Tons/Yr10

Name: CP KELCO
Address: 2145 BELT ST E
City,State,Zip: SAN DIEGO, CA 92113
Year: 2003
County Code: 37
Air Basin: SD
Facility ID: 118
Air District Name: SD
SIC Code: 2099
Air District Name: SAN DIEGO COUNTY APCD
Community Health Air Pollution Info System: N
Consolidated Emission Reporting Rule: Not reported
Total Organic Hydrocarbon Gases Tons/Yr: 96
Reactive Organic Gases Tons/Yr: 47
Carbon Monoxide Emissions Tons/Yr: 14
NOX - Oxides of Nitrogen Tons/Yr: 72
SOX - Oxides of Sulphur Tons/Yr: 1
Particulate Matter Tons/Yr: 11
Part. Matter 10 Micrometers and Smllr Tons/Yr11

Name: ISP ALGINATES INC
Address: 2145 BELT ST E
City,State,Zip: SAN DIEGO, CA 92113
Year: 2003
County Code: 37
Air Basin: SD
Facility ID: 7006
Air District Name: SD

Map ID
Direction
Distance
Elevation

MAP FINDINGS

Site

Database(s)

EDR ID Number
EPA ID Number

KELCO (Continued)

1000984877

SIC Code: 2833
Air District Name: SAN DIEGO COUNTY APCD
Community Health Air Pollution Info System: N
Consolidated Emission Reporting Rule: Not reported
Total Organic Hydrocarbon Gases Tons/Yr: 34
Reactive Organic Gases Tons/Yr: 34
Carbon Monoxide Emissions Tons/Yr: 0
NOX - Oxides of Nitrogen Tons/Yr: 0
SOX - Oxides of Sulphur Tons/Yr: 0
Particulate Matter Tons/Yr: 0
Part. Matter 10 Micrometers and Smllr Tons/Yr: 0

Name: CP KELCO
Address: 2145 BELT ST E
City,State,Zip: SAN DIEGO, CA 92113
Year: 2004
County Code: 37
Air Basin: SD
Facility ID: 118
Air District Name: SD
SIC Code: 2099
Air District Name: SAN DIEGO COUNTY APCD
Community Health Air Pollution Info System: Y
Consolidated Emission Reporting Rule: Not reported
Total Organic Hydrocarbon Gases Tons/Yr: 95.6526
Reactive Organic Gases Tons/Yr: 47.407455
Carbon Monoxide Emissions Tons/Yr: 14.3596697
NOX - Oxides of Nitrogen Tons/Yr: 71.9631818
SOX - Oxides of Sulphur Tons/Yr: 0.81207
Particulate Matter Tons/Yr: 10.74165
Part. Matter 10 Micrometers and Smllr Tons/Yr: 10.74165

Name: ISP ALGINATES INC
Address: 2145 BELT ST E
City,State,Zip: SAN DIEGO, CA 92113
Year: 2004
County Code: 37
Air Basin: SD
Facility ID: 7006
Air District Name: SD
SIC Code: 2833
Air District Name: SAN DIEGO COUNTY APCD
Community Health Air Pollution Info System: Y
Consolidated Emission Reporting Rule: Not reported
Total Organic Hydrocarbon Gases Tons/Yr: 33.5049992
Reactive Organic Gases Tons/Yr: 33.5049992
Carbon Monoxide Emissions Tons/Yr: 0
NOX - Oxides of Nitrogen Tons/Yr: 0
SOX - Oxides of Sulphur Tons/Yr: 0
Particulate Matter Tons/Yr: 0
Part. Matter 10 Micrometers and Smllr Tons/Yr: 0

Name: ISP ALGINATES INC
Address: 2145 BELT ST E
City,State,Zip: SAN DIEGO, CA 92113
Year: 2005
County Code: 37

Map ID
Direction
Distance
Elevation

MAP FINDINGS

Site

Database(s)

EDR ID Number
EPA ID Number

KELCO (Continued)

1000984877

Air Basin: SD
Facility ID: 7006
Air District Name: SD
SIC Code: 2833
Air District Name: SAN DIEGO COUNTY APCD
Community Health Air Pollution Info System: Not reported
Consolidated Emission Reporting Rule: Not reported
Total Organic Hydrocarbon Gases Tons/Yr: 43.54
Reactive Organic Gases Tons/Yr: 43.54
Carbon Monoxide Emissions Tons/Yr: 0
NOX - Oxides of Nitrogen Tons/Yr: 0
SOX - Oxides of Sulphur Tons/Yr: 0
Particulate Matter Tons/Yr: 0
Part. Matter 10 Micrometers and Smlr Tons/Yr: 0

Name: ISP ALGINATES INC
Address: 2145 BELT ST E
City,State,Zip: SAN DIEGO, CA 92113
Year: 2006
County Code: 37
Air Basin: SD
Facility ID: 7006
Air District Name: SD
SIC Code: 2833
Air District Name: SAN DIEGO COUNTY APCD
Community Health Air Pollution Info System: Not reported
Consolidated Emission Reporting Rule: Not reported
Total Organic Hydrocarbon Gases Tons/Yr: 47.24
Reactive Organic Gases Tons/Yr: 47.24
Carbon Monoxide Emissions Tons/Yr: 0
NOX - Oxides of Nitrogen Tons/Yr: 0
SOX - Oxides of Sulphur Tons/Yr: 0
Particulate Matter Tons/Yr: 1.13
Part. Matter 10 Micrometers and Smlr Tons/Yr: 1.13

Name: ISP ALGINATES INC
Address: 2145 BELT ST E
City,State,Zip: SAN DIEGO, CA 92113
Year: 2007
County Code: 37
Air Basin: SD
Facility ID: 7006
Air District Name: SD
SIC Code: 2833
Air District Name: SAN DIEGO COUNTY APCD
Community Health Air Pollution Info System: Not reported
Consolidated Emission Reporting Rule: Not reported
Total Organic Hydrocarbon Gases Tons/Yr: 47.24
Reactive Organic Gases Tons/Yr: 47.24
Carbon Monoxide Emissions Tons/Yr: 0
NOX - Oxides of Nitrogen Tons/Yr: 0
SOX - Oxides of Sulphur Tons/Yr: 0
Particulate Matter Tons/Yr: 1.13
Part. Matter 10 Micrometers and Smlr Tons/Yr: 1.13

Name: ISP ALGINATES INC
Address: 2145 BELT ST E

Map ID
Direction
Distance
Elevation

MAP FINDINGS

Site

Database(s)

EDR ID Number
EPA ID Number

KELCO (Continued)

1000984877

City,State,Zip: SAN DIEGO, CA 92113
Year: 2008
County Code: 37
Air Basin: SD
Facility ID: 7006
Air District Name: SD
SIC Code: 2833
Air District Name: SAN DIEGO COUNTY APCD
Community Health Air Pollution Info System: Not reported
Consolidated Emission Reporting Rule: Not reported
Total Organic Hydrocarbon Gases Tons/Yr: 47.24
Reactive Organic Gases Tons/Yr: 47.24
Carbon Monoxide Emissions Tons/Yr: 0
NOX - Oxides of Nitrogen Tons/Yr: 0
SOX - Oxides of Sulphur Tons/Yr: 0
Particulate Matter Tons/Yr: 1.13
Part. Matter 10 Micrometers and Smlr Tons/Yr: 1.13

Name: ISP ALGINATES INC
Address: 2145 BELT ST E
City,State,Zip: SAN DIEGO, CA 92113
Year: 2009
County Code: 37
Air Basin: SD
Facility ID: 7006
Air District Name: SD
SIC Code: 2833
Air District Name: SAN DIEGO COUNTY APCD
Community Health Air Pollution Info System: Not reported
Consolidated Emission Reporting Rule: Not reported
Total Organic Hydrocarbon Gases Tons/Yr: 47.240000000000002
Reactive Organic Gases Tons/Yr: 47.240000000000002
Carbon Monoxide Emissions Tons/Yr: 0
NOX - Oxides of Nitrogen Tons/Yr: 0
SOX - Oxides of Sulphur Tons/Yr: 0
Particulate Matter Tons/Yr: 1.1299999999999999
Part. Matter 10 Micrometers and Smlr Tons/Yr: 1.1299999999999999

HIST CORTESE:

edr_fname: KELCO
edr_fadd1: 2145 BELT
City,State,Zip: SAN DIEGO, CA 92113
Region: CORTESE
Facility County Code: 37
Reg By: LTNKA
Reg Id: 9UT239

edr_fname: KELCO
edr_fadd1: 2145 BELT
City,State,Zip: SAN DIEGO, CA 92113
Region: CORTESE
Facility County Code: 37
Reg By: LTNKA
Reg Id: 9UT2423

CERS:

Map ID
Direction
Distance
Elevation

MAP FINDINGS

Site

Database(s)

EDR ID Number
EPA ID Number

KELCO (Continued)

1000984877

Name: ISP ALGINATES INC
Address: 2145 BELT ST E
City,State,Zip: SAN DIEGO, CA 92113-2213
Site ID: 474045
CERS ID: 110021287276
CERS Description: US EPA Air Emission Inventory System (EIS)

Affiliation:

Affiliation Type Desc: Environmental Contact
Entity Name: DAVID J MCKINLEY
Entity Title: EHS MANAGER
Affiliation Address: Not reported
Affiliation City: Not reported
Affiliation State: Not reported
Affiliation Country: Not reported
Affiliation Zip: Not reported
Affiliation Phone: Not reported

Affiliation Type Desc: Environmental Contact
Entity Name: CHRISTINA GRAULAU
Entity Title: NAVY SW MGR
Affiliation Address: 1220 PACIFIC HWY
Affiliation City: SANDIEGO
Affiliation State: CA
Affiliation Country: Not reported
Affiliation Zip: Not reported
Affiliation Phone: Not reported

Affiliation Type Desc: Local Agency Caseworker
Entity Name: JAMES CLAY SAN DIEGO CNTY LOP
Entity Title: Not reported
Affiliation Address: POBOX 129261
Affiliation City: SANDIEGO
Affiliation State: Not reported
Affiliation Country: Not reported
Affiliation Zip: Not reported
Affiliation Phone: Not reported

Affiliation Type Desc: Public Contact
Entity Name: JAMES LEONARD
Entity Title: Not reported
Affiliation Address: Not reported
Affiliation City: Not reported
Affiliation State: Not reported
Affiliation Country: Not reported
Affiliation Zip: Not reported
Affiliation Phone: Not reported

Affiliation Type Desc: Environmental Contact
Entity Name: PAUL ALTAMIRANO
Entity Title: PLANT MANAGER
Affiliation Address: Not reported
Affiliation City: Not reported
Affiliation State: Not reported
Affiliation Country: Not reported
Affiliation Zip: Not reported
Affiliation Phone: Not reported

Map ID
Direction
Distance
Elevation

MAP FINDINGS

Site

Database(s)

EDR ID Number
EPA ID Number

AG190 INTERSTATE BRANDS CORPORATION
NNE 1955 JULIAN AVE
1/4-1/2 SAN DIEGO, CA 92113
0.284 mi.
1500 ft. Site 1 of 2 in cluster AG

CA LUST U001572985
CA HIST UST N/A
CA HIST CORTESE
CA SAN DIEGO CO LOP
CA CERS

Relative:
Higher
Actual:
67 ft.

LUST:
Name: INTERSTATE BRANDS CORPORATION
Address: 1955 JULIAN AV
City,State,Zip: SAN DIEGO, CA 921131125
Lead Agency: SAN DIEGO COUNTY LOP
Case Type: LUST Cleanup Site
Geo Track: http://geotracker.waterboards.ca.gov/profile_report.asp?global_id=T0607300968
Global Id: T0607300968
Latitude: 32.7023579
Longitude: -117.1419055
Status: Completed - Case Closed
Status Date: 06/23/2006
Case Worker: KH
RB Case Number: 9UT220
Local Agency: SAN DIEGO COUNTY LOP
File Location: Local Agency
Local Case Number: H21210-001
Potential Media Affect: Soil
Potential Contaminants of Concern: Gasoline
Site History: Not reported

LUST:
Global Id: T0607300968
Contact Type: Local Agency Caseworker
Contact Name: KEVIN HEATON
Organization Name: SAN DIEGO COUNTY LOP
Address: P.O. Box 129261
City: San Diego
Email: kevin.heaton@sdcounty.ca.gov
Phone Number: Not reported

LUST:
Global Id: T0607300968
Action Type: Other
Date: 01/15/1987
Action: Leak Began

Global Id: T0607300968
Action Type: Other
Date: 01/15/1987
Action: Leak Discovery

Global Id: T0607300968
Action Type: Other
Date: 01/20/1987
Action: Leak Stopped

Global Id: T0607300968
Action Type: ENFORCEMENT
Date: 12/05/1987
Action: Notice of Responsibility

Global Id: T0607300968

Map ID
Direction
Distance
Elevation

MAP FINDINGS

Site

Database(s)

EDR ID Number
EPA ID Number

INTERSTATE BRANDS CORPORATION (Continued)

U001572985

Action Type: ENFORCEMENT
Date: 06/23/2006
Action: Closure/No Further Action Letter

Global Id: T0607300968
Action Type: Other
Date: 01/15/1987
Action: Leak Reported

LUST:

Global Id: T0607300968
Status: Open - Case Begin Date
Status Date: 01/15/1987

Global Id: T0607300968
Status: Completed - Case Closed
Status Date: 06/23/2006

HIST UST:

Name: INTERSTATE BRANDS CORPORATION
Address: 1955 JULIAN AVE
City,State,Zip: SAN DIEGO, CA 92113
File Number: Not reported
URL: Not reported
Region: STATE
Facility ID: 00000005912
Facility Type: Other
Other Type: GARAGE FACILITY
Contact Name: ESKEW MABRY
Telephone: 6192398155
Owner Name: INTERSTATE BRANDS CORPORATION
Owner Address: 12 EAST ARMOUR BOULEVARD
Owner City,St,Zip: KANSAS CITY, MO 64111
Total Tanks: 0006

Tank Num: 001
Container Num: 602401
Year Installed: Not reported
Tank Capacity: 00010000
Tank Used for: PRODUCT
Type of Fuel: DIESEL
Container Construction Thickness: Not reported
Leak Detection: Pressure Test

Tank Num: 002
Container Num: 602402
Year Installed: Not reported
Tank Capacity: 00010000
Tank Used for: Not reported
Type of Fuel: Not reported
Container Construction Thickness: Not reported
Leak Detection: Pressure Test

Tank Num: 003
Container Num: 60-2404

Map ID
Direction
Distance
Elevation

MAP FINDINGS

Site

Database(s)

EDR ID Number
EPA ID Number

INTERSTATE BRANDS CORPORATION (Continued)

U001572985

Year Installed: Not reported
Tank Capacity: 00000000
Tank Used for: WASTE
Type of Fuel: 5
Container Construction Thickness: X
Leak Detection: None

Tank Num: 004
Container Num: 60-2405
Year Installed: Not reported
Tank Capacity: 00000000
Tank Used for: WASTE
Type of Fuel: WASTE OIL
Container Construction Thickness: Not reported
Leak Detection: None

Tank Num: 005
Container Num: 60-2406
Year Installed: Not reported
Tank Capacity: 00000000
Tank Used for: WASTE
Type of Fuel: WASTE OIL
Container Construction Thickness: Not reported
Leak Detection: None

Tank Num: 006
Container Num: 24 B F
Year Installed: Not reported
Tank Capacity: 00004000
Tank Used for: PRODUCT
Type of Fuel: Not reported
Container Construction Thickness: Not reported
Leak Detection: None

HIST CORTESE:

edr_fname: INTERSTATE BRANDS CORPORA
edr_fadd1: 1955 JULIAN
City,State,Zip: SAN DIEGO, CA 92113
Region: CORTESE
Facility County Code: 37
Reg By: LTNKA
Reg Id: 9UT220

SAN DIEGO CO LOP:

Name: INTERSTATE BRANDS CORPORATION
Address: 1955 JULIAN AVE
City,State,Zip: SAN DIEGO, CA 92113
Record ID: DEH1987-LSAM-H21210-001
Record Status: Completed
Opened Date: 01/15/1987
Parcel Number: 538-290-05-00
Case Type: LOP - Local Oversight Program
Historical Name: INTERSTATE BRANDS CORPORATION
SWRCB Global ID: T0607300968
Funding: F - LOP Federal Fund
Lead Agency: DEH/SAM

Map ID
Direction
Distance
Elevation

MAP FINDINGS

Site

Database(s)

EDR ID Number
EPA ID Number

INTERSTATE BRANDS CORPORATION (Continued)

U001572985

Lead Agency Date: 01/15/1987
Census Tract: 49.00
Community: San Diego
Jurisdiction: SAN DIEGO
Watershed Basin Number: 908.22
Water Purveyor: SAN DIEGO
Fire Agency: SAN DIEGO
Latitude: 32.7022860
Longitude: -117.1421120
X MapCoord: 6287232.729
Y MapCoord: 1836487.289

CERS:

Name: INTERSTATE BRANDS CORP
Address: 1955 JULIAN AVENUE
City,State,Zip: SAN DIEGO, CA 92113-1125
Site ID: 473894
CERS ID: 110001191095
CERS Description: US EPA Air Emission Inventory System (EIS)

Affiliation:

Affiliation Type Desc: Local Agency Caseworker
Entity Name: KEVIN HEATON SAN DIEGO CNTY LOP
Entity Title: Not reported
Affiliation Address: POBOX 129261
Affiliation City: SANDIEGO
Affiliation State: Not reported
Affiliation Country: Not reported
Affiliation Zip: Not reported
Affiliation Phone: Not reported

Name: INTERSTATE BRANDS CORPORATION
Address: 1955 JULIAN AV
City,State,Zip: SAN DIEGO, CA 921131125
Site ID: 192554
CERS ID: T0607300968
CERS Description: Leaking Underground Storage Tank Cleanup Site

Affiliation:

Affiliation Type Desc: Local Agency Caseworker
Entity Name: KEVIN HEATON - SAN DIEGO COUNTY LOP
Entity Title: Not reported
Affiliation Address: P.O. Box 129261
Affiliation City: San Diego
Affiliation State: CA
Affiliation Country: Not reported
Affiliation Zip: Not reported
Affiliation Phone: Not reported

MAP FINDINGS

Map ID
Direction
Distance
Elevation

Site

Database(s)

EDR ID Number
EPA ID Number

AG191
NNE
1/4-1/2
0.284 mi.
1500 ft.

INTERSTATE BRANDS CORPORATION
1955 JULIAN AVE
SAN DIEGO, CA 92113
Site 2 of 2 in cluster AG

CA LUST
CA SAN DIEGO CO. SAM
CA SWEEPS UST
CA WDS
CA WIP

S105032866
N/A

Relative:
Higher

CA LUST:
No Details: Please contact your EDR Account Executive for more information about this site

Actual:
67 ft.

SAN DIEGO CO. SAM:
Name: INTERSTATE BRANDS CORPORATION
Address: 1955 JULIAN AV
City,State,Zip: SAN DIEGO, CA 921131125
Case Number: H21210-001
Agency: DEH Site Assessment & Mitigation
Funding: LOP - Federal Fund
Facility Type: Soils Only
Facility Status: Closed Case
Date: 6/23/2006
Date Began: 1/15/1987

SWEEPS UST:

Name: INTERSTATE BRANDS CORPORATION
Address: 1955 JULIAN AVE
City: SAN DIEGO
Status: Active
Comp Number: 21210
Number: 9
Board Of Equalization: Not reported
Referral Date: Not reported
Action Date: 06-26-92
Created Date: 02-29-88
Owner Tank Id: Not reported
SWRCB Tank Id: Not reported
Tank Status: Not reported
Capacity: Not reported
Active Date: Not reported
Tank Use: Not reported
STG: Not reported
Content: Not reported
Number Of Tanks: Not reported

Name: INTERSTATE BRANDS CORPORATION
Address: 1955 JULIAN AVE
City: SAN DIEGO
Status: Not reported
Comp Number: 21210
Number: Not reported
Board Of Equalization: Not reported
Referral Date: Not reported
Action Date: Not reported
Created Date: Not reported
Owner Tank Id: Not reported
SWRCB Tank Id: 37-000-021210-000001
Tank Status: Not reported
Capacity: 10000
Active Date: Not reported
Tank Use: M.V. FUEL
STG: PRODUCT

Map ID
Direction
Distance
Elevation

MAP FINDINGS

Site

Database(s)

EDR ID Number
EPA ID Number

INTERSTATE BRANDS CORPORATION (Continued)

S105032866

Content: OTHER
Number Of Tanks: 6

Name: INTERSTATE BRANDS CORPORATION
Address: 1955 JULIAN AVE
City: SAN DIEGO
Status: Not reported
Comp Number: 21210
Number: Not reported
Board Of Equalization: Not reported
Referral Date: Not reported
Action Date: Not reported
Created Date: Not reported
Owner Tank Id: Not reported
SWRCB Tank Id: 37-000-021210-000002
Tank Status: Not reported
Capacity: 10000
Active Date: Not reported
Tank Use: UNKNOWN
STG: PRODUCT
Content: Not reported
Number Of Tanks: Not reported

Name: INTERSTATE BRANDS CORPORATION
Address: 1955 JULIAN AVE
City: SAN DIEGO
Status: Not reported
Comp Number: 21210
Number: Not reported
Board Of Equalization: Not reported
Referral Date: Not reported
Action Date: Not reported
Created Date: Not reported
Owner Tank Id: Not reported
SWRCB Tank Id: 37-000-021210-000003
Tank Status: Not reported
Capacity: 2000
Active Date: Not reported
Tank Use: M.V. FUEL
STG: PRODUCT
Content: OTHER
Number Of Tanks: Not reported

Name: INTERSTATE BRANDS CORPORATION
Address: 1955 JULIAN AVE
City: SAN DIEGO
Status: Not reported
Comp Number: 21210
Number: Not reported
Board Of Equalization: Not reported
Referral Date: Not reported
Action Date: Not reported
Created Date: Not reported
Owner Tank Id: Not reported
SWRCB Tank Id: 37-000-021210-000004
Tank Status: Not reported
Capacity: 2000

Map ID
Direction
Distance
Elevation

MAP FINDINGS

Site

Database(s)

EDR ID Number
EPA ID Number

INTERSTATE BRANDS CORPORATION (Continued)

S105032866

Active Date: Not reported
Tank Use: M.V. FUEL
STG: PRODUCT
Content: OTHER
Number Of Tanks: Not reported

Name: INTERSTATE BRANDS CORPORATION
Address: 1955 JULIAN AVE
City: SAN DIEGO
Status: Not reported
Comp Number: 21210
Number: Not reported
Board Of Equalization: Not reported
Referral Date: Not reported
Action Date: Not reported
Created Date: Not reported
Owner Tank Id: Not reported
SWRCB Tank Id: 37-000-021210-000005
Tank Status: Not reported
Capacity: 10000
Active Date: Not reported
Tank Use: M.V. FUEL
STG: PRODUCT
Content: OTHER
Number Of Tanks: Not reported

Name: INTERSTATE BRANDS CORPORATION
Address: 1955 JULIAN AVE
City: SAN DIEGO
Status: Not reported
Comp Number: 21210
Number: Not reported
Board Of Equalization: Not reported
Referral Date: Not reported
Action Date: Not reported
Created Date: Not reported
Owner Tank Id: Not reported
SWRCB Tank Id: 37-000-021210-000006
Tank Status: Not reported
Capacity: 10000
Active Date: Not reported
Tank Use: M.V. FUEL
STG: PRODUCT
Content: OTHER
Number Of Tanks: Not reported

WDS:

Name: INTER STATE BRANDS
Address: 1955 Julian Ave
City: SAN DIEGO
Facility ID: San Diego 371017258
Facility Type: Industrial - Facility that treats and/or disposes of liquid or semisolid wastes from any servicing, producing, manufacturing or processing operation of whatever nature, including mining, gravel washing, geothermal operations, air conditioning, ship building and repairing, oil production, storage and disposal operations, water pumping.

Map ID
Direction
Distance
Elevation

MAP FINDINGS

Site

Database(s)

EDR ID Number
EPA ID Number

INTERSTATE BRANDS CORPORATION (Continued)

S105032866

Facility Status: Active - Any facility with a continuous or seasonal discharge that is under Waste Discharge Requirements.

NPDES Number: CAS000001 The 1st 2 characters designate the state. The remaining 7 are assigned by the Regional Board

Subregion: 9

Facility Telephone: 6195257035

Facility Contact: JOE ARRIAGA

Agency Name: INTER STATE BRANDS

Agency Address: 1955 Julian Ave

Agency City,St,Zip: San Diego 921131125

Agency Contact: JOE ARRIAGA

Agency Telephone: 6195257035

Agency Type: Private

SIC Code: 0

SIC Code 2: Not reported

Primary Waste Type: Not reported

Primary Waste: Not reported

Waste Type2: Not reported

Waste2: Not reported

Primary Waste Type: Not reported

Secondary Waste: Not reported

Secondary Waste Type: Not reported

Design Flow: 0

Baseline Flow: 0

Reclamation: Not reported

POTW: Not reported

Treat To Water: Minor Threat to Water Quality. A violation of a regional board order should cause a relatively minor impairment of beneficial uses compared to a major or minor threat. Not: All nurds without a TTWQ will be considered a minor threat to water quality unless coded at a higher Level. A Zero (0) may be used to code those NURDS that are found to represent no threat to water quality.

Complexity: Category C - Facilities having no waste treatment systems, such as cooling water dischargers or those who must comply through best management practices, facilities with passive waste treatment and disposal systems, such as septic systems with subsurface disposal, or dischargers having waste storage systems with land disposal such as dairy waste ponds.

WIP:

Name: INTERSTATE BRANDS CORPORATION

Address: 2834 W Main St

City,State,Zip: ALHAMBRA, CA 91801

Region: 4

File Number: 115.0103

File Status: **Historical**

Staff: CCHARMLE

Facility Suite: Not reported

Map ID
Direction
Distance
Elevation

MAP FINDINGS

Site

Database(s)

EDR ID Number
EPA ID Number

AH192
SE
1/4-1/2
0.287 mi.
1516 ft.

FORDS & FOREIGN AUTO PARTS
2335 NEWTON AV
SAN DIEGO, CA 92113

Site 1 of 2 in cluster AH

CA SAN DIEGO CO. SAM
CA CPS-SLIC
CA San Diego Co. HMMD
CA CERS

S104748615
N/A

Relative:
Higher
Actual:
49 ft.

SAN DIEGO CO. SAM:

Name: FORDS & FOREIGN AUTO PARTS
Address: 2335 NEWTON AV
City,State,Zip: SAN DIEGO, CA 921133648
Case Number: H16521-001
Agency: DEH Site Assessment & Mitigation
Funding: Non Billable
Facility Type: Complaint
Facility Status: Closed Case
Date: 3/19/1999
Date Began: 7/14/1988

CPS-SLIC:

Name: FORDS & FOREIGN AUTO PARTS
Address: 2335 NEWTON AV
City,State,Zip: SAN DIEGO, CA 921133648
Region: STATE
Facility Status: Completed - Case Closed
Status Date: 03/19/1999
Global Id: T0608185080
Lead Agency: SAN DIEGO COUNTY LOP
Lead Agency Case Number: H16521-001
Latitude: 32.694467
Longitude: -117.138651
Case Type: Cleanup Program Site
Case Worker: Not reported
Local Agency: Not reported
RB Case Number: Not reported
File Location: Local Agency
Potential Media Affected: Not reported
Potential Contaminants of Concern: Not reported
Site History: Not reported

[Click here to access the California GeoTracker records for this facility:](#)

HMMD SAN DIEGO:

Name: FORDS & FOREIGN AUTO PARTS
Address: 2335 NEWTON AV
City,State,Zip: SAN DIEGO, CA 92113
Permit Number: 116521
Business Type: Not reported
EPA Id Number: Not reported
APN: 538-741-07-00
Last HMMD Inspection: 10/01/1987
Facility Telephone: 619-234-8134
Permit Status: INAC
Permit Expiration: 10/01/1987
Date Last Updated: 11/02/2012
Facility Owner: JOEL MCNEIL
Facility Mailing Address: 2335 NEWTON AV
Facility Mailing City: SAN DIEGO
Facility Mailing State: CA

Map ID
Direction
Distance
Elevation

MAP FINDINGS

Site

Database(s)

EDR ID Number
EPA ID Number

FORDS & FOREIGN AUTO PARTS (Continued)

S104748615

Facility Mailing Zip: 92113-3648
UST Owner: Not reported
Handle Regulated Hazmat: Not reported
Own Or Operate UST: Not reported
Subject To APSA: Not reported
Generate Haz Waste: Y
Treat Haz Waste: Not reported
Generate Medical Waste: Not reported

CERS:

Name: FORDS & FOREIGN AUTO PARTS
Address: 2335 NEWTON AV
City,State,Zip: SAN DIEGO, CA 921133648
Site ID: 233515
CERS ID: T0608185080
CERS Description: Cleanup Program Site

AF193
South
1/4-1/2
0.292 mi.
1541 ft.

SOUTHWEST MARINE
2205 EAST BELT (FOOT OF SAMPSON)
SAN DIEGO, CA 92113

SEMS-ARCHIVE 1015732845
CAD981172554

Site 6 of 8 in cluster AF

Relative:
Lower
Actual:
22 ft.

SEMS Archive:
Site ID: 0904776
EPA ID: CAD981172554
Cong District: 44
FIPS Code: 06073
FF: N
NPL: Not on the NPL
Non NPL Status: NFRAP-Site does not qualify for the NPL based on existing information

SEMS Archive Detail:

Region: 09
Site ID: 0904776
EPA ID: CAD981172554
Site Name: SOUTHWEST MARINE
NPL: N
FF: N
OU: 00
Action Code: VS
Action Name: ARCH SITE
SEQ: 1
Start Date: Not reported
Finish Date: 1994-01-10 05:00:00
Qual: Not reported
Current Action Lead: EPA Perf In-Hse

Region: 09
Site ID: 0904776
EPA ID: CAD981172554
Site Name: SOUTHWEST MARINE
NPL: N
FF: N
OU: 00
Action Code: PA
Action Name: PA
SEQ: 1

Map ID
Direction
Distance
Elevation

MAP FINDINGS

Site

Database(s)

EDR ID Number
EPA ID Number

SOUTHWEST MARINE (Continued)

1015732845

Start Date: Not reported
Finish Date: 1994-01-10 05:00:00
Qual: N
Current Action Lead: EPA Perf

Region: 09
Site ID: 0904776
EPA ID: CAD981172554
Site Name: SOUTHWEST MARINE
NPL: N
FF: N
OU: 00
Action Code: DS
Action Name: DISCVRY
SEQ: 1
Start Date: 1993-02-08 05:00:00
Finish Date: 1993-02-08 05:00:00
Qual: Not reported
Current Action Lead: EPA Perf

AF194
South
1/4-1/2
0.292 mi.
1541 ft.

SHIPYARD SEDIMENT SITE (NASSCO AND BAE SYSTEMS LEA
2205 EAST BELT STREET
SAN DIEGO, CA 92113
Site 7 of 8 in cluster AF

CA LUST S106879063
CA CPS-SLIC N/A
CA San Diego Co. HMMD
CA CERS HAZ WASTE
CA CHMIRS
CA CERS

Relative:
Lower

Actual:
22 ft.

LUST:

Name: SOUTHWEST MARINE INC
Address: 2205 E BELT STREET
City,State,Zip: SAN DIEGO, CA 92113
Lead Agency: SAN DIEGO COUNTY LOP
Case Type: LUST Cleanup Site
Geo Track: http://geotracker.waterboards.ca.gov/profile_report.asp?global_id=T0607302234
Global Id: T0607302234
Latitude: 32.6926344736394
Longitude: -117.14449248164
Status: Completed - Case Closed
Status Date: 07/13/1998
Case Worker: LA
RB Case Number: 9UT3470
Local Agency: SAN DIEGO COUNTY LOP
File Location: Local Agency
Local Case Number: H09689-002
Potential Media Affect: Soil
Potential Contaminants of Concern: Diesel
Site History: Not reported

LUST:

Global Id: T0607302234
Contact Type: Local Agency Caseworker
Contact Name: LAURIE APECECHEA
Organization Name: SAN DIEGO COUNTY LOP
Address: P.O. Box 129261
City: San Diego
Email: laurie.apecechea@sdcounty.ca.gov
Phone Number: Not reported

Map ID
Direction
Distance
Elevation

MAP FINDINGS

Site

Database(s)

EDR ID Number
EPA ID Number

SHIPYARD SEDIMENT SITE (NASSCO AND BAE SYSTEMS LEASEHOLDS) - (Continued)

S106879063

LUST:

Global Id: T0607302234
Action Type: Other
Date: 01/07/1997
Action: Leak Began

Global Id: T0607302234
Action Type: Other
Date: 01/07/1997
Action: Leak Discovery

Global Id: T0607302234
Action Type: ENFORCEMENT
Date: 05/13/1998
Action: Clean Up Fund - Case Closure Review Summary Report (RSR) - #H09689-002

Global Id: T0607302234
Action Type: Other
Date: 01/07/1997
Action: Leak Stopped

Global Id: T0607302234
Action Type: Other
Date: 05/19/1997
Action: Leak Reported

Global Id: T0607302234
Action Type: ENFORCEMENT
Date: 07/13/1998
Action: Closure/No Further Action Letter

LUST:

Global Id: T0607302234
Status: Open - Case Begin Date
Status Date: 01/07/1997

Global Id: T0607302234
Status: Completed - Case Closed
Status Date: 07/13/1998

CPS-SLIC:

Name: SOUTHWEST MARINE INC
Address: 2205 E BELT STREET
City,State,Zip: SAN DIEGO, CA 92113
Region: STATE
Facility Status: Completed - Case Closed
Status Date: 07/17/1993
Global Id: T0608142390
Lead Agency: SAN DIEGO COUNTY LOP
Lead Agency Case Number: H09689-001
Latitude: 32.6930669224092
Longitude: -117.144260986368
Case Type: Cleanup Program Site
Case Worker: Not reported
Local Agency: Not reported

Map ID
Direction
Distance
Elevation

MAP FINDINGS

Site

Database(s)

EDR ID Number
EPA ID Number

SHIPYARD SEDIMENT SITE (NASSCO AND BAE SYSTEMS LEASEHOLDS) - (Continued)

S106879063

RB Case Number: Not reported
File Location: Local Agency
Potential Media Affected: Not reported
Potential Contaminants of Concern: Not reported
Site History: Not reported

[Click here to access the California GeoTracker records for this facility:](#)

Name: SHIPYARD SEDIMENT SITE (NASSCO AND BAE SYSTEMS LEASEHOLDS) - NORTH SHIPYARD - BAE SYSTEMS (FORMER SOUTHWEST MARINE, INC.)
Address: 2205 EAST BELT STREET
City,State,Zip: SAN DIEGO, CA 92113
Region: STATE
Facility Status: Completed - Case Closed
Status Date: 10/25/2018
Global Id: SL607392738
Lead Agency: SAN DIEGO RWQCB (REGION 9)
Lead Agency Case Number: Not reported
Latitude: 32.6913265590921
Longitude: -117.145285606384
Case Type: Cleanup Program Site
Case Worker: SST
Local Agency: Not reported
RB Case Number: 2090005
File Location: Regional Board
Potential Media Affected: Sediments, Surface water
Potential Contaminants of Concern: Polychlorinated biphenyls (PCBs), Arsenic, Copper, Lead, Other Metal, Other Petroleum, Polynuclear aromatic hydrocarbons (PAHs), * * CADMIUM, * * MERCURY
Site History: This case administratively closed 10/25/2018. Active Shipyard cleanup case is Geotracker No. T10000003580. From 1979 to the present, Southwest Marine, Inc. and its successor BAE Systems have owned and operated a ship repair, alteration, and overhaul facility on approximately 39.6 acres of tidelands property on the eastern waterfront of central San Diego Bay. The facility, currently referred to as BAE Systems San Diego Ship Repair, is located on land leased from the Port District at 2205 East Belt Street, foot of Sampson Street in San Diego, San Diego County, California. Shipyard facilities operated by BAE Systems over the years have included concrete platens used for steel fabrication, two floating dry docks, five piers, and two marine railways. An assortment of waste has been generated at the facility including spent abrasive, paint, rust, petroleum products, marine growth, sanitary waste, and general refuse. Not reported

[Click here to access the California GeoTracker records for this facility:](#)

HMMD SAN DIEGO:

Name: BAE SYSTEMS
Address: 2205 E BELT /FOOT OF SAMPSON ST ST
City,State,Zip: SAN DIEGO, CA 92113
Permit Number: 109689
Business Type: 6HK71
EPA Id Number: CAD981172554
APN: 760-022-06-00
Last HMMD Inspection: 07/09/2012
Facility Telephone: 619-238-1000

Map ID
Direction
Distance
Elevation

MAP FINDINGS

Site

Database(s)

EDR ID Number
EPA ID Number

SHIPYARD SEDIMENT SITE (NASSCO AND BAE SYSTEMS LEASEHOLDS) - (Continued)

S106879063

Permit Status: OPEN
Permit Expiration: 01/31/2013
Date Last Updated: 11/02/2012
Facility Owner: BAE SYSTEMS
Facility Mailing Address: P O BOX 13308
Facility Mailing City: SAN DIEGO
Facility Mailing State: CA
Facility Mailing Zip: 92170-3308
UST Owner: BAE SYSTEMS SAN DIEGO SHIP REPAIR
Handle Regulated Hazmat: Y
Own Or Operate UST: Y
Subject To APSA: Not reported
Generate Haz Waste: Y
Treat Haz Waste: Y
Generate Medical Waste: Not reported

Inventory Active Permits (not SQG Medical):

Permit Number: 109689
Update Date: 11/02/2012
Case Number: 79-34-5
Name: 1,1,2,2-TETRACHLOROETHANE
Other Information: Not reported
Material Waste: Material
Hazardous Categories 1: ACUTE
Hazardous Categories 2: CHRONIC

Permit Number: 109689
Update Date: 11/02/2012
Case Number: Not reported
Name: AEROSOL PAINT
Other Information: Not reported
Material Waste: Material
Hazardous Categories 1: PRESSURE RELEASE
Hazardous Categories 2: Not reported

Permit Number: 109689
Update Date: 11/02/2012
Case Number: Not reported
Name: AEROSOL, SOLVENT
Other Information: Not reported
Material Waste: Material
Hazardous Categories 1: PRESSURE RELEASE
Hazardous Categories 2: Not reported

Permit Number: 109689
Update Date: 11/02/2012
Case Number: Not reported
Name: ANTIFREEZE
Other Information: Not reported
Material Waste: Material
Hazardous Categories 1: ACUTE
Hazardous Categories 2: CHRONIC

Permit Number: 109689
Update Date: 11/02/2012
Case Number: Not reported
Name: BOILER TREATMENT CHEMICALS
Other Information: Not reported

Map ID
Direction
Distance
Elevation

MAP FINDINGS

Site

Database(s)

EDR ID Number
EPA ID Number

SHIPYARD SEDIMENT SITE (NASSCO AND BAE SYSTEMS LEASEHOLDS) - (Continued)

S106879063

Material Waste: Material
Hazardous Categories 1: ACUTE
Hazardous Categories 2: Not reported

Permit Number: 109689
Update Date: 11/02/2012
Case Number: 124-38-9
Name: COMPRESSED CARBON DIOXIDE
Other Information: Not reported
Material Waste: Material
Hazardous Categories 1: PRESSURE RELEASE
Hazardous Categories 2: ACUTE

Permit Number: 109689
Update Date: 11/02/2012
Case Number: Not reported
Name: COMPRESSED GAS 75% ARGON 25% CARBON DIOXIDE
Other Information: Not reported
Material Waste: Material
Hazardous Categories 1: PRESSURE RELEASE
Hazardous Categories 2: ACUTE

Permit Number: 109689
Update Date: 11/02/2012
Case Number: Not reported
Name: COMPRESSED GAS 75% HELIUM 25% ARGON
Other Information: Not reported
Material Waste: Material
Hazardous Categories 1: ACUTE
Hazardous Categories 2: Not reported

Permit Number: 109689
Update Date: 11/02/2012
Case Number: Not reported
Name: COMPRESSED GAS COVERSIELD 8
Other Information: Not reported
Material Waste: Material
Hazardous Categories 1: Not reported
Hazardous Categories 2: Not reported

Permit Number: 109689
Update Date: 11/02/2012
Case Number: Not reported
Name: COMPRESSED GAS RARE GAS MIXTURE UN 1979
Other Information: Not reported
Material Waste: Material
Hazardous Categories 1: PRESSURE RELEASE
Hazardous Categories 2: Not reported

Permit Number: 109689
Update Date: 11/02/2012
Case Number: Not reported
Name: COMPRESSED GAS UN1956
Other Information: Not reported
Material Waste: Material
Hazardous Categories 1: PRESSURE RELEASE
Hazardous Categories 2: Not reported

Map ID
Direction
Distance
Elevation

MAP FINDINGS

Site

Database(s)

EDR ID Number
EPA ID Number

SHIPYARD SEDIMENT SITE (NASSCO AND BAE SYSTEMS LEASEHOLDS) - (Continued)

S106879063

Permit Number: 109689
Update Date: 11/02/2012
Case Number: 7440-59-7
Name: COMPRESSED HELIUM
Other Information: Not reported
Material Waste: Material
Hazardous Categories 1: PRESSURE RELEASE
Hazardous Categories 2: Not reported

Permit Number: 109689
Update Date: 11/02/2012
Case Number: 7727-37-9
Name: COMPRESSED NITROGEN
Other Information: Not reported
Material Waste: Material
Hazardous Categories 1: PRESSURE RELEASE
Hazardous Categories 2: ACUTE

Permit Number: 109689
Update Date: 11/02/2012
Case Number: 7727-37-9
Name: COMPRESSED NITROGEN
Other Information: Not reported
Material Waste: Material
Hazardous Categories 1: PRESSURE RELEASE
Hazardous Categories 2: ACUTE

Permit Number: 109689
Update Date: 11/02/2012
Case Number: 7782-44-7
Name: COMPRESSED OXYGEN
Other Information: Not reported
Material Waste: Material
Hazardous Categories 1: PRESSURE RELEASE
Hazardous Categories 2: Not reported

Permit Number: 109689
Update Date: 11/02/2012
Case Number: Not reported
Name: COOLANT
Other Information: Not reported
Material Waste: Material
Hazardous Categories 1: ACUTE
Hazardous Categories 2: Not reported

Permit Number: 109689
Update Date: 11/02/2012
Case Number: 68476-34-6
Name: DIESEL
Other Information: Not reported
Material Waste: Material
Hazardous Categories 1: CHRONIC
Hazardous Categories 2: Not reported

Permit Number: 109689
Update Date: 11/02/2012
Case Number: 64873-34-6

Map ID
Direction
Distance
Elevation

MAP FINDINGS

Site

Database(s)

EDR ID Number
EPA ID Number

SHIPYARD SEDIMENT SITE (NASSCO AND BAE SYSTEMS LEASEHOLDS) - (Continued)

S106879063

Name: DIESEL FUEL # 2
Other Information: DIESEL FUEL # 2
Material Waste: Material
Hazardous Categories 1: ACUTE
Hazardous Categories 2: Not reported

Permit Number: 109689
Update Date: 11/02/2012
Case Number: Not reported
Name: GARNET ABRASIVE
Other Information: Not reported
Material Waste: Material
Hazardous Categories 1: ACUTE
Hazardous Categories 2: CHRONIC

Permit Number: 109689
Update Date: 11/02/2012
Case Number: Not reported
Name: GREASE, VARIOUS
Other Information: GREASE, VARIOUS
Material Waste: Material
Hazardous Categories 1: Not reported
Hazardous Categories 2: Not reported

Permit Number: 109689
Update Date: 11/02/2012
Case Number: Not reported
Name: LEAK DETECTOR
Other Information: LEAK DETECTOR
Material Waste: Material
Hazardous Categories 1: Not reported
Hazardous Categories 2: Not reported

Permit Number: 109689
Update Date: 11/02/2012
Case Number: 7440-37-1
Name: LIQUID ARGON
Other Information: LIQUID ARGON
Material Waste: Material
Hazardous Categories 1: PRESSURE RELEASE
Hazardous Categories 2: ACUTE

Permit Number: 109689
Update Date: 11/02/2012
Case Number: 7440-37-1
Name: LIQUID ARGON
Other Information: LIQUID ARGON
Material Waste: Material
Hazardous Categories 1: PRESSURE RELEASE
Hazardous Categories 2: ACUTE

Permit Number: 109689
Update Date: 11/02/2012
Case Number: 7440-37-1
Name: LIQUID ARGON
Other Information: LIQUID ARGON
Material Waste: Material

Map ID
Direction
Distance
Elevation

MAP FINDINGS

Site

Database(s)

EDR ID Number
EPA ID Number

SHIPYARD SEDIMENT SITE (NASSCO AND BAE SYSTEMS LEASEHOLDS) - (Continued)

S106879063

Hazardous Categories 1: PRESSURE RELEASE
Hazardous Categories 2: ACUTE

Permit Number: 109689
Update Date: 11/02/2012
Case Number: 7440-37-1
Name: LIQUID ARGON
Other Information: LIQUID ARGON
Material Waste: Material
Hazardous Categories 1: PRESSURE RELEASE
Hazardous Categories 2: ACUTE

Permit Number: 109689
Update Date: 11/02/2012
Case Number: 124-38-9
Name: LIQUID CARBON DIOXIDE
Other Information: LIQUID CARBON DIOXIDE
Material Waste: Material
Hazardous Categories 1: PRESSURE RELEASE
Hazardous Categories 2: ACUTE

Permit Number: 109689
Update Date: 11/02/2012
Case Number: 124-38-9
Name: LIQUID CARBON DIOXIDE
Other Information: LIQUID CARBON DIOXIDE
Material Waste: Material
Hazardous Categories 1: PRESSURE RELEASE
Hazardous Categories 2: ACUTE

Permit Number: 109689
Update Date: 11/02/2012
Case Number: 124-38-9
Name: LIQUID CARBON DIOXIDE
Other Information: LIQUID CARBON DIOXIDE
Material Waste: Material
Hazardous Categories 1: PRESSURE RELEASE
Hazardous Categories 2: ACUTE

Permit Number: 109689
Update Date: 11/02/2012
Case Number: 7727-37-9
Name: LIQUID NITROGEN
Other Information: LIQUID NITROGEN
Material Waste: Material
Hazardous Categories 1: PRESSURE RELEASE
Hazardous Categories 2: ACUTE

Permit Number: 109689
Update Date: 11/02/2012
Case Number: 7782-44-7
Name: LIQUID OXYGEN
Other Information: LIQUID OXYGEN
Material Waste: Material
Hazardous Categories 1: PRESSURE RELEASE
Hazardous Categories 2: Not reported

Map ID
Direction
Distance
Elevation

MAP FINDINGS

Site

Database(s)

EDR ID Number
EPA ID Number

SHIPYARD SEDIMENT SITE (NASSCO AND BAE SYSTEMS LEASEHOLDS) - (Continued)

S106879063

Permit Number: 109689
Update Date: 11/02/2012
Case Number: 7782-44-7
Name: LIQUID OXYGEN
Other Information: LIQUID OXYGEN
Material Waste: Material
Hazardous Categories 1: PRESSURE RELEASE
Hazardous Categories 2: Not reported

Permit Number: 109689
Update Date: 11/02/2012
Case Number: 7782-44-7
Name: LIQUID OXYGEN
Other Information: LIQUID OXYGEN
Material Waste: Material
Hazardous Categories 1: PRESSURE RELEASE
Hazardous Categories 2: ACUTE

Permit Number: 109689
Update Date: 11/02/2012
Case Number: Not reported
Name: OIL, VARIOUS
Other Information: OIL, VARIOUS
Material Waste: Material
Hazardous Categories 1: Not reported
Hazardous Categories 2: Not reported

Permit Number: 109689
Update Date: 11/02/2012
Case Number: Not reported
Name: OIL, VARIOUS
Other Information: OIL, VARIOUS
Material Waste: Material
Hazardous Categories 1: Not reported
Hazardous Categories 2: Not reported

Permit Number: 109689
Update Date: 11/02/2012
Case Number: Not reported
Name: OIL, VARIOUS
Other Information: OIL, VARIOUS
Material Waste: Material
Hazardous Categories 1: Not reported
Hazardous Categories 2: Not reported

Permit Number: 109689
Update Date: 11/02/2012
Case Number: Not reported
Name: PAINT ACRYLIC
Other Information: PAINT ACRYLIC
Material Waste: Material
Hazardous Categories 1: ACUTE
Hazardous Categories 2: Not reported

Permit Number: 109689
Update Date: 11/02/2012
Case Number: Not reported

Map ID
Direction
Distance
Elevation

MAP FINDINGS

Site

Database(s)

EDR ID Number
EPA ID Number

SHIPYARD SEDIMENT SITE (NASSCO AND BAE SYSTEMS LEASEHOLDS) - (Continued)

S106879063

Name: PAINT ALKYD
Other Information: PAINT ALKYD
Material Waste: Material
Hazardous Categories 1: ACUTE
Hazardous Categories 2: Not reported

Permit Number: 109689
Update Date: 11/02/2012
Case Number: Not reported
Name: PAINT ALKYD
Other Information: PAINT ALKYD
Material Waste: Material
Hazardous Categories 1: ACUTE
Hazardous Categories 2: Not reported

Permit Number: 109689
Update Date: 11/02/2012
Case Number: Not reported
Name: PAINT EPOXY
Other Information: PAINT EPOXY
Material Waste: Material
Hazardous Categories 1: Not reported
Hazardous Categories 2: Not reported

Permit Number: 109689
Update Date: 11/02/2012
Case Number: Not reported
Name: PAINT EPOXY
Other Information: PAINT EPOXY
Material Waste: Material
Hazardous Categories 1: ACUTE
Hazardous Categories 2: Not reported

Permit Number: 109689
Update Date: 11/02/2012
Case Number: Not reported
Name: PAINT URETHANE
Other Information: PAINT URETHANE
Material Waste: Material
Hazardous Categories 1: Not reported
Hazardous Categories 2: Not reported

Permit Number: 109689
Update Date: 11/02/2012
Case Number: Not reported
Name: PAINT, ALKYD
Other Information: PAINT, ALKYD
Material Waste: Material
Hazardous Categories 1: ACUTE
Hazardous Categories 2: Not reported

Permit Number: 109689
Update Date: 11/02/2012
Case Number: Not reported
Name: PAINT, EPOXY
Other Information: PAINT, EPOXY
Material Waste: Material

Map ID
Direction
Distance
Elevation

MAP FINDINGS

Site

Database(s)

EDR ID Number
EPA ID Number

SHIPYARD SEDIMENT SITE (NASSCO AND BAE SYSTEMS LEASEHOLDS) - (Continued)

S106879063

Hazardous Categories 1: Not reported
Hazardous Categories 2: Not reported

Permit Number: 109689
Update Date: 11/02/2012
Case Number: 74-98-6
Name: PROPANE LPG
Other Information: PROPANE LPG
Material Waste: Material
Hazardous Categories 1: PRESSURE RELEASE
Hazardous Categories 2: Not reported

Permit Number: 109689
Update Date: 11/02/2012
Case Number: 74-98-6
Name: PROPANE LPG
Other Information: PROPANE LPG
Material Waste: Material
Hazardous Categories 1: PRESSURE RELEASE
Hazardous Categories 2: Not reported

Permit Number: 109689
Update Date: 11/02/2012
Case Number: Not reported
Name: REGULAR UNLEADED
Other Information: UNDERGROUND TANK 109689 T004
Material Waste: Material
Hazardous Categories 1: ACUTE
Hazardous Categories 2: Not reported

Permit Number: 109689
Update Date: 11/02/2012
Case Number: 1310-73-2
Name: SODIUM HYDROXIDE SLN, BETZ WATER TREATMENT
Other Information: Not reported
Material Waste: Material
Hazardous Categories 1: ACUTE
Hazardous Categories 2: CHRONIC

Permit Number: 109689
Update Date: 11/02/2012
Case Number: Not reported
Name: SOLVENT
Other Information: Not reported
Material Waste: Material
Hazardous Categories 1: ACUTE
Hazardous Categories 2: Not reported

Permit Number: 109689
Update Date: 11/02/2012
Case Number: Not reported
Name: SOLVENT
Other Information: SOLVENT
Material Waste: Material
Hazardous Categories 1: ACUTE
Hazardous Categories 2: Not reported

Map ID
Direction
Distance
Elevation

MAP FINDINGS

Site

Database(s)

EDR ID Number
EPA ID Number

SHIPYARD SEDIMENT SITE (NASSCO AND BAE SYSTEMS LEASEHOLDS) - (Continued)

S106879063

Permit Number: 109689
Update Date: 11/02/2012
Case Number: Not reported
Name: SOLVENT 40/60 MEK/MIBK
Other Information: SOLVENT 40/60 MEK/MIBK
Material Waste: Material
Hazardous Categories 1: ACUTE
Hazardous Categories 2: Not reported

Permit Number: 109689
Update Date: 11/02/2012
Case Number: Not reported
Name: STEEL SHOT ABRASIVE
Other Information: STEEL SHOT ABRASIVE
Material Waste: Material
Hazardous Categories 1: Not reported
Hazardous Categories 2: Not reported

Permit Number: 109689
Update Date: 11/02/2012
Case Number: 803-23-24
Name: STODDARD SOLVENT
Other Information: Not reported
Material Waste: Material
Hazardous Categories 1: CHRONIC
Hazardous Categories 2: Not reported

Permit Number: 109689
Update Date: 11/02/2012
Case Number: Not reported
Name: THINNER, VARIOUS
Other Information: THINNER, VARIOUS
Material Waste: Material
Hazardous Categories 1: ACUTE
Hazardous Categories 2: Not reported

Permit Number: 109689
Update Date: 11/02/2012
Case Number: Not reported
Name: WASTE 132 AQUEOUS SOL'N WITH METALS-
SPENT CHELATE
Other Information: SPENT CHELATE
Material Waste: Waste
Hazardous Categories 1: Not reported
Hazardous Categories 2: Not reported

Permit Number: 109689
Update Date: 11/02/2012
Case Number: Not reported
Name: WASTE 134 AQUEOUS SOL'N W/LESS 10% ORG
Other Information: FUEL, OIL, WATER
Material Waste: Waste
Hazardous Categories 1: Not reported
Hazardous Categories 2: Not reported

Permit Number: 109689
Update Date: 11/02/2012
Case Number: Not reported

Map ID
Direction
Distance
Elevation

MAP FINDINGS

Site

Database(s)

EDR ID Number
EPA ID Number

SHIPYARD SEDIMENT SITE (NASSCO AND BAE SYSTEMS LEASEHOLDS) - (Continued)

S106879063

Name: WASTE 135 UNSPECIFIED AQUEOUS SOL'N
Other Information: CITRIC SOLN-LINE CLEANING
Material Waste: Waste
Hazardous Categories 1: Not reported
Hazardous Categories 2: Not reported

Permit Number: 109689
Update Date: 11/02/2012
Case Number: Not reported
Name: WASTE 151 ASBESTOS CONTAINING WASTE
Other Information: Not reported
Material Waste: Waste
Hazardous Categories 1: Not reported
Hazardous Categories 2: Not reported

Permit Number: 109689
Update Date: 11/02/2012
Case Number: Not reported
Name: WASTE 172 METAL DUST & MACHINING WASTE
Other Information: DEBRIS
Material Waste: Waste
Hazardous Categories 1: Not reported
Hazardous Categories 2: Not reported

Permit Number: 109689
Update Date: 11/02/2012
Case Number: Not reported
Name: WASTE 181 INORGANIC SOLID WASTE (OTHER)
Other Information: SANDBLAST WASTE
Material Waste: Waste
Hazardous Categories 1: Not reported
Hazardous Categories 2: Not reported

Permit Number: 109689
Update Date: 11/02/2012
Case Number: Not reported
Name: WASTE 181 INORGANIC SOLID WASTE (OTHER)-BATTERIES
Other Information: BATTERIES
Material Waste: Waste
Hazardous Categories 1: Not reported
Hazardous Categories 2: Not reported

Permit Number: 109689
Update Date: 11/02/2012
Case Number: Not reported
Name: WASTE 181 INORGANIC SOLID WASTE (OTHER)-CAUSTIC
Other Information: CAUSTIC SPILL DEBRIS
Material Waste: Waste
Hazardous Categories 1: Not reported
Hazardous Categories 2: Not reported

Permit Number: 109689
Update Date: 11/02/2012
Case Number: Not reported
Name: WASTE 181 INORGANIC SOLID WASTE (OTHER)-TAR
Other Information: TAR, TALLOW, CEMENT
Material Waste: Waste

Map ID
Direction
Distance
Elevation

MAP FINDINGS

Site

Database(s)

EDR ID Number
EPA ID Number

SHIPYARD SEDIMENT SITE (NASSCO AND BAE SYSTEMS LEASEHOLDS) - (Continued)

S106879063

Hazardous Categories 1: Not reported
Hazardous Categories 2: Not reported

Permit Number: 109689
Update Date: 11/02/2012
Case Number: Not reported
Name: WASTE 214 UNSPEC SOLVENT MIXTURE
Other Information: MEK STILL BOTTOMS
Material Waste: Waste
Hazardous Categories 1: Not reported
Hazardous Categories 2: Not reported

Permit Number: 109689
Update Date: 11/02/2012
Case Number: Not reported
Name: WASTE 221 WASTE OIL & MIXED OIL
Other Information: OIL/COMBUSTIBLE LQD, DSL
Material Waste: Waste
Hazardous Categories 1: Not reported
Hazardous Categories 2: Not reported

Permit Number: 109689
Update Date: 11/02/2012
Case Number: Not reported
Name: WASTE 222 OIL/WATER SEPARATION SLUDGE
Other Information: OILY WATER (MANAGE AS HW)
Material Waste: Waste
Hazardous Categories 1: Not reported
Hazardous Categories 2: Not reported

Permit Number: 109689
Update Date: 11/02/2012
Case Number: Not reported
Name: WASTE 223 UNSPEC OIL CONTAINING WASTE
Other Information: NH BILGE WATER OFFSITE POTW (NAVY)
Material Waste: Waste
Hazardous Categories 1: Not reported
Hazardous Categories 2: Not reported

Permit Number: 109689
Update Date: 11/02/2012
Case Number: Not reported
Name: WASTE 241 TANK BOTTOM WASTE
Other Information: BAKER TANK SLUDGE/ OIL
Material Waste: Waste
Hazardous Categories 1: Not reported
Hazardous Categories 2: Not reported

Permit Number: 109689
Update Date: 11/02/2012
Case Number: Not reported
Name: WASTE 342 ORGANIC LIQUIDS W/METALS
Other Information: ANTIFREEZE SOLUTION
Material Waste: Waste
Hazardous Categories 1: Not reported
Hazardous Categories 2: Not reported

Map ID
Direction
Distance
Elevation

MAP FINDINGS

Site

Database(s)

EDR ID Number
EPA ID Number

SHIPYARD SEDIMENT SITE (NASSCO AND BAE SYSTEMS LEASEHOLDS) - (Continued)

S106879063

Permit Number: 109689
Update Date: 11/02/2012
Case Number: Not reported
Name: WASTE 343 UNSPEC ORGANIC LIQUID MIXTURE
Other Information: DIESEL, OIL TO NAVY (MATERIAL)
Material Waste: Waste
Hazardous Categories 1: Not reported
Hazardous Categories 2: Not reported

Permit Number: 109689
Update Date: 11/02/2012
Case Number: Not reported
Name: WASTE 352 ORGANIC SOLIDS (OTHER)
Other Information: OILY DEBRIS, RAGS
Material Waste: Waste
Hazardous Categories 1: Not reported
Hazardous Categories 2: Not reported

Permit Number: 109689
Update Date: 11/02/2012
Case Number: Not reported
Name: WASTE 352 ORGANIC SOLIDS (OTHER)
Other Information: PAINT CANS/DEBRIS
Material Waste: Waste
Hazardous Categories 1: Not reported
Hazardous Categories 2: Not reported

Permit Number: 109689
Update Date: 11/02/2012
Case Number: Not reported
Name: WASTE 352 ORGANIC SOLIDS (OTHER)-
GREASE
Other Information:
Material Waste: Waste
Hazardous Categories 1: Not reported
Hazardous Categories 2: Not reported

Permit Number: 109689
Update Date: 11/02/2012
Case Number: Not reported
Name: WASTE 352 ORGANIC SOLIDS (OTHER)-
PCB CONT DEBRIS
Other Information:
Material Waste: Waste
Hazardous Categories 1: Not reported
Hazardous Categories 2: Not reported

Permit Number: 109689
Update Date: 11/02/2012
Case Number: Not reported
Name: WASTE 352 ORGANIC SOLIDS (OTHER)--
BURN TABLE SLAG
Other Information:
Material Waste: Waste
Hazardous Categories 1: Not reported
Hazardous Categories 2: Not reported

Permit Number: 109689
Update Date: 11/02/2012
Case Number: Not reported

Map ID
Direction
Distance
Elevation

MAP FINDINGS

Site

Database(s)

EDR ID Number
EPA ID Number

SHIPYARD SEDIMENT SITE (NASSCO AND BAE SYSTEMS LEASEHOLDS) - (Continued)

S106879063

Name: WASTE 352 ORGANIC SOLIDS (OTHER)-ADHESIVE
Other Information: ADHESIVE
Material Waste: Waste
Hazardous Categories 1: Not reported
Hazardous Categories 2: Not reported

Permit Number: 109689
Update Date: 11/02/2012
Case Number: Not reported
Name: WASTE 352 ORGANIC SOLIDS (OTHER)-PRESERVATIVE
Other Information: PRESERVATE-RAGS, PETROLATUM (WAX)
Material Waste: Waste
Hazardous Categories 1: Not reported
Hazardous Categories 2: Not reported

Permit Number: 109689
Update Date: 11/02/2012
Case Number: Not reported
Name: WASTE 461 PAINT SLUDGE
Other Information: PAINT SLUDGE
Material Waste: Waste
Hazardous Categories 1: Not reported
Hazardous Categories 2: Not reported

Permit Number: 109689
Update Date: 11/02/2012
Case Number: Not reported
Name: WASTE 791 LIQUIDS WITH PH <OR= 2-RYDLIME RINSATE
Other Information: RYDLIME RINSATE
Material Waste: Waste
Hazardous Categories 1: Not reported
Hazardous Categories 2: Not reported

Permit Number: 109689
Update Date: 11/02/2012
Case Number: Not reported
Name: WASTE 902 INFECTIOUS WASTE, SHARPS
Other Information: Not reported
Material Waste: Waste
Hazardous Categories 1: Not reported
Hazardous Categories 2: Not reported

Violations Active Permits:

Permit Number: 109689
Update Date: 11/02/2012
Inspection Date: 08/02/2011
Violation Code: 6HV0307
Violation: ILLEGAL DISPOSAL OF UNIVERSAL WASTE
Violation Citation: Disposal of universal waste to an unauthorized point. 25189.5(a); SQH:66273.11(a); LQH: 66273.31(a)
Activity: ACTIVE

Permit Number: 109689
Update Date: 11/02/2012
Inspection Date: 04/04/2003
Violation Code: 6HV3152
Violation: ALL MAINT/MONITOR RECORDS NOT AVAILABLE

Map ID
Direction
Distance
Elevation

MAP FINDINGS

Site

Database(s)

EDR ID Number
EPA ID Number

SHIPYARD SEDIMENT SITE (NASSCO AND BAE SYSTEMS LEASEHOLDS) - (Continued)

S106879063

Violation Citation: All maintenance/monitoring/calibration/ repair records not available.
25293; 2712 (b)
Activity: ACTIVE

Permit Number: 109689
Update Date: 11/02/2012
Inspection Date: 04/04/2003
Violation Code: 6HV0201
Violation: WASTE CONTAINER NOT CLOSED
Violation Citation: Hazardous waste containers are not kept closed while in storage. CCR
66265.173(a)
Activity: ACTIVE

Permit Number: 109689
Update Date: 11/02/2012
Inspection Date: 04/04/2003
Violation Code: 6HV0202
Violation: WASTE CONTAINER W/O LABELS
Violation Citation: Hazardous waste containers &/or tanks are missing labels, accumulation
date and/or are improperly labeled. CCR 66262.34(a)(2);
66262.34(a)(3) & 66262.34(f)
Activity: ACTIVE

Permit Number: 109689
Update Date: 11/02/2012
Inspection Date: 05/28/2004
Violation Code: 6HV0145
Violation: ERM REPORT NOT SUBMITTED TO HMD
Violation Citation: Excluded recyclable materials report not submitted biennially to HMD
&/or available. 25143.10
Activity: ACTIVE

Permit Number: 109689
Update Date: 11/02/2012
Inspection Date: 05/28/2004
Violation Code: 6HV3105
Violation: NO CURRENT FINANCIAL RESPONSIBILITY
Violation Citation: Current evidence of financial responsibility not available.
25292.2(a), 25299.33; 2809
Activity: ACTIVE

Permit Number: 109689
Update Date: 11/02/2012
Inspection Date: 08/06/2007
Violation Code: 6HV0202
Violation: WASTE CONTAINER W/O LABELS
Violation Citation: Hazardous waste containers &/or tanks are missing labels, accumulation
date and/or are improperly labeled. CCR 66262.34(a)(2);
66262.34(a)(3) & 66262.34(f)
Activity: ACTIVE

Permit Number: 109689
Update Date: 11/02/2012
Inspection Date: 08/06/2007
Violation Code: 6HV0142
Violation: DID NOT NOTIFY OF TIERED PERMITTING
Violation Citation: TIERED PERMITTING: Facility has failed to notify local CUPA and DTSC

Map ID
Direction
Distance
Elevation

MAP FINDINGS

Site

Database(s)

EDR ID Number
EPA ID Number

SHIPYARD SEDIMENT SITE (NASSCO AND BAE SYSTEMS LEASEHOLDS) - (Continued)

S106879063

Activity: of eligible onsite treatment of hazardous waste. 25201(a)
ACTIVE

Permit Number: 109689
Update Date: 11/02/2012
Inspection Date: 08/08/2005
Violation Code: 6HV0202
Violation: WASTE CONTAINER W/O LABELS
Violation Citation: Hazardous waste containers &/or tanks are missing labels, accumulation date and/or are improperly labeled. CCR 66262.34(a)(2); 66262.34(a)(3) & 66262.34(f)

Activity: ACTIVE

Permit Number: 109689
Update Date: 11/02/2012
Inspection Date: 07/09/2012
Violation Code: 6HV3103
Violation: NO UST PLAN CHECK PERMIT OBTAINED
Violation Citation: UST repair/modify/closure permit not obtained .68.1004, 68.1005, 68.1009.5

Activity: ACTIVE

Permit Number: 109689
Update Date: 11/02/2012
Inspection Date: 07/09/2012
Violation Code: 6HV3115
Violation: NO 2NDARY CONTAINMT. TEST/REPAIRS
Violation Citation: Secondary containment testing not completed (passed) for all components &/or repairs to secondary containment components not completed. 25284.1, 25291(a)(2); 2637

Activity: ACTIVE

Permit Number: 109689
Update Date: 11/02/2012
Inspection Date: 07/09/2012
Violation Code: 6HV0201
Violation: WASTE CONTAINER NOT CLOSED
Violation Citation: Hazardous waste containers are not kept closed while in storage. CCR 66265.173(a)

Activity: ACTIVE

Permit Number: 109689
Update Date: 11/02/2012
Inspection Date: 07/09/2012
Violation Code: 6HV0207
Violation: FIRE/EXPLOSION/RELEASE NOT MINIMIZED
Violation Citation: Facility not maintained &/operated to minimize possibility of fire, explosion or release. CCR 66265.31

Activity: ACTIVE

Permit Number: 109689
Update Date: 11/02/2012
Inspection Date: 07/20/2010
Violation Code: 6HV0201
Violation: WASTE CONTAINER NOT CLOSED
Violation Citation: Hazardous waste containers are not kept closed while in storage. CCR 66265.173(a)

Map ID
Direction
Distance
Elevation

MAP FINDINGS

Site

Database(s)

EDR ID Number
EPA ID Number

SHIPYARD SEDIMENT SITE (NASSCO AND BAE SYSTEMS LEASEHOLDS) - (Continued)

S106879063

Activity: ACTIVE

UST:

UST Name: UNDERGROUND TANK 109689 T001
Last Update: 2012-11-02 14:17:38
Permit Number: 109689
Tank Type: UNKNOWN
Additional Id: 1
Capacity Gallons: 9995
UST Contents: DIESEL
Other Content Info: DIESEL
Reg Status: REMOVED
Remove Close Date: 1989-03-02 00:00:00
Year Installed: 1983-01-01 00:00:00
Pipe Type: Not reported
Delivery System: Not reported
Monitor Code: 05
UST Monitor Method: SW TANK DW PIPE W/ POS SHUTOFF-ALARM ON LLD W/ SIRS:SIR ANALY
MONTHLY, TANK TEST BIENNIALLY, PIPE TEST ANN 0.1 G/HR OR MO 0.2 G/HR

UST Name: UNDERGROUND TANK 109689 T003
Last Update: 2012-11-02 14:17:38
Permit Number: 109689
Tank Type: SINGLE WALL
Additional Id: 2
Capacity Gallons: 9900
UST Contents: DIESEL
Other Content Info: DIESEL
Reg Status: CLOSED
Remove Close Date: 1997-01-24 00:00:00
Year Installed: Not reported
Pipe Type: SINGLE WALL
Delivery System: SUCTION
Monitor Code: 02
UST Monitor Method: SW TANK SW PRESSURE PIPE W/ RESTRICTIVE LLD W/ SIRS: SIR DATA
ANALYSIS MONTHLY, TANK TEST BIENNIALLY, PIPE TEST ANNUALLY

UST Name: UNDERGROUND TANK 109689 T004
Last Update: 2012-11-02 14:17:38
Permit Number: 109689
Tank Type: DOUBLE WALL
Additional Id: 1 RT2010
Capacity Gallons: 12000
UST Contents: REGULAR UNLEADED
Other Content Info: REGULAR UNLEADED
Reg Status: ACTIVE
Remove Close Date: Not reported
Year Installed: 1988-01-01 00:00:00
Pipe Type: DOUBLE WALL
Delivery System: SUCTION
Monitor Code: 21
UST Monitor Method: DW TANK DW SUCTION AND/ OR GRAVITY PIPING WITH INTERSTITIAL
MONITORS: INTERSTITIAL

UST Name: UNDERGROUND TANK 109689 T005
Last Update: 2012-11-02 14:17:38
Permit Number: 109689

Map ID
Direction
Distance
Elevation

MAP FINDINGS

Site

Database(s)

EDR ID Number
EPA ID Number

SHIPYARD SEDIMENT SITE (NASSCO AND BAE SYSTEMS LEASEHOLDS) - (Continued)

S106879063

Tank Type: DOUBLE WALL
Additional Id: NT1915/TR2010, RT3630
Capacity Gallons: 12000
UST Contents: DIESEL
Other Content Info: DIESEL
Reg Status: ACTIVE
Remove Close Date: Not reported
Year Installed: 1996-01-01 00:00:00
Pipe Type: DOUBLE WALL
Delivery System: PRESSURE
Monitor Code: 31B
UST Monitor Method: DW TANK, DW PRESSURIZED PIPE W/ DRY TANK ANNULAR; POSITIVE SHUT-OFF & FAILSAFE, 3.0 LLD; UDC W/ MECHANICAL FLOAT

Name: BAE SYSTEMS
Address: 2205 E BELT /FOOT OF SAMPSON ST ST
City,State,Zip: SAN DIEGO, CA 92113
Permit Number: 109689
Business Type: 6HK71
EPA Id Number: CAD981172554
APN: 760-022-06-00
Last HMMD Inspection: 07/09/2012
Facility Telephone: 619-238-1000
Permit Status: OPEN
Permit Expiration: 01/31/2013
Date Last Updated: 11/02/2012
Facility Owner: BAE SYSTEMS
Facility Mailing Address: P O BOX 13308
Facility Mailing City: SAN DIEGO
Facility Mailing State: CA
Facility Mailing Zip: 92170-3308
UST Owner: BAE SYSTEMS SAN DIEGO SHIP REPAIR
Handle Regulated Hazmat: Y
Own Or Operate UST: Y
Subject To APSA: Y
Generate Haz Waste: Y
Treat Haz Waste: N
Generate Medical Waste: Y

Inventory Active Permits (not SQG Medical):

Permit Number: 109689
Update Date: 11/02/2012
Case Number: 79-34-5
Name: 1,1,2,2-TETRACHLOROETHANE
Other Information: Not reported
Material Waste: Material
Hazardous Categories 1: ACUTE
Hazardous Categories 2: CHRONIC

Permit Number: 109689
Update Date: 11/02/2012
Case Number: Not reported
Name: AEROSOL PAINT
Other Information: Not reported
Material Waste: Material
Hazardous Categories 1: PRESSURE RELEASE
Hazardous Categories 2: Not reported

Map ID
Direction
Distance
Elevation

MAP FINDINGS

Site

Database(s)

EDR ID Number
EPA ID Number

SHIPYARD SEDIMENT SITE (NASSCO AND BAE SYSTEMS LEASEHOLDS) - (Continued)

S106879063

Permit Number: 109689
Update Date: 11/02/2012
Case Number: Not reported
Name: AEROSOL, SOLVENT
Other Information: Not reported
Material Waste: Material
Hazardous Categories 1: PRESSURE RELEASE
Hazardous Categories 2: Not reported

Permit Number: 109689
Update Date: 11/02/2012
Case Number: Not reported
Name: ANTIFREEZE
Other Information: Not reported
Material Waste: Material
Hazardous Categories 1: ACUTE
Hazardous Categories 2: CHRONIC

Permit Number: 109689
Update Date: 11/02/2012
Case Number: Not reported
Name: BOILER TREATMENT CHEMICALS
Other Information: Not reported
Material Waste: Material
Hazardous Categories 1: ACUTE
Hazardous Categories 2: Not reported

Permit Number: 109689
Update Date: 11/02/2012
Case Number: 124-38-9
Name: COMPRESSED CARBON DIOXIDE
Other Information: Not reported
Material Waste: Material
Hazardous Categories 1: PRESSURE RELEASE
Hazardous Categories 2: ACUTE

Permit Number: 109689
Update Date: 11/02/2012
Case Number: Not reported
Name: COMPRESSED GAS 75% ARGON 25% CARBON DIOXIDE
Other Information: Not reported
Material Waste: Material
Hazardous Categories 1: PRESSURE RELEASE
Hazardous Categories 2: ACUTE

Permit Number: 109689
Update Date: 11/02/2012
Case Number: Not reported
Name: COMPRESSED GAS 75% HELIUM 25% ARGON
Other Information: Not reported
Material Waste: Material
Hazardous Categories 1: ACUTE
Hazardous Categories 2: Not reported

Permit Number: 109689
Update Date: 11/02/2012
Case Number: Not reported

Map ID
Direction
Distance
Elevation

MAP FINDINGS

Site

Database(s)

EDR ID Number
EPA ID Number

SHIPYARD SEDIMENT SITE (NASSCO AND BAE SYSTEMS LEASEHOLDS) - (Continued)

S106879063

Name: COMPRESSED GAS COVERSIELD 8
Other Information: Not reported
Material Waste: Material
Hazardous Categories 1: Not reported
Hazardous Categories 2: Not reported

Permit Number: 109689
Update Date: 11/02/2012
Case Number: Not reported
Name: COMPRESSED GAS RARE GAS MIXTURE UN 1979
Other Information: Not reported
Material Waste: Material
Hazardous Categories 1: PRESSURE RELEASE
Hazardous Categories 2: Not reported

Permit Number: 109689
Update Date: 11/02/2012
Case Number: Not reported
Name: COMPRESSED GAS UN1956
Other Information: Not reported
Material Waste: Material
Hazardous Categories 1: PRESSURE RELEASE
Hazardous Categories 2: Not reported

Permit Number: 109689
Update Date: 11/02/2012
Case Number: 7440-59-7
Name: COMPRESSED HELIUM
Other Information: Not reported
Material Waste: Material
Hazardous Categories 1: PRESSURE RELEASE
Hazardous Categories 2: Not reported

Permit Number: 109689
Update Date: 11/02/2012
Case Number: 7727-37-9
Name: COMPRESSED NITROGEN
Other Information: Not reported
Material Waste: Material
Hazardous Categories 1: PRESSURE RELEASE
Hazardous Categories 2: ACUTE

Permit Number: 109689
Update Date: 11/02/2012
Case Number: 7727-37-9
Name: COMPRESSED NITROGEN
Other Information: Not reported
Material Waste: Material
Hazardous Categories 1: PRESSURE RELEASE
Hazardous Categories 2: ACUTE

Permit Number: 109689
Update Date: 11/02/2012
Case Number: 7782-44-7
Name: COMPRESSED OXYGEN
Other Information: Not reported
Material Waste: Material

Map ID
Direction
Distance
Elevation

MAP FINDINGS

Site

Database(s)

EDR ID Number
EPA ID Number

SHIPYARD SEDIMENT SITE (NASSCO AND BAE SYSTEMS LEASEHOLDS) - (Continued)

S106879063

Hazardous Categories 1: PRESSURE RELEASE
Hazardous Categories 2: Not reported

Permit Number: 109689
Update Date: 11/02/2012
Case Number: Not reported
Name: COOLANT
Other Information: Not reported
Material Waste: Material
Hazardous Categories 1: ACUTE
Hazardous Categories 2: Not reported

Permit Number: 109689
Update Date: 11/02/2012
Case Number: 68476-34-6
Name: DIESEL
Other Information: Not reported
Material Waste: Material
Hazardous Categories 1: CHRONIC
Hazardous Categories 2: Not reported

Permit Number: 109689
Update Date: 11/02/2012
Case Number: 64873-34-6
Name: DIESEL FUEL # 2
Other Information: DIESEL FUEL # 2
Material Waste: Material
Hazardous Categories 1: ACUTE
Hazardous Categories 2: Not reported

Permit Number: 109689
Update Date: 11/02/2012
Case Number: Not reported
Name: GARNET ABRASIVE
Other Information: Not reported
Material Waste: Material
Hazardous Categories 1: ACUTE
Hazardous Categories 2: CHRONIC

Permit Number: 109689
Update Date: 11/02/2012
Case Number: Not reported
Name: GREASE, VARIOUS
Other Information: GREASE, VARIOUS
Material Waste: Material
Hazardous Categories 1: Not reported
Hazardous Categories 2: Not reported

Permit Number: 109689
Update Date: 11/02/2012
Case Number: Not reported
Name: LEAK DETECTOR
Other Information: LEAK DETECTOR
Material Waste: Material
Hazardous Categories 1: Not reported
Hazardous Categories 2: Not reported

Map ID
Direction
Distance
Elevation

MAP FINDINGS

Site

Database(s)

EDR ID Number
EPA ID Number

SHIPYARD SEDIMENT SITE (NASSCO AND BAE SYSTEMS LEASEHOLDS) - (Continued)

S106879063

Permit Number: 109689
Update Date: 11/02/2012
Case Number: 7440-37-1
Name: LIQUID ARGON
Other Information: LIQUID ARGON
Material Waste: Material
Hazardous Categories 1: PRESSURE RELEASE
Hazardous Categories 2: ACUTE

Permit Number: 109689
Update Date: 11/02/2012
Case Number: 7440-37-1
Name: LIQUID ARGON
Other Information: LIQUID ARGON
Material Waste: Material
Hazardous Categories 1: PRESSURE RELEASE
Hazardous Categories 2: ACUTE

Permit Number: 109689
Update Date: 11/02/2012
Case Number: 7440-37-1
Name: LIQUID ARGON
Other Information: LIQUID ARGON
Material Waste: Material
Hazardous Categories 1: PRESSURE RELEASE
Hazardous Categories 2: ACUTE

Permit Number: 109689
Update Date: 11/02/2012
Case Number: 7440-37-1
Name: LIQUID ARGON
Other Information: LIQUID ARGON
Material Waste: Material
Hazardous Categories 1: PRESSURE RELEASE
Hazardous Categories 2: ACUTE

Permit Number: 109689
Update Date: 11/02/2012
Case Number: 124-38-9
Name: LIQUID CARBON DIOXIDE
Other Information: LIQUID CARBON DIOXIDE
Material Waste: Material
Hazardous Categories 1: PRESSURE RELEASE
Hazardous Categories 2: ACUTE

Permit Number: 109689
Update Date: 11/02/2012
Case Number: 124-38-9
Name: LIQUID CARBON DIOXIDE
Other Information: LIQUID CARBON DIOXIDE
Material Waste: Material
Hazardous Categories 1: PRESSURE RELEASE
Hazardous Categories 2: ACUTE

Permit Number: 109689
Update Date: 11/02/2012
Case Number: 124-38-9

Map ID
Direction
Distance
Elevation

MAP FINDINGS

Site

Database(s)

EDR ID Number
EPA ID Number

SHIPYARD SEDIMENT SITE (NASSCO AND BAE SYSTEMS LEASEHOLDS) - (Continued)

S106879063

Name: LIQUID CARBON DIOXIDE
Other Information: LIQUID CARBON DIOXIDE
Material Waste: Material
Hazardous Categories 1: PRESSURE RELEASE
Hazardous Categories 2: ACUTE

Permit Number: 109689
Update Date: 11/02/2012
Case Number: 7727-37-9
Name: LIQUID NITROGEN
Other Information: LIQUID NITROGEN
Material Waste: Material
Hazardous Categories 1: PRESSURE RELEASE
Hazardous Categories 2: ACUTE

Permit Number: 109689
Update Date: 11/02/2012
Case Number: 7782-44-7
Name: LIQUID OXYGEN
Other Information: LIQUID OXYGEN
Material Waste: Material
Hazardous Categories 1: PRESSURE RELEASE
Hazardous Categories 2: Not reported

Permit Number: 109689
Update Date: 11/02/2012
Case Number: 7782-44-7
Name: LIQUID OXYGEN
Other Information: LIQUID OXYGEN
Material Waste: Material
Hazardous Categories 1: PRESSURE RELEASE
Hazardous Categories 2: Not reported

Permit Number: 109689
Update Date: 11/02/2012
Case Number: 7782-44-7
Name: LIQUID OXYGEN
Other Information: LIQUID OXYGEN
Material Waste: Material
Hazardous Categories 1: PRESSURE RELEASE
Hazardous Categories 2: ACUTE

Permit Number: 109689
Update Date: 11/02/2012
Case Number: Not reported
Name: OIL, VARIOUS
Other Information: OIL, VARIOUS
Material Waste: Material
Hazardous Categories 1: Not reported
Hazardous Categories 2: Not reported

Permit Number: 109689
Update Date: 11/02/2012
Case Number: Not reported
Name: OIL, VARIOUS
Other Information: OIL, VARIOUS
Material Waste: Material

Map ID
Direction
Distance
Elevation

MAP FINDINGS

Site

Database(s)

EDR ID Number
EPA ID Number

SHIPYARD SEDIMENT SITE (NASSCO AND BAE SYSTEMS LEASEHOLDS) - (Continued)

S106879063

Hazardous Categories 1: Not reported
Hazardous Categories 2: Not reported

Permit Number: 109689
Update Date: 11/02/2012
Case Number: Not reported
Name: OIL, VARIOUS
Other Information: OIL, VARIOUS
Material Waste: Material
Hazardous Categories 1: Not reported
Hazardous Categories 2: Not reported

Permit Number: 109689
Update Date: 11/02/2012
Case Number: Not reported
Name: PAINT ACRYLIC
Other Information: PAINT ACRYLIC
Material Waste: Material
Hazardous Categories 1: ACUTE
Hazardous Categories 2: Not reported

Permit Number: 109689
Update Date: 11/02/2012
Case Number: Not reported
Name: PAINT ALKYD
Other Information: PAINT ALKYD
Material Waste: Material
Hazardous Categories 1: ACUTE
Hazardous Categories 2: Not reported

Permit Number: 109689
Update Date: 11/02/2012
Case Number: Not reported
Name: PAINT ALKYD
Other Information: PAINT ALKYD
Material Waste: Material
Hazardous Categories 1: ACUTE
Hazardous Categories 2: Not reported

Permit Number: 109689
Update Date: 11/02/2012
Case Number: Not reported
Name: PAINT EPOXY
Other Information: PAINT EPOXY
Material Waste: Material
Hazardous Categories 1: Not reported
Hazardous Categories 2: Not reported

Permit Number: 109689
Update Date: 11/02/2012
Case Number: Not reported
Name: PAINT EPOXY
Other Information: PAINT EPOXY
Material Waste: Material
Hazardous Categories 1: ACUTE
Hazardous Categories 2: Not reported

Map ID
Direction
Distance
Elevation

MAP FINDINGS

Site

Database(s)

EDR ID Number
EPA ID Number

SHIPYARD SEDIMENT SITE (NASSCO AND BAE SYSTEMS LEASEHOLDS) - (Continued)

S106879063

Permit Number: 109689
Update Date: 11/02/2012
Case Number: Not reported
Name: PAINT URETHANE
Other Information: PAINT URETHANE
Material Waste: Material
Hazardous Categories 1: Not reported
Hazardous Categories 2: Not reported

Permit Number: 109689
Update Date: 11/02/2012
Case Number: Not reported
Name: PAINT, ALKYD
Other Information: PAINT, ALKYD
Material Waste: Material
Hazardous Categories 1: ACUTE
Hazardous Categories 2: Not reported

Permit Number: 109689
Update Date: 11/02/2012
Case Number: Not reported
Name: PAINT, EPOXY
Other Information: PAINT, EPOXY
Material Waste: Material
Hazardous Categories 1: Not reported
Hazardous Categories 2: Not reported

Permit Number: 109689
Update Date: 11/02/2012
Case Number: 74-98-6
Name: PROPANE LPG
Other Information: PROPANE LPG
Material Waste: Material
Hazardous Categories 1: PRESSURE RELEASE
Hazardous Categories 2: Not reported

Permit Number: 109689
Update Date: 11/02/2012
Case Number: 74-98-6
Name: PROPANE LPG
Other Information: PROPANE LPG
Material Waste: Material
Hazardous Categories 1: PRESSURE RELEASE
Hazardous Categories 2: Not reported

Permit Number: 109689
Update Date: 11/02/2012
Case Number: Not reported
Name: REGULAR UNLEADED
Other Information: UNDERGROUND TANK 109689 T004
Material Waste: Material
Hazardous Categories 1: ACUTE
Hazardous Categories 2: Not reported

Permit Number: 109689
Update Date: 11/02/2012
Case Number: 1310-73-2

Map ID
Direction
Distance
Elevation

MAP FINDINGS

Site

Database(s)

EDR ID Number
EPA ID Number

SHIPYARD SEDIMENT SITE (NASSCO AND BAE SYSTEMS LEASEHOLDS) - (Continued)

S106879063

Name: SODIUM HYDROXIDE SLN, BETZ WATER TREATMENT
Other Information: Not reported
Material Waste: Material
Hazardous Categories 1: ACUTE
Hazardous Categories 2: CHRONIC

Permit Number: 109689
Update Date: 11/02/2012
Case Number: Not reported
Name: SOLVENT
Other Information: Not reported
Material Waste: Material
Hazardous Categories 1: ACUTE
Hazardous Categories 2: Not reported

Permit Number: 109689
Update Date: 11/02/2012
Case Number: Not reported
Name: SOLVENT
Other Information: SOLVENT
Material Waste: Material
Hazardous Categories 1: ACUTE
Hazardous Categories 2: Not reported

Permit Number: 109689
Update Date: 11/02/2012
Case Number: Not reported
Name: SOLVENT 40/60 MEK/MIBK
Other Information: SOLVENT 40/60 MEK/MIBK
Material Waste: Material
Hazardous Categories 1: ACUTE
Hazardous Categories 2: Not reported

Permit Number: 109689
Update Date: 11/02/2012
Case Number: Not reported
Name: STEEL SHOT ABRASIVE
Other Information: STEEL SHOT ABRASIVE
Material Waste: Material
Hazardous Categories 1: Not reported
Hazardous Categories 2: Not reported

Permit Number: 109689
Update Date: 11/02/2012
Case Number: 803-23-24
Name: STODDARD SOLVENT
Other Information: Not reported
Material Waste: Material
Hazardous Categories 1: CHRONIC
Hazardous Categories 2: Not reported

Permit Number: 109689
Update Date: 11/02/2012
Case Number: Not reported
Name: THINNER, VARIOUS
Other Information: THINNER, VARIOUS
Material Waste: Material

Map ID
Direction
Distance
Elevation

MAP FINDINGS

Site

Database(s)

EDR ID Number
EPA ID Number

SHIPYARD SEDIMENT SITE (NASSCO AND BAE SYSTEMS LEASEHOLDS) - (Continued)

S106879063

Hazardous Categories 1: ACUTE
Hazardous Categories 2: Not reported

Permit Number: 109689
Update Date: 11/02/2012
Case Number: Not reported
Name: WASTE 132 AQUEOUS SOL'N WITH METALS-
SPENT CHELATE
Other Information: SPENT CHELATE
Material Waste: Waste
Hazardous Categories 1: Not reported
Hazardous Categories 2: Not reported

Permit Number: 109689
Update Date: 11/02/2012
Case Number: Not reported
Name: WASTE 134 AQUEOUS SOL'N W/LESS 10% ORG
Other Information: FUEL, OIL, WATER
Material Waste: Waste
Hazardous Categories 1: Not reported
Hazardous Categories 2: Not reported

Permit Number: 109689
Update Date: 11/02/2012
Case Number: Not reported
Name: WASTE 135 UNSPECIFIED AQUEOUS SOL'N
Other Information: CITRIC SOLN-LINE CLEANING
Material Waste: Waste
Hazardous Categories 1: Not reported
Hazardous Categories 2: Not reported

Permit Number: 109689
Update Date: 11/02/2012
Case Number: Not reported
Name: WASTE 151 ASBESTOS CONTAINING WASTE
Other Information: Not reported
Material Waste: Waste
Hazardous Categories 1: Not reported
Hazardous Categories 2: Not reported

Permit Number: 109689
Update Date: 11/02/2012
Case Number: Not reported
Name: WASTE 172 METAL DUST & MACHINING WASTE
Other Information: DEBRIS
Material Waste: Waste
Hazardous Categories 1: Not reported
Hazardous Categories 2: Not reported

Permit Number: 109689
Update Date: 11/02/2012
Case Number: Not reported
Name: WASTE 181 INORGANIC SOLID WASTE (OTHER)
Other Information: SANDBLAST WASTE
Material Waste: Waste
Hazardous Categories 1: Not reported
Hazardous Categories 2: Not reported

Map ID
Direction
Distance
Elevation

MAP FINDINGS

Site

Database(s)

EDR ID Number
EPA ID Number

SHIPYARD SEDIMENT SITE (NASSCO AND BAE SYSTEMS LEASEHOLDS) - (Continued)

S106879063

Permit Number: 109689
Update Date: 11/02/2012
Case Number: Not reported
Name: WASTE 181 INORGANIC SOLID WASTE (OTHER)-BATTERIES
Other Information: BATTERIES
Material Waste: Waste
Hazardous Categories 1: Not reported
Hazardous Categories 2: Not reported

Permit Number: 109689
Update Date: 11/02/2012
Case Number: Not reported
Name: WASTE 181 INORGANIC SOLID WASTE (OTHER)-CAUSTIC
Other Information: CAUSTIC SPILL DEBRIS
Material Waste: Waste
Hazardous Categories 1: Not reported
Hazardous Categories 2: Not reported

Permit Number: 109689
Update Date: 11/02/2012
Case Number: Not reported
Name: WASTE 181 INORGANIC SOLID WASTE (OTHER)-TAR
Other Information: TAR, TALLOW, CEMENT
Material Waste: Waste
Hazardous Categories 1: Not reported
Hazardous Categories 2: Not reported

Permit Number: 109689
Update Date: 11/02/2012
Case Number: Not reported
Name: WASTE 214 UNSPEC SOLVENT MIXTURE
Other Information: MEK STILL BOTTOMS
Material Waste: Waste
Hazardous Categories 1: Not reported
Hazardous Categories 2: Not reported

Permit Number: 109689
Update Date: 11/02/2012
Case Number: Not reported
Name: WASTE 221 WASTE OIL & MIXED OIL
Other Information: OIL/COMBUSTIBLE LQD, DSL
Material Waste: Waste
Hazardous Categories 1: Not reported
Hazardous Categories 2: Not reported

Permit Number: 109689
Update Date: 11/02/2012
Case Number: Not reported
Name: WASTE 222 OIL/WATER SEPARATION SLUDGE
Other Information: OILY WATER (MANAGE AS HW)
Material Waste: Waste
Hazardous Categories 1: Not reported
Hazardous Categories 2: Not reported

Permit Number: 109689
Update Date: 11/02/2012
Case Number: Not reported

Map ID
Direction
Distance
Elevation

MAP FINDINGS

Site

Database(s)

EDR ID Number
EPA ID Number

SHIPYARD SEDIMENT SITE (NASSCO AND BAE SYSTEMS LEASEHOLDS) - (Continued)

S106879063

Name: WASTE 223 UNSPEC OIL CONTAINING WASTE
Other Information: NH BILGE WATER OFFSITE POTW (NAVY)
Material Waste: Waste
Hazardous Categories 1: Not reported
Hazardous Categories 2: Not reported

Permit Number: 109689
Update Date: 11/02/2012
Case Number: Not reported
Name: WASTE 241 TANK BOTTOM WASTE
Other Information: BAKER TANK SLUDGE/ OIL
Material Waste: Waste
Hazardous Categories 1: Not reported
Hazardous Categories 2: Not reported

Permit Number: 109689
Update Date: 11/02/2012
Case Number: Not reported
Name: WASTE 342 ORGANIC LIQUIDS W/METALS
Other Information: ANTIFREEZE SOLUTION
Material Waste: Waste
Hazardous Categories 1: Not reported
Hazardous Categories 2: Not reported

Permit Number: 109689
Update Date: 11/02/2012
Case Number: Not reported
Name: WASTE 343 UNSPEC ORGANIC LIQUID MIXTURE
Other Information: DIESEL, OIL TO NAVY (MATERIAL)
Material Waste: Waste
Hazardous Categories 1: Not reported
Hazardous Categories 2: Not reported

Permit Number: 109689
Update Date: 11/02/2012
Case Number: Not reported
Name: WASTE 352 ORGANIC SOLIDS (OTHER)
Other Information: OILY DEBRIS, RAGS
Material Waste: Waste
Hazardous Categories 1: Not reported
Hazardous Categories 2: Not reported

Permit Number: 109689
Update Date: 11/02/2012
Case Number: Not reported
Name: WASTE 352 ORGANIC SOLIDS (OTHER)
Other Information: PAINT CANS/DEBRIS
Material Waste: Waste
Hazardous Categories 1: Not reported
Hazardous Categories 2: Not reported

Permit Number: 109689
Update Date: 11/02/2012
Case Number: Not reported
Name: WASTE 352 ORGANIC SOLIDS (OTHER)-
Other Information: GREASE
Material Waste: Waste

Map ID
Direction
Distance
Elevation

MAP FINDINGS

Site

Database(s)

EDR ID Number
EPA ID Number

SHIPYARD SEDIMENT SITE (NASSCO AND BAE SYSTEMS LEASEHOLDS) - (Continued)

S106879063

Hazardous Categories 1: Not reported
Hazardous Categories 2: Not reported

Permit Number: 109689
Update Date: 11/02/2012
Case Number: Not reported
Name: WASTE 352 ORGANIC SOLIDS (OTHER)-
Other Information: PCB CONT DEBRIS
Material Waste: Waste
Hazardous Categories 1: Not reported
Hazardous Categories 2: Not reported

Permit Number: 109689
Update Date: 11/02/2012
Case Number: Not reported
Name: WASTE 352 ORGANIC SOLIDS (OTHER)--
Other Information: BURN TABLE SLAG
Material Waste: Waste
Hazardous Categories 1: Not reported
Hazardous Categories 2: Not reported

Permit Number: 109689
Update Date: 11/02/2012
Case Number: Not reported
Name: WASTE 352 ORGANIC SOLIDS (OTHER)-ADHESIVE
Other Information: ADHESIVE
Material Waste: Waste
Hazardous Categories 1: Not reported
Hazardous Categories 2: Not reported

Permit Number: 109689
Update Date: 11/02/2012
Case Number: Not reported
Name: WASTE 352 ORGANIC SOLIDS (OTHER)-PRESERVATIVE
Other Information: PRESERVATE-RAGS, PETROLATUM (WAX)
Material Waste: Waste
Hazardous Categories 1: Not reported
Hazardous Categories 2: Not reported

Permit Number: 109689
Update Date: 11/02/2012
Case Number: Not reported
Name: WASTE 461 PAINT SLUDGE
Other Information: PAINT SLUDGE
Material Waste: Waste
Hazardous Categories 1: Not reported
Hazardous Categories 2: Not reported

Permit Number: 109689
Update Date: 11/02/2012
Case Number: Not reported
Name: WASTE 791 LIQUIDS WITH PH <OR= 2-RYDLIME RINSATE
Other Information: RYDLIME RINSATE
Material Waste: Waste
Hazardous Categories 1: Not reported
Hazardous Categories 2: Not reported

Map ID
Direction
Distance
Elevation

MAP FINDINGS

Site

Database(s)

EDR ID Number
EPA ID Number

SHIPYARD SEDIMENT SITE (NASSCO AND BAE SYSTEMS LEASEHOLDS) - (Continued)

S106879063

Permit Number: 109689
Update Date: 11/02/2012
Case Number: Not reported
Name: WASTE 902 INFECTIOUS WASTE, SHARPS
Other Information: Not reported
Material Waste: Waste
Hazardous Categories 1: Not reported
Hazardous Categories 2: Not reported

Violations Active Permits:

Permit Number: 109689
Update Date: 11/02/2012
Inspection Date: 08/02/2011
Violation Code: 6HV0307
Violation: ILLEGAL DISPOSAL OF UNIVERSAL WASTE
Violation Citation: Disposal of universal waste to an unauthorized point. 25189.5(a); SQH:66273.11(a); LQH: 66273.31(a)
Activity: ACTIVE

Permit Number: 109689
Update Date: 11/02/2012
Inspection Date: 04/04/2003
Violation Code: 6HV3152
Violation: ALL MAINT/MONITOR RECORDS NOT AVAILABLE
Violation Citation: All maintenance/monitoring/calibration/ repair records not available. 25293; 2712 (b)
Activity: ACTIVE

Permit Number: 109689
Update Date: 11/02/2012
Inspection Date: 04/04/2003
Violation Code: 6HV0201
Violation: WASTE CONTAINER NOT CLOSED
Violation Citation: Hazardous waste containers are not kept closed while in storage. CCR 66265.173(a)
Activity: ACTIVE

Permit Number: 109689
Update Date: 11/02/2012
Inspection Date: 04/04/2003
Violation Code: 6HV0202
Violation: WASTE CONTAINER W/O LABELS
Violation Citation: Hazardous waste containers &/or tanks are missing labels, accumulation date and/or are improperly labeled. CCR 66262.34(a)(2); 66262.34(a)(3) & 66262.34(f)
Activity: ACTIVE

Permit Number: 109689
Update Date: 11/02/2012
Inspection Date: 05/28/2004
Violation Code: 6HV0145
Violation: ERM REPORT NOT SUBMITTED TO HMD
Violation Citation: Excluded recyclable materials report not submitted biennially to HMD &/or available. 25143.10
Activity: ACTIVE

Permit Number: 109689

Map ID
Direction
Distance
Elevation

MAP FINDINGS

Site

Database(s)

EDR ID Number
EPA ID Number

SHIPYARD SEDIMENT SITE (NASSCO AND BAE SYSTEMS LEASEHOLDS) - (Continued)

S106879063

Update Date: 11/02/2012
Inspection Date: 05/28/2004
Violation Code: 6HV3105
Violation: NO CURRENT FINANCIAL RESPONSIBILITY
Violation Citation: Current evidence of financial responsibility not available.
25292.2(a), 25299.33; 2809
Activity: ACTIVE

Permit Number: 109689
Update Date: 11/02/2012
Inspection Date: 08/06/2007
Violation Code: 6HV0202
Violation: WASTE CONTAINER W/O LABELS
Violation Citation: Hazardous waste containers &/or tanks are missing labels, accumulation
date and/or are improperly labeled. CCR 66262.34(a)(2);
66262.34(a)(3) & 66262.34(f)
Activity: ACTIVE

Permit Number: 109689
Update Date: 11/02/2012
Inspection Date: 08/06/2007
Violation Code: 6HV0142
Violation: DID NOT NOTIFY OF TIERED PERMITTING
Violation Citation: TIERED PERMITTING: Facility has failed to notify local CUPA and DTSC
of eligible onsite treatment of hazardous waste. 25201(a)
Activity: ACTIVE

Permit Number: 109689
Update Date: 11/02/2012
Inspection Date: 08/08/2005
Violation Code: 6HV0202
Violation: WASTE CONTAINER W/O LABELS
Violation Citation: Hazardous waste containers &/or tanks are missing labels, accumulation
date and/or are improperly labeled. CCR 66262.34(a)(2);
66262.34(a)(3) & 66262.34(f)
Activity: ACTIVE

Permit Number: 109689
Update Date: 11/02/2012
Inspection Date: 07/09/2012
Violation Code: 6HV3103
Violation: NO UST PLAN CHECK PERMIT OBTAINED
Violation Citation: UST repair/modify/closure permit not obtained .68.1004, 68.1005,
68.1009.5
Activity: ACTIVE

Permit Number: 109689
Update Date: 11/02/2012
Inspection Date: 07/09/2012
Violation Code: 6HV3115
Violation: NO 2NDARY CONTAINMT. TEST/REPAIRS
Violation Citation: Secondary containment testing not completed (passed) for all
components &/or repairs to secondary containment components not
completed. 25284.1, 25291(a)(2); 2637
Activity: ACTIVE

Permit Number: 109689

Map ID
Direction
Distance
Elevation

MAP FINDINGS

Site

Database(s)

EDR ID Number
EPA ID Number

SHIPYARD SEDIMENT SITE (NASSCO AND BAE SYSTEMS LEASEHOLDS) - (Continued)

S106879063

Update Date: 11/02/2012
Inspection Date: 07/09/2012
Violation Code: 6HV0201
Violation: WASTE CONTAINER NOT CLOSED
Violation Citation: Hazardous waste containers are not kept closed while in storage. CCR 66265.173(a)
Activity: ACTIVE

Permit Number: 109689
Update Date: 11/02/2012
Inspection Date: 07/09/2012
Violation Code: 6HV0207
Violation: FIRE/EXPLOSION/RELEASE NOT MINIMIZED
Violation Citation: Facility not maintained &/operated to minimize possibility of fire, explosion or release. CCR 66265.31
Activity: ACTIVE

Permit Number: 109689
Update Date: 11/02/2012
Inspection Date: 07/20/2010
Violation Code: 6HV0201
Violation: WASTE CONTAINER NOT CLOSED
Violation Citation: Hazardous waste containers are not kept closed while in storage. CCR 66265.173(a)
Activity: ACTIVE

UST:

UST Name: UNDERGROUND TANK 109689 T001
Last Update: 2012-11-02 14:17:38
Permit Number: 109689
Tank Type: UNKNOWN
Additional Id: 1
Capacity Gallons: 9995
UST Contents: DIESEL
Other Content Info: DIESEL
Reg Status: REMOVED
Remove Close Date: 1989-03-02 00:00:00
Year Installed: 1983-01-01 00:00:00
Pipe Type: Not reported
Delivery System: Not reported
Monitor Code: 05
UST Monitor Method: SW TANK DW PIPE W/ POS SHUTOFF-ALARM ON LLD W/ SIRS:SIR ANALY MONTHLY, TANK TEST BIENNIALY, PIPE TEST ANN 0.1 G/HR OR MO 0.2 G/HR

UST Name: UNDERGROUND TANK 109689 T003
Last Update: 2012-11-02 14:17:38
Permit Number: 109689
Tank Type: SINGLE WALL
Additional Id: 2
Capacity Gallons: 9900
UST Contents: DIESEL
Other Content Info: DIESEL
Reg Status: CLOSED
Remove Close Date: 1997-01-24 00:00:00
Year Installed: Not reported
Pipe Type: SINGLE WALL
Delivery System: SUCTION

Map ID
Direction
Distance
Elevation

MAP FINDINGS

Site

Database(s)

EDR ID Number
EPA ID Number

SHIPYARD SEDIMENT SITE (NASSCO AND BAE SYSTEMS LEASEHOLDS) - (Continued)

S106879063

Monitor Code: 02
UST Monitor Method: SW TANK SW PRESSURE PIPE W/ RESTRICTIVE LLD W/ SIRS: SIR DATA ANALYSIS MONTHLY, TANK TEST BIENNIALY, PIPE TEST ANNUALLY

UST Name: UNDERGROUND TANK 109689 T004
Last Update: 2012-11-02 14:17:38
Permit Number: 109689
Tank Type: DOUBLE WALL
Additional Id: 1 RT2010
Capacity Gallons: 12000
UST Contents: REGULAR UNLEADED
Other Content Info: REGULAR UNLEADED
Reg Status: ACTIVE
Remove Close Date: Not reported
Year Installed: 1988-01-01 00:00:00
Pipe Type: DOUBLE WALL
Delivery System: SUCTION
Monitor Code: 21
UST Monitor Method: DW TANK DW SUCTION AND/ OR GRAVITY PIPING WITH INTERSTITIAL MONITORS: INTERSTITIAL

UST Name: UNDERGROUND TANK 109689 T005
Last Update: 2012-11-02 14:17:38
Permit Number: 109689
Tank Type: DOUBLE WALL
Additional Id: NT1915/TR2010, RT3630
Capacity Gallons: 12000
UST Contents: DIESEL
Other Content Info: DIESEL
Reg Status: ACTIVE
Remove Close Date: Not reported
Year Installed: 1996-01-01 00:00:00
Pipe Type: DOUBLE WALL
Delivery System: PRESSURE
Monitor Code: 31B
UST Monitor Method: DW TANK, DW PRESSURIZED PIPE W/ DRY TANK ANNULAR; POSITIVE SHUT-OFF & FAILSAFE, 3.0 LLD; UDC W/ MECHANICAL FLOAT

Name: AMSEC LLC (BAE SYSTEMS SAN DIEGO, CA)
Address: 2205 E BELT ST 8
City,State,Zip: SAN DIEGO, CA 92113
Permit Number: Not reported
Business Type: Not reported
EPA Id Number: CAL000428137
APN: Not reported
Last HMMD Inspection: Not reported
Facility Telephone: (858) 522-6101
Permit Status: Permit Renewed
Permit Expiration: Not reported
Date Last Updated: 01/16/2018
Facility Owner: Not reported
Facility Mailing Address: 9444 Balboa Ave Ste 400, San Diego, CA 92123
Facility Mailing City: Not reported
Facility Mailing State: Not reported
Facility Mailing Zip: Not reported
UST Owner: N

Map ID
Direction
Distance
Elevation

MAP FINDINGS

Site

Database(s)

EDR ID Number
EPA ID Number

SHIPYARD SEDIMENT SITE (NASSCO AND BAE SYSTEMS LEASEHOLDS) - (Continued)

S106879063

Handle Regulated Hazmat: Not reported
Own Or Operate UST: Not reported
Subject To APSA: Not reported
Generate Haz Waste: Y
Treat Haz Waste: N
Generate Medical Waste: Not reported

Inspection Violation:

Record ID: DEH2017-HUPFP-003491
Permit Status: Permit Renewed
Active Permit: Y
Facility Id Number: 37-000-003491
Program Element: Hazardous Waste Generator
Inspection Type: Initial Inspection
Inspection Number: 5689686
Return To Compliance Date: 2017-10-19T00:00:00.000
Nov: No
Violation Classification: Minor
Underground Storage Tank Id: Not reported
Container/Tank Id: Not reported
Last Update: 2019-02-16T02:07:28.000
Inspection Date: 2017-10-18T14:26:00.000
Violation Code: HMD0138 Manifest signed by the TSDf not available for inspection. 22
CCR 66262.40(a)

Waste and Materials:

Record ID: DEH2017-HUPFP-003491
Permit Status: Permit Renewed
Active Permit: Y
Child Record Id: DEH2019-HWAST-0180153
Trade Secret: N
Hazardous Material Type: Not reported
Last Updated: 2019-02-16T02:07:33.000
Chemical Name: Not reported
Common Name: Paint Debris (i.e. paint chips, paint rollers, paint brushes, paint stirring sticks, paint cans, rags)
Case Number: Not reported

Record ID: DEH2017-HUPFP-003491
Permit Status: Permit Renewed
Active Permit: Y
Child Record Id: DEH2017-HWAST-0135529
Trade Secret: N
Hazardous Material Type: Not reported
Last Updated: 2018-01-16T17:10:38.000
Chemical Name: Not reported
Common Name: Paint Debris (i.e. paint chips, paint rollers, paint brushes, paint stirring sticks, paint cans, rags)
Case Number: Not reported

Record ID: DEH2017-HUPFP-003491
Permit Status: Permit Renewed
Active Permit: Y
Child Record Id: DEH2018-HWAST-0170140
Trade Secret: N
Hazardous Material Type: Not reported
Last Updated: 2018-10-25T17:20:25.000
Chemical Name: Not reported
Common Name: Paint Debris (i.e. paint chips, paint rollers, paint brushes, paint stirring sticks, paint cans, rags)

Map ID
Direction
Distance
Elevation

MAP FINDINGS

Site

Database(s)

EDR ID Number
EPA ID Number

SHIPYARD SEDIMENT SITE (NASSCO AND BAE SYSTEMS LEASEHOLDS) - (Continued)

S106879063

Case Number: Not reported

Name: BAE SYSTEMS
Address: 2205 E BELT /FOOT OF SAMPSON ST ST
City,State,Zip: SAN DIEGO, CA 92113
Permit Number: 109689
Business Type: 6HK71
EPA Id Number: CAD981172554
APN: 760-022-06-00
Last HMMD Inspection: 07/09/2012
Facility Telephone: 619-238-1000
Permit Status: OPEN
Permit Expiration: 01/31/2013
Date Last Updated: 11/02/2012
Facility Owner: BAE SYSTEMS
Facility Mailing Address: P O BOX 13308
Facility Mailing City: SAN DIEGO
Facility Mailing State: CA
Facility Mailing Zip: 92170-3308
UST Owner: BAE SYSTEMS SAN DIEGO SHIP REPAIR
Handle Regulated Hazmat: Y
Own Or Operate UST: Y
Subject To APSA: Y
Generate Haz Waste: Y
Treat Haz Waste: Y
Generate Medical Waste: Y

Inventory Active Permits (not SQG Medical):

Permit Number: 109689
Update Date: 11/02/2012
Case Number: 79-34-5
Name: 1,1,2,2-TETRACHLOROETHANE
Other Information: Not reported
Material Waste: Material
Hazardous Categories 1: ACUTE
Hazardous Categories 2: CHRONIC

Permit Number: 109689
Update Date: 11/02/2012
Case Number: Not reported
Name: AEROSOL PAINT
Other Information: Not reported
Material Waste: Material
Hazardous Categories 1: PRESSURE RELEASE
Hazardous Categories 2: Not reported

Permit Number: 109689
Update Date: 11/02/2012
Case Number: Not reported
Name: AEROSOL, SOLVENT
Other Information: Not reported
Material Waste: Material
Hazardous Categories 1: PRESSURE RELEASE
Hazardous Categories 2: Not reported

Permit Number: 109689
Update Date: 11/02/2012

Map ID
Direction
Distance
Elevation

MAP FINDINGS

Site

Database(s)

EDR ID Number
EPA ID Number

SHIPYARD SEDIMENT SITE (NASSCO AND BAE SYSTEMS LEASEHOLDS) - (Continued)

S106879063

Case Number: Not reported
Name: ANTIFREEZE
Other Information: Not reported
Material Waste: Material
Hazardous Categories 1: ACUTE
Hazardous Categories 2: CHRONIC

Permit Number: 109689
Update Date: 11/02/2012
Case Number: Not reported
Name: BOILER TREATMENT CHEMICALS
Other Information: Not reported
Material Waste: Material
Hazardous Categories 1: ACUTE
Hazardous Categories 2: Not reported

Permit Number: 109689
Update Date: 11/02/2012
Case Number: 124-38-9
Name: COMPRESSED CARBON DIOXIDE
Other Information: Not reported
Material Waste: Material
Hazardous Categories 1: PRESSURE RELEASE
Hazardous Categories 2: ACUTE

Permit Number: 109689
Update Date: 11/02/2012
Case Number: Not reported
Name: COMPRESSED GAS 75% ARGON 25% CARBON DIOXIDE
Other Information: Not reported
Material Waste: Material
Hazardous Categories 1: PRESSURE RELEASE
Hazardous Categories 2: ACUTE

Permit Number: 109689
Update Date: 11/02/2012
Case Number: Not reported
Name: COMPRESSED GAS 75% HELIUM 25% ARGON
Other Information: Not reported
Material Waste: Material
Hazardous Categories 1: ACUTE
Hazardous Categories 2: Not reported

Permit Number: 109689
Update Date: 11/02/2012
Case Number: Not reported
Name: COMPRESSED GAS COVERSIELD 8
Other Information: Not reported
Material Waste: Material
Hazardous Categories 1: Not reported
Hazardous Categories 2: Not reported

Permit Number: 109689
Update Date: 11/02/2012
Case Number: Not reported
Name: COMPRESSED GAS RARE GAS MIXTURE UN 1979
Other Information: Not reported

Map ID
Direction
Distance
Elevation

MAP FINDINGS

Site

Database(s)

EDR ID Number
EPA ID Number

SHIPYARD SEDIMENT SITE (NASSCO AND BAE SYSTEMS LEASEHOLDS) - (Continued)

S106879063

Material Waste:	Material
Hazardous Categories 1:	PRESSURE RELEASE
Hazardous Categories 2:	Not reported
Permit Number:	109689
Update Date:	11/02/2012
Case Number:	Not reported
Name:	COMPRESSED GAS UN1956
Other Information:	Not reported
Material Waste:	Material
Hazardous Categories 1:	PRESSURE RELEASE
Hazardous Categories 2:	Not reported
Permit Number:	109689
Update Date:	11/02/2012
Case Number:	7440-59-7
Name:	COMPRESSED HELIUM
Other Information:	Not reported
Material Waste:	Material
Hazardous Categories 1:	PRESSURE RELEASE
Hazardous Categories 2:	Not reported
Permit Number:	109689
Update Date:	11/02/2012
Case Number:	7727-37-9
Name:	COMPRESSED NITROGEN
Other Information:	Not reported
Material Waste:	Material
Hazardous Categories 1:	PRESSURE RELEASE
Hazardous Categories 2:	ACUTE
Permit Number:	109689
Update Date:	11/02/2012
Case Number:	7727-37-9
Name:	COMPRESSED NITROGEN
Other Information:	Not reported
Material Waste:	Material
Hazardous Categories 1:	PRESSURE RELEASE
Hazardous Categories 2:	ACUTE
Permit Number:	109689
Update Date:	11/02/2012
Case Number:	7782-44-7
Name:	COMPRESSED OXYGEN
Other Information:	Not reported
Material Waste:	Material
Hazardous Categories 1:	PRESSURE RELEASE
Hazardous Categories 2:	Not reported
Permit Number:	109689
Update Date:	11/02/2012
Case Number:	Not reported
Name:	COOLANT
Other Information:	Not reported
Material Waste:	Material
Hazardous Categories 1:	ACUTE
Hazardous Categories 2:	Not reported

Map ID
Direction
Distance
Elevation

MAP FINDINGS

Site

Database(s)

EDR ID Number
EPA ID Number

SHIPYARD SEDIMENT SITE (NASSCO AND BAE SYSTEMS LEASEHOLDS) - (Continued)

S106879063

Permit Number: 109689
Update Date: 11/02/2012
Case Number: 68476-34-6
Name: DIESEL
Other Information: Not reported
Material Waste: Material
Hazardous Categories 1: CHRONIC
Hazardous Categories 2: Not reported

Permit Number: 109689
Update Date: 11/02/2012
Case Number: 64873-34-6
Name: DIESEL FUEL # 2
Other Information: DIESEL FUEL # 2
Material Waste: Material
Hazardous Categories 1: ACUTE
Hazardous Categories 2: Not reported

Permit Number: 109689
Update Date: 11/02/2012
Case Number: Not reported
Name: GARNET ABRASIVE
Other Information: Not reported
Material Waste: Material
Hazardous Categories 1: ACUTE
Hazardous Categories 2: CHRONIC

Permit Number: 109689
Update Date: 11/02/2012
Case Number: Not reported
Name: GREASE, VARIOUS
Other Information: GREASE, VARIOUS
Material Waste: Material
Hazardous Categories 1: Not reported
Hazardous Categories 2: Not reported

Permit Number: 109689
Update Date: 11/02/2012
Case Number: Not reported
Name: LEAK DETECTOR
Other Information: LEAK DETECTOR
Material Waste: Material
Hazardous Categories 1: Not reported
Hazardous Categories 2: Not reported

Permit Number: 109689
Update Date: 11/02/2012
Case Number: 7440-37-1
Name: LIQUID ARGON
Other Information: LIQUID ARGON
Material Waste: Material
Hazardous Categories 1: PRESSURE RELEASE
Hazardous Categories 2: ACUTE

Permit Number: 109689
Update Date: 11/02/2012
Case Number: 7440-37-1

Map ID
Direction
Distance
Elevation

MAP FINDINGS

Site

Database(s)

EDR ID Number
EPA ID Number

SHIPYARD SEDIMENT SITE (NASSCO AND BAE SYSTEMS LEASEHOLDS) - (Continued)

S106879063

Name: LIQUID ARGON
Other Information: LIQUID ARGON
Material Waste: Material
Hazardous Categories 1: PRESSURE RELEASE
Hazardous Categories 2: ACUTE

Permit Number: 109689
Update Date: 11/02/2012
Case Number: 7440-37-1
Name: LIQUID ARGON
Other Information: LIQUID ARGON
Material Waste: Material
Hazardous Categories 1: PRESSURE RELEASE
Hazardous Categories 2: ACUTE

Permit Number: 109689
Update Date: 11/02/2012
Case Number: 7440-37-1
Name: LIQUID ARGON
Other Information: LIQUID ARGON
Material Waste: Material
Hazardous Categories 1: PRESSURE RELEASE
Hazardous Categories 2: ACUTE

Permit Number: 109689
Update Date: 11/02/2012
Case Number: 124-38-9
Name: LIQUID CARBON DIOXIDE
Other Information: LIQUID CARBON DIOXIDE
Material Waste: Material
Hazardous Categories 1: PRESSURE RELEASE
Hazardous Categories 2: ACUTE

Permit Number: 109689
Update Date: 11/02/2012
Case Number: 124-38-9
Name: LIQUID CARBON DIOXIDE
Other Information: LIQUID CARBON DIOXIDE
Material Waste: Material
Hazardous Categories 1: PRESSURE RELEASE
Hazardous Categories 2: ACUTE

Permit Number: 109689
Update Date: 11/02/2012
Case Number: 124-38-9
Name: LIQUID CARBON DIOXIDE
Other Information: LIQUID CARBON DIOXIDE
Material Waste: Material
Hazardous Categories 1: PRESSURE RELEASE
Hazardous Categories 2: ACUTE

Permit Number: 109689
Update Date: 11/02/2012
Case Number: 7727-37-9
Name: LIQUID NITROGEN
Other Information: LIQUID NITROGEN
Material Waste: Material

Map ID
Direction
Distance
Elevation

MAP FINDINGS

Site

Database(s)

EDR ID Number
EPA ID Number

SHIPYARD SEDIMENT SITE (NASSCO AND BAE SYSTEMS LEASEHOLDS) - (Continued)

S106879063

Hazardous Categories 1: PRESSURE RELEASE
Hazardous Categories 2: ACUTE

Permit Number: 109689
Update Date: 11/02/2012
Case Number: 7782-44-7
Name: LIQUID OXYGEN
Other Information: LIQUID OXYGEN
Material Waste: Material
Hazardous Categories 1: PRESSURE RELEASE
Hazardous Categories 2: Not reported

Permit Number: 109689
Update Date: 11/02/2012
Case Number: 7782-44-7
Name: LIQUID OXYGEN
Other Information: LIQUID OXYGEN
Material Waste: Material
Hazardous Categories 1: PRESSURE RELEASE
Hazardous Categories 2: Not reported

Permit Number: 109689
Update Date: 11/02/2012
Case Number: 7782-44-7
Name: LIQUID OXYGEN
Other Information: LIQUID OXYGEN
Material Waste: Material
Hazardous Categories 1: PRESSURE RELEASE
Hazardous Categories 2: ACUTE

Permit Number: 109689
Update Date: 11/02/2012
Case Number: Not reported
Name: OIL, VARIOUS
Other Information: OIL, VARIOUS
Material Waste: Material
Hazardous Categories 1: Not reported
Hazardous Categories 2: Not reported

Permit Number: 109689
Update Date: 11/02/2012
Case Number: Not reported
Name: OIL, VARIOUS
Other Information: OIL, VARIOUS
Material Waste: Material
Hazardous Categories 1: Not reported
Hazardous Categories 2: Not reported

Permit Number: 109689
Update Date: 11/02/2012
Case Number: Not reported
Name: OIL, VARIOUS
Other Information: OIL, VARIOUS
Material Waste: Material
Hazardous Categories 1: Not reported
Hazardous Categories 2: Not reported

Map ID
Direction
Distance
Elevation

MAP FINDINGS

Site

Database(s)

EDR ID Number
EPA ID Number

SHIPYARD SEDIMENT SITE (NASSCO AND BAE SYSTEMS LEASEHOLDS) - (Continued)

S106879063

Permit Number: 109689
Update Date: 11/02/2012
Case Number: Not reported
Name: PAINT ACRYLIC
Other Information: PAINT ACRYLIC
Material Waste: Material
Hazardous Categories 1: ACUTE
Hazardous Categories 2: Not reported

Permit Number: 109689
Update Date: 11/02/2012
Case Number: Not reported
Name: PAINT ALKYD
Other Information: PAINT ALKYD
Material Waste: Material
Hazardous Categories 1: ACUTE
Hazardous Categories 2: Not reported

Permit Number: 109689
Update Date: 11/02/2012
Case Number: Not reported
Name: PAINT ALKYD
Other Information: PAINT ALKYD
Material Waste: Material
Hazardous Categories 1: ACUTE
Hazardous Categories 2: Not reported

Permit Number: 109689
Update Date: 11/02/2012
Case Number: Not reported
Name: PAINT EPOXY
Other Information: PAINT EPOXY
Material Waste: Material
Hazardous Categories 1: Not reported
Hazardous Categories 2: Not reported

Permit Number: 109689
Update Date: 11/02/2012
Case Number: Not reported
Name: PAINT EPOXY
Other Information: PAINT EPOXY
Material Waste: Material
Hazardous Categories 1: ACUTE
Hazardous Categories 2: Not reported

Permit Number: 109689
Update Date: 11/02/2012
Case Number: Not reported
Name: PAINT URETHANE
Other Information: PAINT URETHANE
Material Waste: Material
Hazardous Categories 1: Not reported
Hazardous Categories 2: Not reported

Permit Number: 109689
Update Date: 11/02/2012
Case Number: Not reported

Map ID
Direction
Distance
Elevation

MAP FINDINGS

Site

Database(s)

EDR ID Number
EPA ID Number

SHIPYARD SEDIMENT SITE (NASSCO AND BAE SYSTEMS LEASEHOLDS) - (Continued)

S106879063

Name: PAINT, ALKYD
Other Information: PAINT, ALKYD
Material Waste: Material
Hazardous Categories 1: ACUTE
Hazardous Categories 2: Not reported

Permit Number: 109689
Update Date: 11/02/2012
Case Number: Not reported
Name: PAINT, EPOXY
Other Information: PAINT, EPOXY
Material Waste: Material
Hazardous Categories 1: Not reported
Hazardous Categories 2: Not reported

Permit Number: 109689
Update Date: 11/02/2012
Case Number: 74-98-6
Name: PROPANE LPG
Other Information: PROPANE LPG
Material Waste: Material
Hazardous Categories 1: PRESSURE RELEASE
Hazardous Categories 2: Not reported

Permit Number: 109689
Update Date: 11/02/2012
Case Number: 74-98-6
Name: PROPANE LPG
Other Information: PROPANE LPG
Material Waste: Material
Hazardous Categories 1: PRESSURE RELEASE
Hazardous Categories 2: Not reported

Permit Number: 109689
Update Date: 11/02/2012
Case Number: Not reported
Name: REGULAR UNLEADED
Other Information: UNDERGROUND TANK 109689 T004
Material Waste: Material
Hazardous Categories 1: ACUTE
Hazardous Categories 2: Not reported

Permit Number: 109689
Update Date: 11/02/2012
Case Number: 1310-73-2
Name: SODIUM HYDROXIDE SLN, BETZ WATER TREATMENT
Other Information: Not reported
Material Waste: Material
Hazardous Categories 1: ACUTE
Hazardous Categories 2: CHRONIC

Permit Number: 109689
Update Date: 11/02/2012
Case Number: Not reported
Name: SOLVENT
Other Information: Not reported
Material Waste: Material

Map ID
Direction
Distance
Elevation

MAP FINDINGS

Site

Database(s)

EDR ID Number
EPA ID Number

SHIPYARD SEDIMENT SITE (NASSCO AND BAE SYSTEMS LEASEHOLDS) - (Continued)

S106879063

Hazardous Categories 1: ACUTE
Hazardous Categories 2: Not reported

Permit Number: 109689
Update Date: 11/02/2012
Case Number: Not reported
Name: SOLVENT
Other Information: SOLVENT
Material Waste: Material
Hazardous Categories 1: ACUTE
Hazardous Categories 2: Not reported

Permit Number: 109689
Update Date: 11/02/2012
Case Number: Not reported
Name: SOLVENT 40/60 MEK/MIBK
Other Information: SOLVENT 40/60 MEK/MIBK
Material Waste: Material
Hazardous Categories 1: ACUTE
Hazardous Categories 2: Not reported

Permit Number: 109689
Update Date: 11/02/2012
Case Number: Not reported
Name: STEEL SHOT ABRASIVE
Other Information: STEEL SHOT ABRASIVE
Material Waste: Material
Hazardous Categories 1: Not reported
Hazardous Categories 2: Not reported

Permit Number: 109689
Update Date: 11/02/2012
Case Number: 803-23-24
Name: STODDARD SOLVENT
Other Information: Not reported
Material Waste: Material
Hazardous Categories 1: CHRONIC
Hazardous Categories 2: Not reported

Permit Number: 109689
Update Date: 11/02/2012
Case Number: Not reported
Name: THINNER, VARIOUS
Other Information: THINNER, VARIOUS
Material Waste: Material
Hazardous Categories 1: ACUTE
Hazardous Categories 2: Not reported

Permit Number: 109689
Update Date: 11/02/2012
Case Number: Not reported
Name: WASTE 132 AQUEOUS SOL'N WITH METALS-
Other Information: SPENT CHELATE
Material Waste: Waste
Hazardous Categories 1: Not reported
Hazardous Categories 2: Not reported

Map ID
Direction
Distance
Elevation

MAP FINDINGS

Site

Database(s)

EDR ID Number
EPA ID Number

SHIPYARD SEDIMENT SITE (NASSCO AND BAE SYSTEMS LEASEHOLDS) - (Continued)

S106879063

Permit Number:	109689
Update Date:	11/02/2012
Case Number:	Not reported
Name:	WASTE 134 AQUEOUS SOL'N W/LESS 10% ORG
Other Information:	FUEL, OIL, WATER
Material Waste:	Waste
Hazardous Categories 1:	Not reported
Hazardous Categories 2:	Not reported
Permit Number:	109689
Update Date:	11/02/2012
Case Number:	Not reported
Name:	WASTE 135 UNSPECIFIED AQUEOUS SOL'N
Other Information:	CITRIC SOLN-LINE CLEANING
Material Waste:	Waste
Hazardous Categories 1:	Not reported
Hazardous Categories 2:	Not reported
Permit Number:	109689
Update Date:	11/02/2012
Case Number:	Not reported
Name:	WASTE 151 ASBESTOS CONTAINING WASTE
Other Information:	Not reported
Material Waste:	Waste
Hazardous Categories 1:	Not reported
Hazardous Categories 2:	Not reported
Permit Number:	109689
Update Date:	11/02/2012
Case Number:	Not reported
Name:	WASTE 172 METAL DUST & MACHINING WASTE
Other Information:	DEBRIS
Material Waste:	Waste
Hazardous Categories 1:	Not reported
Hazardous Categories 2:	Not reported
Permit Number:	109689
Update Date:	11/02/2012
Case Number:	Not reported
Name:	WASTE 181 INORGANIC SOLID WASTE (OTHER)
Other Information:	SANDBLAST WASTE
Material Waste:	Waste
Hazardous Categories 1:	Not reported
Hazardous Categories 2:	Not reported
Permit Number:	109689
Update Date:	11/02/2012
Case Number:	Not reported
Name:	WASTE 181 INORGANIC SOLID WASTE (OTHER)-BATTERIES
Other Information:	BATTERIES
Material Waste:	Waste
Hazardous Categories 1:	Not reported
Hazardous Categories 2:	Not reported
Permit Number:	109689
Update Date:	11/02/2012
Case Number:	Not reported

Map ID
Direction
Distance
Elevation

MAP FINDINGS

Site

Database(s)

EDR ID Number
EPA ID Number

SHIPYARD SEDIMENT SITE (NASSCO AND BAE SYSTEMS LEASEHOLDS) - (Continued)

S106879063

Name: WASTE 181 INORGANIC SOLID WASTE (OTHER)-CAUSTIC
Other Information: CAUSTIC SPILL DEBRIS
Material Waste: Waste
Hazardous Categories 1: Not reported
Hazardous Categories 2: Not reported

Permit Number: 109689
Update Date: 11/02/2012
Case Number: Not reported
Name: WASTE 181 INORGANIC SOLID WASTE (OTHER)-TAR
Other Information: TAR, TALLOW, CEMENT
Material Waste: Waste
Hazardous Categories 1: Not reported
Hazardous Categories 2: Not reported

Permit Number: 109689
Update Date: 11/02/2012
Case Number: Not reported
Name: WASTE 214 UNSPEC SOLVENT MIXTURE
Other Information: MEK STILL BOTTOMS
Material Waste: Waste
Hazardous Categories 1: Not reported
Hazardous Categories 2: Not reported

Permit Number: 109689
Update Date: 11/02/2012
Case Number: Not reported
Name: WASTE 221 WASTE OIL & MIXED OIL
Other Information: OIL/COMBUSTIBLE LQD, DSL
Material Waste: Waste
Hazardous Categories 1: Not reported
Hazardous Categories 2: Not reported

Permit Number: 109689
Update Date: 11/02/2012
Case Number: Not reported
Name: WASTE 222 OIL/WATER SEPARATION SLUDGE
Other Information: OILY WATER (MANAGE AS HW)
Material Waste: Waste
Hazardous Categories 1: Not reported
Hazardous Categories 2: Not reported

Permit Number: 109689
Update Date: 11/02/2012
Case Number: Not reported
Name: WASTE 223 UNSPEC OIL CONTAINING WASTE
Other Information: NH BILGE WATER OFFSITE POTW (NAVY)
Material Waste: Waste
Hazardous Categories 1: Not reported
Hazardous Categories 2: Not reported

Permit Number: 109689
Update Date: 11/02/2012
Case Number: Not reported
Name: WASTE 241 TANK BOTTOM WASTE
Other Information: BAKER TANK SLUDGE/ OIL
Material Waste: Waste

Map ID
Direction
Distance
Elevation

MAP FINDINGS

Site

Database(s)

EDR ID Number
EPA ID Number

SHIPYARD SEDIMENT SITE (NASSCO AND BAE SYSTEMS LEASEHOLDS) - (Continued)

S106879063

Hazardous Categories 1: Not reported
Hazardous Categories 2: Not reported

Permit Number: 109689
Update Date: 11/02/2012
Case Number: Not reported
Name: WASTE 342 ORGANIC LIQUIDS W/METALS
Other Information: ANTIFREEZE SOLUTION
Material Waste: Waste
Hazardous Categories 1: Not reported
Hazardous Categories 2: Not reported

Permit Number: 109689
Update Date: 11/02/2012
Case Number: Not reported
Name: WASTE 343 UNSPEC ORGANIC LIQUID MIXTURE
Other Information: DIESEL, OIL TO NAVY (MATERIAL)
Material Waste: Waste
Hazardous Categories 1: Not reported
Hazardous Categories 2: Not reported

Permit Number: 109689
Update Date: 11/02/2012
Case Number: Not reported
Name: WASTE 352 ORGANIC SOLIDS (OTHER)
Other Information: OILY DEBRIS, RAGS
Material Waste: Waste
Hazardous Categories 1: Not reported
Hazardous Categories 2: Not reported

Permit Number: 109689
Update Date: 11/02/2012
Case Number: Not reported
Name: WASTE 352 ORGANIC SOLIDS (OTHER)
Other Information: PAINT CANS/DEBRIS
Material Waste: Waste
Hazardous Categories 1: Not reported
Hazardous Categories 2: Not reported

Permit Number: 109689
Update Date: 11/02/2012
Case Number: Not reported
Name: WASTE 352 ORGANIC SOLIDS (OTHER)-
Other Information: GREASE
Material Waste: Waste
Hazardous Categories 1: Not reported
Hazardous Categories 2: Not reported

Permit Number: 109689
Update Date: 11/02/2012
Case Number: Not reported
Name: WASTE 352 ORGANIC SOLIDS (OTHER)-
Other Information: PCB CONT DEBRIS
Material Waste: Waste
Hazardous Categories 1: Not reported
Hazardous Categories 2: Not reported

Map ID
Direction
Distance
Elevation

MAP FINDINGS

Site

Database(s)

EDR ID Number
EPA ID Number

SHIPYARD SEDIMENT SITE (NASSCO AND BAE SYSTEMS LEASEHOLDS) - (Continued)

S106879063

Permit Number: 109689
Update Date: 11/02/2012
Case Number: Not reported
Name: WASTE 352 ORGANIC SOLIDS (OTHER)--
Other Information: BURN TABLE SLAG
Material Waste: Waste
Hazardous Categories 1: Not reported
Hazardous Categories 2: Not reported

Permit Number: 109689
Update Date: 11/02/2012
Case Number: Not reported
Name: WASTE 352 ORGANIC SOLIDS (OTHER)-ADHESIVE
Other Information: ADHESIVE
Material Waste: Waste
Hazardous Categories 1: Not reported
Hazardous Categories 2: Not reported

Permit Number: 109689
Update Date: 11/02/2012
Case Number: Not reported
Name: WASTE 352 ORGANIC SOLIDS (OTHER)-PRESERVATIVE
Other Information: PRESERVATE-RAGS, PETROLATUM (WAX)
Material Waste: Waste
Hazardous Categories 1: Not reported
Hazardous Categories 2: Not reported

Permit Number: 109689
Update Date: 11/02/2012
Case Number: Not reported
Name: WASTE 461 PAINT SLUDGE
Other Information: PAINT SLUDGE
Material Waste: Waste
Hazardous Categories 1: Not reported
Hazardous Categories 2: Not reported

Permit Number: 109689
Update Date: 11/02/2012
Case Number: Not reported
Name: WASTE 791 LIQUIDS WITH PH <OR= 2-RYDLIME RINSATE
Other Information: RYDLIME RINSATE
Material Waste: Waste
Hazardous Categories 1: Not reported
Hazardous Categories 2: Not reported

Permit Number: 109689
Update Date: 11/02/2012
Case Number: Not reported
Name: WASTE 902 INFECTIOUS WASTE, SHARPS
Other Information: Not reported
Material Waste: Waste
Hazardous Categories 1: Not reported
Hazardous Categories 2: Not reported

Violations Active Permits:
Permit Number: 109689
Update Date: 11/02/2012

Map ID
Direction
Distance
Elevation

MAP FINDINGS

Site

Database(s)

EDR ID Number
EPA ID Number

SHIPYARD SEDIMENT SITE (NASSCO AND BAE SYSTEMS LEASEHOLDS) - (Continued)

S106879063

Inspection Date: 08/02/2011
Violation Code: 6HV0307
Violation: ILLEGAL DISPOSAL OF UNIVERSAL WASTE
Violation Citation: Disposal of universal waste to an unauthorized point. 25189.5(a); SQH:66273.11(a); LQH: 66273.31(a)
Activity: ACTIVE

Permit Number: 109689
Update Date: 11/02/2012
Inspection Date: 04/04/2003
Violation Code: 6HV3152
Violation: ALL MAINT/MONITOR RECORDS NOT AVAILABLE
Violation Citation: All maintenance/monitoring/calibration/ repair records not available. 25293; 2712 (b)
Activity: ACTIVE

Permit Number: 109689
Update Date: 11/02/2012
Inspection Date: 04/04/2003
Violation Code: 6HV0201
Violation: WASTE CONTAINER NOT CLOSED
Violation Citation: Hazardous waste containers are not kept closed while in storage. CCR 66265.173(a)
Activity: ACTIVE

Permit Number: 109689
Update Date: 11/02/2012
Inspection Date: 04/04/2003
Violation Code: 6HV0202
Violation: WASTE CONTAINER W/O LABELS
Violation Citation: Hazardous waste containers &/or tanks are missing labels, accumulation date and/or are improperly labeled. CCR 66262.34(a)(2); 66262.34(a)(3) & 66262.34(f)
Activity: ACTIVE

Permit Number: 109689
Update Date: 11/02/2012
Inspection Date: 05/28/2004
Violation Code: 6HV0145
Violation: ERM REPORT NOT SUBMITTED TO HMD
Violation Citation: Excluded recyclable materials report not submitted biennially to HMD &/or available. 25143.10
Activity: ACTIVE

Permit Number: 109689
Update Date: 11/02/2012
Inspection Date: 05/28/2004
Violation Code: 6HV3105
Violation: NO CURRENT FINANCIAL RESPONSIBILITY
Violation Citation: Current evidence of financial responsibility not available. 25292.2(a), 25299.33; 2809
Activity: ACTIVE

Permit Number: 109689
Update Date: 11/02/2012
Inspection Date: 08/06/2007
Violation Code: 6HV0202

Map ID
Direction
Distance
Elevation

MAP FINDINGS

Site

Database(s)

EDR ID Number
EPA ID Number

SHIPYARD SEDIMENT SITE (NASSCO AND BAE SYSTEMS LEASEHOLDS) - (Continued)

S106879063

Violation: WASTE CONTAINER W/O LABELS
Violation Citation: Hazardous waste containers &/or tanks are missing labels, accumulation date and/or are improperly labeled. CCR 66262.34(a)(2); 66262.34(a)(3) & 66262.34(f)
Activity: ACTIVE

Permit Number: 109689
Update Date: 11/02/2012
Inspection Date: 08/06/2007
Violation Code: 6HV0142
Violation: DID NOT NOTIFY OF TIERED PERMITTING
Violation Citation: TIERED PERMITTING: Facility has failed to notify local CUPA and DTSC of eligible onsite treatment of hazardous waste. 25201(a)
Activity: ACTIVE

Permit Number: 109689
Update Date: 11/02/2012
Inspection Date: 08/08/2005
Violation Code: 6HV0202
Violation: WASTE CONTAINER W/O LABELS
Violation Citation: Hazardous waste containers &/or tanks are missing labels, accumulation date and/or are improperly labeled. CCR 66262.34(a)(2); 66262.34(a)(3) & 66262.34(f)
Activity: ACTIVE

Permit Number: 109689
Update Date: 11/02/2012
Inspection Date: 07/09/2012
Violation Code: 6HV3103
Violation: NO UST PLAN CHECK PERMIT OBTAINED
Violation Citation: UST repair/modify/closure permit not obtained .68.1004, 68.1005, 68.1009.5
Activity: ACTIVE

Permit Number: 109689
Update Date: 11/02/2012
Inspection Date: 07/09/2012
Violation Code: 6HV3115
Violation: NO 2NDARY CONTAINMT. TEST/REPAIRS
Violation Citation: Secondary containment testing not completed (passed) for all components &/or repairs to secondary containment components not completed. 25284.1, 25291(a)(2); 2637
Activity: ACTIVE

Permit Number: 109689
Update Date: 11/02/2012
Inspection Date: 07/09/2012
Violation Code: 6HV0201
Violation: WASTE CONTAINER NOT CLOSED
Violation Citation: Hazardous waste containers are not kept closed while in storage. CCR 66265.173(a)
Activity: ACTIVE

Permit Number: 109689
Update Date: 11/02/2012
Inspection Date: 07/09/2012
Violation Code: 6HV0207

Map ID
Direction
Distance
Elevation

MAP FINDINGS

Site

Database(s)

EDR ID Number
EPA ID Number

SHIPYARD SEDIMENT SITE (NASSCO AND BAE SYSTEMS LEASEHOLDS) - (Continued)

S106879063

Violation: FIRE/EXPLOSION/RELEASE NOT MINIMIZED
Violation Citation: Facility not maintained &/operated to minimize possibility of fire, explosion or release. CCR 66265.31
Activity: ACTIVE

Permit Number: 109689
Update Date: 11/02/2012
Inspection Date: 07/20/2010
Violation Code: 6HV0201
Violation: WASTE CONTAINER NOT CLOSED
Violation Citation: Hazardous waste containers are not kept closed while in storage. CCR 66265.173(a)
Activity: ACTIVE

UST:

UST Name: UNDERGROUND TANK 109689 T001
Last Update: 2012-11-02 14:17:38
Permit Number: 109689
Tank Type: UNKNOWN
Additional Id: 1
Capacity Gallons: 9995
UST Contents: DIESEL
Other Content Info: DIESEL
Reg Status: REMOVED
Remove Close Date: 1989-03-02 00:00:00
Year Installed: 1983-01-01 00:00:00
Pipe Type: Not reported
Delivery System: Not reported
Monitor Code: 05
UST Monitor Method: SW TANK DW PIPE W/ POS SHUTOFF-ALARM ON LLD W/ SIRS:SIR ANALY MONTHLY, TANK TEST BIENNIALY, PIPE TEST ANN 0.1 G/HR OR MO 0.2 G/HR

UST Name: UNDERGROUND TANK 109689 T003
Last Update: 2012-11-02 14:17:38
Permit Number: 109689
Tank Type: SINGLE WALL
Additional Id: 2
Capacity Gallons: 9900
UST Contents: DIESEL
Other Content Info: DIESEL
Reg Status: CLOSED
Remove Close Date: 1997-01-24 00:00:00
Year Installed: Not reported
Pipe Type: SINGLE WALL
Delivery System: SUCTION
Monitor Code: 02
UST Monitor Method: SW TANK SW PRESSURE PIPE W/ RESTRICTIVE LLD W/ SIRS: SIR DATA ANALYSIS MONTHLY, TANK TEST BIENNIALY, PIPE TEST ANNUALLY

UST Name: UNDERGROUND TANK 109689 T004
Last Update: 2012-11-02 14:17:38
Permit Number: 109689
Tank Type: DOUBLE WALL
Additional Id: 1 RT2010
Capacity Gallons: 12000
UST Contents: REGULAR UNLEADED
Other Content Info: REGULAR UNLEADED

Map ID
Direction
Distance
Elevation

MAP FINDINGS

Site

Database(s)

EDR ID Number
EPA ID Number

SHIPYARD SEDIMENT SITE (NASSCO AND BAE SYSTEMS LEASEHOLDS) - (Continued)

S106879063

Reg Status: ACTIVE
Remove Close Date: Not reported
Year Installed: 1988-01-01 00:00:00
Pipe Type: DOUBLE WALL
Delivery System: SUCTION
Monitor Code: 21
UST Monitor Method: DW TANK DW SUCTION AND/ OR GRAVITY PIPING WITH INTERSTITIAL MONITORS: INTERSTITIAL

UST Name: UNDERGROUND TANK 109689 T005
Last Update: 2012-11-02 14:17:38
Permit Number: 109689
Tank Type: DOUBLE WALL
Additional Id: NT1915/TR2010, RT3630
Capacity Gallons: 12000
UST Contents: DIESEL
Other Content Info: DIESEL
Reg Status: ACTIVE
Remove Close Date: Not reported
Year Installed: 1996-01-01 00:00:00
Pipe Type: DOUBLE WALL
Delivery System: PRESSURE
Monitor Code: 31B
UST Monitor Method: DW TANK, DW PRESSURIZED PIPE W/ DRY TANK ANNULAR; POSITIVE SHUT-OFF & FAILSAFE, 3.0 LLD; UDC W/ MECHANICAL FLOAT

Name: BAE SYSTEMS SAN DIEGO SHIP REPAIR - YARD
Address: 2205 E BELT ST
City,State,Zip: SAN DIEGO, CA 92113
Permit Number: Not reported
Business Type: Not reported
EPA Id Number: CAD981172554
APN: Not reported
Last HMMD Inspection: Not reported
Facility Telephone: (619) 238-1000
Permit Status: Permit Renewed
Permit Expiration: Not reported
Date Last Updated: 04/27/2018
Facility Owner: Not reported
Facility Mailing Address: P O BOX 13308, SAN DIEGO, CA 92170-3308
Facility Mailing City: Not reported
Facility Mailing State: Not reported
Facility Mailing Zip: Not reported
UST Owner: N
Handle Regulated Hazmat: Not reported
Own Or Operate UST: Not reported
Subject To APSA: Not reported
Generate Haz Waste: Y
Treat Haz Waste: N
Generate Medical Waste: Not reported

Inspection Violation:
Record ID: DEH2002-HUPFP-109689
Permit Status: Permit Renewed
Active Permit: Y
Facility Id Number: 37-000-109689
Program Element: Hazardous Materials Release Response Plans

Map ID
Direction
Distance
Elevation

MAP FINDINGS

Site

Database(s)

EDR ID Number
EPA ID Number

SHIPYARD SEDIMENT SITE (NASSCO AND BAE SYSTEMS LEASEHOLDS) - (Continued)

S106879063

Inspection Type: Routine
Inspection Number: 4094969
Return To Compliance Date: 2015-11-10T00:00:00.000
Nov: No
Violation Classification: Minor
Underground Storage Tank Id: Not reported
Container/Tank Id: Not reported
Last Update: 2019-05-21T00:53:14.000
Inspection Date: 2015-09-17T14:23:00.000
Violation Code: 1010005 Site map not submitted in CERS or not sufficient. HSC 25505(a)(2) and 25508(a)(1)(A)

Record ID: DEH2002-HUPFP-109689
Permit Status: Permit Renewed
Active Permit: Y
Facility Id Number: 37-000-109689
Program Element: Hazardous Materials Release Response Plans
Inspection Type: Routine
Inspection Number: 5741311
Return To Compliance Date: 2017-11-09T00:00:00.000
Nov: No
Violation Classification: Minor
Underground Storage Tank Id: Not reported
Container/Tank Id: Not reported
Last Update: 2019-05-21T00:53:14.000
Inspection Date: 2017-10-11T07:12:00.000
Violation Code: 1010005 Site map not submitted in CERS or not sufficient. HSC 25505(a)(2); 25508(a)(1)(A); 25508.1(f); 19 CCR 2652(a)(3)

Record ID: DEH2002-HUPFP-109689
Permit Status: Permit Renewed
Active Permit: Y
Facility Id Number: 37-000-109689
Program Element: Hazardous Materials Release Response Plans
Inspection Type: Routine
Inspection Number: 5741311
Return To Compliance Date: 2017-11-09T00:00:00.000
Nov: No
Violation Classification: Minor
Underground Storage Tank Id: Not reported
Container/Tank Id: Not reported
Last Update: 2019-05-21T00:53:14.000
Inspection Date: 2017-10-11T07:12:00.000
Violation Code: 1010004 Chemical inventory incomplete or not submitted in CERS. HSC 25505(a)(1); 25507(a); 25508(a)(1)(A); 25508.1(a-b); 19 CCR 2654 (a) or (d)

Record ID: DEH2002-HUPFP-109689
Permit Status: Permit Renewed
Active Permit: Y
Facility Id Number: 37-000-109689
Program Element: Hazardous Materials Release Response Plans
Inspection Type: Routine
Inspection Number: 4094969
Return To Compliance Date: 2015-11-10T00:00:00.000
Nov: No
Violation Classification: Minor

Map ID
Direction
Distance
Elevation

MAP FINDINGS

Site

Database(s)

EDR ID Number
EPA ID Number

SHIPYARD SEDIMENT SITE (NASSCO AND BAE SYSTEMS LEASEHOLDS) - (Continued)

S106879063

Underground Storage Tank Id: Not reported
Container/Tank Id: Not reported
Last Update: 2019-05-21T00:53:14.000
Inspection Date: 2015-09-17T14:23:00.000
Violation Code: 1010004 Chemical inventory incomplete or not submitted in CERS. HSC 25505(a)(1); 25506; 25507; and 25508(a)(1)(A)

UST DTL:

Record ID: DEH2002-HUPFP-109689
Permit Status: Permit Renewed
Active Permit: Y
Facility Id Number: 37-000-109689
Facility Type (Ust Facility): Motor Vehicle Fueling
Tank Owner Name: BAE SYSTEMS San Diego Ship Repair
Tankid: 20678
Tank Status: Removed
Date Ust Permanently Closed: 03/02/1989
Tank Use: 01
Piping System Type: Not reported
Last Updated: 2019-02-16T01:08:02.000
Tank Capacityin Gallons: 9995
Tank Contents: Diesel
Type Of Tank: 95

Record ID: DEH2002-HUPFP-109689
Permit Status: Permit Renewed
Active Permit: Y
Facility Id Number: 37-000-109689
Facility Type (Ust Facility): Motor Vehicle Fueling
Tank Owner Name: BAE SYSTEMS San Diego Ship Repair
Tankid: 20680
Tank Status: Removed
Date Ust Permanently Closed: Not reported
Tank Use: 01
Piping System Type: 02
Last Updated: 2019-02-16T01:08:02.000
Tank Capacityin Gallons: 12000
Tank Contents: 1A
Type Of Tank: 02

Record ID: DEH2002-HUPFP-109689
Permit Status: Permit Renewed
Active Permit: Y
Facility Id Number: 37-000-109689
Facility Type (Ust Facility): Motor Vehicle Fueling
Tank Owner Name: BAE SYSTEMS San Diego Ship Repair
Tankid: 20681
Tank Status: Removed
Date Ust Permanently Closed: Not reported
Tank Use: 01
Piping System Type: 01
Last Updated: 2019-02-16T01:08:02.000
Tank Capacityin Gallons: 12000
Tank Contents: Diesel
Type Of Tank: 02

Record ID: DEH2002-HUPFP-109689

Map ID
Direction
Distance
Elevation

MAP FINDINGS

Site

Database(s)

EDR ID Number
EPA ID Number

SHIPYARD SEDIMENT SITE (NASSCO AND BAE SYSTEMS LEASEHOLDS) - (Continued)

S106879063

Permit Status: Permit Renewed
Active Permit: Y
Facility Id Number: 37-000-109689
Facility Type (Ust Facility): Motor Vehicle Fueling
Tank Owner Name: BAE SYSTEMS San Diego Ship Repair
Tankid: 20679
Tank Status: Closed In Place
Date Ust Permanently Closed: 01/24/1997
Tank Use: 01
Piping System Type: 02
Last Updated: 2019-02-16T01:08:02.000
Tank Capacity in Gallons: 9900
Tank Contents: Diesel
Type Of Tank: 01

Waste and Materials:

Record ID: DEH2002-HUPFP-109689
Permit Status: Permit Renewed
Active Permit: Y
Child Record Id: DEH2018-HWAST-0155270
Trade Secret: N
Hazardous Material Type: Not reported
Last Updated: 2019-02-16T01:07:57.000
Chemical Name: Not reported
Common Name: WASTE SOLVENT
Case Number: Not reported

Record ID: DEH2002-HUPFP-109689
Permit Status: Permit Renewed
Active Permit: Y
Child Record Id: DEH2018-HWAST-0155276
Trade Secret: N
Hazardous Material Type: Not reported
Last Updated: 2019-02-16T01:07:57.000
Chemical Name: Not reported
Common Name: WASTE SOLVENT
Case Number: Not reported

Record ID: DEH2002-HUPFP-109689
Permit Status: Permit Renewed
Active Permit: Y
Child Record Id: DEH2018-HWAST-0155283
Trade Secret: N
Hazardous Material Type: Not reported
Last Updated: 2019-02-16T01:07:57.000
Chemical Name: Not reported
Common Name: WASTE CHELATE WATER
Case Number: Not reported

Record ID: DEH2002-HUPFP-109689
Permit Status: Permit Renewed
Active Permit: Y
Child Record Id: DEH2018-HWAST-0155284
Trade Secret: N
Hazardous Material Type: Not reported
Last Updated: 2019-02-16T01:07:57.000
Chemical Name: Not reported

Map ID
Direction
Distance
Elevation

MAP FINDINGS

Site

Database(s)

EDR ID Number
EPA ID Number

SHIPYARD SEDIMENT SITE (NASSCO AND BAE SYSTEMS LEASEHOLDS) - (Continued)

S106879063

Common Name: CHT SLUDGE
Case Number: Not reported

Record ID: DEH2002-HUPFP-109689
Permit Status: Permit Renewed
Active Permit: Y
Child Record Id: DEH2018-HWAST-0155286
Trade Secret: N
Hazardous Material Type: Not reported
Last Updated: 2019-02-16T01:07:57.000
Chemical Name: Not reported
Common Name: WASTE OIL AND DIESEL
Case Number: Not reported

Record ID: DEH2002-HUPFP-109689
Permit Status: Permit Renewed
Active Permit: Y
Child Record Id: DEH2018-HWAST-0155298
Trade Secret: N
Hazardous Material Type: Not reported
Last Updated: 2019-02-16T01:07:57.000
Chemical Name: Not reported
Common Name: WASTE OILY DEBRIS
Case Number: Not reported

Record ID: DEH2002-HUPFP-109689
Permit Status: Permit Renewed
Active Permit: Y
Child Record Id: DEH2018-HWAST-0155302
Trade Secret: N
Hazardous Material Type: Not reported
Last Updated: 2019-02-16T01:07:57.000
Chemical Name: Not reported
Common Name: WASTE SOLVENT RAGS
Case Number: Not reported

Record ID: DEH2002-HUPFP-109689
Permit Status: Permit Renewed
Active Permit: Y
Child Record Id: DEH2018-HWAST-0155306
Trade Secret: N
Hazardous Material Type: Not reported
Last Updated: 2019-02-16T01:07:57.000
Chemical Name: Not reported
Common Name: WASTE PAINT CHIPS
Case Number: Not reported

Record ID: DEH2002-HUPFP-109689
Permit Status: Permit Renewed
Active Permit: Y
Child Record Id: DEH2017-HCHEM-0136632
Trade Secret: N
Hazardous Material Type: Mixture
Last Updated: 2017-09-01T01:21:37.000
Chemical Name: Not reported
Common Name: OIL, VARIOUS
Case Number: Not reported

Map ID
Direction
Distance
Elevation

MAP FINDINGS

Site

Database(s)

EDR ID Number
EPA ID Number

SHIPYARD SEDIMENT SITE (NASSCO AND BAE SYSTEMS LEASEHOLDS) - (Continued)

S106879063

Record ID: DEH2002-HUPFP-109689
Permit Status: Permit Renewed
Active Permit: Y
Child Record Id: DEH2017-HCHEM-0136633
Trade Secret: N
Hazardous Material Type: Pure
Last Updated: 2017-09-01T01:21:37.000
Chemical Name: OXYGEN
Common Name: COMPRESSED OXYGEN
Case Number: 7782-44-7

Record ID: DEH2002-HUPFP-109689
Permit Status: Permit Renewed
Active Permit: Y
Child Record Id: DEH2017-HCHEM-0136634
Trade Secret: N
Hazardous Material Type: Pure
Last Updated: 2017-09-01T01:21:37.000
Chemical Name: PROPANE LPG
Common Name: PROPANE LPG
Case Number: 74-98-6

Record ID: DEH2002-HUPFP-109689
Permit Status: Permit Renewed
Active Permit: Y
Child Record Id: DEH2017-HCHEM-0136635
Trade Secret: N
Hazardous Material Type: Pure
Last Updated: 2017-09-01T01:21:37.000
Chemical Name: DIESEL FUEL #2
Common Name: DIESEL FUEL #2
Case Number: 64873-34-6

Record ID: DEH2002-HUPFP-109689
Permit Status: Permit Renewed
Active Permit: Y
Child Record Id: DEH2017-HCHEM-0136636
Trade Secret: N
Hazardous Material Type: Mixture
Last Updated: 2017-09-01T01:21:37.000
Chemical Name: Not reported
Common Name: OIL, VARIOUS
Case Number: Not reported

Record ID: DEH2002-HUPFP-109689
Permit Status: Permit Renewed
Active Permit: Y
Child Record Id: DEH2017-HCHEM-0136637
Trade Secret: N
Hazardous Material Type: Mixture
Last Updated: 2017-09-01T01:21:37.000
Chemical Name: Not reported
Common Name: SOLVENT
Case Number: Not reported

Record ID: DEH2002-HUPFP-109689
Permit Status: Permit Renewed

Map ID
Direction
Distance
Elevation

MAP FINDINGS

Site

Database(s)

EDR ID Number
EPA ID Number

SHIPYARD SEDIMENT SITE (NASSCO AND BAE SYSTEMS LEASEHOLDS) - (Continued)

S106879063

Active Permit: Y
Child Record Id: DEH2018-HCHEM-0177048
Trade Secret: N
Hazardous Material Type: Mixture
Last Updated: 2018-04-04T01:38:59.000
Chemical Name: Not reported
Common Name: PAINT EPOXY
Case Number: Not reported

Record ID: DEH2002-HUPFP-109689
Permit Status: Permit Renewed
Active Permit: Y
Child Record Id: DEH2018-HCHEM-0177049
Trade Secret: N
Hazardous Material Type: Mixture
Last Updated: 2018-04-04T01:38:59.000
Chemical Name: Not reported
Common Name: PAINT ALKYD
Case Number: Not reported

Record ID: DEH2002-HUPFP-109689
Permit Status: Permit Renewed
Active Permit: Y
Child Record Id: DEH2018-HCHEM-0177050
Trade Secret: N
Hazardous Material Type: Mixture
Last Updated: 2018-04-04T01:38:59.000
Chemical Name: Not reported
Common Name: PAINT URETHANE
Case Number: Not reported

Record ID: DEH2002-HUPFP-109689
Permit Status: Permit Renewed
Active Permit: Y
Child Record Id: DEH2018-HCHEM-0177051
Trade Secret: N
Hazardous Material Type: Mixture
Last Updated: 2018-04-04T01:38:59.000
Chemical Name: Not reported
Common Name: PAINT ACRYLIC
Case Number: Not reported

Record ID: DEH2002-HUPFP-109689
Permit Status: Permit Renewed
Active Permit: Y
Child Record Id: DEH2018-HCHEM-0177052
Trade Secret: N
Hazardous Material Type: Mixture
Last Updated: 2018-04-04T01:38:59.000
Chemical Name: Not reported
Common Name: THINNER, VARIOUS
Case Number: Not reported

Record ID: DEH2002-HUPFP-109689
Permit Status: Permit Renewed
Active Permit: Y
Child Record Id: DEH2018-HWAST-0151664

Map ID
Direction
Distance
Elevation

MAP FINDINGS

Site

Database(s)

EDR ID Number
EPA ID Number

SHIPYARD SEDIMENT SITE (NASSCO AND BAE SYSTEMS LEASEHOLDS) - (Continued)

S106879063

Trade Secret: N
Hazardous Material Type: Not reported
Last Updated: 2018-04-04T01:39:01.000
Chemical Name: Not reported
Common Name: WASTE PAINT DEBRIS
Case Number: Not reported

Record ID: DEH2002-HUPFP-109689
Permit Status: Permit Renewed
Active Permit: Y
Child Record Id: DEH2018-HWAST-0151665
Trade Secret: N
Hazardous Material Type: Not reported
Last Updated: 2018-04-04T01:39:01.000
Chemical Name: Not reported
Common Name: WASTE PAINT CHIPS
Case Number: Not reported

Record ID: DEH2002-HUPFP-109689
Permit Status: Permit Renewed
Active Permit: Y
Child Record Id: DEH2018-HWAST-0151668
Trade Secret: N
Hazardous Material Type: Not reported
Last Updated: 2018-04-04T01:39:01.000
Chemical Name: Not reported
Common Name: WASTE SHIP INSULATION
Case Number: Not reported

Record ID: DEH2002-HUPFP-109689
Permit Status: Permit Renewed
Active Permit: Y
Child Record Id: DEH2018-HWAST-0151669
Trade Secret: N
Hazardous Material Type: Not reported
Last Updated: 2018-04-04T01:39:01.000
Chemical Name: Not reported
Common Name: WASTE OILY DEBRIS
Case Number: Not reported

Record ID: DEH2002-HUPFP-109689
Permit Status: Permit Renewed
Active Permit: Y
Child Record Id: DEH2018-HWAST-0151670
Trade Secret: N
Hazardous Material Type: Not reported
Last Updated: 2018-04-04T01:39:01.000
Chemical Name: Not reported
Common Name: WASTE PAINT CHIPS
Case Number: Not reported

Record ID: DEH2002-HUPFP-109689
Permit Status: Permit Renewed
Active Permit: Y
Child Record Id: DEH2018-HWAST-0151672
Trade Secret: N
Hazardous Material Type: Not reported

Map ID
Direction
Distance
Elevation

MAP FINDINGS

Site

Database(s)

EDR ID Number
EPA ID Number

SHIPYARD SEDIMENT SITE (NASSCO AND BAE SYSTEMS LEASEHOLDS) - (Continued)

S106879063

Last Updated: 2018-04-04T01:39:01.000
Chemical Name: Not reported
Common Name: WASTE SOLVENT
Case Number: Not reported

Record ID: DEH2002-HUPFP-109689
Permit Status: Permit Renewed
Active Permit: Y
Child Record Id: DEH2018-HWAST-0151673
Trade Secret: N
Hazardous Material Type: Not reported
Last Updated: 2018-04-04T01:39:01.000
Chemical Name: Not reported
Common Name: WASTE PAINT
Case Number: Not reported

Record ID: DEH2002-HUPFP-109689
Permit Status: Permit Renewed
Active Permit: Y
Child Record Id: DEH2018-HWAST-0151674
Trade Secret: N
Hazardous Material Type: Not reported
Last Updated: 2018-04-04T01:39:01.000
Chemical Name: Not reported
Common Name: WASTE OILY DEBRIS
Case Number: Not reported

Record ID: DEH2002-HUPFP-109689
Permit Status: Permit Renewed
Active Permit: Y
Child Record Id: DEH2018-HWAST-0151675
Trade Secret: N
Hazardous Material Type: Not reported
Last Updated: 2018-04-04T01:39:01.000
Chemical Name: Not reported
Common Name: WASTE PAINT CHIPS
Case Number: Not reported

Record ID: DEH2002-HUPFP-109689
Permit Status: Permit Renewed
Active Permit: Y
Child Record Id: DEH2018-HWAST-0151676
Trade Secret: N
Hazardous Material Type: Not reported
Last Updated: 2018-04-04T01:39:01.000
Chemical Name: Not reported
Common Name: WASTE RESIN
Case Number: Not reported

Record ID: DEH2002-HUPFP-109689
Permit Status: Permit Renewed
Active Permit: Y
Child Record Id: DEH2018-HWAST-0151677
Trade Secret: N
Hazardous Material Type: Not reported
Last Updated: 2018-04-04T01:39:01.000
Chemical Name: Waste Bio Sharps

Map ID
Direction
Distance
Elevation

MAP FINDINGS

Site

Database(s)

EDR ID Number
EPA ID Number

SHIPYARD SEDIMENT SITE (NASSCO AND BAE SYSTEMS LEASEHOLDS) - (Continued)

S106879063

Common Name:	Waste Bio Sharps
Case Number:	Not reported
Record ID:	DEH2002-HUPFP-109689
Permit Status:	Permit Renewed
Active Permit:	Y
Child Record Id:	DEH2018-HWAST-0151678
Trade Secret:	N
Hazardous Material Type:	Not reported
Last Updated:	2018-04-04T01:39:01.000
Chemical Name:	Not reported
Common Name:	WASTE AFFF
Case Number:	Not reported
Record ID:	DEH2002-HUPFP-109689
Permit Status:	Permit Renewed
Active Permit:	Y
Child Record Id:	DEH2018-HWAST-0151679
Trade Secret:	N
Hazardous Material Type:	Not reported
Last Updated:	2018-04-04T01:39:01.000
Chemical Name:	Not reported
Common Name:	WASTE CHELATE WATER
Case Number:	Not reported
Record ID:	DEH2002-HUPFP-109689
Permit Status:	Permit Renewed
Active Permit:	Y
Child Record Id:	DEH2018-HWAST-0151680
Trade Secret:	N
Hazardous Material Type:	Not reported
Last Updated:	2018-04-04T01:39:01.000
Chemical Name:	Not reported
Common Name:	CHT SLUDGE
Case Number:	Not reported
Record ID:	DEH2002-HUPFP-109689
Permit Status:	Permit Renewed
Active Permit:	Y
Child Record Id:	DEH2018-HWAST-0151681
Trade Secret:	N
Hazardous Material Type:	Not reported
Last Updated:	2018-04-04T01:39:01.000
Chemical Name:	Not reported
Common Name:	WASTE OIL AND DIESEL
Case Number:	Not reported
Record ID:	DEH2002-HUPFP-109689
Permit Status:	Permit Renewed
Active Permit:	Y
Child Record Id:	DEH2018-HWAST-0151682
Trade Secret:	N
Hazardous Material Type:	Not reported
Last Updated:	2018-04-04T01:39:01.000
Chemical Name:	Not reported
Common Name:	WASTE OIL AND DIESEL
Case Number:	Not reported

Map ID
Direction
Distance
Elevation

MAP FINDINGS

Site

Database(s)

EDR ID Number
EPA ID Number

SHIPYARD SEDIMENT SITE (NASSCO AND BAE SYSTEMS LEASEHOLDS) - (Continued)

S106879063

Record ID: DEH2002-HUPFP-109689
Permit Status: Permit Renewed
Active Permit: Y
Child Record Id: DEH2018-HWAST-0151683
Trade Secret: N
Hazardous Material Type: Not reported
Last Updated: 2018-04-04T01:39:01.000
Chemical Name: Not reported
Common Name: WASTE DIESEL AND WATER
Case Number: Not reported

Record ID: DEH2002-HUPFP-109689
Permit Status: Permit Renewed
Active Permit: Y
Child Record Id: DEH2018-HWAST-0151685
Trade Secret: N
Hazardous Material Type: Not reported
Last Updated: 2018-04-04T01:39:01.000
Chemical Name: Not reported
Common Name: WASTE GASOLINE WITH WATER
Case Number: Not reported

Record ID: DEH2002-HUPFP-109689
Permit Status: Permit Renewed
Active Permit: Y
Child Record Id: DEH2018-HWAST-0151686
Trade Secret: N
Hazardous Material Type: Not reported
Last Updated: 2018-04-04T01:39:01.000
Chemical Name: Not reported
Common Name: WASTE HYDROCHLORIC ACID
Case Number: Not reported

Record ID: DEH2002-HUPFP-109689
Permit Status: Permit Renewed
Active Permit: Y
Child Record Id: DEH2018-HWAST-0151693
Trade Secret: N
Hazardous Material Type: Not reported
Last Updated: 2018-04-04T01:39:01.000
Chemical Name: Not reported
Common Name: USED OIL, VARIOUS
Case Number: Not reported

Record ID: DEH2002-HUPFP-109689
Permit Status: Permit Renewed
Active Permit: Y
Child Record Id: DEH2018-HWAST-0151694
Trade Secret: N
Hazardous Material Type: Not reported
Last Updated: 2018-04-04T01:39:01.000
Chemical Name: Not reported
Common Name: WASTE OILY DEBRIS
Case Number: Not reported

Record ID: DEH2002-HUPFP-109689
Permit Status: Permit Renewed

Map ID
Direction
Distance
Elevation

MAP FINDINGS

Site

Database(s)

EDR ID Number
EPA ID Number

SHIPYARD SEDIMENT SITE (NASSCO AND BAE SYSTEMS LEASEHOLDS) - (Continued)

S106879063

Active Permit: Y
Child Record Id: DEH2018-HWAST-0151695
Trade Secret: N
Hazardous Material Type: Not reported
Last Updated: 2018-04-04T01:39:01.000
Chemical Name: Not reported
Common Name: WASTE OILY DEBRIS
Case Number: Not reported

Record ID: DEH2002-HUPFP-109689
Permit Status: Permit Renewed
Active Permit: Y
Child Record Id: DEH2018-HWAST-0151687
Trade Secret: N
Hazardous Material Type: Not reported
Last Updated: 2018-04-04T01:39:01.000
Chemical Name: Not reported
Common Name: WASTE SHIP INSULATION
Case Number: Not reported

Record ID: DEH2002-HUPFP-109689
Permit Status: Permit Renewed
Active Permit: Y
Child Record Id: DEH2018-HWAST-0151688
Trade Secret: N
Hazardous Material Type: Not reported
Last Updated: 2018-04-04T01:39:01.000
Chemical Name: Not reported
Common Name: WASTE SHIP INSULATION
Case Number: Not reported

Record ID: DEH2002-HUPFP-109689
Permit Status: Permit Renewed
Active Permit: Y
Child Record Id: DEH2018-HWAST-0151689
Trade Secret: N
Hazardous Material Type: Not reported
Last Updated: 2018-04-04T01:39:01.000
Chemical Name: Not reported
Common Name: WASTE PAINT DEBRIS
Case Number: Not reported

Record ID: DEH2002-HUPFP-109689
Permit Status: Permit Renewed
Active Permit: Y
Child Record Id: DEH2018-HWAST-0151690
Trade Secret: N
Hazardous Material Type: Not reported
Last Updated: 2018-04-04T01:39:01.000
Chemical Name: Not reported
Common Name: WASTE PAINT DEBRIS
Case Number: Not reported

Record ID: DEH2002-HUPFP-109689
Permit Status: Permit Renewed
Active Permit: Y
Child Record Id: DEH2018-HWAST-0151691

Map ID
Direction
Distance
Elevation

MAP FINDINGS

Site

Database(s)

EDR ID Number
EPA ID Number

SHIPYARD SEDIMENT SITE (NASSCO AND BAE SYSTEMS LEASEHOLDS) - (Continued)

S106879063

Trade Secret: N
Hazardous Material Type: Not reported
Last Updated: 2018-04-04T01:39:01.000
Chemical Name: Not reported
Common Name: USED OIL, VARIOUS
Case Number: Not reported

Record ID: DEH2002-HUPFP-109689
Permit Status: Permit Renewed
Active Permit: Y
Child Record Id: DEH2018-HWAST-0151692
Trade Secret: N
Hazardous Material Type: Not reported
Last Updated: 2018-04-04T01:39:01.000
Chemical Name: Not reported
Common Name: USED OIL, VARIOUS
Case Number: Not reported

Record ID: DEH2002-HUPFP-109689
Permit Status: Permit Renewed
Active Permit: Y
Child Record Id: DEH2018-HWAST-0155253
Trade Secret: N
Hazardous Material Type: Not reported
Last Updated: 2019-02-16T01:07:57.000
Chemical Name: Not reported
Common Name: USED OIL, VARIOUS
Case Number: Not reported

Record ID: DEH2002-HUPFP-109689
Permit Status: Permit Renewed
Active Permit: Y
Child Record Id: DEH2017-HCHEM-0136638
Trade Secret: N
Hazardous Material Type: Pure
Last Updated: 2017-09-01T01:21:37.000
Chemical Name: PROPANE LPG
Common Name: PROPANE LPG
Case Number: 74-98-6

Record ID: DEH2002-HUPFP-109689
Permit Status: Permit Renewed
Active Permit: Y
Child Record Id: DEH2017-HCHEM-0136639
Trade Secret: N
Hazardous Material Type: Pure
Last Updated: 2017-09-01T01:21:37.000
Chemical Name: 1,1,2,2-Tetrachloroethane
Common Name: TETRACHLORETHANE
Case Number: 79-34-5

Record ID: DEH2002-HUPFP-109689
Permit Status: Permit Renewed
Active Permit: Y
Child Record Id: DEH2017-HCHEM-0136640
Trade Secret: N
Hazardous Material Type: Pure

Map ID
Direction
Distance
Elevation

MAP FINDINGS

Site

Database(s)

EDR ID Number
EPA ID Number

SHIPYARD SEDIMENT SITE (NASSCO AND BAE SYSTEMS LEASEHOLDS) - (Continued)

S106879063

Last Updated: 2017-09-01T01:21:37.000
Chemical Name: OXYGEN
Common Name: COMPRESSED OXYGEN
Case Number: 7782-44-7

Record ID: DEH2002-HUPFP-109689
Permit Status: Permit Renewed
Active Permit: Y
Child Record Id: DEH2017-HCHEM-0136641
Trade Secret: N
Hazardous Material Type: Pure
Last Updated: 2017-09-01T01:21:37.000
Chemical Name: PROPANE
Common Name: PROPANE LPG
Case Number: 74-98-6

Record ID: DEH2002-HUPFP-109689
Permit Status: Permit Renewed
Active Permit: Y
Child Record Id: DEH2017-HCHEM-0136642
Trade Secret: N
Hazardous Material Type: Pure
Last Updated: 2017-09-01T01:21:37.000
Chemical Name: HELIUM
Common Name: COMPRESSED HELIUM
Case Number: 7440-59-7

Record ID: DEH2002-HUPFP-109689
Permit Status: Permit Renewed
Active Permit: Y
Child Record Id: DEH2017-HCHEM-0136643
Trade Secret: N
Hazardous Material Type: Pure
Last Updated: 2017-09-01T01:21:37.000
Chemical Name: ARGON
Common Name: LIQUID ARGON
Case Number: 7440-37-1

Record ID: DEH2002-HUPFP-109689
Permit Status: Permit Renewed
Active Permit: Y
Child Record Id: DEH2017-HCHEM-0136644
Trade Secret: N
Hazardous Material Type: Pure
Last Updated: 2017-09-01T01:21:37.000
Chemical Name: OXYGEN
Common Name: LIQUID OXYGEN
Case Number: 7782-44-7

Record ID: DEH2002-HUPFP-109689
Permit Status: Permit Renewed
Active Permit: Y
Child Record Id: DEH2017-HCHEM-0136645
Trade Secret: N
Hazardous Material Type: Pure
Last Updated: 2017-09-01T01:21:37.000
Chemical Name: ARGON

Map ID
Direction
Distance
Elevation

MAP FINDINGS

Site

Database(s)

EDR ID Number
EPA ID Number

SHIPYARD SEDIMENT SITE (NASSCO AND BAE SYSTEMS LEASEHOLDS) - (Continued)

S106879063

Common Name:	LIQUID ARGON
Case Number:	7440-37-1
Record ID:	DEH2002-HUPFP-109689
Permit Status:	Permit Renewed
Active Permit:	Y
Child Record Id:	DEH2017-HCHEM-0136646
Trade Secret:	N
Hazardous Material Type:	Pure
Last Updated:	2017-09-01T01:21:37.000
Chemical Name:	CARBON DIOXIDE
Common Name:	LIQUID CARBON DIOXIDE
Case Number:	124-38-9
Record ID:	DEH2002-HUPFP-109689
Permit Status:	Permit Renewed
Active Permit:	Y
Child Record Id:	DEH2017-HCHEM-0136647
Trade Secret:	N
Hazardous Material Type:	Pure
Last Updated:	2017-09-01T01:21:37.000
Chemical Name:	PROPANE LPG
Common Name:	PROPANE LPG
Case Number:	74-98-6
Record ID:	DEH2002-HUPFP-109689
Permit Status:	Permit Renewed
Active Permit:	Y
Child Record Id:	DEH2017-HCHEM-0136648
Trade Secret:	N
Hazardous Material Type:	Pure
Last Updated:	2017-09-01T01:21:37.000
Chemical Name:	NITROGEN
Common Name:	COMPRESSED NITROGEN
Case Number:	7727-37-9
Record ID:	DEH2002-HUPFP-109689
Permit Status:	Permit Renewed
Active Permit:	Y
Child Record Id:	DEH2017-HCHEM-0136649
Trade Secret:	N
Hazardous Material Type:	Pure
Last Updated:	2017-09-01T01:21:37.000
Chemical Name:	PROPANE
Common Name:	PROPANE LPG
Case Number:	74-98-6
Record ID:	DEH2002-HUPFP-109689
Permit Status:	Permit Renewed
Active Permit:	Y
Child Record Id:	DEH2017-HCHEM-0136650
Trade Secret:	N
Hazardous Material Type:	Mixture
Last Updated:	2017-09-01T01:21:37.000
Chemical Name:	Not reported
Common Name:	COMPRESSED GAS 75% HELIUM 25% ARGON
Case Number:	Not reported

Map ID
Direction
Distance
Elevation

MAP FINDINGS

Site

Database(s)

EDR ID Number
EPA ID Number

SHIPYARD SEDIMENT SITE (NASSCO AND BAE SYSTEMS LEASEHOLDS) - (Continued)

S106879063

Record ID: DEH2002-HUPFP-109689
Permit Status: Permit Renewed
Active Permit: Y
Child Record Id: DEH2017-HCHEM-0136651
Trade Secret: N
Hazardous Material Type: Pure
Last Updated: 2017-09-01T01:21:37.000
Chemical Name: HELIUM
Common Name: COMPRESSED GAS HELIUM
Case Number: 7440-59-7

Record ID: DEH2002-HUPFP-109689
Permit Status: Permit Renewed
Active Permit: Y
Child Record Id: DEH2017-HCHEM-0136652
Trade Secret: N
Hazardous Material Type: Pure
Last Updated: 2017-09-01T01:21:37.000
Chemical Name: CARBON DIOXIDE
Common Name: LIQUID CARBON DIOXIDE
Case Number: 124-38-9

Record ID: DEH2002-HUPFP-109689
Permit Status: Permit Renewed
Active Permit: Y
Child Record Id: DEH2017-HCHEM-0136653
Trade Secret: N
Hazardous Material Type: Pure
Last Updated: 2017-09-01T01:21:37.000
Chemical Name: ARGON
Common Name: LIQUID ARGON
Case Number: 7440-37-1

Record ID: DEH2002-HUPFP-109689
Permit Status: Permit Renewed
Active Permit: Y
Child Record Id: DEH2017-HCHEM-0136654
Trade Secret: N
Hazardous Material Type: Pure
Last Updated: 2017-09-01T01:21:37.000
Chemical Name: NITROGEN
Common Name: LIQUID NITROGEN
Case Number: 7727-37-9

Record ID: DEH2002-HUPFP-109689
Permit Status: Permit Renewed
Active Permit: Y
Child Record Id: DEH2017-HCHEM-0136655
Trade Secret: N
Hazardous Material Type: Pure
Last Updated: 2017-09-01T01:21:37.000
Chemical Name: OXYGEN
Common Name: LIQUID OXYGEN
Case Number: 7782-44-7

Record ID: DEH2002-HUPFP-109689
Permit Status: Permit Renewed

Map ID
Direction
Distance
Elevation

MAP FINDINGS

Site

Database(s)

EDR ID Number
EPA ID Number

SHIPYARD SEDIMENT SITE (NASSCO AND BAE SYSTEMS LEASEHOLDS) - (Continued)

S106879063

Active Permit: Y
Child Record Id: DEH2017-HCHEM-0136656
Trade Secret: N
Hazardous Material Type: Mixture
Last Updated: 2017-09-01T01:21:37.000
Chemical Name: Not reported
Common Name: AEROSOL SOLVENT
Case Number: Not reported

Record ID: DEH2002-HUPFP-109689
Permit Status: Permit Renewed
Active Permit: Y
Child Record Id: DEH2017-HCHEM-0136657
Trade Secret: N
Hazardous Material Type: Mixture
Last Updated: 2017-09-01T01:21:37.000
Chemical Name: Not reported
Common Name: AEROSOL PAINT
Case Number: Not reported

Record ID: DEH2002-HUPFP-109689
Permit Status: Permit Renewed
Active Permit: Y
Child Record Id: DEH2017-HCHEM-0136658
Trade Secret: N
Hazardous Material Type: Mixture
Last Updated: 2017-09-01T01:21:37.000
Chemical Name: Not reported
Common Name: PAINT EPOXY
Case Number: Not reported

Record ID: DEH2002-HUPFP-109689
Permit Status: Permit Renewed
Active Permit: Y
Child Record Id: DEH2017-HWAST-0104429
Trade Secret: N
Hazardous Material Type: Not reported
Last Updated: 2017-01-10T02:33:34.000
Chemical Name: Not reported
Common Name: WASTE SHIP INSULATION
Case Number: Not reported

Record ID: DEH2002-HUPFP-109689
Permit Status: Permit Renewed
Active Permit: Y
Child Record Id: DEH2017-HCHEM-0136659
Trade Secret: N
Hazardous Material Type: Mixture
Last Updated: 2017-09-01T01:21:37.000
Chemical Name: Not reported
Common Name: PAINT ALKYD
Case Number: Not reported

Record ID: DEH2002-HUPFP-109689
Permit Status: Permit Renewed
Active Permit: Y
Child Record Id: DEH2017-HCHEM-0136660

Map ID
Direction
Distance
Elevation

MAP FINDINGS

Site

Database(s)

EDR ID Number
EPA ID Number

SHIPYARD SEDIMENT SITE (NASSCO AND BAE SYSTEMS LEASEHOLDS) - (Continued)

S106879063

Trade Secret: N
Hazardous Material Type: Mixture
Last Updated: 2017-09-01T01:21:37.000
Chemical Name: Not reported
Common Name: TUFF GREEN CONCENTRATE
Case Number: Not reported

Record ID: DEH2002-HUPFP-109689
Permit Status: Permit Renewed
Active Permit: Y
Child Record Id: DEH2017-HCHEM-0136661
Trade Secret: N
Hazardous Material Type: Mixture
Last Updated: 2017-09-01T01:21:37.000
Chemical Name: Not reported
Common Name: LUBRICANTING OIL
Case Number: Not reported

Record ID: DEH2002-HUPFP-109689
Permit Status: Permit Renewed
Active Permit: Y
Child Record Id: DEH2017-HCHEM-0136662
Trade Secret: N
Hazardous Material Type: Mixture
Last Updated: 2017-09-01T01:21:37.000
Chemical Name: Not reported
Common Name: AEROSOL PAINT
Case Number: Not reported

Record ID: DEH2002-HUPFP-109689
Permit Status: Permit Renewed
Active Permit: Y
Child Record Id: DEH2017-HCHEM-0136663
Trade Secret: N
Hazardous Material Type: Mixture
Last Updated: 2017-09-01T01:21:37.000
Chemical Name: Not reported
Common Name: SOLVENT
Case Number: Not reported

Record ID: DEH2002-HUPFP-109689
Permit Status: Permit Renewed
Active Permit: Y
Child Record Id: DEH2017-HCHEM-0136664
Trade Secret: N
Hazardous Material Type: Mixture
Last Updated: 2017-09-01T01:21:37.000
Chemical Name: Not reported
Common Name: AEROSOL PAINT
Case Number: Not reported

Record ID: DEH2002-HUPFP-109689
Permit Status: Permit Renewed
Active Permit: Y
Child Record Id: DEH2017-HCHEM-0136665
Trade Secret: N
Hazardous Material Type: Mixture

Map ID
Direction
Distance
Elevation

MAP FINDINGS

Site

Database(s)

EDR ID Number
EPA ID Number

SHIPYARD SEDIMENT SITE (NASSCO AND BAE SYSTEMS LEASEHOLDS) - (Continued)

S106879063

Last Updated: 2017-09-01T01:21:37.000
Chemical Name: Not reported
Common Name: AEROSOL SOLVENT
Case Number: Not reported

Record ID: DEH2002-HUPFP-109689
Permit Status: Permit Renewed
Active Permit: Y
Child Record Id: DEH2017-HCHEM-0136666
Trade Secret: N
Hazardous Material Type: Mixture
Last Updated: 2017-09-01T01:21:37.000
Chemical Name: Not reported
Common Name: PAINT EPOXY
Case Number: Not reported

Record ID: DEH2002-HUPFP-109689
Permit Status: Permit Renewed
Active Permit: Y
Child Record Id: DEH2017-HCHEM-0136667
Trade Secret: N
Hazardous Material Type: Mixture
Last Updated: 2017-09-01T01:21:37.000
Chemical Name: Not reported
Common Name: PAINT ALKYD
Case Number: Not reported

Record ID: DEH2002-HUPFP-109689
Permit Status: Permit Renewed
Active Permit: Y
Child Record Id: DEH2017-HCHEM-0136668
Trade Secret: N
Hazardous Material Type: Mixture
Last Updated: 2017-09-01T01:21:37.000
Chemical Name: Not reported
Common Name: PAINT URETHANE
Case Number: Not reported

Record ID: DEH2002-HUPFP-109689
Permit Status: Permit Renewed
Active Permit: Y
Child Record Id: DEH2017-HCHEM-0136669
Trade Secret: N
Hazardous Material Type: Mixture
Last Updated: 2017-09-01T01:21:37.000
Chemical Name: Not reported
Common Name: PAINT ACRYLIC
Case Number: Not reported

Record ID: DEH2002-HUPFP-109689
Permit Status: Permit Renewed
Active Permit: Y
Child Record Id: DEH2017-HCHEM-0136670
Trade Secret: N
Hazardous Material Type: Mixture
Last Updated: 2017-09-01T01:21:37.000
Chemical Name: Not reported

Map ID
Direction
Distance
Elevation

MAP FINDINGS

Site

Database(s)

EDR ID Number
EPA ID Number

SHIPYARD SEDIMENT SITE (NASSCO AND BAE SYSTEMS LEASEHOLDS) - (Continued)

S106879063

Common Name: THINNER, VARIOUS
Case Number: Not reported

Record ID: DEH2002-HUPFP-109689
Permit Status: Permit Renewed
Active Permit: Y
Child Record Id: DEH2017-HCHEM-0136671
Trade Secret: N
Hazardous Material Type: Pure
Last Updated: 2017-09-01T01:21:37.000
Chemical Name: CARBON DIOXIDE
Common Name: LIQUID CARBON DIOXIDE
Case Number: 124-38-9

Record ID: DEH2002-HUPFP-109689
Permit Status: Permit Renewed
Active Permit: Y
Child Record Id: DEH2017-HCHEM-0136672
Trade Secret: N
Hazardous Material Type: Pure
Last Updated: 2017-09-01T01:21:37.000
Chemical Name: ARGON
Common Name: LIQUID ARGON
Case Number: 7440-37-1

Record ID: DEH2002-HUPFP-109689
Permit Status: Permit Renewed
Active Permit: Y
Child Record Id: DEH2017-HCHEM-0136673
Trade Secret: N
Hazardous Material Type: Pure
Last Updated: 2017-09-01T01:21:37.000
Chemical Name: CARBON DIOXIDE
Common Name: LIQUID CARBON DIOXIDE
Case Number: 124-38-9

Record ID: DEH2002-HUPFP-109689
Permit Status: Permit Renewed
Active Permit: Y
Child Record Id: DEH2017-HCHEM-0136674
Trade Secret: N
Hazardous Material Type: Pure
Last Updated: 2017-09-01T01:21:37.000
Chemical Name: ARGON
Common Name: LIQUID ARGON
Case Number: 7440-37-1

Record ID: DEH2002-HUPFP-109689
Permit Status: Permit Renewed
Active Permit: Y
Child Record Id: DEH2017-HCHEM-0136675
Trade Secret: N
Hazardous Material Type: Pure
Last Updated: 2017-09-01T01:21:37.000
Chemical Name: Not reported
Common Name: GARNET ABRASIVE - ERM
Case Number: Not reported

Map ID
Direction
Distance
Elevation

MAP FINDINGS

Site

Database(s)

EDR ID Number
EPA ID Number

SHIPYARD SEDIMENT SITE (NASSCO AND BAE SYSTEMS LEASEHOLDS) - (Continued)

S106879063

Record ID: DEH2002-HUPFP-109689
Permit Status: Permit Renewed
Active Permit: Y
Child Record Id: DEH2018-HWAST-0155264
Trade Secret: N
Hazardous Material Type: Not reported
Last Updated: 2019-02-16T01:07:57.000
Chemical Name: Not reported
Common Name: WASTE SOLVENT
Case Number: Not reported

Record ID: DEH2002-HUPFP-109689
Permit Status: Permit Renewed
Active Permit: Y
Child Record Id: DEH2018-HWAST-0155265
Trade Secret: N
Hazardous Material Type: Not reported
Last Updated: 2019-02-16T01:07:57.000
Chemical Name: Not reported
Common Name: WASTE PAINT
Case Number: Not reported

Record ID: DEH2002-HUPFP-109689
Permit Status: Permit Renewed
Active Permit: Y
Child Record Id: DEH2018-HCHEM-0177029
Trade Secret: N
Hazardous Material Type: Pure
Last Updated: 2018-04-04T01:38:59.000
Chemical Name: PROPANE LPG
Common Name: PROPANE LPG
Case Number: 74-98-6

Record ID: DEH2002-HUPFP-109689
Permit Status: Permit Renewed
Active Permit: Y
Child Record Id: DEH2018-HCHEM-0177014
Trade Secret: N
Hazardous Material Type: Mixture
Last Updated: 2018-04-04T01:38:59.000
Chemical Name: Not reported
Common Name: OIL, VARIOUS
Case Number: Not reported

Record ID: DEH2002-HUPFP-109689
Permit Status: Permit Renewed
Active Permit: Y
Child Record Id: DEH2018-HCHEM-0177015
Trade Secret: N
Hazardous Material Type: Pure
Last Updated: 2018-04-04T01:38:59.000
Chemical Name: OXYGEN
Common Name: COMPRESSED OXYGEN
Case Number: 7782-44-7

Record ID: DEH2002-HUPFP-109689
Permit Status: Permit Renewed

Map ID
Direction
Distance
Elevation

MAP FINDINGS

Site

Database(s)

EDR ID Number
EPA ID Number

SHIPYARD SEDIMENT SITE (NASSCO AND BAE SYSTEMS LEASEHOLDS) - (Continued)

S106879063

Active Permit: Y
Child Record Id: DEH2018-HCHEM-0177016
Trade Secret: N
Hazardous Material Type: Pure
Last Updated: 2018-04-04T01:38:59.000
Chemical Name: PROPANE LPG
Common Name: PROPANE LPG
Case Number: 74-98-6

Record ID: DEH2002-HUPFP-109689
Permit Status: Permit Renewed
Active Permit: Y
Child Record Id: DEH2018-HCHEM-0177017
Trade Secret: N
Hazardous Material Type: Pure
Last Updated: 2018-04-04T01:38:59.000
Chemical Name: DIESEL FUEL #2
Common Name: DIESEL FUEL #2
Case Number: 64873-34-6

Record ID: DEH2002-HUPFP-109689
Permit Status: Permit Renewed
Active Permit: Y
Child Record Id: DEH2018-HCHEM-0177018
Trade Secret: N
Hazardous Material Type: Mixture
Last Updated: 2018-04-04T01:38:59.000
Chemical Name: Not reported
Common Name: OIL, VARIOUS
Case Number: Not reported

Record ID: DEH2002-HUPFP-109689
Permit Status: Permit Renewed
Active Permit: Y
Child Record Id: DEH2018-HCHEM-0177019
Trade Secret: N
Hazardous Material Type: Mixture
Last Updated: 2018-04-04T01:38:59.000
Chemical Name: Not reported
Common Name: SOLVENT
Case Number: Not reported

Record ID: DEH2002-HUPFP-109689
Permit Status: Permit Renewed
Active Permit: Y
Child Record Id: DEH2018-HCHEM-0177020
Trade Secret: N
Hazardous Material Type: Pure
Last Updated: 2018-04-04T01:38:59.000
Chemical Name: PROPANE LPG
Common Name: PROPANE LPG
Case Number: 74-98-6

Record ID: DEH2002-HUPFP-109689
Permit Status: Permit Renewed
Active Permit: Y
Child Record Id: DEH2018-HCHEM-0177021

Map ID
Direction
Distance
Elevation

MAP FINDINGS

Site

Database(s)

EDR ID Number
EPA ID Number

SHIPYARD SEDIMENT SITE (NASSCO AND BAE SYSTEMS LEASEHOLDS) - (Continued)

S106879063

Trade Secret: N
Hazardous Material Type: Pure
Last Updated: 2018-04-04T01:38:59.000
Chemical Name: 1,1,2,2-Tetrachloroethane
Common Name: TETRACHLORETHANE
Case Number: 79-34-5

Record ID: DEH2002-HUPFP-109689
Permit Status: Permit Renewed
Active Permit: Y
Child Record Id: DEH2018-HCHEM-0177022
Trade Secret: N
Hazardous Material Type: Pure
Last Updated: 2018-04-04T01:38:59.000
Chemical Name: OXYGEN
Common Name: COMPRESSED OXYGEN
Case Number: 7782-44-7

Record ID: DEH2002-HUPFP-109689
Permit Status: Permit Renewed
Active Permit: Y
Child Record Id: DEH2018-HCHEM-0177023
Trade Secret: N
Hazardous Material Type: Pure
Last Updated: 2018-04-04T01:38:59.000
Chemical Name: PROPANE
Common Name: PROPANE LPG
Case Number: 74-98-6

Record ID: DEH2002-HUPFP-109689
Permit Status: Permit Renewed
Active Permit: Y
Child Record Id: DEH2018-HCHEM-0177024
Trade Secret: N
Hazardous Material Type: Pure
Last Updated: 2018-04-04T01:38:59.000
Chemical Name: HELIUM
Common Name: COMPRESSED HELIUM
Case Number: 7440-59-7

Record ID: DEH2002-HUPFP-109689
Permit Status: Permit Renewed
Active Permit: Y
Child Record Id: DEH2018-HCHEM-0177025
Trade Secret: N
Hazardous Material Type: Pure
Last Updated: 2018-04-04T01:38:59.000
Chemical Name: ARGON
Common Name: LIQUID ARGON
Case Number: 7440-37-1

Record ID: DEH2002-HUPFP-109689
Permit Status: Permit Renewed
Active Permit: Y
Child Record Id: DEH2018-HCHEM-0177026
Trade Secret: N
Hazardous Material Type: Pure

Map ID
Direction
Distance
Elevation

MAP FINDINGS

Site

Database(s)

EDR ID Number
EPA ID Number

SHIPYARD SEDIMENT SITE (NASSCO AND BAE SYSTEMS LEASEHOLDS) - (Continued)

S106879063

Last Updated: 2018-04-04T01:38:59.000
Chemical Name: OXYGEN
Common Name: LIQUID OXYGEN
Case Number: 7782-44-7

Record ID: DEH2002-HUPFP-109689
Permit Status: Permit Renewed
Active Permit: Y
Child Record Id: DEH2018-HCHEM-0177027
Trade Secret: N
Hazardous Material Type: Pure
Last Updated: 2018-04-04T01:38:59.000
Chemical Name: ARGON
Common Name: LIQUID ARGON
Case Number: 7440-37-1

Record ID: DEH2002-HUPFP-109689
Permit Status: Permit Renewed
Active Permit: Y
Child Record Id: DEH2018-HCHEM-0177028
Trade Secret: N
Hazardous Material Type: Pure
Last Updated: 2018-04-04T01:38:59.000
Chemical Name: CARBON DIOXIDE
Common Name: LIQUID CARBON DIOXIDE
Case Number: 124-38-9

Record ID: DEH2002-HUPFP-109689
Permit Status: Permit Renewed
Active Permit: Y
Child Record Id: DEH2018-HCHEM-0177030
Trade Secret: N
Hazardous Material Type: Pure
Last Updated: 2018-04-04T01:38:59.000
Chemical Name: NITROGEN
Common Name: COMPRESSED NITROGEN
Case Number: 7727-37-9

Record ID: DEH2002-HUPFP-109689
Permit Status: Permit Renewed
Active Permit: Y
Child Record Id: DEH2018-HCHEM-0177031
Trade Secret: N
Hazardous Material Type: Pure
Last Updated: 2018-04-04T01:38:59.000
Chemical Name: PROPANE
Common Name: PROPANE LPG
Case Number: 74-98-6

Record ID: DEH2002-HUPFP-109689
Permit Status: Permit Renewed
Active Permit: Y
Child Record Id: DEH2018-HCHEM-0177032
Trade Secret: N
Hazardous Material Type: Mixture
Last Updated: 2018-04-04T01:38:59.000
Chemical Name: Not reported

Map ID
Direction
Distance
Elevation

MAP FINDINGS

Site

Database(s)

EDR ID Number
EPA ID Number

SHIPYARD SEDIMENT SITE (NASSCO AND BAE SYSTEMS LEASEHOLDS) - (Continued)

S106879063

Common Name: COMPRESSED GAS 75% HELIUM 25% ARGON
Case Number: Not reported

Record ID: DEH2002-HUPFP-109689
Permit Status: Permit Renewed
Active Permit: Y
Child Record Id: DEH2018-HCHEM-0177033
Trade Secret: N
Hazardous Material Type: Pure
Last Updated: 2018-04-04T01:38:59.000
Chemical Name: HELIUM
Common Name: COMPRESSED GAS HELIUM
Case Number: 7440-59-7

Record ID: DEH2002-HUPFP-109689
Permit Status: Permit Renewed
Active Permit: Y
Child Record Id: DEH2018-HCHEM-0177034
Trade Secret: N
Hazardous Material Type: Pure
Last Updated: 2018-04-04T01:38:59.000
Chemical Name: CARBON DIOXIDE
Common Name: LIQUID CARBON DIOXIDE
Case Number: 124-38-9

Record ID: DEH2002-HUPFP-109689
Permit Status: Permit Renewed
Active Permit: Y
Child Record Id: DEH2018-HCHEM-0177035
Trade Secret: N
Hazardous Material Type: Pure
Last Updated: 2018-04-04T01:38:59.000
Chemical Name: ARGON
Common Name: LIQUID ARGON
Case Number: 7440-37-1

Record ID: DEH2002-HUPFP-109689
Permit Status: Permit Renewed
Active Permit: Y
Child Record Id: DEH2018-HCHEM-0177036
Trade Secret: N
Hazardous Material Type: Pure
Last Updated: 2018-04-04T01:38:59.000
Chemical Name: NITROGEN
Common Name: LIQUID NITROGEN
Case Number: 7727-37-9

Record ID: DEH2002-HUPFP-109689
Permit Status: Permit Renewed
Active Permit: Y
Child Record Id: DEH2018-HCHEM-0177037
Trade Secret: N
Hazardous Material Type: Pure
Last Updated: 2018-04-04T01:38:59.000
Chemical Name: OXYGEN
Common Name: LIQUID OXYGEN
Case Number: 7782-44-7

Map ID
Direction
Distance
Elevation

MAP FINDINGS

Site

Database(s)

EDR ID Number
EPA ID Number

SHIPYARD SEDIMENT SITE (NASSCO AND BAE SYSTEMS LEASEHOLDS) - (Continued)

S106879063

Record ID: DEH2002-HUPFP-109689
Permit Status: Permit Renewed
Active Permit: Y
Child Record Id: DEH2018-HCHEM-0177038
Trade Secret: N
Hazardous Material Type: Mixture
Last Updated: 2018-04-04T01:38:59.000
Chemical Name: Not reported
Common Name: AEROSOL SOLVENT
Case Number: Not reported

Record ID: DEH2002-HUPFP-109689
Permit Status: Permit Renewed
Active Permit: Y
Child Record Id: DEH2018-HCHEM-0177039
Trade Secret: N
Hazardous Material Type: Mixture
Last Updated: 2018-04-04T01:38:59.000
Chemical Name: Not reported
Common Name: AEROSOL PAINT
Case Number: Not reported

Record ID: DEH2002-HUPFP-109689
Permit Status: Permit Renewed
Active Permit: Y
Child Record Id: DEH2018-HCHEM-0177040
Trade Secret: N
Hazardous Material Type: Mixture
Last Updated: 2018-04-04T01:38:59.000
Chemical Name: Not reported
Common Name: PAINT EPOXY
Case Number: Not reported

Record ID: DEH2002-HUPFP-109689
Permit Status: Permit Renewed
Active Permit: Y
Child Record Id: DEH2018-HCHEM-0177041
Trade Secret: N
Hazardous Material Type: Mixture
Last Updated: 2018-04-04T01:38:59.000
Chemical Name: Not reported
Common Name: PAINT ALKYD
Case Number: Not reported

Record ID: DEH2002-HUPFP-109689
Permit Status: Permit Renewed
Active Permit: Y
Child Record Id: DEH2018-HCHEM-0177042
Trade Secret: N
Hazardous Material Type: Mixture
Last Updated: 2018-04-04T01:38:59.000
Chemical Name: Not reported
Common Name: TUFF GREEN CONCENTRATE
Case Number: Not reported

Record ID: DEH2002-HUPFP-109689
Permit Status: Permit Renewed

Map ID
Direction
Distance
Elevation

MAP FINDINGS

Site

Database(s)

EDR ID Number
EPA ID Number

SHIPYARD SEDIMENT SITE (NASSCO AND BAE SYSTEMS LEASEHOLDS) - (Continued)

S106879063

Active Permit: Y
Child Record Id: DEH2018-HCHEM-0177043
Trade Secret: N
Hazardous Material Type: Mixture
Last Updated: 2018-04-04T01:38:59.000
Chemical Name: Not reported
Common Name: LUBRICANTING OIL
Case Number: Not reported

Record ID: DEH2002-HUPFP-109689
Permit Status: Permit Renewed
Active Permit: Y
Child Record Id: DEH2018-HCHEM-0177044
Trade Secret: N
Hazardous Material Type: Mixture
Last Updated: 2018-04-04T01:38:59.000
Chemical Name: Not reported
Common Name: AEROSOL PAINT
Case Number: Not reported

Record ID: DEH2002-HUPFP-109689
Permit Status: Permit Renewed
Active Permit: Y
Child Record Id: DEH2018-HCHEM-0177046
Trade Secret: N
Hazardous Material Type: Mixture
Last Updated: 2018-04-04T01:38:59.000
Chemical Name: Not reported
Common Name: AEROSOL PAINT
Case Number: Not reported

Record ID: DEH2002-HUPFP-109689
Permit Status: Permit Renewed
Active Permit: Y
Child Record Id: DEH2018-HCHEM-0177047
Trade Secret: N
Hazardous Material Type: Mixture
Last Updated: 2018-04-04T01:38:59.000
Chemical Name: Not reported
Common Name: AEROSOL SOLVENT
Case Number: Not reported

Record ID: DEH2002-HUPFP-109689
Permit Status: Permit Renewed
Active Permit: Y
Child Record Id: DEH2018-HCHEM-0177053
Trade Secret: N
Hazardous Material Type: Pure
Last Updated: 2018-04-04T01:38:59.000
Chemical Name: CARBON DIOXIDE
Common Name: LIQUID CARBON DIOXIDE
Case Number: 124-38-9

Record ID: DEH2002-HUPFP-109689
Permit Status: Permit Renewed
Active Permit: Y
Child Record Id: DEH2018-HCHEM-0177054

Map ID
Direction
Distance
Elevation

MAP FINDINGS

Site

Database(s)

EDR ID Number
EPA ID Number

SHIPYARD SEDIMENT SITE (NASSCO AND BAE SYSTEMS LEASEHOLDS) - (Continued)

S106879063

Trade Secret: N
Hazardous Material Type: Pure
Last Updated: 2018-04-04T01:38:59.000
Chemical Name: ARGON
Common Name: LIQUID ARGON
Case Number: 7440-37-1

Record ID: DEH2002-HUPFP-109689
Permit Status: Permit Renewed
Active Permit: Y
Child Record Id: DEH2018-HCHEM-0177056
Trade Secret: N
Hazardous Material Type: Pure
Last Updated: 2018-04-04T01:38:59.000
Chemical Name: ARGON
Common Name: LIQUID ARGON
Case Number: 7440-37-1

Record ID: DEH2002-HUPFP-109689
Permit Status: Permit Renewed
Active Permit: Y
Child Record Id: DEH2018-HCHEM-0177057
Trade Secret: N
Hazardous Material Type: Pure
Last Updated: 2018-04-04T01:38:59.000
Chemical Name: Not reported
Common Name: WELD FLUX
Case Number: Not reported

Record ID: DEH2002-HUPFP-109689
Permit Status: Permit Renewed
Active Permit: Y
Child Record Id: DEH2018-HCHEM-0177058
Trade Secret: N
Hazardous Material Type: Mixture
Last Updated: 2018-04-04T01:38:59.000
Chemical Name: Not reported
Common Name: Polyuerathane Spray Foam
Case Number: Not reported

Record ID: DEH2002-HUPFP-109689
Permit Status: Permit Renewed
Active Permit: Y
Child Record Id: DEH2018-HCHEM-0177059
Trade Secret: N
Hazardous Material Type: Mixture
Last Updated: 2018-04-04T01:38:59.000
Chemical Name: Not reported
Common Name: Polyester Resin
Case Number: Not reported

Record ID: DEH2002-HUPFP-109689
Permit Status: Permit Renewed
Active Permit: Y
Child Record Id: DEH2018-HWAST-0151648
Trade Secret: N
Hazardous Material Type: Not reported

Map ID
Direction
Distance
Elevation

MAP FINDINGS

Site

Database(s)

EDR ID Number
EPA ID Number

SHIPYARD SEDIMENT SITE (NASSCO AND BAE SYSTEMS LEASEHOLDS) - (Continued)

S106879063

Last Updated: 2018-04-04T01:39:01.000
Chemical Name: Not reported
Common Name: USED OIL, VARIOUS
Case Number: Not reported

Record ID: DEH2002-HUPFP-109689
Permit Status: Permit Renewed
Active Permit: Y
Child Record Id: DEH2018-HWAST-0151649
Trade Secret: N
Hazardous Material Type: Not reported
Last Updated: 2018-04-04T01:39:01.000
Chemical Name: Not reported
Common Name: WASTE SOLVENT
Case Number: Not reported

Record ID: DEH2002-HUPFP-109689
Permit Status: Permit Renewed
Active Permit: Y
Child Record Id: DEH2018-HWAST-0151650
Trade Secret: N
Hazardous Material Type: Not reported
Last Updated: 2018-04-04T01:39:01.000
Chemical Name: Not reported
Common Name: WASTE PAINT
Case Number: Not reported

Record ID: DEH2002-HUPFP-109689
Permit Status: Permit Renewed
Active Permit: Y
Child Record Id: DEH2018-HWAST-0151654
Trade Secret: N
Hazardous Material Type: Not reported
Last Updated: 2018-04-04T01:39:01.000
Chemical Name: Not reported
Common Name: WASTE GARNET ABRASIVE
Case Number: Not reported

Record ID: DEH2002-HUPFP-109689
Permit Status: Permit Renewed
Active Permit: Y
Child Record Id: DEH2018-HWAST-0151655
Trade Secret: N
Hazardous Material Type: Not reported
Last Updated: 2018-04-04T01:39:01.000
Chemical Name: Not reported
Common Name: USED OIL, VARIOUS
Case Number: Not reported

Record ID: DEH2002-HUPFP-109689
Permit Status: Permit Renewed
Active Permit: Y
Child Record Id: DEH2018-HWAST-0151656
Trade Secret: N
Hazardous Material Type: Not reported
Last Updated: 2018-04-04T01:39:01.000
Chemical Name: Not reported

Map ID
Direction
Distance
Elevation

MAP FINDINGS

Site

Database(s)

EDR ID Number
EPA ID Number

SHIPYARD SEDIMENT SITE (NASSCO AND BAE SYSTEMS LEASEHOLDS) - (Continued)

S106879063

Common Name: WASTE CORROSIVE CHEMICALS
Case Number: Not reported

Record ID: DEH2002-HUPFP-109689
Permit Status: Permit Renewed
Active Permit: Y
Child Record Id: DEH2018-HWAST-0151657
Trade Secret: N
Hazardous Material Type: Not reported
Last Updated: 2018-04-04T01:39:01.000
Chemical Name: Not reported
Common Name: WASTE METAL DEBRIS
Case Number: Not reported

Record ID: DEH2002-HUPFP-109689
Permit Status: Permit Renewed
Active Permit: Y
Child Record Id: DEH2018-HWAST-0151658
Trade Secret: N
Hazardous Material Type: Not reported
Last Updated: 2018-04-04T01:39:01.000
Chemical Name: Not reported
Common Name: WASTE BAGHOUSE FILTERS
Case Number: Not reported

Record ID: DEH2002-HUPFP-109689
Permit Status: Permit Renewed
Active Permit: Y
Child Record Id: DEH2018-HWAST-0151660
Trade Secret: N
Hazardous Material Type: Not reported
Last Updated: 2018-04-04T01:39:01.000
Chemical Name: Not reported
Common Name: WASTE SOLVENT
Case Number: Not reported

Record ID: DEH2002-HUPFP-109689
Permit Status: Permit Renewed
Active Permit: Y
Child Record Id: DEH2018-HWAST-0151661
Trade Secret: N
Hazardous Material Type: Not reported
Last Updated: 2018-04-04T01:39:01.000
Chemical Name: Not reported
Common Name: WASTE PAINT
Case Number: Not reported

Record ID: DEH2002-HUPFP-109689
Permit Status: Permit Renewed
Active Permit: Y
Child Record Id: DEH2018-HWAST-0151662
Trade Secret: N
Hazardous Material Type: Not reported
Last Updated: 2018-04-04T01:39:01.000
Chemical Name: Not reported
Common Name: WASTE OILY DEBRIS
Case Number: Not reported

Map ID
Direction
Distance
Elevation

MAP FINDINGS

Site

Database(s)

EDR ID Number
EPA ID Number

SHIPYARD SEDIMENT SITE (NASSCO AND BAE SYSTEMS LEASEHOLDS) - (Continued)

S106879063

Record ID: DEH2002-HUPFP-109689
Permit Status: Permit Renewed
Active Permit: Y
Child Record Id: DEH2018-HWAST-0151663
Trade Secret: N
Hazardous Material Type: Not reported
Last Updated: 2018-04-04T01:39:01.000
Chemical Name: Not reported
Common Name: WASTE OILY SLUDGE
Case Number: Not reported

Record ID: DEH2002-HUPFP-109689
Permit Status: Permit Renewed
Active Permit: Y
Child Record Id: DEH2017-HCHEM-0136676
Trade Secret: N
Hazardous Material Type: Pure
Last Updated: 2017-09-01T01:21:37.000
Chemical Name: Not reported
Common Name: WELD FLUX
Case Number: Not reported

Record ID: DEH2002-HUPFP-109689
Permit Status: Permit Renewed
Active Permit: Y
Child Record Id: DEH2017-HWAST-0114978
Trade Secret: N
Hazardous Material Type: Not reported
Last Updated: 2017-09-01T01:21:39.000
Chemical Name: Not reported
Common Name: USED OIL, VARIOUS
Case Number: Not reported

Record ID: DEH2002-HUPFP-109689
Permit Status: Permit Renewed
Active Permit: Y
Child Record Id: DEH2017-HWAST-0114979
Trade Secret: N
Hazardous Material Type: Not reported
Last Updated: 2017-09-01T01:21:39.000
Chemical Name: Not reported
Common Name: WASTE SOLVENT
Case Number: Not reported

Record ID: DEH2002-HUPFP-109689
Permit Status: Permit Renewed
Active Permit: Y
Child Record Id: DEH2017-HWAST-0114980
Trade Secret: N
Hazardous Material Type: Not reported
Last Updated: 2017-09-01T01:21:39.000
Chemical Name: Not reported
Common Name: WASTE PAINT
Case Number: Not reported

Record ID: DEH2002-HUPFP-109689
Permit Status: Permit Renewed

Map ID
Direction
Distance
Elevation

MAP FINDINGS

Site

Database(s)

EDR ID Number
EPA ID Number

SHIPYARD SEDIMENT SITE (NASSCO AND BAE SYSTEMS LEASEHOLDS) - (Continued)

S106879063

Active Permit: Y
Child Record Id: DEH2017-HWAST-0114981
Trade Secret: N
Hazardous Material Type: Not reported
Last Updated: 2017-09-01T01:21:39.000
Chemical Name: Not reported
Common Name: USED OIL, VARIOUS
Case Number: Not reported

Record ID: DEH2002-HUPFP-109689
Permit Status: Permit Renewed
Active Permit: Y
Child Record Id: DEH2017-HWAST-0114982
Trade Secret: N
Hazardous Material Type: Not reported
Last Updated: 2017-09-01T01:21:39.000
Chemical Name: Not reported
Common Name: WASTE METAL DEBRIS
Case Number: Not reported

Record ID: DEH2002-HUPFP-109689
Permit Status: Permit Renewed
Active Permit: Y
Child Record Id: DEH2017-HWAST-0114983
Trade Secret: N
Hazardous Material Type: Not reported
Last Updated: 2017-09-01T01:21:39.000
Chemical Name: Not reported
Common Name: WASTE METAL DEBRIS
Case Number: Not reported

Record ID: DEH2002-HUPFP-109689
Permit Status: Permit Renewed
Active Permit: Y
Child Record Id: DEH2017-HWAST-0114984
Trade Secret: N
Hazardous Material Type: Not reported
Last Updated: 2017-09-01T01:21:39.000
Chemical Name: Not reported
Common Name: WASTE GARNET ABRASIVE
Case Number: Not reported

Record ID: DEH2002-HUPFP-109689
Permit Status: Permit Renewed
Active Permit: Y
Child Record Id: DEH2017-HWAST-0114985
Trade Secret: N
Hazardous Material Type: Not reported
Last Updated: 2017-09-01T01:21:39.000
Chemical Name: Not reported
Common Name: USED OIL, VARIOUS
Case Number: Not reported

Record ID: DEH2002-HUPFP-109689
Permit Status: Permit Renewed
Active Permit: Y
Child Record Id: DEH2017-HWAST-0114986

Map ID
Direction
Distance
Elevation

MAP FINDINGS

Site

Database(s)

EDR ID Number
EPA ID Number

SHIPYARD SEDIMENT SITE (NASSCO AND BAE SYSTEMS LEASEHOLDS) - (Continued)

S106879063

Trade Secret: N
Hazardous Material Type: Not reported
Last Updated: 2017-09-01T01:21:39.000
Chemical Name: Not reported
Common Name: WASTE HYDROCHLORIC ACID
Case Number: Not reported

Record ID: DEH2002-HUPFP-109689
Permit Status: Permit Renewed
Active Permit: Y
Child Record Id: DEH2017-HWAST-0114987
Trade Secret: N
Hazardous Material Type: Not reported
Last Updated: 2017-09-01T01:21:39.000
Chemical Name: Not reported
Common Name: WASTE METAL DEBRIS
Case Number: Not reported

Record ID: DEH2002-HUPFP-109689
Permit Status: Permit Renewed
Active Permit: Y
Child Record Id: DEH2017-HWAST-0114988
Trade Secret: N
Hazardous Material Type: Not reported
Last Updated: 2017-09-01T01:21:39.000
Chemical Name: Not reported
Common Name: WASTE BAGHOUSE FILTERS
Case Number: Not reported

Record ID: DEH2002-HUPFP-109689
Permit Status: Permit Renewed
Active Permit: Y
Child Record Id: DEH2017-HWAST-0114989
Trade Secret: N
Hazardous Material Type: Not reported
Last Updated: 2017-09-01T01:21:39.000
Chemical Name: Not reported
Common Name: WASTE SHIP INSULATION
Case Number: Not reported

Record ID: DEH2002-HUPFP-109689
Permit Status: Permit Renewed
Active Permit: Y
Child Record Id: DEH2017-HWAST-0114990
Trade Secret: N
Hazardous Material Type: Not reported
Last Updated: 2017-09-01T01:21:39.000
Chemical Name: Not reported
Common Name: WASTE BURN TABLE SLAG
Case Number: Not reported

Record ID: DEH2002-HUPFP-109689
Permit Status: Permit Renewed
Active Permit: Y
Child Record Id: DEH2017-HWAST-0114991
Trade Secret: N
Hazardous Material Type: Not reported

Map ID
Direction
Distance
Elevation

MAP FINDINGS

Site

Database(s)

EDR ID Number
EPA ID Number

SHIPYARD SEDIMENT SITE (NASSCO AND BAE SYSTEMS LEASEHOLDS) - (Continued)

S106879063

Last Updated: 2017-09-01T01:21:39.000
Chemical Name: Not reported
Common Name: WASTE SOLVENT
Case Number: Not reported

Record ID: DEH2002-HUPFP-109689
Permit Status: Permit Renewed
Active Permit: Y
Child Record Id: DEH2017-HWAST-0114992
Trade Secret: N
Hazardous Material Type: Not reported
Last Updated: 2017-09-01T01:21:39.000
Chemical Name: Not reported
Common Name: WASTE PAINT
Case Number: Not reported

Record ID: DEH2002-HUPFP-109689
Permit Status: Permit Renewed
Active Permit: Y
Child Record Id: DEH2017-HWAST-0114993
Trade Secret: N
Hazardous Material Type: Not reported
Last Updated: 2017-09-01T01:21:39.000
Chemical Name: Not reported
Common Name: WASTE OILY DEBRIS
Case Number: Not reported

Record ID: DEH2002-HUPFP-109689
Permit Status: Permit Renewed
Active Permit: Y
Child Record Id: DEH2017-HWAST-0114994
Trade Secret: N
Hazardous Material Type: Not reported
Last Updated: 2017-09-01T01:21:39.000
Chemical Name: Not reported
Common Name: WASTE OILY SLUDGE
Case Number: Not reported

Record ID: DEH2002-HUPFP-109689
Permit Status: Permit Renewed
Active Permit: Y
Child Record Id: DEH2017-HWAST-0114995
Trade Secret: N
Hazardous Material Type: Not reported
Last Updated: 2017-09-01T01:21:39.000
Chemical Name: Not reported
Common Name: WASTE PAINT DEBRIS
Case Number: Not reported

Record ID: DEH2002-HUPFP-109689
Permit Status: Permit Renewed
Active Permit: Y
Child Record Id: DEH2017-HWAST-0114996
Trade Secret: N
Hazardous Material Type: Not reported
Last Updated: 2017-09-01T01:21:39.000
Chemical Name: Not reported

Map ID
Direction
Distance
Elevation

MAP FINDINGS

Site

Database(s)

EDR ID Number
EPA ID Number

SHIPYARD SEDIMENT SITE (NASSCO AND BAE SYSTEMS LEASEHOLDS) - (Continued)

S106879063

Common Name:	WASTE PAINT CHIPS
Case Number:	Not reported
Record ID:	DEH2002-HUPFP-109689
Permit Status:	Permit Renewed
Active Permit:	Y
Child Record Id:	DEH2017-HWAST-0114997
Trade Secret:	N
Hazardous Material Type:	Not reported
Last Updated:	2017-09-01T01:21:39.000
Chemical Name:	Not reported
Common Name:	WASTE SOLVENT
Case Number:	Not reported
Record ID:	DEH2002-HUPFP-109689
Permit Status:	Permit Renewed
Active Permit:	Y
Child Record Id:	DEH2017-HWAST-0114998
Trade Secret:	N
Hazardous Material Type:	Not reported
Last Updated:	2017-09-01T01:21:39.000
Chemical Name:	Not reported
Common Name:	WASTE PAINT
Case Number:	Not reported
Record ID:	DEH2002-HUPFP-109689
Permit Status:	Permit Renewed
Active Permit:	Y
Child Record Id:	DEH2017-HWAST-0114999
Trade Secret:	N
Hazardous Material Type:	Not reported
Last Updated:	2017-09-01T01:21:39.000
Chemical Name:	Not reported
Common Name:	WASTE SHIP INSULATION
Case Number:	Not reported
Record ID:	DEH2002-HUPFP-109689
Permit Status:	Permit Renewed
Active Permit:	Y
Child Record Id:	DEH2017-HWAST-0115000
Trade Secret:	N
Hazardous Material Type:	Not reported
Last Updated:	2017-09-01T01:21:39.000
Chemical Name:	Not reported
Common Name:	WASTE OILY DEBRIS
Case Number:	Not reported
Record ID:	DEH2002-HUPFP-109689
Permit Status:	Permit Renewed
Active Permit:	Y
Child Record Id:	DEH2017-HWAST-0104448
Trade Secret:	N
Hazardous Material Type:	Not reported
Last Updated:	2017-01-10T02:33:34.000
Chemical Name:	Not reported
Common Name:	WASTE EPOXY RESIN
Case Number:	Not reported

Map ID
Direction
Distance
Elevation

MAP FINDINGS

Site

Database(s)

EDR ID Number
EPA ID Number

SHIPYARD SEDIMENT SITE (NASSCO AND BAE SYSTEMS LEASEHOLDS) - (Continued)

S106879063

Record ID: DEH2002-HUPFP-109689
Permit Status: Permit Renewed
Active Permit: Y
Child Record Id: DEH2017-HWAST-0115001
Trade Secret: N
Hazardous Material Type: Not reported
Last Updated: 2017-09-01T01:21:39.000
Chemical Name: Not reported
Common Name: WASTE PAINT CHIPS
Case Number: Not reported

Record ID: DEH2002-HUPFP-109689
Permit Status: Permit Renewed
Active Permit: Y
Child Record Id: DEH2017-HWAST-0115002
Trade Secret: N
Hazardous Material Type: Not reported
Last Updated: 2017-09-01T01:21:39.000
Chemical Name: Not reported
Common Name: WASTE PAINT CHIPS
Case Number: Not reported

Record ID: DEH2002-HUPFP-109689
Permit Status: Permit Renewed
Active Permit: Y
Child Record Id: DEH2017-HWAST-0115003
Trade Secret: N
Hazardous Material Type: Not reported
Last Updated: 2017-09-01T01:21:39.000
Chemical Name: Not reported
Common Name: WASTE SOLVENT
Case Number: Not reported

Record ID: DEH2002-HUPFP-109689
Permit Status: Permit Renewed
Active Permit: Y
Child Record Id: DEH2017-HWAST-0115004
Trade Secret: N
Hazardous Material Type: Not reported
Last Updated: 2017-09-01T01:21:39.000
Chemical Name: Not reported
Common Name: WASTE PAINT
Case Number: Not reported

Record ID: DEH2002-HUPFP-109689
Permit Status: Permit Renewed
Active Permit: Y
Child Record Id: DEH2017-HWAST-0115005
Trade Secret: N
Hazardous Material Type: Not reported
Last Updated: 2017-09-01T01:21:39.000
Chemical Name: Not reported
Common Name: WASTE SHIP INSULATION
Case Number: Not reported

Record ID: DEH2002-HUPFP-109689
Permit Status: Permit Renewed

Map ID
Direction
Distance
Elevation

MAP FINDINGS

Site

Database(s)

EDR ID Number
EPA ID Number

SHIPYARD SEDIMENT SITE (NASSCO AND BAE SYSTEMS LEASEHOLDS) - (Continued)

S106879063

Active Permit: Y
Child Record Id: DEH2017-HWAST-0115006
Trade Secret: N
Hazardous Material Type: Not reported
Last Updated: 2017-09-01T01:21:39.000
Chemical Name: Not reported
Common Name: WASTE OILY DEBRIS
Case Number: Not reported

Record ID: DEH2002-HUPFP-109689
Permit Status: Permit Renewed
Active Permit: Y
Child Record Id: DEH2017-HWAST-0115007
Trade Secret: N
Hazardous Material Type: Not reported
Last Updated: 2017-09-01T01:21:39.000
Chemical Name: Not reported
Common Name: WASTE PAINT CHIPS
Case Number: Not reported

Record ID: DEH2002-HUPFP-109689
Permit Status: Permit Renewed
Active Permit: Y
Child Record Id: DEH2017-HWAST-0115008
Trade Secret: N
Hazardous Material Type: Not reported
Last Updated: 2017-09-01T01:21:39.000
Chemical Name: Not reported
Common Name: WASTE EPOXY RESIN
Case Number: Not reported

Record ID: DEH2002-HUPFP-109689
Permit Status: Permit Renewed
Active Permit: Y
Child Record Id: DEH2017-HCHEM-0125611
Trade Secret: N
Hazardous Material Type: Mixture
Last Updated: 2017-01-10T02:33:34.000
Chemical Name: Not reported
Common Name: PAINT URETHANE
Case Number: Not reported

Record ID: DEH2002-HUPFP-109689
Permit Status: Permit Renewed
Active Permit: Y
Child Record Id: DEH2017-HCHEM-0125612
Trade Secret: N
Hazardous Material Type: Mixture
Last Updated: 2017-01-10T02:33:34.000
Chemical Name: Not reported
Common Name: PAINT ACRYLIC
Case Number: Not reported

Record ID: DEH2002-HUPFP-109689
Permit Status: Permit Renewed
Active Permit: Y
Child Record Id: DEH2017-HCHEM-0125575

Map ID
Direction
Distance
Elevation

MAP FINDINGS

Site

Database(s)

EDR ID Number
EPA ID Number

SHIPYARD SEDIMENT SITE (NASSCO AND BAE SYSTEMS LEASEHOLDS) - (Continued)

S106879063

Trade Secret: N
Hazardous Material Type: Mixture
Last Updated: 2017-01-10T02:33:34.000
Chemical Name: Not reported
Common Name: OIL, VARIOUS
Case Number: Not reported

Record ID: DEH2002-HUPFP-109689
Permit Status: Permit Renewed
Active Permit: Y
Child Record Id: DEH2017-HCHEM-0125576
Trade Secret: N
Hazardous Material Type: Pure
Last Updated: 2017-01-10T02:33:34.000
Chemical Name: OXYGEN
Common Name: COMPRESSED OXYGEN
Case Number: 7782-44-7

Record ID: DEH2002-HUPFP-109689
Permit Status: Permit Renewed
Active Permit: Y
Child Record Id: DEH2017-HCHEM-0125577
Trade Secret: N
Hazardous Material Type: Pure
Last Updated: 2017-01-10T02:33:34.000
Chemical Name: PROPANE LPG
Common Name: PROPANE LPG
Case Number: 74-98-6

Record ID: DEH2002-HUPFP-109689
Permit Status: Permit Renewed
Active Permit: Y
Child Record Id: DEH2017-HCHEM-0125578
Trade Secret: N
Hazardous Material Type: Pure
Last Updated: 2017-01-10T02:33:34.000
Chemical Name: DIESEL FUEL #2
Common Name: DIESEL FUEL #2
Case Number: 64873-34-6

Record ID: DEH2002-HUPFP-109689
Permit Status: Permit Renewed
Active Permit: Y
Child Record Id: DEH2017-HCHEM-0125579
Trade Secret: N
Hazardous Material Type: Mixture
Last Updated: 2017-01-10T02:33:34.000
Chemical Name: Not reported
Common Name: OIL, VARIOUS
Case Number: Not reported

Record ID: DEH2002-HUPFP-109689
Permit Status: Permit Renewed
Active Permit: Y
Child Record Id: DEH2017-HCHEM-0125580
Trade Secret: N
Hazardous Material Type: Mixture

Map ID
Direction
Distance
Elevation

MAP FINDINGS

Site

Database(s)

EDR ID Number
EPA ID Number

SHIPYARD SEDIMENT SITE (NASSCO AND BAE SYSTEMS LEASEHOLDS) - (Continued)

S106879063

Last Updated: 2017-01-10T02:33:34.000
Chemical Name: Not reported
Common Name: SOLVENT
Case Number: Not reported

Record ID: DEH2002-HUPFP-109689
Permit Status: Permit Renewed
Active Permit: Y
Child Record Id: DEH2017-HCHEM-0125581
Trade Secret: N
Hazardous Material Type: Pure
Last Updated: 2017-01-10T02:33:34.000
Chemical Name: PROPANE LPG
Common Name: PROPANE LPG
Case Number: 74-98-6

Record ID: DEH2002-HUPFP-109689
Permit Status: Permit Renewed
Active Permit: Y
Child Record Id: DEH2017-HCHEM-0125582
Trade Secret: N
Hazardous Material Type: Pure
Last Updated: 2017-01-10T02:33:34.000
Chemical Name: 1,1,2,2-Tetrachloroethane
Common Name: TETRACHLORETHANE
Case Number: 79-34-5

Record ID: DEH2002-HUPFP-109689
Permit Status: Permit Renewed
Active Permit: Y
Child Record Id: DEH2017-HCHEM-0125583
Trade Secret: N
Hazardous Material Type: Pure
Last Updated: 2017-01-10T02:33:34.000
Chemical Name: OXYGEN
Common Name: COMPRESSED OXYGEN
Case Number: 7782-44-7

Record ID: DEH2002-HUPFP-109689
Permit Status: Permit Renewed
Active Permit: Y
Child Record Id: DEH2017-HCHEM-0125584
Trade Secret: N
Hazardous Material Type: Pure
Last Updated: 2017-01-10T02:33:34.000
Chemical Name: PROPANE
Common Name: PROPANE LPG
Case Number: 74-98-6

Record ID: DEH2002-HUPFP-109689
Permit Status: Permit Renewed
Active Permit: Y
Child Record Id: DEH2017-HCHEM-0125585
Trade Secret: N
Hazardous Material Type: Pure
Last Updated: 2017-01-10T02:33:34.000
Chemical Name: HELIUM

Map ID
Direction
Distance
Elevation

MAP FINDINGS

Site

Database(s)

EDR ID Number
EPA ID Number

SHIPYARD SEDIMENT SITE (NASSCO AND BAE SYSTEMS LEASEHOLDS) - (Continued)

S106879063

Common Name: COMPRESSED HELIUM
Case Number: 7440-59-7

Record ID: DEH2002-HUPFP-109689
Permit Status: Permit Renewed
Active Permit: Y
Child Record Id: DEH2017-HCHEM-0125586
Trade Secret: N
Hazardous Material Type: Pure
Last Updated: 2017-01-10T02:33:34.000
Chemical Name: ARGON
Common Name: LIQUID ARGON
Case Number: 7440-37-1

Record ID: DEH2002-HUPFP-109689
Permit Status: Permit Renewed
Active Permit: Y
Child Record Id: DEH2017-HCHEM-0125587
Trade Secret: N
Hazardous Material Type: Pure
Last Updated: 2017-01-10T02:33:34.000
Chemical Name: OXYGEN
Common Name: LIQUID OXYGEN
Case Number: 7782-44-7

Record ID: DEH2002-HUPFP-109689
Permit Status: Permit Renewed
Active Permit: Y
Child Record Id: DEH2017-HCHEM-0125588
Trade Secret: N
Hazardous Material Type: Pure
Last Updated: 2017-01-10T02:33:34.000
Chemical Name: ARGON
Common Name: LIQUID ARGON
Case Number: 7440-37-1

Record ID: DEH2002-HUPFP-109689
Permit Status: Permit Renewed
Active Permit: Y
Child Record Id: DEH2017-HCHEM-0125589
Trade Secret: N
Hazardous Material Type: Pure
Last Updated: 2017-01-10T02:33:34.000
Chemical Name: CARBON DIOXIDE
Common Name: LIQUID CARBON DIOXIDE
Case Number: 124-38-9

Record ID: DEH2002-HUPFP-109689
Permit Status: Permit Renewed
Active Permit: Y
Child Record Id: DEH2017-HCHEM-0125590
Trade Secret: N
Hazardous Material Type: Pure
Last Updated: 2017-01-10T02:33:34.000
Chemical Name: PROPANE LPG
Common Name: PROPANE LPG
Case Number: 74-98-6

Map ID
Direction
Distance
Elevation

MAP FINDINGS

Site

Database(s)

EDR ID Number
EPA ID Number

SHIPYARD SEDIMENT SITE (NASSCO AND BAE SYSTEMS LEASEHOLDS) - (Continued)

S106879063

Record ID: DEH2002-HUPFP-109689
Permit Status: Permit Renewed
Active Permit: Y
Child Record Id: DEH2017-HCHEM-0125591
Trade Secret: N
Hazardous Material Type: Pure
Last Updated: 2017-01-10T02:33:34.000
Chemical Name: NITROGEN
Common Name: COMPRESSED NITROGEN
Case Number: 7727-37-9

Record ID: DEH2002-HUPFP-109689
Permit Status: Permit Renewed
Active Permit: Y
Child Record Id: DEH2017-HCHEM-0125592
Trade Secret: N
Hazardous Material Type: Pure
Last Updated: 2017-01-10T02:33:34.000
Chemical Name: PROPANE
Common Name: PROPANE LPG
Case Number: 74-98-6

Record ID: DEH2002-HUPFP-109689
Permit Status: Permit Renewed
Active Permit: Y
Child Record Id: DEH2017-HCHEM-0125593
Trade Secret: N
Hazardous Material Type: Mixture
Last Updated: 2017-01-10T02:33:34.000
Chemical Name: Not reported
Common Name: COMPRESSED GAS 75% HELIUM 25% ARGON
Case Number: Not reported

Record ID: DEH2002-HUPFP-109689
Permit Status: Permit Renewed
Active Permit: Y
Child Record Id: DEH2017-HCHEM-0125594
Trade Secret: N
Hazardous Material Type: Pure
Last Updated: 2017-01-10T02:33:34.000
Chemical Name: HELIUM
Common Name: COMPRESSED GAS HELIUM
Case Number: 7440-59-7

Record ID: DEH2002-HUPFP-109689
Permit Status: Permit Renewed
Active Permit: Y
Child Record Id: DEH2017-HCHEM-0125595
Trade Secret: N
Hazardous Material Type: Pure
Last Updated: 2017-01-10T02:33:34.000
Chemical Name: CARBON DIOXIDE
Common Name: LIQUID CARBON DIOXIDE
Case Number: 124-38-9

Record ID: DEH2002-HUPFP-109689
Permit Status: Permit Renewed

Map ID
Direction
Distance
Elevation

MAP FINDINGS

Site

Database(s)

EDR ID Number
EPA ID Number

SHIPYARD SEDIMENT SITE (NASSCO AND BAE SYSTEMS LEASEHOLDS) - (Continued)

S106879063

Active Permit: Y
Child Record Id: DEH2017-HCHEM-0125596
Trade Secret: N
Hazardous Material Type: Pure
Last Updated: 2017-01-10T02:33:34.000
Chemical Name: ARGON
Common Name: LIQUID ARGON
Case Number: 7440-37-1

Record ID: DEH2002-HUPFP-109689
Permit Status: Permit Renewed
Active Permit: Y
Child Record Id: DEH2017-HCHEM-0125597
Trade Secret: N
Hazardous Material Type: Pure
Last Updated: 2017-01-10T02:33:34.000
Chemical Name: NITROGEN
Common Name: LIQUID NITROGEN
Case Number: 7727-37-9

Record ID: DEH2002-HUPFP-109689
Permit Status: Permit Renewed
Active Permit: Y
Child Record Id: DEH2017-HCHEM-0125598
Trade Secret: N
Hazardous Material Type: Pure
Last Updated: 2017-01-10T02:33:34.000
Chemical Name: OXYGEN
Common Name: LIQUID OXYGEN
Case Number: 7782-44-7

Record ID: DEH2002-HUPFP-109689
Permit Status: Permit Renewed
Active Permit: Y
Child Record Id: DEH2017-HCHEM-0125599
Trade Secret: N
Hazardous Material Type: Mixture
Last Updated: 2017-01-10T02:33:34.000
Chemical Name: Not reported
Common Name: AEROSOL SOLVENT
Case Number: Not reported

Record ID: DEH2002-HUPFP-109689
Permit Status: Permit Renewed
Active Permit: Y
Child Record Id: DEH2017-HCHEM-0125600
Trade Secret: N
Hazardous Material Type: Mixture
Last Updated: 2017-01-10T02:33:34.000
Chemical Name: Not reported
Common Name: AEROSOL PAINT
Case Number: Not reported

Record ID: DEH2002-HUPFP-109689
Permit Status: Permit Renewed
Active Permit: Y
Child Record Id: DEH2017-HCHEM-0125601

Map ID
Direction
Distance
Elevation

MAP FINDINGS

Site

Database(s)

EDR ID Number
EPA ID Number

SHIPYARD SEDIMENT SITE (NASSCO AND BAE SYSTEMS LEASEHOLDS) - (Continued)

S106879063

Trade Secret: N
Hazardous Material Type: Mixture
Last Updated: 2017-01-10T02:33:34.000
Chemical Name: Not reported
Common Name: PAINT EPOXY
Case Number: Not reported

Record ID: DEH2002-HUPFP-109689
Permit Status: Permit Renewed
Active Permit: Y
Child Record Id: DEH2017-HCHEM-0125602
Trade Secret: N
Hazardous Material Type: Mixture
Last Updated: 2017-01-10T02:33:34.000
Chemical Name: Not reported
Common Name: PAINT ALKYD
Case Number: Not reported

Record ID: DEH2002-HUPFP-109689
Permit Status: Permit Renewed
Active Permit: Y
Child Record Id: DEH2017-HCHEM-0125603
Trade Secret: N
Hazardous Material Type: Mixture
Last Updated: 2017-01-10T02:33:34.000
Chemical Name: Not reported
Common Name: TUFF GREEN CONCENTRATE
Case Number: Not reported

Record ID: DEH2002-HUPFP-109689
Permit Status: Permit Renewed
Active Permit: Y
Child Record Id: DEH2017-HCHEM-0125604
Trade Secret: N
Hazardous Material Type: Mixture
Last Updated: 2017-01-10T02:33:34.000
Chemical Name: Not reported
Common Name: LUBRICATING OIL
Case Number: Not reported

Record ID: DEH2002-HUPFP-109689
Permit Status: Permit Renewed
Active Permit: Y
Child Record Id: DEH2017-HCHEM-0125605
Trade Secret: N
Hazardous Material Type: Mixture
Last Updated: 2017-01-10T02:33:34.000
Chemical Name: Not reported
Common Name: AEROSOL PAINT
Case Number: Not reported

Record ID: DEH2002-HUPFP-109689
Permit Status: Permit Renewed
Active Permit: Y
Child Record Id: DEH2017-HCHEM-0125606
Trade Secret: N
Hazardous Material Type: Mixture

Map ID
Direction
Distance
Elevation

MAP FINDINGS

Site

Database(s)

EDR ID Number
EPA ID Number

SHIPYARD SEDIMENT SITE (NASSCO AND BAE SYSTEMS LEASEHOLDS) - (Continued)

S106879063

Last Updated: 2017-01-10T02:33:34.000
Chemical Name: Not reported
Common Name: SOLVENT
Case Number: Not reported

Record ID: DEH2002-HUPFP-109689
Permit Status: Permit Renewed
Active Permit: Y
Child Record Id: DEH2017-HCHEM-0125607
Trade Secret: N
Hazardous Material Type: Mixture
Last Updated: 2017-01-10T02:33:34.000
Chemical Name: Not reported
Common Name: AEROSOL PAINT
Case Number: Not reported

Record ID: DEH2002-HUPFP-109689
Permit Status: Permit Renewed
Active Permit: Y
Child Record Id: DEH2017-HCHEM-0125608
Trade Secret: N
Hazardous Material Type: Mixture
Last Updated: 2017-01-10T02:33:34.000
Chemical Name: Not reported
Common Name: AEROSOL SOLVENT
Case Number: Not reported

Record ID: DEH2002-HUPFP-109689
Permit Status: Permit Renewed
Active Permit: Y
Child Record Id: DEH2017-HCHEM-0125609
Trade Secret: N
Hazardous Material Type: Mixture
Last Updated: 2017-01-10T02:33:34.000
Chemical Name: Not reported
Common Name: PAINT EPOXY
Case Number: Not reported

Record ID: DEH2002-HUPFP-109689
Permit Status: Permit Renewed
Active Permit: Y
Child Record Id: DEH2017-HCHEM-0125610
Trade Secret: N
Hazardous Material Type: Mixture
Last Updated: 2017-01-10T02:33:34.000
Chemical Name: Not reported
Common Name: PAINT ALKYD
Case Number: Not reported

Record ID: DEH2002-HUPFP-109689
Permit Status: Permit Renewed
Active Permit: Y
Child Record Id: DEH2017-HCHEM-0125613
Trade Secret: N
Hazardous Material Type: Mixture
Last Updated: 2017-01-10T02:33:34.000
Chemical Name: Not reported

Map ID
Direction
Distance
Elevation

MAP FINDINGS

Site

Database(s)

EDR ID Number
EPA ID Number

SHIPYARD SEDIMENT SITE (NASSCO AND BAE SYSTEMS LEASEHOLDS) - (Continued)

S106879063

Common Name: THINNER, VARIOUS
Case Number: Not reported

Record ID: DEH2002-HUPFP-109689
Permit Status: Permit Renewed
Active Permit: Y
Child Record Id: DEH2017-HCHEM-0125614
Trade Secret: N
Hazardous Material Type: Pure
Last Updated: 2017-01-10T02:33:34.000
Chemical Name: CARBON DIOXIDE
Common Name: LIQUID CARBON DIOXIDE
Case Number: 124-38-9

Record ID: DEH2002-HUPFP-109689
Permit Status: Permit Renewed
Active Permit: Y
Child Record Id: DEH2017-HCHEM-0125615
Trade Secret: N
Hazardous Material Type: Pure
Last Updated: 2017-01-10T02:33:34.000
Chemical Name: ARGON
Common Name: LIQUID ARGON
Case Number: 7440-37-1

Record ID: DEH2002-HUPFP-109689
Permit Status: Permit Renewed
Active Permit: Y
Child Record Id: DEH2017-HCHEM-0125616
Trade Secret: N
Hazardous Material Type: Pure
Last Updated: 2017-01-10T02:33:34.000
Chemical Name: CARBON DIOXIDE
Common Name: LIQUID CARBON DIOXIDE
Case Number: 124-38-9

Record ID: DEH2002-HUPFP-109689
Permit Status: Permit Renewed
Active Permit: Y
Child Record Id: DEH2017-HCHEM-0125617
Trade Secret: N
Hazardous Material Type: Pure
Last Updated: 2017-01-10T02:33:34.000
Chemical Name: ARGON
Common Name: LIQUID ARGON
Case Number: 7440-37-1

Record ID: DEH2002-HUPFP-109689
Permit Status: Permit Renewed
Active Permit: Y
Child Record Id: DEH2017-HCHEM-0125618
Trade Secret: N
Hazardous Material Type: Pure
Last Updated: 2017-01-10T02:33:34.000
Chemical Name: Not reported
Common Name: GARNET ABRASIVE - ERM
Case Number: Not reported

Map ID
Direction
Distance
Elevation

MAP FINDINGS

Site

Database(s)

EDR ID Number
EPA ID Number

SHIPYARD SEDIMENT SITE (NASSCO AND BAE SYSTEMS LEASEHOLDS) - (Continued)

S106879063

Record ID: DEH2002-HUPFP-109689
Permit Status: Permit Renewed
Active Permit: Y
Child Record Id: DEH2017-HWAST-0104418
Trade Secret: N
Hazardous Material Type: Not reported
Last Updated: 2017-01-10T02:33:34.000
Chemical Name: Not reported
Common Name: USED OIL, VARIOUS
Case Number: Not reported

Record ID: DEH2002-HUPFP-109689
Permit Status: Permit Renewed
Active Permit: Y
Child Record Id: DEH2017-HWAST-0104419
Trade Secret: N
Hazardous Material Type: Not reported
Last Updated: 2017-01-10T02:33:34.000
Chemical Name: Not reported
Common Name: WASTE SOLVENT
Case Number: Not reported

Record ID: DEH2002-HUPFP-109689
Permit Status: Permit Renewed
Active Permit: Y
Child Record Id: DEH2017-HWAST-0104420
Trade Secret: N
Hazardous Material Type: Not reported
Last Updated: 2017-01-10T02:33:34.000
Chemical Name: Not reported
Common Name: WASTE PAINT
Case Number: Not reported

Record ID: DEH2002-HUPFP-109689
Permit Status: Permit Renewed
Active Permit: Y
Child Record Id: DEH2017-HWAST-0104421
Trade Secret: N
Hazardous Material Type: Not reported
Last Updated: 2017-01-10T02:33:34.000
Chemical Name: Not reported
Common Name: USED OIL, VARIOUS
Case Number: Not reported

Record ID: DEH2002-HUPFP-109689
Permit Status: Permit Renewed
Active Permit: Y
Child Record Id: DEH2017-HWAST-0104422
Trade Secret: N
Hazardous Material Type: Not reported
Last Updated: 2017-01-10T02:33:34.000
Chemical Name: Not reported
Common Name: WASTE METAL DEBRIS
Case Number: Not reported

Record ID: DEH2002-HUPFP-109689
Permit Status: Permit Renewed

Map ID
Direction
Distance
Elevation

MAP FINDINGS

Site

Database(s)

EDR ID Number
EPA ID Number

SHIPYARD SEDIMENT SITE (NASSCO AND BAE SYSTEMS LEASEHOLDS) - (Continued)

S106879063

Active Permit: Y
Child Record Id: DEH2017-HWAST-0104423
Trade Secret: N
Hazardous Material Type: Not reported
Last Updated: 2017-01-10T02:33:34.000
Chemical Name: Not reported
Common Name: WASTE METAL DEBRIS
Case Number: Not reported

Record ID: DEH2002-HUPFP-109689
Permit Status: Permit Renewed
Active Permit: Y
Child Record Id: DEH2017-HWAST-0104424
Trade Secret: N
Hazardous Material Type: Not reported
Last Updated: 2017-01-10T02:33:34.000
Chemical Name: Not reported
Common Name: WASTE GARNET ABRASIVE
Case Number: Not reported

Record ID: DEH2002-HUPFP-109689
Permit Status: Permit Renewed
Active Permit: Y
Child Record Id: DEH2017-HWAST-0104425
Trade Secret: N
Hazardous Material Type: Not reported
Last Updated: 2017-01-10T02:33:34.000
Chemical Name: Not reported
Common Name: USED OIL, VARIOUS
Case Number: Not reported

Record ID: DEH2002-HUPFP-109689
Permit Status: Permit Renewed
Active Permit: Y
Child Record Id: DEH2017-HWAST-0104426
Trade Secret: N
Hazardous Material Type: Not reported
Last Updated: 2017-01-10T02:33:34.000
Chemical Name: Not reported
Common Name: WASTE HYDROCHLORIC ACID
Case Number: Not reported

Record ID: DEH2002-HUPFP-109689
Permit Status: Permit Renewed
Active Permit: Y
Child Record Id: DEH2017-HWAST-0104427
Trade Secret: N
Hazardous Material Type: Not reported
Last Updated: 2017-01-10T02:33:34.000
Chemical Name: Not reported
Common Name: WASTE METAL DEBRIS
Case Number: Not reported

Record ID: DEH2002-HUPFP-109689
Permit Status: Permit Renewed
Active Permit: Y
Child Record Id: DEH2017-HWAST-0104428

Map ID
Direction
Distance
Elevation

MAP FINDINGS

Site

Database(s)

EDR ID Number
EPA ID Number

SHIPYARD SEDIMENT SITE (NASSCO AND BAE SYSTEMS LEASEHOLDS) - (Continued)

S106879063

Trade Secret: N
Hazardous Material Type: Not reported
Last Updated: 2017-01-10T02:33:34.000
Chemical Name: Not reported
Common Name: WASTE BAGHOUSE FILTERS
Case Number: Not reported

Record ID: DEH2002-HUPFP-109689
Permit Status: Permit Renewed
Active Permit: Y
Child Record Id: DEH2017-HWAST-0104430
Trade Secret: N
Hazardous Material Type: Not reported
Last Updated: 2017-01-10T02:33:34.000
Chemical Name: Not reported
Common Name: WASTE BURN TABLE SLAG
Case Number: Not reported

Record ID: DEH2002-HUPFP-109689
Permit Status: Permit Renewed
Active Permit: Y
Child Record Id: DEH2017-HWAST-0104431
Trade Secret: N
Hazardous Material Type: Not reported
Last Updated: 2017-01-10T02:33:34.000
Chemical Name: Not reported
Common Name: WASTE SOLVENT
Case Number: Not reported

Record ID: DEH2002-HUPFP-109689
Permit Status: Permit Renewed
Active Permit: Y
Child Record Id: DEH2017-HWAST-0104432
Trade Secret: N
Hazardous Material Type: Not reported
Last Updated: 2017-01-10T02:33:34.000
Chemical Name: Not reported
Common Name: WASTE PAINT
Case Number: Not reported

Record ID: DEH2002-HUPFP-109689
Permit Status: Permit Renewed
Active Permit: Y
Child Record Id: DEH2017-HWAST-0104433
Trade Secret: N
Hazardous Material Type: Not reported
Last Updated: 2017-01-10T02:33:34.000
Chemical Name: Not reported
Common Name: WASTE OILY DEBRIS
Case Number: Not reported

Record ID: DEH2002-HUPFP-109689
Permit Status: Permit Renewed
Active Permit: Y
Child Record Id: DEH2017-HWAST-0104434
Trade Secret: N
Hazardous Material Type: Not reported

Map ID
Direction
Distance
Elevation

MAP FINDINGS

Site

Database(s)

EDR ID Number
EPA ID Number

SHIPYARD SEDIMENT SITE (NASSCO AND BAE SYSTEMS LEASEHOLDS) - (Continued)

S106879063

Last Updated: 2017-01-10T02:33:34.000
Chemical Name: Not reported
Common Name: WASTE OILY SLUDGE
Case Number: Not reported

Record ID: DEH2002-HUPFP-109689
Permit Status: Permit Renewed
Active Permit: Y
Child Record Id: DEH2017-HWAST-0104435
Trade Secret: N
Hazardous Material Type: Not reported
Last Updated: 2017-01-10T02:33:34.000
Chemical Name: Not reported
Common Name: WASTE PAINT DEBRIS
Case Number: Not reported

Record ID: DEH2002-HUPFP-109689
Permit Status: Permit Renewed
Active Permit: Y
Child Record Id: DEH2017-HWAST-0104436
Trade Secret: N
Hazardous Material Type: Not reported
Last Updated: 2017-01-10T02:33:34.000
Chemical Name: Not reported
Common Name: WASTE PAINT CHIPS
Case Number: Not reported

Record ID: DEH2002-HUPFP-109689
Permit Status: Permit Renewed
Active Permit: Y
Child Record Id: DEH2017-HWAST-0104437
Trade Secret: N
Hazardous Material Type: Not reported
Last Updated: 2017-01-10T02:33:34.000
Chemical Name: Not reported
Common Name: WASTE SOLVENT
Case Number: Not reported

Record ID: DEH2002-HUPFP-109689
Permit Status: Permit Renewed
Active Permit: Y
Child Record Id: DEH2017-HWAST-0104438
Trade Secret: N
Hazardous Material Type: Not reported
Last Updated: 2017-01-10T02:33:34.000
Chemical Name: Not reported
Common Name: WASTE PAINT
Case Number: Not reported

Record ID: DEH2002-HUPFP-109689
Permit Status: Permit Renewed
Active Permit: Y
Child Record Id: DEH2017-HWAST-0104439
Trade Secret: N
Hazardous Material Type: Not reported
Last Updated: 2017-01-10T02:33:34.000
Chemical Name: Not reported

Map ID
Direction
Distance
Elevation

MAP FINDINGS

Site

Database(s)

EDR ID Number
EPA ID Number

SHIPYARD SEDIMENT SITE (NASSCO AND BAE SYSTEMS LEASEHOLDS) - (Continued)

S106879063

Common Name: WASTE SHIP INSULATION
Case Number: Not reported

Record ID: DEH2002-HUPFP-109689
Permit Status: Permit Renewed
Active Permit: Y
Child Record Id: DEH2017-HWAST-0104440
Trade Secret: N
Hazardous Material Type: Not reported
Last Updated: 2017-01-10T02:33:34.000
Chemical Name: Not reported
Common Name: WASTE OILY DEBRIS
Case Number: Not reported

Record ID: DEH2002-HUPFP-109689
Permit Status: Permit Renewed
Active Permit: Y
Child Record Id: DEH2017-HWAST-0104441
Trade Secret: N
Hazardous Material Type: Not reported
Last Updated: 2017-01-10T02:33:34.000
Chemical Name: Not reported
Common Name: WASTE PAINT CHIPS
Case Number: Not reported

Record ID: DEH2002-HUPFP-109689
Permit Status: Permit Renewed
Active Permit: Y
Child Record Id: DEH2017-HWAST-0104442
Trade Secret: N
Hazardous Material Type: Not reported
Last Updated: 2017-01-10T02:33:34.000
Chemical Name: Not reported
Common Name: WASTE PAINT CHIPS
Case Number: Not reported

Record ID: DEH2002-HUPFP-109689
Permit Status: Permit Renewed
Active Permit: Y
Child Record Id: DEH2017-HWAST-0104443
Trade Secret: N
Hazardous Material Type: Not reported
Last Updated: 2017-01-10T02:33:34.000
Chemical Name: Not reported
Common Name: WASTE SOLVENT
Case Number: Not reported

Record ID: DEH2002-HUPFP-109689
Permit Status: Permit Renewed
Active Permit: Y
Child Record Id: DEH2017-HWAST-0104444
Trade Secret: N
Hazardous Material Type: Not reported
Last Updated: 2017-01-10T02:33:34.000
Chemical Name: Not reported
Common Name: WASTE PAINT
Case Number: Not reported

Map ID
Direction
Distance
Elevation

MAP FINDINGS

Site

Database(s)

EDR ID Number
EPA ID Number

SHIPYARD SEDIMENT SITE (NASSCO AND BAE SYSTEMS LEASEHOLDS) - (Continued)

S106879063

Record ID: DEH2002-HUPFP-109689
Permit Status: Permit Renewed
Active Permit: Y
Child Record Id: DEH2017-HWAST-0104445
Trade Secret: N
Hazardous Material Type: Not reported
Last Updated: 2017-01-10T02:33:34.000
Chemical Name: Not reported
Common Name: WASTE SHIP INSULATION
Case Number: Not reported

Record ID: DEH2002-HUPFP-109689
Permit Status: Permit Renewed
Active Permit: Y
Child Record Id: DEH2017-HWAST-0104446
Trade Secret: N
Hazardous Material Type: Not reported
Last Updated: 2017-01-10T02:33:34.000
Chemical Name: Not reported
Common Name: WASTE OILY DEBRIS
Case Number: Not reported

Record ID: DEH2002-HUPFP-109689
Permit Status: Permit Renewed
Active Permit: Y
Child Record Id: DEH2017-HWAST-0104447
Trade Secret: N
Hazardous Material Type: Not reported
Last Updated: 2017-01-10T02:33:34.000
Chemical Name: Not reported
Common Name: WASTE PAINT CHIPS
Case Number: Not reported

Record ID: DEH2002-HUPFP-109689
Permit Status: Permit Renewed
Active Permit: Y
Child Record Id: DEH2018-HWAST-0155254
Trade Secret: N
Hazardous Material Type: Not reported
Last Updated: 2019-02-16T01:07:57.000
Chemical Name: Not reported
Common Name: WASTE SOLVENT
Case Number: Not reported

Record ID: DEH2002-HUPFP-109689
Permit Status: Permit Renewed
Active Permit: Y
Child Record Id: DEH2018-HWAST-0155263
Trade Secret: N
Hazardous Material Type: Not reported
Last Updated: 2019-02-16T01:07:57.000
Chemical Name: Not reported
Common Name: WASTE BURN TABLE SLAG
Case Number: Not reported

Record ID: DEH2002-HUPFP-109689
Permit Status: Permit Renewed

Map ID
Direction
Distance
Elevation

MAP FINDINGS

Site

Database(s)

EDR ID Number
EPA ID Number

SHIPYARD SEDIMENT SITE (NASSCO AND BAE SYSTEMS LEASEHOLDS) - (Continued)

S106879063

Active Permit: Y
Child Record Id: DEH2018-HWAST-0155274
Trade Secret: N
Hazardous Material Type: Not reported
Last Updated: 2019-02-16T01:07:57.000
Chemical Name: Not reported
Common Name: WASTE PAINT CHIPS
Case Number: Not reported

Record ID: DEH2002-HUPFP-109689
Permit Status: Permit Renewed
Active Permit: Y
Child Record Id: DEH2018-HWAST-0155288
Trade Secret: N
Hazardous Material Type: Not reported
Last Updated: 2019-02-16T01:07:57.000
Chemical Name: Not reported
Common Name: WASTE DIESEL AND WATER
Case Number: Not reported

Record ID: DEH2002-HUPFP-109689
Permit Status: Permit Renewed
Active Permit: Y
Child Record Id: DEH2018-HWAST-0155304
Trade Secret: N
Hazardous Material Type: Not reported
Last Updated: 2019-02-16T01:07:57.000
Chemical Name: Not reported
Common Name: WASTE PRESERVATIVE (LIQUID)
Case Number: Not reported

Record ID: DEH2002-HUPFP-109689
Permit Status: Permit Renewed
Active Permit: Y
Child Record Id: DEH2018-HCHEM-0177045
Trade Secret: N
Hazardous Material Type: Mixture
Last Updated: 2018-04-04T01:38:59.000
Chemical Name: Not reported
Common Name: SOLVENT
Case Number: Not reported

Record ID: DEH2002-HUPFP-109689
Permit Status: Permit Renewed
Active Permit: Y
Child Record Id: DEH2018-HWAST-0151696
Trade Secret: N
Hazardous Material Type: Not reported
Last Updated: 2018-04-04T01:39:01.000
Chemical Name: Not reported
Common Name: WASTE SPENT ABRASIVE WITH CADMIUM
Case Number: Not reported

Record ID: DEH2002-HUPFP-109689
Permit Status: Permit Renewed
Active Permit: Y
Child Record Id: DEH2018-HWAST-0151697

Map ID
Direction
Distance
Elevation

MAP FINDINGS

Site

Database(s)

EDR ID Number
EPA ID Number

SHIPYARD SEDIMENT SITE (NASSCO AND BAE SYSTEMS LEASEHOLDS) - (Continued)

S106879063

Trade Secret: N
Hazardous Material Type: Not reported
Last Updated: 2018-04-04T01:39:01.000
Chemical Name: Not reported
Common Name: WASTE SOLVENT SLUDGE
Case Number: Not reported

Record ID: DEH2002-HUPFP-109689
Permit Status: Permit Renewed
Active Permit: Y
Child Record Id: DEH2018-HWAST-0151698
Trade Secret: N
Hazardous Material Type: Not reported
Last Updated: 2018-04-04T01:39:01.000
Chemical Name: Not reported
Common Name: WASTE SOLVENT RAGS
Case Number: Not reported

Record ID: DEH2002-HUPFP-109689
Permit Status: Permit Renewed
Active Permit: Y
Child Record Id: DEH2018-HWAST-0151699
Trade Secret: N
Hazardous Material Type: Not reported
Last Updated: 2018-04-04T01:39:01.000
Chemical Name: Not reported
Common Name: WASTE RESIN DEBRIS
Case Number: Not reported

Record ID: DEH2002-HUPFP-109689
Permit Status: Permit Renewed
Active Permit: Y
Child Record Id: DEH2018-HCHEM-0177055
Trade Secret: N
Hazardous Material Type: Pure
Last Updated: 2018-04-04T01:38:59.000
Chemical Name: CARBON DIOXIDE
Common Name: LIQUID CARBON DIOXIDE
Case Number: 124-38-9

Record ID: DEH2002-HUPFP-109689
Permit Status: Permit Renewed
Active Permit: Y
Child Record Id: DEH2018-HWAST-0151651
Trade Secret: N
Hazardous Material Type: Not reported
Last Updated: 2018-04-04T01:39:01.000
Chemical Name: Not reported
Common Name: USED OIL, VARIOUS
Case Number: Not reported

Record ID: DEH2002-HUPFP-109689
Permit Status: Permit Renewed
Active Permit: Y
Child Record Id: DEH2018-HWAST-0151652
Trade Secret: N
Hazardous Material Type: Not reported

Map ID
Direction
Distance
Elevation

MAP FINDINGS

Site

Database(s)

EDR ID Number
EPA ID Number

SHIPYARD SEDIMENT SITE (NASSCO AND BAE SYSTEMS LEASEHOLDS) - (Continued)

S106879063

Last Updated: 2018-04-04T01:39:01.000
Chemical Name: Not reported
Common Name: WASTE METAL DEBRIS
Case Number: Not reported

Record ID: DEH2002-HUPFP-109689
Permit Status: Permit Renewed
Active Permit: Y
Child Record Id: DEH2018-HWAST-0151653
Trade Secret: N
Hazardous Material Type: Not reported
Last Updated: 2018-04-04T01:39:01.000
Chemical Name: Not reported
Common Name: WASTE METAL DEBRIS
Case Number: Not reported

Record ID: DEH2002-HUPFP-109689
Permit Status: Permit Renewed
Active Permit: Y
Child Record Id: DEH2018-HWAST-0151659
Trade Secret: N
Hazardous Material Type: Not reported
Last Updated: 2018-04-04T01:39:01.000
Chemical Name: Not reported
Common Name: WASTE BURN TABLE SLAG
Case Number: Not reported

Record ID: DEH2002-HUPFP-109689
Permit Status: Permit Renewed
Active Permit: Y
Child Record Id: DEH2018-HWAST-0151666
Trade Secret: N
Hazardous Material Type: Not reported
Last Updated: 2018-04-04T01:39:01.000
Chemical Name: Not reported
Common Name: WASTE SOLVENT
Case Number: Not reported

Record ID: DEH2002-HUPFP-109689
Permit Status: Permit Renewed
Active Permit: Y
Child Record Id: DEH2018-HWAST-0151667
Trade Secret: N
Hazardous Material Type: Not reported
Last Updated: 2018-04-04T01:39:01.000
Chemical Name: Not reported
Common Name: WASTE PAINT
Case Number: Not reported

Record ID: DEH2002-HUPFP-109689
Permit Status: Permit Renewed
Active Permit: Y
Child Record Id: DEH2018-HWAST-0151671
Trade Secret: N
Hazardous Material Type: Not reported
Last Updated: 2018-04-04T01:39:01.000
Chemical Name: Not reported

Map ID
Direction
Distance
Elevation

MAP FINDINGS

Site

Database(s)

EDR ID Number
EPA ID Number

SHIPYARD SEDIMENT SITE (NASSCO AND BAE SYSTEMS LEASEHOLDS) - (Continued)

S106879063

Common Name: WASTE PAINT CHIPS
Case Number: Not reported

Record ID: DEH2002-HUPFP-109689
Permit Status: Permit Renewed
Active Permit: Y
Child Record Id: DEH2018-HWAST-0151684
Trade Secret: N
Hazardous Material Type: Not reported
Last Updated: 2018-04-04T01:39:01.000
Chemical Name: Not reported
Common Name: WASTE DIESEL AND WATER
Case Number: Not reported

Record ID: DEH2002-HUPFP-109689
Permit Status: Permit Renewed
Active Permit: Y
Child Record Id: DEH2017-HCHEM-0161360
Trade Secret: N
Hazardous Material Type: Pure
Last Updated: 2018-01-17T14:18:56.000
Chemical Name: DIESEL FUEL #2
Common Name: DIESEL FUEL #2
Case Number: 64873-34-6

Record ID: DEH2002-HUPFP-109689
Permit Status: Permit Renewed
Active Permit: Y
Child Record Id: DEH2017-HCHEM-0161363
Trade Secret: N
Hazardous Material Type: Pure
Last Updated: 2018-01-17T14:18:56.000
Chemical Name: PROPANE LPG
Common Name: PROPANE LPG
Case Number: 74-98-6

Record ID: DEH2002-HUPFP-109689
Permit Status: Permit Renewed
Active Permit: Y
Child Record Id: DEH2017-HCHEM-0161364
Trade Secret: N
Hazardous Material Type: Pure
Last Updated: 2018-01-17T14:18:56.000
Chemical Name: 1,1,2,2-Tetrachloroethane
Common Name: TETRACHLORETHANE
Case Number: 79-34-5

Record ID: DEH2002-HUPFP-109689
Permit Status: Permit Renewed
Active Permit: Y
Child Record Id: DEH2017-HCHEM-0161365
Trade Secret: N
Hazardous Material Type: Pure
Last Updated: 2018-01-17T14:18:56.000
Chemical Name: OXYGEN
Common Name: COMPRESSED OXYGEN
Case Number: 7782-44-7

Map ID
Direction
Distance
Elevation

MAP FINDINGS

Site

Database(s)

EDR ID Number
EPA ID Number

SHIPYARD SEDIMENT SITE (NASSCO AND BAE SYSTEMS LEASEHOLDS) - (Continued)

S106879063

Record ID: DEH2002-HUPFP-109689
Permit Status: Permit Renewed
Active Permit: Y
Child Record Id: DEH2017-HCHEM-0161366
Trade Secret: N
Hazardous Material Type: Pure
Last Updated: 2018-01-17T14:18:56.000
Chemical Name: PROPANE
Common Name: PROPANE LPG
Case Number: 74-98-6

Record ID: DEH2002-HUPFP-109689
Permit Status: Permit Renewed
Active Permit: Y
Child Record Id: DEH2017-HCHEM-0161367
Trade Secret: N
Hazardous Material Type: Pure
Last Updated: 2018-01-17T14:18:56.000
Chemical Name: HELIUM
Common Name: COMPRESSED HELIUM
Case Number: 7440-59-7

Record ID: DEH2002-HUPFP-109689
Permit Status: Permit Renewed
Active Permit: Y
Child Record Id: DEH2017-HCHEM-0161368
Trade Secret: N
Hazardous Material Type: Pure
Last Updated: 2018-01-17T14:18:56.000
Chemical Name: ARGON
Common Name: LIQUID ARGON
Case Number: 7440-37-1

Record ID: DEH2002-HUPFP-109689
Permit Status: Permit Renewed
Active Permit: Y
Child Record Id: DEH2017-HCHEM-0161369
Trade Secret: N
Hazardous Material Type: Pure
Last Updated: 2018-01-17T14:18:56.000
Chemical Name: OXYGEN
Common Name: LIQUID OXYGEN
Case Number: 7782-44-7

Record ID: DEH2002-HUPFP-109689
Permit Status: Permit Renewed
Active Permit: Y
Child Record Id: DEH2017-HCHEM-0161370
Trade Secret: N
Hazardous Material Type: Pure
Last Updated: 2018-01-17T14:18:56.000
Chemical Name: ARGON
Common Name: LIQUID ARGON
Case Number: 7440-37-1

Record ID: DEH2002-HUPFP-109689
Permit Status: Permit Renewed

Map ID
Direction
Distance
Elevation

MAP FINDINGS

Site

Database(s)

EDR ID Number
EPA ID Number

SHIPYARD SEDIMENT SITE (NASSCO AND BAE SYSTEMS LEASEHOLDS) - (Continued)

S106879063

Active Permit: Y
Child Record Id: DEH2017-HCHEM-0161371
Trade Secret: N
Hazardous Material Type: Pure
Last Updated: 2018-01-17T14:18:56.000
Chemical Name: CARBON DIOXIDE
Common Name: LIQUID CARBON DIOXIDE
Case Number: 124-38-9

Record ID: DEH2002-HUPFP-109689
Permit Status: Permit Renewed
Active Permit: Y
Child Record Id: DEH2017-HCHEM-0161372
Trade Secret: N
Hazardous Material Type: Pure
Last Updated: 2018-01-17T14:18:56.000
Chemical Name: PROPANE LPG
Common Name: PROPANE LPG
Case Number: 74-98-6

Record ID: DEH2002-HUPFP-109689
Permit Status: Permit Renewed
Active Permit: Y
Child Record Id: DEH2017-HCHEM-0161373
Trade Secret: N
Hazardous Material Type: Pure
Last Updated: 2018-01-17T14:18:56.000
Chemical Name: NITROGEN
Common Name: COMPRESSED NITROGEN
Case Number: 7727-37-9

Record ID: DEH2002-HUPFP-109689
Permit Status: Permit Renewed
Active Permit: Y
Child Record Id: DEH2017-HCHEM-0161374
Trade Secret: N
Hazardous Material Type: Pure
Last Updated: 2018-01-17T14:18:56.000
Chemical Name: PROPANE
Common Name: PROPANE LPG
Case Number: 74-98-6

Record ID: DEH2002-HUPFP-109689
Permit Status: Permit Renewed
Active Permit: Y
Child Record Id: DEH2017-HCHEM-0161375
Trade Secret: N
Hazardous Material Type: Mixture
Last Updated: 2018-01-17T14:18:56.000
Chemical Name: Not reported
Common Name: COMPRESSED GAS 75% HELIUM 25% ARGON
Case Number: Not reported

Record ID: DEH2002-HUPFP-109689
Permit Status: Permit Renewed
Active Permit: Y
Child Record Id: DEH2017-HCHEM-0161376

Map ID
Direction
Distance
Elevation

MAP FINDINGS

Site

Database(s)

EDR ID Number
EPA ID Number

SHIPYARD SEDIMENT SITE (NASSCO AND BAE SYSTEMS LEASEHOLDS) - (Continued)

S106879063

Trade Secret: N
Hazardous Material Type: Pure
Last Updated: 2018-01-17T14:18:56.000
Chemical Name: HELIUM
Common Name: COMPRESSED GAS HELIUM
Case Number: 7440-59-7

Record ID: DEH2002-HUPFP-109689
Permit Status: Permit Renewed
Active Permit: Y
Child Record Id: DEH2017-HCHEM-0161377
Trade Secret: N
Hazardous Material Type: Pure
Last Updated: 2018-01-17T14:18:56.000
Chemical Name: CARBON DIOXIDE
Common Name: LIQUID CARBON DIOXIDE
Case Number: 124-38-9

Record ID: DEH2002-HUPFP-109689
Permit Status: Permit Renewed
Active Permit: Y
Child Record Id: DEH2017-HCHEM-0161378
Trade Secret: N
Hazardous Material Type: Pure
Last Updated: 2018-01-17T14:18:56.000
Chemical Name: ARGON
Common Name: LIQUID ARGON
Case Number: 7440-37-1

Record ID: DEH2002-HUPFP-109689
Permit Status: Permit Renewed
Active Permit: Y
Child Record Id: DEH2017-HCHEM-0161379
Trade Secret: N
Hazardous Material Type: Pure
Last Updated: 2018-01-17T14:18:56.000
Chemical Name: NITROGEN
Common Name: LIQUID NITROGEN
Case Number: 7727-37-9

Record ID: DEH2002-HUPFP-109689
Permit Status: Permit Renewed
Active Permit: Y
Child Record Id: DEH2017-HCHEM-0161380
Trade Secret: N
Hazardous Material Type: Pure
Last Updated: 2018-01-17T14:18:56.000
Chemical Name: OXYGEN
Common Name: LIQUID OXYGEN
Case Number: 7782-44-7

Record ID: DEH2002-HUPFP-109689
Permit Status: Permit Renewed
Active Permit: Y
Child Record Id: DEH2017-HCHEM-0161381
Trade Secret: N
Hazardous Material Type: Mixture

Map ID
Direction
Distance
Elevation

MAP FINDINGS

Site

Database(s)

EDR ID Number
EPA ID Number

SHIPYARD SEDIMENT SITE (NASSCO AND BAE SYSTEMS LEASEHOLDS) - (Continued)

S106879063

Last Updated: 2018-01-17T14:18:56.000
Chemical Name: Not reported
Common Name: AEROSOL SOLVENT
Case Number: Not reported

Record ID: DEH2002-HUPFP-109689
Permit Status: Permit Renewed
Active Permit: Y
Child Record Id: DEH2017-HCHEM-0161382
Trade Secret: N
Hazardous Material Type: Mixture
Last Updated: 2018-01-17T14:18:56.000
Chemical Name: Not reported
Common Name: AEROSOL PAINT
Case Number: Not reported

Record ID: DEH2002-HUPFP-109689
Permit Status: Permit Renewed
Active Permit: Y
Child Record Id: DEH2017-HCHEM-0161383
Trade Secret: N
Hazardous Material Type: Mixture
Last Updated: 2018-01-17T14:18:56.000
Chemical Name: Not reported
Common Name: PAINT EPOXY
Case Number: Not reported

Record ID: DEH2002-HUPFP-109689
Permit Status: Permit Renewed
Active Permit: Y
Child Record Id: DEH2017-HCHEM-0161384
Trade Secret: N
Hazardous Material Type: Mixture
Last Updated: 2018-01-17T14:18:56.000
Chemical Name: Not reported
Common Name: PAINT ALKYD
Case Number: Not reported

Record ID: DEH2002-HUPFP-109689
Permit Status: Permit Renewed
Active Permit: Y
Child Record Id: DEH2017-HCHEM-0161385
Trade Secret: N
Hazardous Material Type: Mixture
Last Updated: 2018-01-17T14:18:56.000
Chemical Name: Not reported
Common Name: TUFF GREEN CONCENTRATE
Case Number: Not reported

Record ID: DEH2002-HUPFP-109689
Permit Status: Permit Renewed
Active Permit: Y
Child Record Id: DEH2017-HCHEM-0161386
Trade Secret: N
Hazardous Material Type: Mixture
Last Updated: 2018-01-17T14:18:56.000
Chemical Name: Not reported

Map ID
Direction
Distance
Elevation

MAP FINDINGS

Site

Database(s)

EDR ID Number
EPA ID Number

SHIPYARD SEDIMENT SITE (NASSCO AND BAE SYSTEMS LEASEHOLDS) - (Continued)

S106879063

Common Name: LUBRICATING OIL
Case Number: Not reported

Record ID: DEH2002-HUPFP-109689
Permit Status: Permit Renewed
Active Permit: Y
Child Record Id: DEH2017-HCHEM-0161387
Trade Secret: N
Hazardous Material Type: Mixture
Last Updated: 2018-01-17T14:18:56.000
Chemical Name: Not reported
Common Name: AEROSOL PAINT
Case Number: Not reported

Record ID: DEH2002-HUPFP-109689
Permit Status: Permit Renewed
Active Permit: Y
Child Record Id: DEH2017-HCHEM-0161388
Trade Secret: N
Hazardous Material Type: Mixture
Last Updated: 2018-01-17T14:18:56.000
Chemical Name: Not reported
Common Name: SOLVENT
Case Number: Not reported

Record ID: DEH2002-HUPFP-109689
Permit Status: Permit Renewed
Active Permit: Y
Child Record Id: DEH2017-HCHEM-0161389
Trade Secret: N
Hazardous Material Type: Mixture
Last Updated: 2018-01-17T14:18:56.000
Chemical Name: Not reported
Common Name: AEROSOL PAINT
Case Number: Not reported

Record ID: DEH2002-HUPFP-109689
Permit Status: Permit Renewed
Active Permit: Y
Child Record Id: DEH2017-HCHEM-0161390
Trade Secret: N
Hazardous Material Type: Mixture
Last Updated: 2018-01-17T14:18:56.000
Chemical Name: Not reported
Common Name: AEROSOL SOLVENT
Case Number: Not reported

Record ID: DEH2002-HUPFP-109689
Permit Status: Permit Renewed
Active Permit: Y
Child Record Id: DEH2017-HCHEM-0161391
Trade Secret: N
Hazardous Material Type: Mixture
Last Updated: 2018-01-17T14:18:56.000
Chemical Name: Not reported
Common Name: PAINT EPOXY
Case Number: Not reported

Map ID
Direction
Distance
Elevation

MAP FINDINGS

Site

Database(s)

EDR ID Number
EPA ID Number

SHIPYARD SEDIMENT SITE (NASSCO AND BAE SYSTEMS LEASEHOLDS) - (Continued)

S106879063

Record ID: DEH2002-HUPFP-109689
Permit Status: Permit Renewed
Active Permit: Y
Child Record Id: DEH2017-HCHEM-0161392
Trade Secret: N
Hazardous Material Type: Mixture
Last Updated: 2018-01-17T14:18:56.000
Chemical Name: Not reported
Common Name: PAINT ALKYD
Case Number: Not reported

Record ID: DEH2002-HUPFP-109689
Permit Status: Permit Renewed
Active Permit: Y
Child Record Id: DEH2017-HCHEM-0161393
Trade Secret: N
Hazardous Material Type: Mixture
Last Updated: 2018-01-17T14:18:56.000
Chemical Name: Not reported
Common Name: PAINT URETHANE
Case Number: Not reported

Record ID: DEH2002-HUPFP-109689
Permit Status: Permit Renewed
Active Permit: Y
Child Record Id: DEH2017-HCHEM-0161394
Trade Secret: N
Hazardous Material Type: Mixture
Last Updated: 2018-01-17T14:18:56.000
Chemical Name: Not reported
Common Name: PAINT ACRYLIC
Case Number: Not reported

Record ID: DEH2002-HUPFP-109689
Permit Status: Permit Renewed
Active Permit: Y
Child Record Id: DEH2017-HCHEM-0161395
Trade Secret: N
Hazardous Material Type: Mixture
Last Updated: 2018-01-17T14:18:56.000
Chemical Name: Not reported
Common Name: THINNER, VARIOUS
Case Number: Not reported

Record ID: DEH2002-HUPFP-109689
Permit Status: Permit Renewed
Active Permit: Y
Child Record Id: DEH2017-HCHEM-0161396
Trade Secret: N
Hazardous Material Type: Pure
Last Updated: 2018-01-17T14:18:56.000
Chemical Name: CARBON DIOXIDE
Common Name: LIQUID CARBON DIOXIDE
Case Number: 124-38-9

Record ID: DEH2002-HUPFP-109689
Permit Status: Permit Renewed

Map ID
Direction
Distance
Elevation

MAP FINDINGS

Site

Database(s)

EDR ID Number
EPA ID Number

SHIPYARD SEDIMENT SITE (NASSCO AND BAE SYSTEMS LEASEHOLDS) - (Continued)

S106879063

Active Permit: Y
Child Record Id: DEH2017-HCHEM-0161397
Trade Secret: N
Hazardous Material Type: Pure
Last Updated: 2018-01-17T14:18:56.000
Chemical Name: ARGON
Common Name: LIQUID ARGON
Case Number: 7440-37-1

Record ID: DEH2002-HUPFP-109689
Permit Status: Permit Renewed
Active Permit: Y
Child Record Id: DEH2017-HCHEM-0161398
Trade Secret: N
Hazardous Material Type: Pure
Last Updated: 2018-01-17T14:18:56.000
Chemical Name: CARBON DIOXIDE
Common Name: LIQUID CARBON DIOXIDE
Case Number: 124-38-9

Record ID: DEH2002-HUPFP-109689
Permit Status: Permit Renewed
Active Permit: Y
Child Record Id: DEH2017-HCHEM-0161399
Trade Secret: N
Hazardous Material Type: Pure
Last Updated: 2018-01-17T14:18:56.000
Chemical Name: ARGON
Common Name: LIQUID ARGON
Case Number: 7440-37-1

Record ID: DEH2002-HUPFP-109689
Permit Status: Permit Renewed
Active Permit: Y
Child Record Id: DEH2017-HCHEM-0161400
Trade Secret: N
Hazardous Material Type: Pure
Last Updated: 2018-01-17T14:18:56.000
Chemical Name: Not reported
Common Name: GARNET ABRASIVE - ERM
Case Number: Not reported

Record ID: DEH2002-HUPFP-109689
Permit Status: Permit Renewed
Active Permit: Y
Child Record Id: DEH2017-HCHEM-0161401
Trade Secret: N
Hazardous Material Type: Pure
Last Updated: 2018-01-17T14:18:56.000
Chemical Name: Not reported
Common Name: WELD FLUX
Case Number: Not reported

Record ID: DEH2002-HUPFP-109689
Permit Status: Permit Renewed
Active Permit: Y
Child Record Id: DEH2017-HWAST-0136790

Map ID
Direction
Distance
Elevation

MAP FINDINGS

Site

Database(s)

EDR ID Number
EPA ID Number

SHIPYARD SEDIMENT SITE (NASSCO AND BAE SYSTEMS LEASEHOLDS) - (Continued)

S106879063

Trade Secret: N
Hazardous Material Type: Not reported
Last Updated: 2018-01-17T14:18:56.000
Chemical Name: Not reported
Common Name: USED OIL, VARIOUS
Case Number: Not reported

Record ID: DEH2002-HUPFP-109689
Permit Status: Permit Renewed
Active Permit: Y
Child Record Id: DEH2017-HWAST-0136791
Trade Secret: N
Hazardous Material Type: Not reported
Last Updated: 2018-01-17T14:18:56.000
Chemical Name: Not reported
Common Name: WASTE SOLVENT
Case Number: Not reported

Record ID: DEH2002-HUPFP-109689
Permit Status: Permit Renewed
Active Permit: Y
Child Record Id: DEH2017-HWAST-0136792
Trade Secret: N
Hazardous Material Type: Not reported
Last Updated: 2018-01-17T14:18:56.000
Chemical Name: Not reported
Common Name: WASTE PAINT
Case Number: Not reported

Record ID: DEH2002-HUPFP-109689
Permit Status: Permit Renewed
Active Permit: Y
Child Record Id: DEH2017-HWAST-0136793
Trade Secret: N
Hazardous Material Type: Not reported
Last Updated: 2018-01-17T14:18:56.000
Chemical Name: Not reported
Common Name: USED OIL, VARIOUS
Case Number: Not reported

Record ID: DEH2002-HUPFP-109689
Permit Status: Permit Renewed
Active Permit: Y
Child Record Id: DEH2017-HWAST-0136794
Trade Secret: N
Hazardous Material Type: Not reported
Last Updated: 2018-01-17T14:18:56.000
Chemical Name: Not reported
Common Name: WASTE METAL DEBRIS
Case Number: Not reported

Record ID: DEH2002-HUPFP-109689
Permit Status: Permit Renewed
Active Permit: Y
Child Record Id: DEH2017-HWAST-0136795
Trade Secret: N
Hazardous Material Type: Not reported

Map ID
Direction
Distance
Elevation

MAP FINDINGS

Site

Database(s)

EDR ID Number
EPA ID Number

SHIPYARD SEDIMENT SITE (NASSCO AND BAE SYSTEMS LEASEHOLDS) - (Continued)

S106879063

Last Updated: 2018-01-17T14:18:56.000
Chemical Name: Not reported
Common Name: WASTE METAL DEBRIS
Case Number: Not reported

Record ID: DEH2002-HUPFP-109689
Permit Status: Permit Renewed
Active Permit: Y
Child Record Id: DEH2017-HWAST-0136796
Trade Secret: N
Hazardous Material Type: Not reported
Last Updated: 2018-01-17T14:18:56.000
Chemical Name: Not reported
Common Name: WASTE GARNET ABRASIVE
Case Number: Not reported

Record ID: DEH2002-HUPFP-109689
Permit Status: Permit Renewed
Active Permit: Y
Child Record Id: DEH2017-HWAST-0136797
Trade Secret: N
Hazardous Material Type: Not reported
Last Updated: 2018-01-17T14:18:56.000
Chemical Name: Not reported
Common Name: USED OIL, VARIOUS
Case Number: Not reported

Record ID: DEH2002-HUPFP-109689
Permit Status: Permit Renewed
Active Permit: Y
Child Record Id: DEH2017-HWAST-0136798
Trade Secret: N
Hazardous Material Type: Not reported
Last Updated: 2018-01-17T14:18:56.000
Chemical Name: Not reported
Common Name: WASTE CORROSIVE CHEMICALS
Case Number: Not reported

Record ID: DEH2002-HUPFP-109689
Permit Status: Permit Renewed
Active Permit: Y
Child Record Id: DEH2017-HWAST-0136799
Trade Secret: N
Hazardous Material Type: Not reported
Last Updated: 2018-01-17T14:18:56.000
Chemical Name: Not reported
Common Name: WASTE METAL DEBRIS
Case Number: Not reported

Record ID: DEH2002-HUPFP-109689
Permit Status: Permit Renewed
Active Permit: Y
Child Record Id: DEH2017-HWAST-0136800
Trade Secret: N
Hazardous Material Type: Not reported
Last Updated: 2018-01-17T14:18:56.000
Chemical Name: Not reported

Map ID
Direction
Distance
Elevation

MAP FINDINGS

Site

Database(s)

EDR ID Number
EPA ID Number

SHIPYARD SEDIMENT SITE (NASSCO AND BAE SYSTEMS LEASEHOLDS) - (Continued)

S106879063

Common Name: WASTE BAGHOUSE FILTERS
Case Number: Not reported

Record ID: DEH2002-HUPFP-109689
Permit Status: Permit Renewed
Active Permit: Y
Child Record Id: DEH2017-HWAST-0136802
Trade Secret: N
Hazardous Material Type: Not reported
Last Updated: 2018-01-17T14:18:56.000
Chemical Name: Not reported
Common Name: WASTE BURN TABLE SLAG
Case Number: Not reported

Record ID: DEH2002-HUPFP-109689
Permit Status: Permit Renewed
Active Permit: Y
Child Record Id: DEH2017-HWAST-0136803
Trade Secret: N
Hazardous Material Type: Not reported
Last Updated: 2018-01-17T14:18:56.000
Chemical Name: Not reported
Common Name: WASTE SOLVENT
Case Number: Not reported

Record ID: DEH2002-HUPFP-109689
Permit Status: Permit Renewed
Active Permit: Y
Child Record Id: DEH2017-HWAST-0136804
Trade Secret: N
Hazardous Material Type: Not reported
Last Updated: 2018-01-17T14:18:56.000
Chemical Name: Not reported
Common Name: WASTE PAINT
Case Number: Not reported

Record ID: DEH2002-HUPFP-109689
Permit Status: Permit Renewed
Active Permit: Y
Child Record Id: DEH2017-HWAST-0136805
Trade Secret: N
Hazardous Material Type: Not reported
Last Updated: 2018-01-17T14:18:56.000
Chemical Name: Not reported
Common Name: WASTE OILY DEBRIS
Case Number: Not reported

Record ID: DEH2002-HUPFP-109689
Permit Status: Permit Renewed
Active Permit: Y
Child Record Id: DEH2017-HWAST-0136806
Trade Secret: N
Hazardous Material Type: Not reported
Last Updated: 2018-01-17T14:18:56.000
Chemical Name: Not reported
Common Name: WASTE OILY SLUDGE
Case Number: Not reported

Map ID
Direction
Distance
Elevation

MAP FINDINGS

Site

Database(s)

EDR ID Number
EPA ID Number

SHIPYARD SEDIMENT SITE (NASSCO AND BAE SYSTEMS LEASEHOLDS) - (Continued)

S106879063

Record ID: DEH2002-HUPFP-109689
Permit Status: Permit Renewed
Active Permit: Y
Child Record Id: DEH2017-HWAST-0136807
Trade Secret: N
Hazardous Material Type: Not reported
Last Updated: 2018-01-17T14:18:56.000
Chemical Name: Not reported
Common Name: WASTE PAINT DEBRIS
Case Number: Not reported

Record ID: DEH2002-HUPFP-109689
Permit Status: Permit Renewed
Active Permit: Y
Child Record Id: DEH2017-HWAST-0136808
Trade Secret: N
Hazardous Material Type: Not reported
Last Updated: 2018-01-17T14:18:56.000
Chemical Name: Not reported
Common Name: WASTE PAINT CHIPS
Case Number: Not reported

Record ID: DEH2002-HUPFP-109689
Permit Status: Permit Renewed
Active Permit: Y
Child Record Id: DEH2017-HWAST-0136809
Trade Secret: N
Hazardous Material Type: Not reported
Last Updated: 2018-01-17T14:18:56.000
Chemical Name: Not reported
Common Name: WASTE SOLVENT
Case Number: Not reported

Record ID: DEH2002-HUPFP-109689
Permit Status: Permit Renewed
Active Permit: Y
Child Record Id: DEH2017-HWAST-0136810
Trade Secret: N
Hazardous Material Type: Not reported
Last Updated: 2018-01-17T14:18:56.000
Chemical Name: Not reported
Common Name: WASTE PAINT
Case Number: Not reported

Record ID: DEH2002-HUPFP-109689
Permit Status: Permit Renewed
Active Permit: Y
Child Record Id: DEH2017-HWAST-0136811
Trade Secret: N
Hazardous Material Type: Not reported
Last Updated: 2018-01-17T14:18:56.000
Chemical Name: Not reported
Common Name: WASTE SHIP INSULATION
Case Number: Not reported

Record ID: DEH2002-HUPFP-109689
Permit Status: Permit Renewed

Map ID
Direction
Distance
Elevation

MAP FINDINGS

Site

Database(s)

EDR ID Number
EPA ID Number

SHIPYARD SEDIMENT SITE (NASSCO AND BAE SYSTEMS LEASEHOLDS) - (Continued)

S106879063

Active Permit: Y
Child Record Id: DEH2017-HWAST-0136812
Trade Secret: N
Hazardous Material Type: Not reported
Last Updated: 2018-01-17T14:18:56.000
Chemical Name: Not reported
Common Name: WASTE OILY DEBRIS
Case Number: Not reported

Record ID: DEH2002-HUPFP-109689
Permit Status: Permit Renewed
Active Permit: Y
Child Record Id: DEH2017-HWAST-0136813
Trade Secret: N
Hazardous Material Type: Not reported
Last Updated: 2018-01-17T14:18:56.000
Chemical Name: Not reported
Common Name: WASTE PAINT CHIPS
Case Number: Not reported

Record ID: DEH2002-HUPFP-109689
Permit Status: Permit Renewed
Active Permit: Y
Child Record Id: DEH2017-HWAST-0136814
Trade Secret: N
Hazardous Material Type: Not reported
Last Updated: 2018-01-17T14:18:56.000
Chemical Name: Not reported
Common Name: WASTE PAINT CHIPS
Case Number: Not reported

Record ID: DEH2002-HUPFP-109689
Permit Status: Permit Renewed
Active Permit: Y
Child Record Id: DEH2017-HWAST-0136815
Trade Secret: N
Hazardous Material Type: Not reported
Last Updated: 2018-01-17T14:18:56.000
Chemical Name: Not reported
Common Name: WASTE SOLVENT
Case Number: Not reported

Record ID: DEH2002-HUPFP-109689
Permit Status: Permit Renewed
Active Permit: Y
Child Record Id: DEH2017-HWAST-0136816
Trade Secret: N
Hazardous Material Type: Not reported
Last Updated: 2018-01-17T14:18:56.000
Chemical Name: Not reported
Common Name: WASTE PAINT
Case Number: Not reported

Record ID: DEH2002-HUPFP-109689
Permit Status: Permit Renewed
Active Permit: Y
Child Record Id: DEH2017-HWAST-0136817

Map ID
Direction
Distance
Elevation

MAP FINDINGS

Site

Database(s)

EDR ID Number
EPA ID Number

SHIPYARD SEDIMENT SITE (NASSCO AND BAE SYSTEMS LEASEHOLDS) - (Continued)

S106879063

Trade Secret: N
Hazardous Material Type: Not reported
Last Updated: 2018-01-17T14:18:56.000
Chemical Name: Not reported
Common Name: WASTE SHIP INSULATION
Case Number: Not reported

Record ID: DEH2002-HUPFP-109689
Permit Status: Permit Renewed
Active Permit: Y
Child Record Id: DEH2017-HWAST-0136818
Trade Secret: N
Hazardous Material Type: Not reported
Last Updated: 2018-01-17T14:18:56.000
Chemical Name: Not reported
Common Name: WASTE OILY DEBRIS
Case Number: Not reported

Record ID: DEH2002-HUPFP-109689
Permit Status: Permit Renewed
Active Permit: Y
Child Record Id: DEH2017-HWAST-0136819
Trade Secret: N
Hazardous Material Type: Not reported
Last Updated: 2018-01-17T14:18:56.000
Chemical Name: Not reported
Common Name: WASTE PAINT CHIPS
Case Number: Not reported

Record ID: DEH2002-HUPFP-109689
Permit Status: Permit Renewed
Active Permit: Y
Child Record Id: DEH2017-HWAST-0136821
Trade Secret: N
Hazardous Material Type: Not reported
Last Updated: 2018-01-17T14:18:56.000
Chemical Name: Waste Diesel Fuel
Common Name: Waste Diesel Fuel No. 2
Case Number: Not reported

Record ID: DEH2002-HUPFP-109689
Permit Status: Permit Renewed
Active Permit: Y
Child Record Id: DEH2017-HWAST-0136822
Trade Secret: N
Hazardous Material Type: Not reported
Last Updated: 2018-01-17T14:18:56.000
Chemical Name: Waste Oil Filter
Common Name: Waste Oil Filters
Case Number: Not reported

Record ID: DEH2002-HUPFP-109689
Permit Status: Permit Renewed
Active Permit: Y
Child Record Id: DEH2017-HWAST-0136823
Trade Secret: N
Hazardous Material Type: Not reported

Map ID
Direction
Distance
Elevation

MAP FINDINGS

Site

Database(s)

EDR ID Number
EPA ID Number

SHIPYARD SEDIMENT SITE (NASSCO AND BAE SYSTEMS LEASEHOLDS) - (Continued)

S106879063

Last Updated: 2018-01-17T14:18:56.000
Chemical Name: Waste Bio Sharps
Common Name: Waste Bio Sharps
Case Number: Not reported

Record ID: DEH2002-HUPFP-109689
Permit Status: Permit Renewed
Active Permit: Y
Child Record Id: DEH2018-HWAST-0151700
Trade Secret: N
Hazardous Material Type: Not reported
Last Updated: 2018-04-04T01:39:01.000
Chemical Name: Not reported
Common Name: WASTE PRESERVATIVE (LIQUID)
Case Number: Not reported

Record ID: DEH2002-HUPFP-109689
Permit Status: Permit Renewed
Active Permit: Y
Child Record Id: DEH2018-HWAST-0151701
Trade Secret: N
Hazardous Material Type: Not reported
Last Updated: 2018-04-04T01:39:01.000
Chemical Name: Not reported
Common Name: WASTE OILY WATER
Case Number: Not reported

Record ID: DEH2002-HUPFP-109689
Permit Status: Permit Renewed
Active Permit: Y
Child Record Id: DEH2018-HWAST-0151702
Trade Secret: N
Hazardous Material Type: Not reported
Last Updated: 2018-04-04T01:39:01.000
Chemical Name: Not reported
Common Name: WASTE PAINT CHIPS
Case Number: Not reported

Record ID: DEH2002-HUPFP-109689
Permit Status: Permit Renewed
Active Permit: Y
Child Record Id: DEH2018-HWAST-0151703
Trade Secret: N
Hazardous Material Type: Not reported
Last Updated: 2018-04-04T01:39:01.000
Chemical Name: Not reported
Common Name: WASTE PAINT (SOLIDIFIED)
Case Number: Not reported

Record ID: DEH2002-HUPFP-109689
Permit Status: Permit Renewed
Active Permit: Y
Child Record Id: DEH2018-HWAST-0151704
Trade Secret: N
Hazardous Material Type: Not reported
Last Updated: 2018-04-04T01:39:01.000
Chemical Name: Not reported

Map ID
Direction
Distance
Elevation

MAP FINDINGS

Site

Database(s)

EDR ID Number
EPA ID Number

SHIPYARD SEDIMENT SITE (NASSCO AND BAE SYSTEMS LEASEHOLDS) - (Continued)

S106879063

Common Name: WASTE WATER WITH METALS
Case Number: Not reported

Record ID: DEH2002-HUPFP-109689
Permit Status: Permit Renewed
Active Permit: Y
Child Record Id: DEH2018-HWAST-0151705
Trade Secret: N
Hazardous Material Type: Not reported
Last Updated: 2018-04-04T01:39:01.000
Chemical Name: Not reported
Common Name: WASTE DIESEL FUEL #2
Case Number: Not reported

Record ID: DEH2002-HUPFP-109689
Permit Status: Permit Renewed
Active Permit: Y
Child Record Id: DEH2018-HWAST-0151706
Trade Secret: N
Hazardous Material Type: Not reported
Last Updated: 2018-04-04T01:39:01.000
Chemical Name: Not reported
Common Name: WASTE DIESEL FUEL #2
Case Number: Not reported

Record ID: DEH2002-HUPFP-109689
Permit Status: Permit Renewed
Active Permit: Y
Child Record Id: DEH2018-HCHEM-0180469
Trade Secret: N
Hazardous Material Type: Mixture
Last Updated: 2019-02-16T01:07:52.000
Chemical Name: Not reported
Common Name: AEROSOL PAINT
Case Number: Not reported

Record ID: DEH2002-HUPFP-109689
Permit Status: Permit Renewed
Active Permit: Y
Child Record Id: DEH2018-HCHEM-0180470
Trade Secret: N
Hazardous Material Type: Mixture
Last Updated: 2019-02-16T01:07:52.000
Chemical Name: Not reported
Common Name: SOLVENT
Case Number: Not reported

Record ID: DEH2002-HUPFP-109689
Permit Status: Permit Renewed
Active Permit: Y
Child Record Id: DEH2018-HCHEM-0180471
Trade Secret: N
Hazardous Material Type: Mixture
Last Updated: 2019-02-16T01:07:52.000
Chemical Name: Not reported
Common Name: AEROSOL PAINT
Case Number: Not reported

Map ID
Direction
Distance
Elevation

MAP FINDINGS

Site

Database(s)

EDR ID Number
EPA ID Number

SHIPYARD SEDIMENT SITE (NASSCO AND BAE SYSTEMS LEASEHOLDS) - (Continued)

S106879063

Record ID: DEH2002-HUPFP-109689
Permit Status: Permit Renewed
Active Permit: Y
Child Record Id: DEH2018-HCHEM-0180472
Trade Secret: N
Hazardous Material Type: Mixture
Last Updated: 2019-02-16T01:07:52.000
Chemical Name: Not reported
Common Name: AEROSOL SOLVENT
Case Number: Not reported

Record ID: DEH2002-HUPFP-109689
Permit Status: Permit Renewed
Active Permit: Y
Child Record Id: DEH2018-HCHEM-0180473
Trade Secret: N
Hazardous Material Type: Mixture
Last Updated: 2019-02-16T01:07:52.000
Chemical Name: Not reported
Common Name: PAINT EPOXY
Case Number: Not reported

Record ID: DEH2002-HUPFP-109689
Permit Status: Permit Renewed
Active Permit: Y
Child Record Id: DEH2018-HCHEM-0180474
Trade Secret: N
Hazardous Material Type: Mixture
Last Updated: 2019-02-16T01:07:52.000
Chemical Name: Not reported
Common Name: PAINT ALKYD
Case Number: Not reported

Record ID: DEH2002-HUPFP-109689
Permit Status: Permit Renewed
Active Permit: Y
Child Record Id: DEH2018-HCHEM-0180475
Trade Secret: N
Hazardous Material Type: Mixture
Last Updated: 2019-02-16T01:07:52.000
Chemical Name: Not reported
Common Name: PAINT URETHANE
Case Number: Not reported

Record ID: DEH2002-HUPFP-109689
Permit Status: Permit Renewed
Active Permit: Y
Child Record Id: DEH2018-HCHEM-0180476
Trade Secret: N
Hazardous Material Type: Mixture
Last Updated: 2019-02-16T01:07:52.000
Chemical Name: Not reported
Common Name: PAINT ACRYLIC
Case Number: Not reported

Record ID: DEH2002-HUPFP-109689
Permit Status: Permit Renewed

Map ID
Direction
Distance
Elevation

MAP FINDINGS

Site

Database(s)

EDR ID Number
EPA ID Number

SHIPYARD SEDIMENT SITE (NASSCO AND BAE SYSTEMS LEASEHOLDS) - (Continued)

S106879063

Active Permit: Y
Child Record Id: DEH2018-HWAST-0155267
Trade Secret: N
Hazardous Material Type: Not reported
Last Updated: 2019-02-16T01:07:57.000
Chemical Name: Not reported
Common Name: WASTE OILY SLUDGE
Case Number: Not reported

Record ID: DEH2002-HUPFP-109689
Permit Status: Permit Renewed
Active Permit: Y
Child Record Id: DEH2018-HWAST-0155273
Trade Secret: N
Hazardous Material Type: Not reported
Last Updated: 2019-02-16T01:07:57.000
Chemical Name: Not reported
Common Name: WASTE OILY DEBRIS
Case Number: Not reported

Record ID: DEH2002-HUPFP-109689
Permit Status: Permit Renewed
Active Permit: Y
Child Record Id: DEH2018-HWAST-0155268
Trade Secret: N
Hazardous Material Type: Not reported
Last Updated: 2019-02-16T01:07:57.000
Chemical Name: Not reported
Common Name: WASTE PAINT DEBRIS
Case Number: Not reported

Record ID: DEH2002-HUPFP-109689
Permit Status: Permit Renewed
Active Permit: Y
Child Record Id: DEH2018-HWAST-0155269
Trade Secret: N
Hazardous Material Type: Not reported
Last Updated: 2019-02-16T01:07:57.000
Chemical Name: Not reported
Common Name: WASTE PAINT CHIPS
Case Number: Not reported

Record ID: DEH2002-HUPFP-109689
Permit Status: Permit Renewed
Active Permit: Y
Child Record Id: DEH2018-HWAST-0155271
Trade Secret: N
Hazardous Material Type: Not reported
Last Updated: 2019-02-16T01:07:57.000
Chemical Name: Not reported
Common Name: WASTE PAINT
Case Number: Not reported

Record ID: DEH2002-HUPFP-109689
Permit Status: Permit Renewed
Active Permit: Y
Child Record Id: DEH2018-HWAST-0155272

Map ID
Direction
Distance
Elevation

MAP FINDINGS

Site

Database(s)

EDR ID Number
EPA ID Number

SHIPYARD SEDIMENT SITE (NASSCO AND BAE SYSTEMS LEASEHOLDS) - (Continued)

S106879063

Trade Secret: N
Hazardous Material Type: Not reported
Last Updated: 2019-02-16T01:07:57.000
Chemical Name: Not reported
Common Name: WASTE SHIP INSULATION
Case Number: Not reported

Record ID: DEH2002-HUPFP-109689
Permit Status: Permit Renewed
Active Permit: Y
Child Record Id: DEH2018-HWAST-0155275
Trade Secret: N
Hazardous Material Type: Not reported
Last Updated: 2019-02-16T01:07:57.000
Chemical Name: Not reported
Common Name: WASTE PAINT CHIPS
Case Number: Not reported

Record ID: DEH2002-HUPFP-109689
Permit Status: Permit Renewed
Active Permit: Y
Child Record Id: DEH2018-HCHEM-0180438
Trade Secret: N
Hazardous Material Type: Mixture
Last Updated: 2019-02-16T01:07:52.000
Chemical Name: Not reported
Common Name: OIL, VARIOUS
Case Number: Not reported

Record ID: DEH2002-HUPFP-109689
Permit Status: Permit Renewed
Active Permit: Y
Child Record Id: DEH2018-HCHEM-0180439
Trade Secret: N
Hazardous Material Type: Pure
Last Updated: 2019-02-16T01:07:52.000
Chemical Name: OXYGEN
Common Name: COMPRESSED OXYGEN
Case Number: 7782-44-7

Record ID: DEH2002-HUPFP-109689
Permit Status: Permit Renewed
Active Permit: Y
Child Record Id: DEH2018-HCHEM-0180440
Trade Secret: N
Hazardous Material Type: Pure
Last Updated: 2019-02-16T01:07:52.000
Chemical Name: PROPANE LPG
Common Name: PROPANE LPG
Case Number: 74-98-6

Record ID: DEH2002-HUPFP-109689
Permit Status: Permit Renewed
Active Permit: Y
Child Record Id: DEH2018-HCHEM-0180441
Trade Secret: N
Hazardous Material Type: Pure

Map ID
Direction
Distance
Elevation

MAP FINDINGS

Site

Database(s)

EDR ID Number
EPA ID Number

SHIPYARD SEDIMENT SITE (NASSCO AND BAE SYSTEMS LEASEHOLDS) - (Continued)

S106879063

Last Updated: 2019-02-16T01:07:52.000
Chemical Name: DIESEL FUEL #2
Common Name: DIESEL FUEL #2
Case Number: 64873-34-6

Record ID: DEH2002-HUPFP-109689
Permit Status: Permit Renewed
Active Permit: Y
Child Record Id: DEH2018-HCHEM-0180442
Trade Secret: N
Hazardous Material Type: Mixture
Last Updated: 2019-02-16T01:07:52.000
Chemical Name: Not reported
Common Name: OIL, VARIOUS
Case Number: Not reported

Record ID: DEH2002-HUPFP-109689
Permit Status: Permit Renewed
Active Permit: Y
Child Record Id: DEH2018-HCHEM-0180443
Trade Secret: N
Hazardous Material Type: Mixture
Last Updated: 2019-02-16T01:07:52.000
Chemical Name: Not reported
Common Name: SOLVENT
Case Number: Not reported

Record ID: DEH2002-HUPFP-109689
Permit Status: Permit Renewed
Active Permit: Y
Child Record Id: DEH2018-HCHEM-0180444
Trade Secret: N
Hazardous Material Type: Pure
Last Updated: 2019-02-16T01:07:52.000
Chemical Name: PROPANE LPG
Common Name: PROPANE LPG
Case Number: 74-98-6

Record ID: DEH2002-HUPFP-109689
Permit Status: Permit Renewed
Active Permit: Y
Child Record Id: DEH2018-HCHEM-0180445
Trade Secret: N
Hazardous Material Type: Pure
Last Updated: 2019-02-16T01:07:52.000
Chemical Name: 1,1,2,2-Tetrachloroethane
Common Name: TETRACHLORETHANE
Case Number: 79-34-5

Record ID: DEH2002-HUPFP-109689
Permit Status: Permit Renewed
Active Permit: Y
Child Record Id: DEH2018-HCHEM-0180446
Trade Secret: N
Hazardous Material Type: Pure
Last Updated: 2019-02-16T01:07:52.000
Chemical Name: OXYGEN

Map ID
Direction
Distance
Elevation

MAP FINDINGS

Site

Database(s)

EDR ID Number
EPA ID Number

SHIPYARD SEDIMENT SITE (NASSCO AND BAE SYSTEMS LEASEHOLDS) - (Continued)

S106879063

Common Name: COMPRESSED OXYGEN
Case Number: 7782-44-7

Record ID: DEH2002-HUPFP-109689
Permit Status: Permit Renewed
Active Permit: Y
Child Record Id: DEH2018-HCHEM-0180447
Trade Secret: N
Hazardous Material Type: Pure
Last Updated: 2019-02-16T01:07:52.000
Chemical Name: PROPANE
Common Name: PROPANE LPG
Case Number: 74-98-6

Record ID: DEH2002-HUPFP-109689
Permit Status: Permit Renewed
Active Permit: Y
Child Record Id: DEH2018-HCHEM-0180448
Trade Secret: N
Hazardous Material Type: Pure
Last Updated: 2019-02-16T01:07:52.000
Chemical Name: HELIUM
Common Name: COMPRESSED HELIUM
Case Number: 7440-59-7

Record ID: DEH2002-HUPFP-109689
Permit Status: Permit Renewed
Active Permit: Y
Child Record Id: DEH2018-HCHEM-0180449
Trade Secret: N
Hazardous Material Type: Pure
Last Updated: 2019-02-16T01:07:52.000
Chemical Name: ARGON
Common Name: LIQUID ARGON
Case Number: 7440-37-1

Record ID: DEH2002-HUPFP-109689
Permit Status: Permit Renewed
Active Permit: Y
Child Record Id: DEH2018-HCHEM-0180450
Trade Secret: N
Hazardous Material Type: Pure
Last Updated: 2019-02-16T01:07:52.000
Chemical Name: OXYGEN
Common Name: LIQUID OXYGEN
Case Number: 7782-44-7

Record ID: DEH2002-HUPFP-109689
Permit Status: Permit Renewed
Active Permit: Y
Child Record Id: DEH2018-HCHEM-0180451
Trade Secret: N
Hazardous Material Type: Pure
Last Updated: 2019-02-16T01:07:52.000
Chemical Name: ARGON
Common Name: LIQUID ARGON
Case Number: 7440-37-1

Map ID
Direction
Distance
Elevation

MAP FINDINGS

Site

Database(s)

EDR ID Number
EPA ID Number

SHIPYARD SEDIMENT SITE (NASSCO AND BAE SYSTEMS LEASEHOLDS) - (Continued)

S106879063

Record ID: DEH2002-HUPFP-109689
Permit Status: Permit Renewed
Active Permit: Y
Child Record Id: DEH2018-HCHEM-0180452
Trade Secret: N
Hazardous Material Type: Pure
Last Updated: 2019-02-16T01:07:52.000
Chemical Name: CARBON DIOXIDE
Common Name: LIQUID CARBON DIOXIDE
Case Number: 124-38-9

Record ID: DEH2002-HUPFP-109689
Permit Status: Permit Renewed
Active Permit: Y
Child Record Id: DEH2018-HCHEM-0180453
Trade Secret: N
Hazardous Material Type: Pure
Last Updated: 2019-02-16T01:07:52.000
Chemical Name: PROPANE LPG
Common Name: PROPANE LPG
Case Number: 74-98-6

Record ID: DEH2002-HUPFP-109689
Permit Status: Permit Renewed
Active Permit: Y
Child Record Id: DEH2018-HCHEM-0180454
Trade Secret: N
Hazardous Material Type: Pure
Last Updated: 2019-02-16T01:07:52.000
Chemical Name: NITROGEN
Common Name: COMPRESSED NITROGEN
Case Number: 7727-37-9

Record ID: DEH2002-HUPFP-109689
Permit Status: Permit Renewed
Active Permit: Y
Child Record Id: DEH2018-HCHEM-0180455
Trade Secret: N
Hazardous Material Type: Pure
Last Updated: 2019-02-16T01:07:52.000
Chemical Name: PROPANE
Common Name: PROPANE LPG
Case Number: 74-98-6

Record ID: DEH2002-HUPFP-109689
Permit Status: Permit Renewed
Active Permit: Y
Child Record Id: DEH2018-HCHEM-0180456
Trade Secret: N
Hazardous Material Type: Mixture
Last Updated: 2019-02-16T01:07:52.000
Chemical Name: Not reported
Common Name: COMPRESSED GAS 75% HELIUM 25% ARGON
Case Number: Not reported

Record ID: DEH2002-HUPFP-109689
Permit Status: Permit Renewed

Map ID
Direction
Distance
Elevation

MAP FINDINGS

Site

Database(s)

EDR ID Number
EPA ID Number

SHIPYARD SEDIMENT SITE (NASSCO AND BAE SYSTEMS LEASEHOLDS) - (Continued)

S106879063

Active Permit: Y
Child Record Id: DEH2018-HCHEM-0180457
Trade Secret: N
Hazardous Material Type: Pure
Last Updated: 2019-02-16T01:07:52.000
Chemical Name: HELIUM
Common Name: COMPRESSED GAS HELIUM
Case Number: 7440-59-7

Record ID: DEH2002-HUPFP-109689
Permit Status: Permit Renewed
Active Permit: Y
Child Record Id: DEH2018-HCHEM-0180458
Trade Secret: N
Hazardous Material Type: Pure
Last Updated: 2019-02-16T01:07:52.000
Chemical Name: CARBON DIOXIDE
Common Name: LIQUID CARBON DIOXIDE
Case Number: 124-38-9

Record ID: DEH2002-HUPFP-109689
Permit Status: Permit Renewed
Active Permit: Y
Child Record Id: DEH2018-HCHEM-0180459
Trade Secret: N
Hazardous Material Type: Pure
Last Updated: 2019-02-16T01:07:52.000
Chemical Name: ARGON
Common Name: LIQUID ARGON
Case Number: 7440-37-1

Record ID: DEH2002-HUPFP-109689
Permit Status: Permit Renewed
Active Permit: Y
Child Record Id: DEH2018-HCHEM-0180460
Trade Secret: N
Hazardous Material Type: Pure
Last Updated: 2019-02-16T01:07:52.000
Chemical Name: NITROGEN
Common Name: LIQUID NITROGEN
Case Number: 7727-37-9

Record ID: DEH2002-HUPFP-109689
Permit Status: Permit Renewed
Active Permit: Y
Child Record Id: DEH2018-HCHEM-0180461
Trade Secret: N
Hazardous Material Type: Pure
Last Updated: 2019-02-16T01:07:52.000
Chemical Name: OXYGEN
Common Name: LIQUID OXYGEN
Case Number: 7782-44-7

Record ID: DEH2002-HUPFP-109689
Permit Status: Permit Renewed
Active Permit: Y
Child Record Id: DEH2018-HCHEM-0180462

Map ID
Direction
Distance
Elevation

MAP FINDINGS

Site

Database(s)

EDR ID Number
EPA ID Number

SHIPYARD SEDIMENT SITE (NASSCO AND BAE SYSTEMS LEASEHOLDS) - (Continued)

S106879063

Trade Secret: N
Hazardous Material Type: Mixture
Last Updated: 2019-02-16T01:07:52.000
Chemical Name: Not reported
Common Name: AEROSOL SOLVENT
Case Number: Not reported

Record ID: DEH2002-HUPFP-109689
Permit Status: Permit Renewed
Active Permit: Y
Child Record Id: DEH2018-HCHEM-0180463
Trade Secret: N
Hazardous Material Type: Mixture
Last Updated: 2019-02-16T01:07:52.000
Chemical Name: Not reported
Common Name: AEROSOL PAINT
Case Number: Not reported

Record ID: DEH2002-HUPFP-109689
Permit Status: Permit Renewed
Active Permit: Y
Child Record Id: DEH2018-HCHEM-0180464
Trade Secret: N
Hazardous Material Type: Mixture
Last Updated: 2019-02-16T01:07:52.000
Chemical Name: Not reported
Common Name: PAINT EPOXY
Case Number: Not reported

Record ID: DEH2002-HUPFP-109689
Permit Status: Permit Renewed
Active Permit: Y
Child Record Id: DEH2018-HCHEM-0180465
Trade Secret: N
Hazardous Material Type: Mixture
Last Updated: 2019-02-16T01:07:52.000
Chemical Name: Not reported
Common Name: PAINT ALKYD
Case Number: Not reported

Record ID: DEH2002-HUPFP-109689
Permit Status: Permit Renewed
Active Permit: Y
Child Record Id: DEH2018-HCHEM-0180466
Trade Secret: N
Hazardous Material Type: Mixture
Last Updated: 2019-02-16T01:07:52.000
Chemical Name: Not reported
Common Name: SPENT GARNET ABRASIVE - ERM
Case Number: Not reported

Record ID: DEH2002-HUPFP-109689
Permit Status: Permit Renewed
Active Permit: Y
Child Record Id: DEH2018-HCHEM-0180467
Trade Secret: N
Hazardous Material Type: Mixture

Map ID
Direction
Distance
Elevation

MAP FINDINGS

Site

Database(s)

EDR ID Number
EPA ID Number

SHIPYARD SEDIMENT SITE (NASSCO AND BAE SYSTEMS LEASEHOLDS) - (Continued)

S106879063

Last Updated: 2019-02-16T01:07:52.000
Chemical Name: Not reported
Common Name: TUFF GREEN CONCENTRATE
Case Number: Not reported

Record ID: DEH2002-HUPFP-109689
Permit Status: Permit Renewed
Active Permit: Y
Child Record Id: DEH2018-HCHEM-0180468
Trade Secret: N
Hazardous Material Type: Mixture
Last Updated: 2019-02-16T01:07:52.000
Chemical Name: Not reported
Common Name: LUBRICANTING OIL
Case Number: Not reported

Record ID: DEH2002-HUPFP-109689
Permit Status: Permit Renewed
Active Permit: Y
Child Record Id: DEH2018-HCHEM-0180477
Trade Secret: N
Hazardous Material Type: Mixture
Last Updated: 2019-02-16T01:07:52.000
Chemical Name: Not reported
Common Name: THINNER, VARIOUS
Case Number: Not reported

Record ID: DEH2002-HUPFP-109689
Permit Status: Permit Renewed
Active Permit: Y
Child Record Id: DEH2018-HCHEM-0180478
Trade Secret: N
Hazardous Material Type: Pure
Last Updated: 2019-02-16T01:07:52.000
Chemical Name: CARBON DIOXIDE
Common Name: LIQUID CARBON DIOXIDE
Case Number: 124-38-9

Record ID: DEH2002-HUPFP-109689
Permit Status: Permit Renewed
Active Permit: Y
Child Record Id: DEH2018-HCHEM-0180479
Trade Secret: N
Hazardous Material Type: Pure
Last Updated: 2019-02-16T01:07:52.000
Chemical Name: ARGON
Common Name: LIQUID ARGON
Case Number: 7440-37-1

Record ID: DEH2002-HUPFP-109689
Permit Status: Permit Renewed
Active Permit: Y
Child Record Id: DEH2018-HCHEM-0180480
Trade Secret: N
Hazardous Material Type: Pure
Last Updated: 2019-02-16T01:07:52.000
Chemical Name: CARBON DIOXIDE

Map ID
Direction
Distance
Elevation

MAP FINDINGS

Site

Database(s)

EDR ID Number
EPA ID Number

SHIPYARD SEDIMENT SITE (NASSCO AND BAE SYSTEMS LEASEHOLDS) - (Continued)

S106879063

Common Name: LIQUID CARBON DIOXIDE
Case Number: 124-38-9

Record ID: DEH2002-HUPFP-109689
Permit Status: Permit Renewed
Active Permit: Y
Child Record Id: DEH2018-HCHEM-0180481
Trade Secret: N
Hazardous Material Type: Pure
Last Updated: 2019-02-16T01:07:52.000
Chemical Name: ARGON
Common Name: LIQUID ARGON
Case Number: 7440-37-1

Record ID: DEH2002-HUPFP-109689
Permit Status: Permit Renewed
Active Permit: Y
Child Record Id: DEH2018-HCHEM-0180482
Trade Secret: N
Hazardous Material Type: Pure
Last Updated: 2019-02-16T01:07:52.000
Chemical Name: Not reported
Common Name: WELD FLUX
Case Number: Not reported

Record ID: DEH2002-HUPFP-109689
Permit Status: Permit Renewed
Active Permit: Y
Child Record Id: DEH2018-HCHEM-0180483
Trade Secret: N
Hazardous Material Type: Mixture
Last Updated: 2019-02-16T01:07:52.000
Chemical Name: Not reported
Common Name: Polyuerathane Spray Foam
Case Number: Not reported

Record ID: DEH2002-HUPFP-109689
Permit Status: Permit Renewed
Active Permit: Y
Child Record Id: DEH2018-HCHEM-0180484
Trade Secret: N
Hazardous Material Type: Mixture
Last Updated: 2019-02-16T01:07:52.000
Chemical Name: Not reported
Common Name: Polyester Resin
Case Number: Not reported

Record ID: DEH2002-HUPFP-109689
Permit Status: Permit Renewed
Active Permit: Y
Child Record Id: DEH2018-HWAST-0155255
Trade Secret: N
Hazardous Material Type: Not reported
Last Updated: 2019-02-16T01:07:57.000
Chemical Name: Not reported
Common Name: WASTE PAINT
Case Number: Not reported

Map ID
Direction
Distance
Elevation

MAP FINDINGS

Site

Database(s)

EDR ID Number
EPA ID Number

SHIPYARD SEDIMENT SITE (NASSCO AND BAE SYSTEMS LEASEHOLDS) - (Continued)

S106879063

Record ID: DEH2002-HUPFP-109689
Permit Status: Permit Renewed
Active Permit: Y
Child Record Id: DEH2018-HWAST-0155256
Trade Secret: N
Hazardous Material Type: Not reported
Last Updated: 2019-02-16T01:07:57.000
Chemical Name: Not reported
Common Name: USED OIL, VARIOUS
Case Number: Not reported

Record ID: DEH2002-HUPFP-109689
Permit Status: Permit Renewed
Active Permit: Y
Child Record Id: DEH2018-HWAST-0155257
Trade Secret: N
Hazardous Material Type: Not reported
Last Updated: 2019-02-16T01:07:57.000
Chemical Name: Not reported
Common Name: WASTE METAL DEBRIS
Case Number: Not reported

Record ID: DEH2002-HUPFP-109689
Permit Status: Permit Renewed
Active Permit: Y
Child Record Id: DEH2018-HWAST-0155258
Trade Secret: N
Hazardous Material Type: Not reported
Last Updated: 2019-02-16T01:07:57.000
Chemical Name: Not reported
Common Name: WASTE METAL DEBRIS
Case Number: Not reported

Record ID: DEH2002-HUPFP-109689
Permit Status: Permit Renewed
Active Permit: Y
Child Record Id: DEH2018-HWAST-0155259
Trade Secret: N
Hazardous Material Type: Not reported
Last Updated: 2019-02-16T01:07:57.000
Chemical Name: Not reported
Common Name: USED OIL, VARIOUS
Case Number: Not reported

Record ID: DEH2002-HUPFP-109689
Permit Status: Permit Renewed
Active Permit: Y
Child Record Id: DEH2018-HWAST-0155260
Trade Secret: N
Hazardous Material Type: Not reported
Last Updated: 2019-02-16T01:07:57.000
Chemical Name: Not reported
Common Name: WASTE CORROSIVE CHEMICALS
Case Number: Not reported

Record ID: DEH2002-HUPFP-109689
Permit Status: Permit Renewed

Map ID
Direction
Distance
Elevation

MAP FINDINGS

Site

Database(s)

EDR ID Number
EPA ID Number

SHIPYARD SEDIMENT SITE (NASSCO AND BAE SYSTEMS LEASEHOLDS) - (Continued)

S106879063

Active Permit: Y
Child Record Id: DEH2018-HWAST-0155261
Trade Secret: N
Hazardous Material Type: Not reported
Last Updated: 2019-02-16T01:07:57.000
Chemical Name: Not reported
Common Name: WASTE METAL DEBRIS
Case Number: Not reported

Record ID: DEH2002-HUPFP-109689
Permit Status: Permit Renewed
Active Permit: Y
Child Record Id: DEH2018-HWAST-0155262
Trade Secret: N
Hazardous Material Type: Not reported
Last Updated: 2019-02-16T01:07:57.000
Chemical Name: Not reported
Common Name: WASTE BAGHOUSE FILTERS
Case Number: Not reported

Record ID: DEH2002-HUPFP-109689
Permit Status: Permit Renewed
Active Permit: Y
Child Record Id: DEH2018-HWAST-0155266
Trade Secret: N
Hazardous Material Type: Not reported
Last Updated: 2019-02-16T01:07:57.000
Chemical Name: Not reported
Common Name: WASTE OILY DEBRIS
Case Number: Not reported

Record ID: DEH2002-HUPFP-109689
Permit Status: Permit Renewed
Active Permit: Y
Child Record Id: DEH2018-HWAST-0155281
Trade Secret: N
Hazardous Material Type: Not reported
Last Updated: 2019-02-16T01:07:57.000
Chemical Name: Waste Bio Sharps
Common Name: Waste Bio Sharps
Case Number: Not reported

Record ID: DEH2002-HUPFP-109689
Permit Status: Permit Renewed
Active Permit: Y
Child Record Id: DEH2018-HWAST-0155282
Trade Secret: N
Hazardous Material Type: Not reported
Last Updated: 2019-02-16T01:07:57.000
Chemical Name: Not reported
Common Name: WASTE AFFF
Case Number: Not reported

Record ID: DEH2002-HUPFP-109689
Permit Status: Permit Renewed
Active Permit: Y
Child Record Id: DEH2018-HWAST-0155285

Map ID
Direction
Distance
Elevation

MAP FINDINGS

Site

Database(s)

EDR ID Number
EPA ID Number

SHIPYARD SEDIMENT SITE (NASSCO AND BAE SYSTEMS LEASEHOLDS) - (Continued)

S106879063

Trade Secret: N
Hazardous Material Type: Not reported
Last Updated: 2019-02-16T01:07:57.000
Chemical Name: Not reported
Common Name: WASTE OIL AND DIESEL
Case Number: Not reported

Record ID: DEH2002-HUPFP-109689
Permit Status: Permit Renewed
Active Permit: Y
Child Record Id: DEH2018-HWAST-0155287
Trade Secret: N
Hazardous Material Type: Not reported
Last Updated: 2019-02-16T01:07:57.000
Chemical Name: Not reported
Common Name: WASTE DIESEL AND WATER
Case Number: Not reported

Record ID: DEH2002-HUPFP-109689
Permit Status: Permit Renewed
Active Permit: Y
Child Record Id: DEH2018-HWAST-0155289
Trade Secret: N
Hazardous Material Type: Not reported
Last Updated: 2019-02-16T01:07:57.000
Chemical Name: Not reported
Common Name: WASTE GASOLINE WITH WATER
Case Number: Not reported

Record ID: DEH2002-HUPFP-109689
Permit Status: Permit Renewed
Active Permit: Y
Child Record Id: DEH2018-HWAST-0155290
Trade Secret: N
Hazardous Material Type: Not reported
Last Updated: 2019-02-16T01:07:57.000
Chemical Name: Not reported
Common Name: WASTE HYDROCHLORIC ACID
Case Number: Not reported

Record ID: DEH2002-HUPFP-109689
Permit Status: Permit Renewed
Active Permit: Y
Child Record Id: DEH2018-HWAST-0155291
Trade Secret: N
Hazardous Material Type: Not reported
Last Updated: 2019-02-16T01:07:57.000
Chemical Name: Not reported
Common Name: WASTE SHIP INSULATION
Case Number: Not reported

Record ID: DEH2002-HUPFP-109689
Permit Status: Permit Renewed
Active Permit: Y
Child Record Id: DEH2018-HWAST-0155292
Trade Secret: N
Hazardous Material Type: Not reported

Map ID
Direction
Distance
Elevation

MAP FINDINGS

Site

Database(s)

EDR ID Number
EPA ID Number

SHIPYARD SEDIMENT SITE (NASSCO AND BAE SYSTEMS LEASEHOLDS) - (Continued)

S106879063

Last Updated: 2019-02-16T01:07:57.000
Chemical Name: Not reported
Common Name: WASTE SHIP INSULATION
Case Number: Not reported

Record ID: DEH2002-HUPFP-109689
Permit Status: Permit Renewed
Active Permit: Y
Child Record Id: DEH2018-HWAST-0155293
Trade Secret: N
Hazardous Material Type: Not reported
Last Updated: 2019-02-16T01:07:57.000
Chemical Name: Not reported
Common Name: WASTE PAINT DEBRIS
Case Number: Not reported

Record ID: DEH2002-HUPFP-109689
Permit Status: Permit Renewed
Active Permit: Y
Child Record Id: DEH2018-HWAST-0155294
Trade Secret: N
Hazardous Material Type: Not reported
Last Updated: 2019-02-16T01:07:57.000
Chemical Name: Not reported
Common Name: WASTE PAINT DEBRIS
Case Number: Not reported

Record ID: DEH2002-HUPFP-109689
Permit Status: Permit Renewed
Active Permit: Y
Child Record Id: DEH2018-HWAST-0155295
Trade Secret: N
Hazardous Material Type: Not reported
Last Updated: 2019-02-16T01:07:57.000
Chemical Name: Not reported
Common Name: USED OIL, VARIOUS
Case Number: Not reported

Record ID: DEH2002-HUPFP-109689
Permit Status: Permit Renewed
Active Permit: Y
Child Record Id: DEH2018-HWAST-0155296
Trade Secret: N
Hazardous Material Type: Not reported
Last Updated: 2019-02-16T01:07:57.000
Chemical Name: Not reported
Common Name: USED OIL, VARIOUS
Case Number: Not reported

Record ID: DEH2002-HUPFP-109689
Permit Status: Permit Renewed
Active Permit: Y
Child Record Id: DEH2018-HWAST-0155297
Trade Secret: N
Hazardous Material Type: Not reported
Last Updated: 2019-02-16T01:07:57.000
Chemical Name: Not reported

Map ID
Direction
Distance
Elevation

MAP FINDINGS

Site

Database(s)

EDR ID Number
EPA ID Number

SHIPYARD SEDIMENT SITE (NASSCO AND BAE SYSTEMS LEASEHOLDS) - (Continued)

S106879063

Common Name:	USED OIL, VARIOUS
Case Number:	Not reported
Record ID:	DEH2002-HUPFP-109689
Permit Status:	Permit Renewed
Active Permit:	Y
Child Record Id:	DEH2018-HWAST-0155299
Trade Secret:	N
Hazardous Material Type:	Not reported
Last Updated:	2019-02-16T01:07:57.000
Chemical Name:	Not reported
Common Name:	WASTE OILY DEBRIS
Case Number:	Not reported
Record ID:	DEH2002-HUPFP-109689
Permit Status:	Permit Renewed
Active Permit:	Y
Child Record Id:	DEH2018-HWAST-0155300
Trade Secret:	N
Hazardous Material Type:	Not reported
Last Updated:	2019-02-16T01:07:57.000
Chemical Name:	Not reported
Common Name:	WASTE SPENT ABRASIVE WITH CADMIUM
Case Number:	Not reported
Record ID:	DEH2002-HUPFP-109689
Permit Status:	Permit Renewed
Active Permit:	Y
Child Record Id:	DEH2018-HWAST-0155301
Trade Secret:	N
Hazardous Material Type:	Not reported
Last Updated:	2019-02-16T01:07:57.000
Chemical Name:	Not reported
Common Name:	WASTE SOLVENT SLUDGE
Case Number:	Not reported
Record ID:	DEH2002-HUPFP-109689
Permit Status:	Permit Renewed
Active Permit:	Y
Child Record Id:	DEH2018-HWAST-0155303
Trade Secret:	N
Hazardous Material Type:	Not reported
Last Updated:	2019-02-16T01:07:57.000
Chemical Name:	Not reported
Common Name:	WASTE RESIN DEBRIS
Case Number:	Not reported
Record ID:	DEH2002-HUPFP-109689
Permit Status:	Permit Renewed
Active Permit:	Y
Child Record Id:	DEH2018-HWAST-0155305
Trade Secret:	N
Hazardous Material Type:	Not reported
Last Updated:	2019-02-16T01:07:57.000
Chemical Name:	Not reported
Common Name:	WASTE OILY WATER
Case Number:	Not reported

Map ID
Direction
Distance
Elevation

MAP FINDINGS

Site

Database(s)

EDR ID Number
EPA ID Number

SHIPYARD SEDIMENT SITE (NASSCO AND BAE SYSTEMS LEASEHOLDS) - (Continued)

S106879063

Record ID: DEH2002-HUPFP-109689
Permit Status: Permit Renewed
Active Permit: Y
Child Record Id: DEH2018-HWAST-0155278
Trade Secret: N
Hazardous Material Type: Not reported
Last Updated: 2019-02-16T01:07:57.000
Chemical Name: Not reported
Common Name: WASTE OILY DEBRIS
Case Number: Not reported

Record ID: DEH2002-HUPFP-109689
Permit Status: Permit Renewed
Active Permit: Y
Child Record Id: DEH2018-HWAST-0155279
Trade Secret: N
Hazardous Material Type: Not reported
Last Updated: 2019-02-16T01:07:57.000
Chemical Name: Not reported
Common Name: WASTE PAINT CHIPS
Case Number: Not reported

Record ID: DEH2002-HUPFP-109689
Permit Status: Permit Renewed
Active Permit: Y
Child Record Id: DEH2018-HWAST-0155280
Trade Secret: N
Hazardous Material Type: Not reported
Last Updated: 2019-02-16T01:07:57.000
Chemical Name: Not reported
Common Name: WASTE RESIN
Case Number: Not reported

Record ID: DEH2002-HUPFP-109689
Permit Status: Permit Renewed
Active Permit: Y
Child Record Id: DEH2018-HWAST-0155277
Trade Secret: N
Hazardous Material Type: Not reported
Last Updated: 2019-02-16T01:07:57.000
Chemical Name: Not reported
Common Name: WASTE PAINT
Case Number: Not reported

Record ID: DEH2002-HUPFP-109689
Permit Status: Permit Renewed
Active Permit: Y
Child Record Id: DEH2018-HWAST-0155307
Trade Secret: N
Hazardous Material Type: Not reported
Last Updated: 2019-02-16T01:07:57.000
Chemical Name: Not reported
Common Name: WASTE PAINT (SOLIDIFIED)
Case Number: Not reported

Record ID: DEH2002-HUPFP-109689
Permit Status: Permit Renewed

Map ID
Direction
Distance
Elevation

MAP FINDINGS

Site

Database(s)

EDR ID Number
EPA ID Number

SHIPYARD SEDIMENT SITE (NASSCO AND BAE SYSTEMS LEASEHOLDS) - (Continued)

S106879063

Active Permit: Y
Child Record Id: DEH2018-HWAST-0155308
Trade Secret: N
Hazardous Material Type: Not reported
Last Updated: 2019-02-16T01:07:57.000
Chemical Name: Not reported
Common Name: WASTE WATER WITH METALS
Case Number: Not reported

Record ID: DEH2002-HUPFP-109689
Permit Status: Permit Renewed
Active Permit: Y
Child Record Id: DEH2018-HWAST-0155309
Trade Secret: N
Hazardous Material Type: Not reported
Last Updated: 2019-02-16T01:07:57.000
Chemical Name: Not reported
Common Name: WASTE DIESEL FUEL #2
Case Number: Not reported

Record ID: DEH2002-HUPFP-109689
Permit Status: Permit Renewed
Active Permit: Y
Child Record Id: DEH2018-HWAST-0155310
Trade Secret: N
Hazardous Material Type: Not reported
Last Updated: 2019-02-16T01:07:57.000
Chemical Name: Not reported
Common Name: WASTE DIESEL FUEL #2
Case Number: Not reported

Record ID: DEH2002-HUPFP-109689
Permit Status: Permit Renewed
Active Permit: Y
Child Record Id: DEH2017-HWAST-0136820
Trade Secret: N
Hazardous Material Type: Not reported
Last Updated: 2018-01-17T14:18:56.000
Chemical Name: Not reported
Common Name: WASTE RESIN
Case Number: Not reported

Record ID: DEH2002-HUPFP-109689
Permit Status: Permit Renewed
Active Permit: Y
Child Record Id: DEH2017-HWAST-0136801
Trade Secret: N
Hazardous Material Type: Not reported
Last Updated: 2018-01-17T14:18:56.000
Chemical Name: Not reported
Common Name: WASTE SHIP INSULATION
Case Number: Not reported

Record ID: DEH2002-HUPFP-109689
Permit Status: Permit Renewed
Active Permit: Y
Child Record Id: DEH2017-HCHEM-0161361

Map ID
Direction
Distance
Elevation

MAP FINDINGS

Site

Database(s)

EDR ID Number
EPA ID Number

SHIPYARD SEDIMENT SITE (NASSCO AND BAE SYSTEMS LEASEHOLDS) - (Continued)

S106879063

Trade Secret: N
Hazardous Material Type: Mixture
Last Updated: 2018-01-17T14:18:56.000
Chemical Name: Not reported
Common Name: OIL, VARIOUS
Case Number: Not reported

Record ID: DEH2002-HUPFP-109689
Permit Status: Permit Renewed
Active Permit: Y
Child Record Id: DEH2017-HCHEM-0161362
Trade Secret: N
Hazardous Material Type: Mixture
Last Updated: 2018-01-17T14:18:56.000
Chemical Name: Not reported
Common Name: SOLVENT
Case Number: Not reported

Record ID: DEH2002-HUPFP-109689
Permit Status: Permit Renewed
Active Permit: Y
Child Record Id: DEH2017-HCHEM-0161357
Trade Secret: N
Hazardous Material Type: Mixture
Last Updated: 2018-01-17T14:18:56.000
Chemical Name: Not reported
Common Name: OIL, VARIOUS
Case Number: Not reported

Record ID: DEH2002-HUPFP-109689
Permit Status: Permit Renewed
Active Permit: Y
Child Record Id: DEH2017-HCHEM-0161358
Trade Secret: N
Hazardous Material Type: Pure
Last Updated: 2018-01-17T14:18:56.000
Chemical Name: OXYGEN
Common Name: COMPRESSED OXYGEN
Case Number: 7782-44-7

Record ID: DEH2002-HUPFP-109689
Permit Status: Permit Renewed
Active Permit: Y
Child Record Id: DEH2017-HCHEM-0161359
Trade Secret: N
Hazardous Material Type: Pure
Last Updated: 2018-01-17T14:18:56.000
Chemical Name: PROPANE LPG
Common Name: PROPANE LPG
Case Number: 74-98-6

Name: BAE SYSTEMS
Address: 2205 E BELT /FOOT OF SAMPSON ST ST
City,State,Zip: SAN DIEGO, CA 92113
Permit Number: 109689
Business Type: 6HK71

Map ID
Direction
Distance
Elevation

MAP FINDINGS

Site

Database(s)

EDR ID Number
EPA ID Number

SHIPYARD SEDIMENT SITE (NASSCO AND BAE SYSTEMS LEASEHOLDS) - (Continued)

S106879063

EPA Id Number: CAD981172554
APN: 760-022-06-00
Last HMMD Inspection: 07/09/2012
Facility Telephone: 619-238-1000
Permit Status: OPEN
Permit Expiration: 01/31/2013
Date Last Updated: 11/02/2012
Facility Owner: BAE SYSTEMS
Facility Mailing Address: P O BOX 13308
Facility Mailing City: SAN DIEGO
Facility Mailing State: CA
Facility Mailing Zip: 92170-3308
UST Owner: BAE SYSTEMS SAN DIEGO SHIP REPAIR
Handle Regulated Hazmat: Y
Own Or Operate UST: Y
Subject To APSA: Not reported
Generate Haz Waste: Y
Treat Haz Waste: Y
Generate Medical Waste: Y

Inventory Active Permits (not SQG Medical):

Permit Number: 109689
Update Date: 11/02/2012
Case Number: 79-34-5
Name: 1,1,2,2-TETRACHLOROETHANE
Other Information: Not reported
Material Waste: Material
Hazardous Categories 1: ACUTE
Hazardous Categories 2: CHRONIC

Permit Number: 109689
Update Date: 11/02/2012
Case Number: Not reported
Name: AEROSOL PAINT
Other Information: Not reported
Material Waste: Material
Hazardous Categories 1: PRESSURE RELEASE
Hazardous Categories 2: Not reported

Permit Number: 109689
Update Date: 11/02/2012
Case Number: Not reported
Name: AEROSOL, SOLVENT
Other Information: Not reported
Material Waste: Material
Hazardous Categories 1: PRESSURE RELEASE
Hazardous Categories 2: Not reported

Permit Number: 109689
Update Date: 11/02/2012
Case Number: Not reported
Name: ANTIFREEZE
Other Information: Not reported
Material Waste: Material
Hazardous Categories 1: ACUTE
Hazardous Categories 2: CHRONIC

Permit Number: 109689

Map ID
Direction
Distance
Elevation

MAP FINDINGS

Site

Database(s)

EDR ID Number
EPA ID Number

SHIPYARD SEDIMENT SITE (NASSCO AND BAE SYSTEMS LEASEHOLDS) - (Continued)

S106879063

Update Date: 11/02/2012
Case Number: Not reported
Name: BOILER TREATMENT CHEMICALS
Other Information: Not reported
Material Waste: Material
Hazardous Categories 1: ACUTE
Hazardous Categories 2: Not reported

Permit Number: 109689
Update Date: 11/02/2012
Case Number: 124-38-9
Name: COMPRESSED CARBON DIOXIDE
Other Information: Not reported
Material Waste: Material
Hazardous Categories 1: PRESSURE RELEASE
Hazardous Categories 2: ACUTE

Permit Number: 109689
Update Date: 11/02/2012
Case Number: Not reported
Name: COMPRESSED GAS 75% ARGON 25% CARBON DIOXIDE
Other Information: Not reported
Material Waste: Material
Hazardous Categories 1: PRESSURE RELEASE
Hazardous Categories 2: ACUTE

Permit Number: 109689
Update Date: 11/02/2012
Case Number: Not reported
Name: COMPRESSED GAS 75% HELIUM 25% ARGON
Other Information: Not reported
Material Waste: Material
Hazardous Categories 1: ACUTE
Hazardous Categories 2: Not reported

Permit Number: 109689
Update Date: 11/02/2012
Case Number: Not reported
Name: COMPRESSED GAS COVERSIELD 8
Other Information: Not reported
Material Waste: Material
Hazardous Categories 1: Not reported
Hazardous Categories 2: Not reported

Permit Number: 109689
Update Date: 11/02/2012
Case Number: Not reported
Name: COMPRESSED GAS RARE GAS MIXTURE UN 1979
Other Information: Not reported
Material Waste: Material
Hazardous Categories 1: PRESSURE RELEASE
Hazardous Categories 2: Not reported

Permit Number: 109689
Update Date: 11/02/2012
Case Number: Not reported
Name: COMPRESSED GAS UN1956

Map ID
Direction
Distance
Elevation

MAP FINDINGS

Site

Database(s)

EDR ID Number
EPA ID Number

SHIPYARD SEDIMENT SITE (NASSCO AND BAE SYSTEMS LEASEHOLDS) - (Continued)

S106879063

Other Information:	Not reported
Material Waste:	Material
Hazardous Categories 1:	PRESSURE RELEASE
Hazardous Categories 2:	Not reported
Permit Number:	109689
Update Date:	11/02/2012
Case Number:	7440-59-7
Name:	COMPRESSED HELIUM
Other Information:	Not reported
Material Waste:	Material
Hazardous Categories 1:	PRESSURE RELEASE
Hazardous Categories 2:	Not reported
Permit Number:	109689
Update Date:	11/02/2012
Case Number:	7727-37-9
Name:	COMPRESSED NITROGEN
Other Information:	Not reported
Material Waste:	Material
Hazardous Categories 1:	PRESSURE RELEASE
Hazardous Categories 2:	ACUTE
Permit Number:	109689
Update Date:	11/02/2012
Case Number:	7727-37-9
Name:	COMPRESSED NITROGEN
Other Information:	Not reported
Material Waste:	Material
Hazardous Categories 1:	PRESSURE RELEASE
Hazardous Categories 2:	ACUTE
Permit Number:	109689
Update Date:	11/02/2012
Case Number:	7782-44-7
Name:	COMPRESSED OXYGEN
Other Information:	Not reported
Material Waste:	Material
Hazardous Categories 1:	PRESSURE RELEASE
Hazardous Categories 2:	Not reported
Permit Number:	109689
Update Date:	11/02/2012
Case Number:	Not reported
Name:	COOLANT
Other Information:	Not reported
Material Waste:	Material
Hazardous Categories 1:	ACUTE
Hazardous Categories 2:	Not reported
Permit Number:	109689
Update Date:	11/02/2012
Case Number:	68476-34-6
Name:	DIESEL
Other Information:	Not reported
Material Waste:	Material
Hazardous Categories 1:	CHRONIC

Map ID
Direction
Distance
Elevation

MAP FINDINGS

Site

Database(s)

EDR ID Number
EPA ID Number

SHIPYARD SEDIMENT SITE (NASSCO AND BAE SYSTEMS LEASEHOLDS) - (Continued)

S106879063

Hazardous Categories 2: Not reported

Permit Number: 109689
Update Date: 11/02/2012
Case Number: 64873-34-6
Name: DIESEL FUEL # 2
Other Information: DIESEL FUEL # 2
Material Waste: Material
Hazardous Categories 1: ACUTE
Hazardous Categories 2: Not reported

Permit Number: 109689
Update Date: 11/02/2012
Case Number: Not reported
Name: GARNET ABRASIVE
Other Information: Not reported
Material Waste: Material
Hazardous Categories 1: ACUTE
Hazardous Categories 2: CHRONIC

Permit Number: 109689
Update Date: 11/02/2012
Case Number: Not reported
Name: GREASE, VARIOUS
Other Information: GREASE, VARIOUS
Material Waste: Material
Hazardous Categories 1: Not reported
Hazardous Categories 2: Not reported

Permit Number: 109689
Update Date: 11/02/2012
Case Number: Not reported
Name: LEAK DETECTOR
Other Information: LEAK DETECTOR
Material Waste: Material
Hazardous Categories 1: Not reported
Hazardous Categories 2: Not reported

Permit Number: 109689
Update Date: 11/02/2012
Case Number: 7440-37-1
Name: LIQUID ARGON
Other Information: LIQUID ARGON
Material Waste: Material
Hazardous Categories 1: PRESSURE RELEASE
Hazardous Categories 2: ACUTE

Permit Number: 109689
Update Date: 11/02/2012
Case Number: 7440-37-1
Name: LIQUID ARGON
Other Information: LIQUID ARGON
Material Waste: Material
Hazardous Categories 1: PRESSURE RELEASE
Hazardous Categories 2: ACUTE

Permit Number: 109689

Map ID
Direction
Distance
Elevation

MAP FINDINGS

Site

Database(s)

EDR ID Number
EPA ID Number

SHIPYARD SEDIMENT SITE (NASSCO AND BAE SYSTEMS LEASEHOLDS) - (Continued)

S106879063

Update Date: 11/02/2012
Case Number: 7440-37-1
Name: LIQUID ARGON
Other Information: LIQUID ARGON
Material Waste: Material
Hazardous Categories 1: PRESSURE RELEASE
Hazardous Categories 2: ACUTE

Permit Number: 109689
Update Date: 11/02/2012
Case Number: 7440-37-1
Name: LIQUID ARGON
Other Information: LIQUID ARGON
Material Waste: Material
Hazardous Categories 1: PRESSURE RELEASE
Hazardous Categories 2: ACUTE

Permit Number: 109689
Update Date: 11/02/2012
Case Number: 124-38-9
Name: LIQUID CARBON DIOXIDE
Other Information: LIQUID CARBON DIOXIDE
Material Waste: Material
Hazardous Categories 1: PRESSURE RELEASE
Hazardous Categories 2: ACUTE

Permit Number: 109689
Update Date: 11/02/2012
Case Number: 124-38-9
Name: LIQUID CARBON DIOXIDE
Other Information: LIQUID CARBON DIOXIDE
Material Waste: Material
Hazardous Categories 1: PRESSURE RELEASE
Hazardous Categories 2: ACUTE

Permit Number: 109689
Update Date: 11/02/2012
Case Number: 124-38-9
Name: LIQUID CARBON DIOXIDE
Other Information: LIQUID CARBON DIOXIDE
Material Waste: Material
Hazardous Categories 1: PRESSURE RELEASE
Hazardous Categories 2: ACUTE

Permit Number: 109689
Update Date: 11/02/2012
Case Number: 7727-37-9
Name: LIQUID NITROGEN
Other Information: LIQUID NITROGEN
Material Waste: Material
Hazardous Categories 1: PRESSURE RELEASE
Hazardous Categories 2: ACUTE

Permit Number: 109689
Update Date: 11/02/2012
Case Number: 7782-44-7
Name: LIQUID OXYGEN

Map ID
Direction
Distance
Elevation

MAP FINDINGS

Site

Database(s)

EDR ID Number
EPA ID Number

SHIPYARD SEDIMENT SITE (NASSCO AND BAE SYSTEMS LEASEHOLDS) - (Continued)

S106879063

Other Information: LIQUID OXYGEN
Material Waste: Material
Hazardous Categories 1: PRESSURE RELEASE
Hazardous Categories 2: Not reported

Permit Number: 109689
Update Date: 11/02/2012
Case Number: 7782-44-7
Name: LIQUID OXYGEN
Other Information: LIQUID OXYGEN
Material Waste: Material
Hazardous Categories 1: PRESSURE RELEASE
Hazardous Categories 2: Not reported

Permit Number: 109689
Update Date: 11/02/2012
Case Number: 7782-44-7
Name: LIQUID OXYGEN
Other Information: LIQUID OXYGEN
Material Waste: Material
Hazardous Categories 1: PRESSURE RELEASE
Hazardous Categories 2: ACUTE

Permit Number: 109689
Update Date: 11/02/2012
Case Number: Not reported
Name: OIL, VARIOUS
Other Information: OIL, VARIOUS
Material Waste: Material
Hazardous Categories 1: Not reported
Hazardous Categories 2: Not reported

Permit Number: 109689
Update Date: 11/02/2012
Case Number: Not reported
Name: OIL, VARIOUS
Other Information: OIL, VARIOUS
Material Waste: Material
Hazardous Categories 1: Not reported
Hazardous Categories 2: Not reported

Permit Number: 109689
Update Date: 11/02/2012
Case Number: Not reported
Name: OIL, VARIOUS
Other Information: OIL, VARIOUS
Material Waste: Material
Hazardous Categories 1: Not reported
Hazardous Categories 2: Not reported

Permit Number: 109689
Update Date: 11/02/2012
Case Number: Not reported
Name: PAINT ACRYLIC
Other Information: PAINT ACRYLIC
Material Waste: Material
Hazardous Categories 1: ACUTE

Map ID
Direction
Distance
Elevation

MAP FINDINGS

Site

Database(s)

EDR ID Number
EPA ID Number

SHIPYARD SEDIMENT SITE (NASSCO AND BAE SYSTEMS LEASEHOLDS) - (Continued)

S106879063

Hazardous Categories 2: Not reported

Permit Number: 109689
Update Date: 11/02/2012
Case Number: Not reported
Name: PAINT ALKYD
Other Information: PAINT ALKYD
Material Waste: Material
Hazardous Categories 1: ACUTE
Hazardous Categories 2: Not reported

Permit Number: 109689
Update Date: 11/02/2012
Case Number: Not reported
Name: PAINT ALKYD
Other Information: PAINT ALKYD
Material Waste: Material
Hazardous Categories 1: ACUTE
Hazardous Categories 2: Not reported

Permit Number: 109689
Update Date: 11/02/2012
Case Number: Not reported
Name: PAINT EPOXY
Other Information: PAINT EPOXY
Material Waste: Material
Hazardous Categories 1: Not reported
Hazardous Categories 2: Not reported

Permit Number: 109689
Update Date: 11/02/2012
Case Number: Not reported
Name: PAINT EPOXY
Other Information: PAINT EPOXY
Material Waste: Material
Hazardous Categories 1: ACUTE
Hazardous Categories 2: Not reported

Permit Number: 109689
Update Date: 11/02/2012
Case Number: Not reported
Name: PAINT URETHANE
Other Information: PAINT URETHANE
Material Waste: Material
Hazardous Categories 1: Not reported
Hazardous Categories 2: Not reported

Permit Number: 109689
Update Date: 11/02/2012
Case Number: Not reported
Name: PAINT, ALKYD
Other Information: PAINT, ALKYD
Material Waste: Material
Hazardous Categories 1: ACUTE
Hazardous Categories 2: Not reported

Permit Number: 109689

Map ID
Direction
Distance
Elevation

MAP FINDINGS

Site

Database(s)

EDR ID Number
EPA ID Number

SHIPYARD SEDIMENT SITE (NASSCO AND BAE SYSTEMS LEASEHOLDS) - (Continued)

S106879063

Update Date: 11/02/2012
Case Number: Not reported
Name: PAINT, EPOXY
Other Information: PAINT, EPOXY
Material Waste: Material
Hazardous Categories 1: Not reported
Hazardous Categories 2: Not reported

Permit Number: 109689
Update Date: 11/02/2012
Case Number: 74-98-6
Name: PROPANE LPG
Other Information: PROPANE LPG
Material Waste: Material
Hazardous Categories 1: PRESSURE RELEASE
Hazardous Categories 2: Not reported

Permit Number: 109689
Update Date: 11/02/2012
Case Number: 74-98-6
Name: PROPANE LPG
Other Information: PROPANE LPG
Material Waste: Material
Hazardous Categories 1: PRESSURE RELEASE
Hazardous Categories 2: Not reported

Permit Number: 109689
Update Date: 11/02/2012
Case Number: Not reported
Name: REGULAR UNLEADED
Other Information: UNDERGROUND TANK 109689 T004
Material Waste: Material
Hazardous Categories 1: ACUTE
Hazardous Categories 2: Not reported

Permit Number: 109689
Update Date: 11/02/2012
Case Number: 1310-73-2
Name: SODIUM HYDROXIDE SLN, BETZ WATER TREATMENT
Other Information: Not reported
Material Waste: Material
Hazardous Categories 1: ACUTE
Hazardous Categories 2: CHRONIC

Permit Number: 109689
Update Date: 11/02/2012
Case Number: Not reported
Name: SOLVENT
Other Information: Not reported
Material Waste: Material
Hazardous Categories 1: ACUTE
Hazardous Categories 2: Not reported

Permit Number: 109689
Update Date: 11/02/2012
Case Number: Not reported
Name: SOLVENT

Map ID
Direction
Distance
Elevation

MAP FINDINGS

Site

Database(s)

EDR ID Number
EPA ID Number

SHIPYARD SEDIMENT SITE (NASSCO AND BAE SYSTEMS LEASEHOLDS) - (Continued)

S106879063

Other Information: SOLVENT
Material Waste: Material
Hazardous Categories 1: ACUTE
Hazardous Categories 2: Not reported

Permit Number: 109689
Update Date: 11/02/2012
Case Number: Not reported
Name: SOLVENT 40/60 MEK/MIBK
Other Information: SOLVENT 40/60 MEK/MIBK
Material Waste: Material
Hazardous Categories 1: ACUTE
Hazardous Categories 2: Not reported

Permit Number: 109689
Update Date: 11/02/2012
Case Number: Not reported
Name: STEEL SHOT ABRASIVE
Other Information: STEEL SHOT ABRASIVE
Material Waste: Material
Hazardous Categories 1: Not reported
Hazardous Categories 2: Not reported

Permit Number: 109689
Update Date: 11/02/2012
Case Number: 803-23-24
Name: STODDARD SOLVENT
Other Information: Not reported
Material Waste: Material
Hazardous Categories 1: CHRONIC
Hazardous Categories 2: Not reported

Permit Number: 109689
Update Date: 11/02/2012
Case Number: Not reported
Name: THINNER, VARIOUS
Other Information: THINNER, VARIOUS
Material Waste: Material
Hazardous Categories 1: ACUTE
Hazardous Categories 2: Not reported

Permit Number: 109689
Update Date: 11/02/2012
Case Number: Not reported
Name: WASTE 132 AQUEOUS SOL'N WITH METALS-
SPENT CHELATE
Other Information: SPENT CHELATE
Material Waste: Waste
Hazardous Categories 1: Not reported
Hazardous Categories 2: Not reported

Permit Number: 109689
Update Date: 11/02/2012
Case Number: Not reported
Name: WASTE 134 AQUEOUS SOL'N W/LESS 10% ORG
Other Information: FUEL, OIL, WATER
Material Waste: Waste
Hazardous Categories 1: Not reported

Map ID
Direction
Distance
Elevation

MAP FINDINGS

Site

Database(s)

EDR ID Number
EPA ID Number

SHIPYARD SEDIMENT SITE (NASSCO AND BAE SYSTEMS LEASEHOLDS) - (Continued)

S106879063

Hazardous Categories 2: Not reported

Permit Number: 109689
Update Date: 11/02/2012
Case Number: Not reported
Name: WASTE 135 UNSPECIFIED AQUEOUS SOL'N
Other Information: CITRIC SOLN-LINE CLEANING
Material Waste: Waste
Hazardous Categories 1: Not reported
Hazardous Categories 2: Not reported

Permit Number: 109689
Update Date: 11/02/2012
Case Number: Not reported
Name: WASTE 151 ASBESTOS CONTAINING WASTE
Other Information: Not reported
Material Waste: Waste
Hazardous Categories 1: Not reported
Hazardous Categories 2: Not reported

Permit Number: 109689
Update Date: 11/02/2012
Case Number: Not reported
Name: WASTE 172 METAL DUST & MACHINING WASTE
Other Information: DEBRIS
Material Waste: Waste
Hazardous Categories 1: Not reported
Hazardous Categories 2: Not reported

Permit Number: 109689
Update Date: 11/02/2012
Case Number: Not reported
Name: WASTE 181 INORGANIC SOLID WASTE (OTHER)
Other Information: SANDBLAST WASTE
Material Waste: Waste
Hazardous Categories 1: Not reported
Hazardous Categories 2: Not reported

Permit Number: 109689
Update Date: 11/02/2012
Case Number: Not reported
Name: WASTE 181 INORGANIC SOLID WASTE (OTHER)-BATTERIES
Other Information: BATTERIES
Material Waste: Waste
Hazardous Categories 1: Not reported
Hazardous Categories 2: Not reported

Permit Number: 109689
Update Date: 11/02/2012
Case Number: Not reported
Name: WASTE 181 INORGANIC SOLID WASTE (OTHER)-CAUSTIC
Other Information: CAUSTIC SPILL DEBRIS
Material Waste: Waste
Hazardous Categories 1: Not reported
Hazardous Categories 2: Not reported

Permit Number: 109689

Map ID
Direction
Distance
Elevation

MAP FINDINGS

Site

Database(s)

EDR ID Number
EPA ID Number

SHIPYARD SEDIMENT SITE (NASSCO AND BAE SYSTEMS LEASEHOLDS) - (Continued)

S106879063

Update Date: 11/02/2012
Case Number: Not reported
Name: WASTE 181 INORGANIC SOLID WASTE (OTHER)-TAR
Other Information: TAR, TALLOW, CEMENT
Material Waste: Waste
Hazardous Categories 1: Not reported
Hazardous Categories 2: Not reported

Permit Number: 109689
Update Date: 11/02/2012
Case Number: Not reported
Name: WASTE 214 UNSPEC SOLVENT MIXTURE
Other Information: MEK STILL BOTTOMS
Material Waste: Waste
Hazardous Categories 1: Not reported
Hazardous Categories 2: Not reported

Permit Number: 109689
Update Date: 11/02/2012
Case Number: Not reported
Name: WASTE 221 WASTE OIL & MIXED OIL
Other Information: OIL/COMBUSTIBLE LQD, DSL
Material Waste: Waste
Hazardous Categories 1: Not reported
Hazardous Categories 2: Not reported

Permit Number: 109689
Update Date: 11/02/2012
Case Number: Not reported
Name: WASTE 222 OIL/WATER SEPARATION SLUDGE
Other Information: OILY WATER (MANAGE AS HW)
Material Waste: Waste
Hazardous Categories 1: Not reported
Hazardous Categories 2: Not reported

Permit Number: 109689
Update Date: 11/02/2012
Case Number: Not reported
Name: WASTE 223 UNSPEC OIL CONTAINING WASTE
Other Information: NH BILGE WATER OFFSITE POTW (NAVY)
Material Waste: Waste
Hazardous Categories 1: Not reported
Hazardous Categories 2: Not reported

Permit Number: 109689
Update Date: 11/02/2012
Case Number: Not reported
Name: WASTE 241 TANK BOTTOM WASTE
Other Information: BAKER TANK SLUDGE/ OIL
Material Waste: Waste
Hazardous Categories 1: Not reported
Hazardous Categories 2: Not reported

Permit Number: 109689
Update Date: 11/02/2012
Case Number: Not reported
Name: WASTE 342 ORGANIC LIQUIDS W/METALS

Map ID
Direction
Distance
Elevation

MAP FINDINGS

Site

Database(s)

EDR ID Number
EPA ID Number

SHIPYARD SEDIMENT SITE (NASSCO AND BAE SYSTEMS LEASEHOLDS) - (Continued)

S106879063

Other Information:	ANTIFREEZE SOLUTION
Material Waste:	Waste
Hazardous Categories 1:	Not reported
Hazardous Categories 2:	Not reported
Permit Number:	109689
Update Date:	11/02/2012
Case Number:	Not reported
Name:	WASTE 343 UNSPEC ORGANIC LIQUID MIXTURE
Other Information:	DIESEL, OIL TO NAVY (MATERIAL)
Material Waste:	Waste
Hazardous Categories 1:	Not reported
Hazardous Categories 2:	Not reported
Permit Number:	109689
Update Date:	11/02/2012
Case Number:	Not reported
Name:	WASTE 352 ORGANIC SOLIDS (OTHER)
Other Information:	OILY DEBRIS, RAGS
Material Waste:	Waste
Hazardous Categories 1:	Not reported
Hazardous Categories 2:	Not reported
Permit Number:	109689
Update Date:	11/02/2012
Case Number:	Not reported
Name:	WASTE 352 ORGANIC SOLIDS (OTHER)
Other Information:	PAINT CANS/DEBRIS
Material Waste:	Waste
Hazardous Categories 1:	Not reported
Hazardous Categories 2:	Not reported
Permit Number:	109689
Update Date:	11/02/2012
Case Number:	Not reported
Name:	WASTE 352 ORGANIC SOLIDS (OTHER)-
Other Information:	GREASE
Material Waste:	Waste
Hazardous Categories 1:	Not reported
Hazardous Categories 2:	Not reported
Permit Number:	109689
Update Date:	11/02/2012
Case Number:	Not reported
Name:	WASTE 352 ORGANIC SOLIDS (OTHER)-
Other Information:	PCB CONT DEBRIS
Material Waste:	Waste
Hazardous Categories 1:	Not reported
Hazardous Categories 2:	Not reported
Permit Number:	109689
Update Date:	11/02/2012
Case Number:	Not reported
Name:	WASTE 352 ORGANIC SOLIDS (OTHER)--
Other Information:	BURN TABLE SLAG
Material Waste:	Waste
Hazardous Categories 1:	Not reported

Map ID
Direction
Distance
Elevation

MAP FINDINGS

Site

Database(s)

EDR ID Number
EPA ID Number

SHIPYARD SEDIMENT SITE (NASSCO AND BAE SYSTEMS LEASEHOLDS) - (Continued)

S106879063

Hazardous Categories 2: Not reported

Permit Number: 109689
Update Date: 11/02/2012
Case Number: Not reported
Name: WASTE 352 ORGANIC SOLIDS (OTHER)-ADHESIVE
Other Information: ADHESIVE
Material Waste: Waste
Hazardous Categories 1: Not reported
Hazardous Categories 2: Not reported

Permit Number: 109689
Update Date: 11/02/2012
Case Number: Not reported
Name: WASTE 352 ORGANIC SOLIDS (OTHER)-PRESERVATIVE
Other Information: PRESERVATE-RAGS, PETROLATUM (WAX)
Material Waste: Waste
Hazardous Categories 1: Not reported
Hazardous Categories 2: Not reported

Permit Number: 109689
Update Date: 11/02/2012
Case Number: Not reported
Name: WASTE 461 PAINT SLUDGE
Other Information: PAINT SLUDGE
Material Waste: Waste
Hazardous Categories 1: Not reported
Hazardous Categories 2: Not reported

Permit Number: 109689
Update Date: 11/02/2012
Case Number: Not reported
Name: WASTE 791 LIQUIDS WITH PH <OR= 2-RYDLIME RINSATE
Other Information: RYDLIME RINSATE
Material Waste: Waste
Hazardous Categories 1: Not reported
Hazardous Categories 2: Not reported

Permit Number: 109689
Update Date: 11/02/2012
Case Number: Not reported
Name: WASTE 902 INFECTIOUS WASTE, SHARPS
Other Information: Not reported
Material Waste: Waste
Hazardous Categories 1: Not reported
Hazardous Categories 2: Not reported

Violations Active Permits:

Permit Number: 109689
Update Date: 11/02/2012
Inspection Date: 08/02/2011
Violation Code: 6HV0307
Violation: ILLEGAL DISPOSAL OF UNIVERSAL WASTE
Violation Citation: Disposal of universal waste to an unauthorized point. 25189.5(a); SQH:66273.11(a); LQH: 66273.31(a)
Activity: ACTIVE

Map ID
Direction
Distance
Elevation

MAP FINDINGS

Site

Database(s)

EDR ID Number
EPA ID Number

SHIPYARD SEDIMENT SITE (NASSCO AND BAE SYSTEMS LEASEHOLDS) - (Continued)

S106879063

Permit Number: 109689
Update Date: 11/02/2012
Inspection Date: 04/04/2003
Violation Code: 6HV3152
Violation: ALL MAINT/MONITOR RECORDS NOT AVAILABLE
Violation Citation: All maintenance/monitoring/calibration/ repair records not available.
25293; 2712 (b)
Activity: ACTIVE

Permit Number: 109689
Update Date: 11/02/2012
Inspection Date: 04/04/2003
Violation Code: 6HV0201
Violation: WASTE CONTAINER NOT CLOSED
Violation Citation: Hazardous waste containers are not kept closed while in storage. CCR
66265.173(a)
Activity: ACTIVE

Permit Number: 109689
Update Date: 11/02/2012
Inspection Date: 04/04/2003
Violation Code: 6HV0202
Violation: WASTE CONTAINER W/O LABELS
Violation Citation: Hazardous waste containers &/or tanks are missing labels, accumulation
date and/or are improperly labeled. CCR 66262.34(a)(2);
66262.34(a)(3) & 66262.34(f)
Activity: ACTIVE

Permit Number: 109689
Update Date: 11/02/2012
Inspection Date: 05/28/2004
Violation Code: 6HV0145
Violation: ERM REPORT NOT SUBMITTED TO HMD
Violation Citation: Excluded recyclable materials report not submitted biennially to HMD
&/or available. 25143.10
Activity: ACTIVE

Permit Number: 109689
Update Date: 11/02/2012
Inspection Date: 05/28/2004
Violation Code: 6HV3105
Violation: NO CURRENT FINANCIAL RESPONSIBILITY
Violation Citation: Current evidence of financial responsibility not available.
25292.2(a), 25299.33; 2809
Activity: ACTIVE

Permit Number: 109689
Update Date: 11/02/2012
Inspection Date: 08/06/2007
Violation Code: 6HV0202
Violation: WASTE CONTAINER W/O LABELS
Violation Citation: Hazardous waste containers &/or tanks are missing labels, accumulation
date and/or are improperly labeled. CCR 66262.34(a)(2);
66262.34(a)(3) & 66262.34(f)
Activity: ACTIVE

Permit Number: 109689

Map ID
Direction
Distance
Elevation

MAP FINDINGS

Site

Database(s)

EDR ID Number
EPA ID Number

SHIPYARD SEDIMENT SITE (NASSCO AND BAE SYSTEMS LEASEHOLDS) - (Continued)

S106879063

Update Date: 11/02/2012
Inspection Date: 08/06/2007
Violation Code: 6HV0142
Violation: DID NOT NOTIFY OF TIERED PERMITTING
Violation Citation: TIERED PERMITTING: Facility has failed to notify local CUPA and DTSC of eligible onsite treatment of hazardous waste. 25201(a)
Activity: ACTIVE

Permit Number: 109689
Update Date: 11/02/2012
Inspection Date: 08/08/2005
Violation Code: 6HV0202
Violation: WASTE CONTAINER W/O LABELS
Violation Citation: Hazardous waste containers &/or tanks are missing labels, accumulation date and/or are improperly labeled. CCR 66262.34(a)(2); 66262.34(a)(3) & 66262.34(f)
Activity: ACTIVE

Permit Number: 109689
Update Date: 11/02/2012
Inspection Date: 07/09/2012
Violation Code: 6HV3103
Violation: NO UST PLAN CHECK PERMIT OBTAINED
Violation Citation: UST repair/modify/closure permit not obtained .68.1004, 68.1005, 68.1009.5
Activity: ACTIVE

Permit Number: 109689
Update Date: 11/02/2012
Inspection Date: 07/09/2012
Violation Code: 6HV3115
Violation: NO 2NDARY CONTAINMT. TEST/REPAIRS
Violation Citation: Secondary containment testing not completed (passed) for all components &/or repairs to secondary containment components not completed. 25284.1, 25291(a)(2); 2637
Activity: ACTIVE

Permit Number: 109689
Update Date: 11/02/2012
Inspection Date: 07/09/2012
Violation Code: 6HV0201
Violation: WASTE CONTAINER NOT CLOSED
Violation Citation: Hazardous waste containers are not kept closed while in storage. CCR 66265.173(a)
Activity: ACTIVE

Permit Number: 109689
Update Date: 11/02/2012
Inspection Date: 07/09/2012
Violation Code: 6HV0207
Violation: FIRE/EXPLOSION/RELEASE NOT MINIMIZED
Violation Citation: Facility not maintained &/operated to minimize possibility of fire, explosion or release. CCR 66265.31
Activity: ACTIVE

Permit Number: 109689
Update Date: 11/02/2012

Map ID
Direction
Distance
Elevation

MAP FINDINGS

Site

Database(s)

EDR ID Number
EPA ID Number

SHIPYARD SEDIMENT SITE (NASSCO AND BAE SYSTEMS LEASEHOLDS) - (Continued)

S106879063

Inspection Date: 07/20/2010
Violation Code: 6HV0201
Violation: WASTE CONTAINER NOT CLOSED
Violation Citation: Hazardous waste containers are not kept closed while in storage. CCR 66265.173(a)
Activity: ACTIVE

UST:

UST Name: UNDERGROUND TANK 109689 T001
Last Update: 2012-11-02 14:17:38
Permit Number: 109689
Tank Type: UNKNOWN
Additional Id: 1
Capacity Gallons: 9995
UST Contents: DIESEL
Other Content Info: DIESEL
Reg Status: REMOVED
Remove Close Date: 1989-03-02 00:00:00
Year Installed: 1983-01-01 00:00:00
Pipe Type: Not reported
Delivery System: Not reported
Monitor Code: 05
UST Monitor Method: SW TANK DW PIPE W/ POS SHUTOFF-ALARM ON LLD W/ SIRS:SIR ANALY MONTHLY, TANK TEST BIENNIALY, PIPE TEST ANN 0.1 G/HR OR MO 0.2 G/HR

UST Name: UNDERGROUND TANK 109689 T003
Last Update: 2012-11-02 14:17:38
Permit Number: 109689
Tank Type: SINGLE WALL
Additional Id: 2
Capacity Gallons: 9900
UST Contents: DIESEL
Other Content Info: DIESEL
Reg Status: CLOSED
Remove Close Date: 1997-01-24 00:00:00
Year Installed: Not reported
Pipe Type: SINGLE WALL
Delivery System: SUCTION
Monitor Code: 02
UST Monitor Method: SW TANK SW PRESSURE PIPE W/ RESTRICTIVE LLD W/ SIRS: SIR DATA ANALYSIS MONTHLY, TANK TEST BIENNIALY, PIPE TEST ANNUALLY

UST Name: UNDERGROUND TANK 109689 T004
Last Update: 2012-11-02 14:17:38
Permit Number: 109689
Tank Type: DOUBLE WALL
Additional Id: 1 RT2010
Capacity Gallons: 12000
UST Contents: REGULAR UNLEADED
Other Content Info: REGULAR UNLEADED
Reg Status: ACTIVE
Remove Close Date: Not reported
Year Installed: 1988-01-01 00:00:00
Pipe Type: DOUBLE WALL
Delivery System: SUCTION
Monitor Code: 21
UST Monitor Method: DW TANK DW SUCTION AND/ OR GRAVITY PIPING WITH INTERSTITIAL

Map ID
Direction
Distance
Elevation

MAP FINDINGS

Site

Database(s)

EDR ID Number
EPA ID Number

SHIPYARD SEDIMENT SITE (NASSCO AND BAE SYSTEMS LEASEHOLDS) - (Continued)

S106879063

MONITORS: INTERSTITIAL

UST Name: UNDERGROUND TANK 109689 T005
Last Update: 2012-11-02 14:17:38
Permit Number: 109689
Tank Type: DOUBLE WALL
Additional Id: NT1915/TR2010, RT3630
Capacity Gallons: 12000
UST Contents: DIESEL
Other Content Info: DIESEL
Reg Status: ACTIVE
Remove Close Date: Not reported
Year Installed: 1996-01-01 00:00:00
Pipe Type: DOUBLE WALL
Delivery System: PRESSURE
Monitor Code: 31B
UST Monitor Method: DW TANK, DW PRESSURIZED PIPE W/ DRY TANK ANNULAR; POSITIVE SHUT-OFF & FAILSAFE, 3.0 LLD; UDC W/ MECHANICAL FLOAT

CERS HAZ WASTE:

Name: HII FLEET SUPPORT GROUP LLC (BAE SYSTEMS SAN DIEGO, CA)
Address: 2205 EAST BELT ST UNIT 8
City,State,Zip: SAN DIEGO, CA 92113
Site ID: 420513
CERS ID: 10731232
CERS Description: Hazardous Waste Generator

CHMIRS:

Name: Not reported
Address: 2205 E BELT ST
City,State,Zip: SAN DIEGO, CA 92113
OES Incident Number: 13-4336
OES notification: 07/15/2013
OES Date: Not reported
OES Time: Not reported
Date Completed: Not reported
Property Use: Not reported
Agency Id Number: Not reported
Agency Incident Number: Not reported
Time Notified: Not reported
Time Completed: Not reported
Surrounding Area: Not reported
Estimated Temperature: Not reported
Property Management: Not reported
More Than Two Substances Involved?: Not reported
Resp Agency Personel # Of Decontaminated: Not reported
Responding Agency Personel # Of Injuries: Not reported
Responding Agency Personel # Of Fatalities: Not reported
Others Number Of Decontaminated: Not reported
Others Number Of Injuries: Not reported
Others Number Of Fatalities: Not reported
Vehicle Make/year: Not reported
Vehicle License Number: Not reported
Vehicle State: Not reported
Vehicle Id Number: Not reported

Map ID
Direction
Distance
Elevation

MAP FINDINGS

Site

Database(s)

EDR ID Number
EPA ID Number

SHIPYARD SEDIMENT SITE (NASSCO AND BAE SYSTEMS LEASEHOLDS) - (Continued)

S106879063

CA DOT PUC/ICC Number:	Not reported
Company Name:	Not reported
Reporting Officer Name/ID:	Not reported
Report Date:	Not reported
Facility Telephone:	Not reported
Waterway Involved:	Yes
Waterway:	San Diego Bay
Spill Site:	Ship/Harbor/Port
Cleanup By:	Reporting Party
Containment:	Not reported
What Happened:	Not reported
Type:	Not reported
Measure:	Sheen
Other:	Not reported
Date/Time:	715
Year:	2013
Agency:	BAE Systems
Incident Date:	7/15/2013
Admin Agency:	San Diego County Health Services Department
Amount:	Not reported
Contained:	No
Site Type:	San Diego Bay
E Date:	Not reported
Substance:	Fuel - Unknown Type
Quantity Released:	5' x 6'
Unknown:	Not reported
Substance #2:	Not reported
Substance #3:	Not reported
Evacuations:	Not reported
Number of Injuries:	Not reported
Number of Fatalities:	Not reported
#1 Pipeline:	Not reported
#2 Pipeline:	Not reported
#3 Pipeline:	Not reported
#1 Vessel >= 300 Tons:	Not reported
#2 Vessel >= 300 Tons:	Not reported
#3 Vessel >= 300 Tons:	Not reported
Evacs:	Not reported
Injuries:	Not reported
Fatals:	Not reported
Comments:	Not reported
Description:	Vessel leaking from outboard motor causing the release, material is flowing directly into the water, RP is handling containment and clean up.
Name:	Not reported
Address:	2205 E BELT STREET
City,State,Zip:	SAN DIEGO, CA 92113
OES Incident Number:	1-6358
OES notification:	10/25/2011
OES Date:	Not reported
OES Time:	Not reported
Date Completed:	Not reported
Property Use:	Not reported
Agency Id Number:	Not reported
Agency Incident Number:	Not reported
Time Notified:	Not reported

Map ID
Direction
Distance
Elevation

MAP FINDINGS

Site

Database(s)

EDR ID Number
EPA ID Number

SHIPYARD SEDIMENT SITE (NASSCO AND BAE SYSTEMS LEASEHOLDS) - (Continued)

S106879063

Time Completed:	Not reported
Surrounding Area:	Not reported
Estimated Temperature:	Not reported
Property Management:	Not reported
More Than Two Substances Involved?:	Not reported
Resp Agncy Personel # Of Decontaminated:	Not reported
Responding Agency Personel # Of Injuries:	Not reported
Responding Agency Personel # Of Fatalities:	Not reported
Others Number Of Decontaminated:	Not reported
Others Number Of Injuries:	Not reported
Others Number Of Fatalities:	Not reported
Vehicle Make/year:	Not reported
Vehicle License Number:	Not reported
Vehicle State:	Not reported
Vehicle Id Number:	Not reported
CA DOT PUC/ICC Number:	Not reported
Company Name:	Not reported
Reporting Officer Name/ID:	Not reported
Report Date:	Not reported
Facility Telephone:	Not reported
Waterway Involved:	Yes
Waterway:	San Diego Bay
Spill Site:	Military Base
Cleanup By:	Unknown
Containment:	Not reported
What Happened:	Not reported
Type:	Not reported
Measure:	Gal(s)
Other:	Not reported
Date/Time:	1120
Year:	2011
Agency:	NRC
Incident Date:	10/25/2011
Admin Agency:	San Diego County Health Services Department
Amount:	Not reported
Contained:	Yes
Site Type:	San Diego Bay
E Date:	Not reported
Substance:	Hydraulic Oil
Quantity Released:	3
Unknown:	Not reported
Substance #2:	Not reported
Substance #3:	Not reported
Evacuations:	Not reported
Number of Injuries:	Not reported
Number of Fatalities:	Not reported
#1 Pipeline:	Not reported
#2 Pipeline:	Not reported
#3 Pipeline:	Not reported
#1 Vessel >= 300 Tons:	Not reported
#2 Vessel >= 300 Tons:	Not reported
#3 Vessel >= 300 Tons:	Not reported
Evacs:	Not reported
Injuries:	Not reported
Fatals:	Not reported
Comments:	Not reported
Description:	Per NRC report #993543 "Caller stated hydraulic

Map ID
 Direction
 Distance
 Elevation

MAP FINDINGS

Site

Database(s)

EDR ID Number
 EPA ID Number

SHIPYARD SEDIMENT SITE (NASSCO AND BAE SYSTEMS LEASEHOLDS) - (Continued)

S106879063

oil (2135) released from the USS Green Bay into the water due to a leak onboard the vessel."
 Remedial actions: "Cleaning up oil inside of the ship, using diapers for clean up on the water."

Name:	Not reported
Address:	2205 E. BELT ST.
City,State,Zip:	SAN DIEGO, CA
OES Incident Number:	17-2898
OES notification:	04/19/2017
OES Date:	Not reported
OES Time:	Not reported
Date Completed:	Not reported
Property Use:	Not reported
Agency Id Number:	Not reported
Agency Incident Number:	Not reported
Time Notified:	Not reported
Time Completed:	Not reported
Surrounding Area:	Not reported
Estimated Temperature:	Not reported
Property Management:	Not reported
More Than Two Substances Involved?:	Not reported
Resp Agncy Personel # Of Decontaminated:	Not reported
Responding Agency Personel # Of Injuries:	Not reported
Responding Agency Personel # Of Fatalities:	Not reported
Others Number Of Decontaminated:	Not reported
Others Number Of Injuries:	Not reported
Others Number Of Fatalities:	Not reported
Vehicle Make/year:	Not reported
Vehicle License Number:	Not reported
Vehicle State:	Not reported
Vehicle Id Number:	Not reported
CA DOT PUC/ICC Number:	Not reported
Company Name:	Not reported
Reporting Officer Name/ID:	Not reported
Report Date:	Not reported
Facility Telephone:	Not reported
Waterway Involved:	Yes
Waterway:	San Diego Bay
Spill Site:	Waterways
Cleanup By:	None
Containment:	Not reported
What Happened:	Not reported
Type:	Not reported
Measure:	Not reported
Other:	Not reported
Type:	PETROLEUM
Measure:	Oz.
Other:	Not reported
Date/Time:	1030
Year:	2017
Agency:	NRC
Incident Date:	04/19/2017
Admin Agency:	San Diego County Health Services Department
Amount:	Not reported
Contained:	Yes
Site Type:	San Diego Bay

Map ID
 Direction
 Distance
 Elevation

MAP FINDINGS

Site

Database(s)

EDR ID Number
 EPA ID Number

SHIPYARD SEDIMENT SITE (NASSCO AND BAE SYSTEMS LEASEHOLDS) - (Continued)

S106879063

E Date:	Not reported
Substance:	Motor Oil
Quantity Released:	2
Unknown:	Not reported
Substance #2:	Not reported
Substance #3:	Not reported
Evacuations:	Not reported
Number of Injuries:	Not reported
Number of Fatalities:	Not reported
#1 Pipeline:	No
#2 Pipeline:	No
#3 Pipeline:	No
#1 Vessel >= 300 Tons:	No
#2 Vessel >= 300 Tons:	No
#3 Vessel >= 300 Tons:	No
Evacs:	No
Injuries:	No
Fatals:	No
Comments:	Not reported
Description:	NRC report states: "CALLER IS REPORTING A RELEASE OF MOTOR OIL INTO SAN DIEGO BAY FROM A SMALL FLAT BED BOAT PROP FOR UNKNOWN REASONS. Sheen Size Length: 10 FEET, Sheen Size Width: 10 FEET. BOATS BEEN REMOVED FROM THE WATER AND TAKEN TO GET REPAIRS. SHEEN IS DISSIPATING NATURALLY."
Name:	Not reported
Address:	2205 E BELT ST
City,State,Zip:	SAN DIEGO, CA
OES Incident Number:	1-3901
OES notification:	06/29/2011
OES Date:	Not reported
OES Time:	Not reported
Date Completed:	Not reported
Property Use:	Not reported
Agency Id Number:	Not reported
Agency Incident Number:	Not reported
Time Notified:	Not reported
Time Completed:	Not reported
Surrounding Area:	Not reported
Estimated Temperature:	Not reported
Property Management:	Not reported
More Than Two Substances Involved?:	Not reported
Resp Agency Personel # Of Decontaminated:	Not reported
Responding Agency Personel # Of Injuries:	Not reported
Responding Agency Personel # Of Fatalities:	Not reported
Others Number Of Decontaminated:	Not reported
Others Number Of Injuries:	Not reported
Others Number Of Fatalities:	Not reported
Vehicle Make/year:	Not reported
Vehicle License Number:	Not reported
Vehicle State:	Not reported
Vehicle Id Number:	Not reported
CA DOT PUC/ICC Number:	Not reported
Company Name:	Not reported
Reporting Officer Name/ID:	Not reported
Report Date:	Not reported

Map ID
 Direction
 Distance
 Elevation

MAP FINDINGS

Site

Database(s)

EDR ID Number
 EPA ID Number

SHIPYARD SEDIMENT SITE (NASSCO AND BAE SYSTEMS LEASEHOLDS) - (Continued)

S106879063

Facility Telephone:	Not reported
Waterway Involved:	Yes
Waterway:	San Diego Harbor
Spill Site:	Ship/Harbor/Port
Cleanup By:	Unknown
Containment:	Not reported
What Happened:	Not reported
Type:	Not reported
Measure:	Sheen
Other:	Not reported
Date/Time:	650
Year:	2011
Agency:	NRC
Incident Date:	6/29/2011
Admin Agency:	San Diego County Health Services Department
Amount:	Not reported
Contained:	Unknown
Site Type:	San Diego Harbor
E Date:	Not reported
Substance:	Oil - Unknown Type, White colored
Quantity Released:	45' x 45'
Unknown:	Not reported
Substance #2:	Not reported
Substance #3:	Not reported
Evacuations:	Not reported
Number of Injuries:	Not reported
Number of Fatalities:	Not reported
#1 Pipeline:	Not reported
#2 Pipeline:	Not reported
#3 Pipeline:	Not reported
#1 Vessel >= 300 Tons:	Not reported
#2 Vessel >= 300 Tons:	Not reported
#3 Vessel >= 300 Tons:	Not reported
Evacs:	Not reported
Injuries:	Not reported
Fatals:	Not reported
Comments:	Not reported
Description:	Per NRC report: Received a call from BAE systems, caller stated there was an approximate 45' white sheen N of pier 1 on their facility.
Name:	Not reported
Address:	2205 E BELT ST
City,State,Zip:	SAN DIEGO, CA
OES Incident Number:	10-2377
OES notification:	04/15/2010
OES Date:	Not reported
OES Time:	Not reported
Date Completed:	Not reported
Property Use:	Not reported
Agency Id Number:	Not reported
Agency Incident Number:	Not reported
Time Notified:	Not reported
Time Completed:	Not reported
Surrounding Area:	Not reported
Estimated Temperature:	Not reported
Property Management:	Not reported

Map ID
Direction
Distance
Elevation

MAP FINDINGS

Site

Database(s)

EDR ID Number
EPA ID Number

SHIPYARD SEDIMENT SITE (NASSCO AND BAE SYSTEMS LEASEHOLDS) - (Continued)

S106879063

More Than Two Substances Involved?: Not reported
Resp Agency Personel # Of Decontaminated: Not reported
Responding Agency Personel # Of Injuries: Not reported
Responding Agency Personel # Of Fatalities: Not reported
Others Number Of Decontaminated: Not reported
Others Number Of Injuries: Not reported
Others Number Of Fatalities: Not reported
Vehicle Make/year: Not reported
Vehicle License Number: Not reported
Vehicle State: Not reported
Vehicle Id Number: Not reported
CA DOT PUC/ICC Number: Not reported
Company Name: Not reported
Reporting Officer Name/ID: Not reported
Report Date: Not reported
Facility Telephone: Not reported
Waterway Involved: Yes
Waterway: San Diego Bay
Spill Site: Merchant/Business
Cleanup By: Unrecoverable
Containment: Not reported
What Happened: Not reported
Type: Not reported
Measure: Oz.
Other: Not reported
Date/Time: 745
Year: 2010
Agency: BAE Systems
Incident Date: 4/15/2010
Admin Agency: San Diego County Health Services Department
Amount: Not reported
Contained: Yes
Site Type: San Diego Bay
E Date: Not reported
Substance: Hydraulic fluid
Quantity Released: 2
Unknown: Not reported
Substance #2: Not reported
Substance #3: Not reported
Evacuations: Not reported
Number of Injuries: Not reported
Number of Fatalities: Not reported
#1 Pipeline: Not reported
#2 Pipeline: Not reported
#3 Pipeline: Not reported
#1 Vessel >= 300 Tons: Not reported
#2 Vessel >= 300 Tons: Not reported
#3 Vessel >= 300 Tons: Not reported
Evacs: Not reported
Injuries: Not reported
Fataals: Not reported
Comments: Not reported
Description: THE CALLER IS REPORTING THAT WHILE OPERATING A RENTAL PIECE OF EQUIPMENT OVER WATER, THE LIFT ARM BEGAN TO LEAK HYDRAULIC OIL. 2 OUNCES OF HYDRAULIC OIL WAS DISCHARGED INTO SAN DIEGO BAY. DISSIPATE NATURALLY

Map ID
Direction
Distance
Elevation

MAP FINDINGS

Site

Database(s)

EDR ID Number
EPA ID Number

SHIPYARD SEDIMENT SITE (NASSCO AND BAE SYSTEMS LEASEHOLDS) - (Continued)

S106879063

Name: Not reported
Address: 2205 E BELT ST
City,State,Zip: SAN DIEGO, CA 92113
OES Incident Number: 1-0776
OES notification: 02/08/2011
OES Date: Not reported
OES Time: Not reported
Date Completed: Not reported
Property Use: Not reported
Agency Id Number: Not reported
Agency Incident Number: Not reported
Time Notified: Not reported
Time Completed: Not reported
Surrounding Area: Not reported
Estimated Temperature: Not reported
Property Management: Not reported
More Than Two Substances Involved?: Not reported
Resp Agncy Personel # Of Decontaminated: Not reported
Responding Agency Personel # Of Injuries: Not reported
Responding Agency Personel # Of Fatalities: Not reported
Others Number Of Decontaminated: Not reported
Others Number Of Injuries: Not reported
Others Number Of Fatalities: Not reported
Vehicle Make/year: Not reported
Vehicle License Number: Not reported
Vehicle State: Not reported
Vehicle Id Number: Not reported
CA DOT PUC/ICC Number: Not reported
Company Name: Not reported
Reporting Officer Name/ID: Not reported
Report Date: Not reported
Facility Telephone: Not reported
Waterway Involved: Yes
Waterway: San Diego Bay
Spill Site: Ship/Harbor/Port
Cleanup By: Reporting Party
Containment: Not reported
What Happened: Not reported
Type: Not reported
Measure: Sheen
Other: Not reported
Date/Time: 1340
Year: 2011
Agency: NRC
Incident Date: 2/8/2011
Admin Agency: San Diego County Health Services Department
Amount: Not reported
Contained: Unknown
Site Type: San Diego Bay
E Date: Not reported
Substance: Oil - Unknown type
Quantity Released: 5' x 20'
Unknown: Not reported
Substance #2: Not reported
Substance #3: Not reported
Evacuations: Not reported
Number of Injuries: Not reported

Map ID
 Direction
 Distance
 Elevation

MAP FINDINGS

Site

Database(s)

EDR ID Number
 EPA ID Number

SHIPYARD SEDIMENT SITE (NASSCO AND BAE SYSTEMS LEASEHOLDS) - (Continued)

S106879063

Number of Fatalities: Not reported
 #1 Pipeline: Not reported
 #2 Pipeline: Not reported
 #3 Pipeline: Not reported
 #1 Vessel >= 300 Tons: Not reported
 #2 Vessel >= 300 Tons: Not reported
 #3 Vessel >= 300 Tons: Not reported
 Evacs: Not reported
 Injuries: Not reported
 Fataals: Not reported
 Comments: Not reported
 Description: Per NRC Report: Caller is reporting unknown sheen from unknown source, currently deploying resources to attempt to recover material.

Name: Not reported
 Address: 2205 EAST BELT ST.
 City,State,Zip: SAN DIEGO, CA 92113
 OES Incident Number: 16-5578
 OES notification: 09/13/2016
 OES Date: Not reported
 OES Time: Not reported
Date Completed: Not reported
 Property Use: Not reported
 Agency Id Number: Not reported
 Agency Incident Number: Not reported
 Time Notified: Not reported
 Time Completed: Not reported
 Surrounding Area: Not reported
 Estimated Temperature: Not reported
 Property Management: Not reported
 More Than Two Substances Involved?: Not reported
 Resp Agncy Personel # Of Decontaminated: Not reported
 Responding Agency Personel # Of Injuries: Not reported
 Responding Agency Personel # Of Fatalities: Not reported
 Others Number Of Decontaminated: Not reported
 Others Number Of Injuries: Not reported
 Others Number Of Fatalities: Not reported
 Vehicle Make/year: Not reported
 Vehicle License Number: Not reported
 Vehicle State: Not reported
 Vehicle Id Number: Not reported
 CA DOT PUC/ICC Number: Not reported
 Company Name: Not reported
 Reporting Officer Name/ID: Not reported
 Report Date: Not reported
 Facility Telephone: Not reported
 Waterway Involved: Yes
 Waterway: San Diego Bay
 Spill Site: Other
 Cleanup By: Unrecoverable
 Containment: Not reported
 What Happened: Not reported
 Type: Not reported
 Measure: Not reported
 Other: Not reported
 Type: PETROLEUM

Map ID
Direction
Distance
Elevation

MAP FINDINGS

Site

Database(s)

EDR ID Number
EPA ID Number

SHIPYARD SEDIMENT SITE (NASSCO AND BAE SYSTEMS LEASEHOLDS) - (Continued)

S106879063

Measure: Sheen
Other: Not reported
Date/Time: 730
Year: 2016
Agency: BAE System
Incident Date: 09/13/2016
Admin Agency: San Diego County Health Services Department
Amount: Not reported
Contained: No
Site Type: San Diego Bay
E Date: Not reported
Substance: Rainbow Sheen
Quantity Released: 55 feet x 10 feet and 10 feet x 10 feet
Unknown: Not reported
Substance #2: Not reported
Substance #3: Not reported
Evacuations: Not reported
Number of Injuries: Not reported
Number of Fatalities: Not reported
#1 Pipeline: No
#2 Pipeline: No
#3 Pipeline: No
#1 Vessel >= 300 Tons: No
#2 Vessel >= 300 Tons: No
#3 Vessel >= 300 Tons: No
Evacs: No
Injuries: No
Fataals: No
Comments: Not reported
Description: Caller states: There are two unknown sheens from unknown sources in the San Diego Bay. One sheen is 55 feet x 10 feet and the second sheen is 10 feet x 10 feet. The sheens are unrecoverable. The sheens are dissipating naturally.

CERS:

Name: HII FLEET SUPPORT GROUP LLC (BAE SYSTEMS SAN DIEGO, CA)
Address: 2205 EAST BELT ST UNIT 8
City,State,Zip: SAN DIEGO, CA 92113
Site ID: 420513
CERS ID: 10731232
CERS Description: Chemical Storage Facilities

Violations:

Site ID: 420513
Site Name: HII Fleet Support Group LLC (BAE Systems San Diego, CA)
Violation Date: 10-18-2017
Citation: HSC 6.5 Multiple - California Health and Safety Code, Chapter 6.5, Section(s) Multiple
Violation Description: Hazardous Waste Generator Program - Administration/Documentation - General
Violation Notes: Returned to compliance on 10/19/2017. Inspection Sequence ID:5689686;Violation:HMD0138 Manifest signed by the TSDF not available for inspection. 22 CCR 66262.40(a)
Violation Division: San Diego County Department of Env Health
Violation Program: HW
Violation Source: CERS

Map ID
Direction
Distance
Elevation

MAP FINDINGS

Site

Database(s)

EDR ID Number
EPA ID Number

SHIPYARD SEDIMENT SITE (NASSCO AND BAE SYSTEMS LEASEHOLDS) - (Continued)

S106879063

Evaluation:

Eval General Type: Compliance Evaluation Inspection
Eval Date: 10-18-2017
Violations Found: No
Eval Type: Routine done by local agency
Eval Notes: Inspector: Marquez Marie Inspection ID:5689686
Eval Division: San Diego County Department of Env Health
Eval Program: HMRRP
Eval Source: CERS

Eval General Type: Compliance Evaluation Inspection
Eval Date: 10-18-2017
Violations Found: Yes
Eval Type: Routine done by local agency
Eval Notes: Inspector: Marquez Marie Inspection ID:5689686
Eval Division: San Diego County Department of Env Health
Eval Program: HW
Eval Source: CERS

Affiliation:

Affiliation Type Desc: Document Preparer
Entity Name: CHARLES PARENTO
Entity Title: Not reported
Affiliation Address: Not reported
Affiliation City: Not reported
Affiliation State: Not reported
Affiliation Country: Not reported
Affiliation Zip: Not reported
Affiliation Phone: Not reported

Affiliation Type Desc: Identification Signer
Entity Name: CHARLES PARENTO
Entity Title: EH&S MANAGER
Affiliation Address: Not reported
Affiliation City: Not reported
Affiliation State: Not reported
Affiliation Country: Not reported
Affiliation Zip: Not reported
Affiliation Phone: Not reported

Affiliation Type Desc: Parent Corporation
Entity Name: AMSEC LLC - Prime
Entity Title: Not reported
Affiliation Address: Not reported
Affiliation City: Not reported
Affiliation State: Not reported
Affiliation Country: Not reported
Affiliation Zip: Not reported
Affiliation Phone: Not reported

Affiliation Type Desc: Facility Mailing Address
Entity Name: Mailing Address
Entity Title: Not reported
Affiliation Address: 9444 Balboa Ave Ste 400
Affiliation City: San Diego
Affiliation State: CA

Map ID
Direction
Distance
Elevation

MAP FINDINGS

Site

Database(s)

EDR ID Number
EPA ID Number

SHIPYARD SEDIMENT SITE (NASSCO AND BAE SYSTEMS LEASEHOLDS) - (Continued)

S106879063

Affiliation Country: Not reported
Affiliation Zip: 92123
Affiliation Phone: Not reported

Affiliation Type Desc: Operator
Entity Name: HII Fleet Support Group LLC - Prime
Entity Title: Not reported
Affiliation Address: Not reported
Affiliation City: Not reported
Affiliation State: Not reported
Affiliation Country: Not reported
Affiliation Zip: Not reported
Affiliation Phone: (858) 522-6101

Affiliation Type Desc: CUPA District
Entity Name: San Diego County Env Health
Entity Title: Not reported
Affiliation Address: PO Box 129261
Affiliation City: San Diego
Affiliation State: CA
Affiliation Country: Not reported
Affiliation Zip: 92112-9261
Affiliation Phone: (858) 505-6880

Affiliation Type Desc: Environmental Contact
Entity Name: CHARLES PARENTO
Entity Title: Not reported
Affiliation Address: 9444 Balboa Ave Ste 400
Affiliation City: San Diego
Affiliation State: CA
Affiliation Country: Not reported
Affiliation Zip: 92123
Affiliation Phone: Not reported

Affiliation Type Desc: Legal Owner
Entity Name: HII Fleet Support Group LLC
Entity Title: Not reported
Affiliation Address: 9444 Balboa Ave Ste 400
Affiliation City: San Diego
Affiliation State: CA
Affiliation Country: United States
Affiliation Zip: 92123
Affiliation Phone: (858) 522-6101

Affiliation Type Desc: Property Owner
Entity Name: BAE Systems, San Diego, CA
Entity Title: Not reported
Affiliation Address: 2205 East Belt St
Affiliation City: San Diego
Affiliation State: CA
Affiliation Country: United States
Affiliation Zip: 92113
Affiliation Phone: (619) 238-1000

Name: SOUTHWEST MARINE INC
Address: 2205 E BELT STREET

Map ID
Direction
Distance
Elevation

MAP FINDINGS

Site

Database(s)

EDR ID Number
EPA ID Number

SHIPYARD SEDIMENT SITE (NASSCO AND BAE SYSTEMS LEASEHOLDS) - (Continued)

S106879063

City,State,Zip: SAN DIEGO, CA 92113
Site ID: 234304
CERS ID: T0607302234
CERS Description: Leaking Underground Storage Tank Cleanup Site

Affiliation:

Affiliation Type Desc: Local Agency Caseworker
Entity Name: LAURIE APECECHEA - SAN DIEGO COUNTY LOP
Entity Title: Not reported
Affiliation Address: P.O. Box 129261
Affiliation City: San Diego
Affiliation State: CA
Affiliation Country: Not reported
Affiliation Zip: Not reported
Affiliation Phone: Not reported

Name: SOUTHWEST MARINE INC
Address: 2205 E BELT STREET
City,State,Zip: SAN DIEGO, CA 92113
Site ID: 234304
CERS ID: T0608142390
CERS Description: Cleanup Program Site

Affiliation:

Affiliation Type Desc: Local Agency Caseworker
Entity Name: LAURIE APECECHEA - SAN DIEGO COUNTY LOP
Entity Title: Not reported
Affiliation Address: P.O. Box 129261
Affiliation City: San Diego
Affiliation State: CA
Affiliation Country: Not reported
Affiliation Zip: Not reported
Affiliation Phone: Not reported

Name: SHIPYARD SEDIMENT SITE (NASSCO AND BAE SYSTEMS LEASEHOLDS) - NORTH SHIPYARD - BA
Address: 2205 EAST BELT STREET
City,State,Zip: SAN DIEGO, CA 92113
Site ID: 255183
CERS ID: SL607392738
CERS Description: Cleanup Program Site

Affiliation:

Affiliation Type Desc: Regional Board Caseworker
Entity Name: STEVE S. TEEL - SAN DIEGO RWQCB (REGION 9)
Entity Title: Not reported
Affiliation Address: 2375 Northside Drive, Suite 100
Affiliation City: SAN DIEGO
Affiliation State: CA
Affiliation Country: Not reported
Affiliation Zip: Not reported
Affiliation Phone: 6195213357

Map ID
Direction
Distance
Elevation

MAP FINDINGS

Site

Database(s)

EDR ID Number
EPA ID Number

AE195 **TROPIC ICE CREAM**
NNW **1776 NATIONAL AVE**
1/4-1/2 **SAN DIEGO, CA 92113**
0.298 mi.
1574 ft. **Site 3 of 6 in cluster AE**

CA LUST **S100233011**
CA SWEEPS UST **N/A**
CA SAN DIEGO CO LOP

Relative:
Higher
Actual:
52 ft.

Relative: LUST REG 9:
Higher Region: 9
 Status: Case Closed
Actual: Case Number: 9UT1822
52 ft. Local Case: H03524-001
 Substance: Gasoline
 Qty Leaked: 0
 Abate Method: Excavate and Dispose - remove contaminated soil and dispose in approved site

 Local Agency: San Diego
 How Found: Other Means
 How Stopped: Other Means
 Source: Unknown
 Cause: Unknown
 Lead Agency: Local Agency
 Case Type: Other ground water affected
 Date Found: 06/07/1990
 Date Stopped: 06/07/1990
 Confirm Date: / /
 Submit Workplan: 9/26/90
 Prelim Assess: 10/23/1992
 Desc Pollution: Not reported
 Remed Plan: 10/24/1991
 Remed Action: Not reported
 Began Monitor: Not reported
 Release Date: 06/07/1990
 Enforce Date: Not reported
 Closed Date: 6/18/96
 Enforce Type: Not reported
 Pilot Program: LOP
 Basin Number: 908.22
 GW Depth: 24'
 Beneficial Use: No Beneficial groundwater use
 NPDES Number: Not reported
 Priority: 1C
 File Dispn: File discarded, case closed
 Interim Remedial Actions: No
 Cleanup and Abatement order Number: Not reported
 Waste Discharge Requirement Number: Not reported

SWEEPS UST:
Name: TROPIC ICE CREAM CO
Address: 1776 NATIONAL AVE
City: SAN DIEGO
Status: Not reported
Comp Number: 3524
Number: Not reported
Board Of Equalization: 44-021879
Referral Date: Not reported
Action Date: Not reported
Created Date: Not reported
Owner Tank Id: Not reported
SWRCB Tank Id: 37-000-003524-000001

Map ID
Direction
Distance
Elevation

MAP FINDINGS

Site

Database(s)

EDR ID Number
EPA ID Number

TROPIC ICE CREAM (Continued)

S100233011

Tank Status: Not reported
Capacity: 2500
Active Date: Not reported
Tank Use: M.V. FUEL
STG: PRODUCT
Content: REG UNLEADED
Number Of Tanks: 4

Name: TROPIC ICE CREAM CO
Address: 1776 NATIONAL AVE
City: SAN DIEGO
Status: Not reported
Comp Number: 3524
Number: Not reported
Board Of Equalization: 44-021879
Referral Date: Not reported
Action Date: Not reported
Created Date: Not reported
Owner Tank Id: Not reported
SWRCB Tank Id: 37-000-003524-000002
Tank Status: Not reported
Capacity: 2000
Active Date: Not reported
Tank Use: M.V. FUEL
STG: PRODUCT
Content: OTHER
Number Of Tanks: Not reported

Name: TROPIC ICE CREAM CO
Address: 1776 NATIONAL AVE
City: SAN DIEGO
Status: Not reported
Comp Number: 3524
Number: Not reported
Board Of Equalization: 44-021879
Referral Date: Not reported
Action Date: Not reported
Created Date: Not reported
Owner Tank Id: Not reported
SWRCB Tank Id: 37-000-003524-000003
Tank Status: Not reported
Capacity: 2000
Active Date: Not reported
Tank Use: M.V. FUEL
STG: PRODUCT
Content: LEADED
Number Of Tanks: Not reported

Name: TROPIC ICE CREAM CO
Address: 1776 NATIONAL AVE
City: SAN DIEGO
Status: Not reported
Comp Number: 3524
Number: Not reported
Board Of Equalization: 44-021879
Referral Date: Not reported
Action Date: Not reported

Map ID
 Direction
 Distance
 Elevation

MAP FINDINGS

Site

Database(s)

EDR ID Number
 EPA ID Number

TROPIC ICE CREAM (Continued)

S100233011

Created Date: Not reported
 Owner Tank Id: Not reported
 SWRCB Tank Id: 37-000-003524-000004
 Tank Status: Not reported
 Capacity: 500
 Active Date: Not reported
 Tank Use: PETROLEUM
 STG: WASTE
 Content: Not reported
 Number Of Tanks: Not reported

SAN DIEGO CO LOP:

Name: TROPIC ICE CREAM CO
 Address: 1776 NATIONAL AVE
 City,State,Zip: SAN DIEGO, CA 92113
 Record ID: DEH1990-LSAM-H03524-001
 Record Status: Completed
 Opened Date: 06/07/1990
 Parcel Number: 538-050-12-00
 Case Type: LOP - Local Oversight Program
 Historical Name: TROPIC ICE CREAM
 SWRCB Global ID: T0607300611
 Funding: F - LOP Federal Fund
 Lead Agency: DEH/SAM
 Lead Agency Date: 06/07/1990
 Census Tract: 51.00
 Community: San Diego
 Jurisdiction: SAN DIEGO
 Watershed Basin Number: 908.22
 Water Purveyor: SAN DIEGO
 Fire Agency: SAN DIEGO
 Latitude: 32.7023717
 Longitude: -117.1469627
 X MapCoord: 6285735.892
 Y MapCoord: 1836551.353

**AE196
 NNW
 1/4-1/2
 0.298 mi.
 1574 ft.**

**THE FACTORY ROWHOMES, LLC
 1776 NATIONAL AVENUE
 SAN DIEGO, CA 92113
 Site 4 of 6 in cluster AE**

**CA CPS-SLIC S118504873
 CA CERS N/A**

**Relative:
 Higher
 Actual:
 52 ft.**

CPS-SLIC:
 Name: THE FACTORY ROWHOMES, LLC
 Address: 1776 NATIONAL AVENUE
 City,State,Zip: SAN DIEGO, CA 92113
 Region: STATE
Facility Status: Open - Site Assessment
 Status Date: 04/26/2016
 Global Id: T10000008826
 Lead Agency: SAN DIEGO COUNTY LOP
 Lead Agency Case Number: DEH2016-LSAM-000369
 Latitude: 32.70234
 Longitude: -117.14684
 Case Type: Cleanup Program Site
 Case Worker: JC
 Local Agency: SAN DIEGO COUNTY LOP

Map ID
 Direction
 Distance
 Elevation

MAP FINDINGS

Site

Database(s)

EDR ID Number
 EPA ID Number

THE FACTORY ROWHOMES, LLC (Continued)

S118504873

RB Case Number: Not reported
 File Location: Not reported
 Potential Media Affected: Not reported
 Potential Contaminants of Concern: Not reported
 Site History: Not reported

[Click here to access the California GeoTracker records for this facility:](#)

CERS:

Name: THE FACTORY ROWHOMES, LLC
 Address: 1776 NATIONAL AVENUE
 City,State,Zip: SAN DIEGO, CA 92113
 Site ID: 368921
 CERS ID: T10000008826
 CERS Description: Cleanup Program Site

Affiliation:

Affiliation Type Desc: Local Agency Caseworker
 Entity Name: JAMES CLAY - SAN DIEGO COUNTY LOP
 Entity Title: Not reported
 Affiliation Address: P.O. Box 129261
 Affiliation City: San Diego
 Affiliation State: CA
 Affiliation Country: Not reported
 Affiliation Zip: Not reported
 Affiliation Phone: Not reported

**AE197
 NNW
 1/4-1/2
 0.298 mi.
 1574 ft.**

**TROPIC ICE CREAM
 1776 NATIONAL
 SAN DIEGO, CA 92113
 Site 5 of 6 in cluster AE**

**CA LUST S104745710
 CA SAN DIEGO CO. SAM N/A
 CA San Diego Co. HMMD
 CA HIST CORTESE
 CA NPDES
 CA CIWQS
 CA CERS**

**Relative:
 Higher**

**Actual:
 52 ft.**

LUST:

Name: TROPIC ICE CREAM CO
 Address: 1776 NATIONAL AV
 City,State,Zip: SAN DIEGO, CA 921131011
 Lead Agency: SAN DIEGO COUNTY LOP
 Case Type: LUST Cleanup Site
 Geo Track: http://geotracker.waterboards.ca.gov/profile_report.asp?global_id=T0607300611
 Global Id: T0607300611
 Latitude: 32.7023719
 Longitude: -117.146963
 Status: Completed - Case Closed
 Status Date: 06/18/1996
 Case Worker: Not reported
 RB Case Number: 9UT1822
 Local Agency: Not reported
 File Location: Local Agency
 Local Case Number: H03524-001
 Potential Media Affect: Not reported
 Potential Contaminants of Concern: Not reported
 Site History: Not reported

LUST:

Map ID
Direction
Distance
Elevation

MAP FINDINGS

Site

Database(s)

EDR ID Number
EPA ID Number

TROPIC ICE CREAM (Continued)

S104745710

Global Id: T0607300611
Action Type: ENFORCEMENT
Date: 09/26/1990
Action: Notice of Responsibility

Global Id: T0607300611
Action Type: ENFORCEMENT
Date: 06/20/1996
Action: Closure/No Further Action Letter

LUST:

Global Id: T0607300611
Status: Open - Case Begin Date
Status Date: 06/07/1990

Global Id: T0607300611
Status: Completed - Case Closed
Status Date: 06/18/1996

SAN DIEGO CO. SAM:

Name: TROPIC ICE CREAM CO
Address: 1776 NATIONAL AV
City,State,Zip: SAN DIEGO, CA 921131011
Case Number: H03524-001
Agency: DEH Site Assessment & Mitigation
Funding: LOP - Federal Fund
Facility Type: Drinking Water Aquifer Impacted
Facility Status: Closed Case
Date: 6/18/1996
Date Began: 6/7/1990

HMMD SAN DIEGO:

Name: TROPIC ICE CREAM CO
Address: 1776 NATIONAL AV
City,State,Zip: SAN DIEGO, CA 92113
Permit Number: 103524
Business Type: 6HK03
EPA Id Number: Not reported
APN: 538-050-12-00
Last HMMD Inspection: 01/26/1990
Facility Telephone: 619-234-5584
Permit Status: INAC
Permit Expiration: 01/26/1990
Date Last Updated: 11/02/2012
Facility Owner: HOWARD BROCKMAN
Facility Mailing Address: 1776 NATIONAL AV
Facility Mailing City: SAN DIEGO
Facility Mailing State: CA
Facility Mailing Zip: 92113-1011
UST Owner: HOWARD BROCKMAN
Handle Regulated Hazmat: Not reported
Own Or Operate UST: Not reported
Subject To APSA: Not reported
Generate Haz Waste: Not reported
Treat Haz Waste: Not reported

Map ID
Direction
Distance
Elevation

MAP FINDINGS

Site

Database(s)

EDR ID Number
EPA ID Number

TROPIC ICE CREAM (Continued)

S104745710

Generate Medical Waste: Not reported

UST:

UST Name: UNDERGROUND TANK 103524 T001
Last Update: 2012-11-02 14:17:38
Permit Number: 103524
Tank Type: SINGLE WALL
Additional Id: 1
Capacity Gallons: 2500
UST Contents: REGULAR UNLEADED
Other Content Info: REGULAR UNLEADED
Reg Status: REMOVED
Remove Close Date: 1990-07-06 00:00:00
Year Installed: Not reported
Pipe Type: Not reported
Delivery System: Not reported
Monitor Code: 05
UST Monitor Method: SW TANK DW PIPE W/ POS SHUTOFF-ALARM ON LLD W/ SIRS:SIR ANALY MONTHLY, TANK TEST BIENNIALY, PIPE TEST ANN 0.1 G/HR OR MO 0.2 G/HR

UST Name: UNDERGROUND TANK 103524 T002
Last Update: 2012-11-02 14:17:38
Permit Number: 103524
Tank Type: SINGLE WALL
Additional Id: 2
Capacity Gallons: 2000
UST Contents: DIESEL
Other Content Info: DIESEL
Reg Status: REMOVED
Remove Close Date: 1990-07-06 00:00:00
Year Installed: Not reported
Pipe Type: Not reported
Delivery System: Not reported
Monitor Code: 05
UST Monitor Method: SW TANK DW PIPE W/ POS SHUTOFF-ALARM ON LLD W/ SIRS:SIR ANALY MONTHLY, TANK TEST BIENNIALY, PIPE TEST ANN 0.1 G/HR OR MO 0.2 G/HR

UST Name: UNDERGROUND TANK 103524 T003
Last Update: 2012-11-02 14:17:38
Permit Number: 103524
Tank Type: SINGLE WALL
Additional Id: 3
Capacity Gallons: 2000
UST Contents: LEADED
Other Content Info: LEADED
Reg Status: REMOVED
Remove Close Date: 1990-07-06 00:00:00
Year Installed: Not reported
Pipe Type: Not reported
Delivery System: Not reported
Monitor Code: 05
UST Monitor Method: SW TANK DW PIPE W/ POS SHUTOFF-ALARM ON LLD W/ SIRS:SIR ANALY MONTHLY, TANK TEST BIENNIALY, PIPE TEST ANN 0.1 G/HR OR MO 0.2 G/HR

UST Name: UNDERGROUND TANK 103524 T004
Last Update: 2012-11-02 14:17:38
Permit Number: 103524
Tank Type: SINGLE WALL

Map ID
Direction
Distance
Elevation

MAP FINDINGS

Site

Database(s)

EDR ID Number
EPA ID Number

TROPIC ICE CREAM (Continued)

S104745710

Additional Id: 4
Capacity Gallons: 500
UST Contents: Not reported
Other Content Info: WASTE OIL
Reg Status: REMOVED
Remove Close Date: 1990-07-06 00:00:00
Year Installed: Not reported
Pipe Type: Not reported
Delivery System: Not reported
Monitor Code: 07
UST Monitor Method: SW TANK SW PRESSURE PIPE W/RESTRICTIVE LLD W/DAILY RECONCILIATION OR WEEKLY GAUGING: TANK AND PIPE TEST ANNUALLY

HIST CORTESE:

edr_fname: TROPIC ICE CREAM
edr_fadd1: 1776 NATIONAL
City,State,Zip: SAN DIEGO, CA 92113
Region: CORTESE
Facility County Code: 37
Reg By: LTNKA
Reg Id: 9UT1822

NPDES:

Name: CAL
Address: 1776 NATIONAL AVE
City,State,Zip: SAN DIEGO, CA 92101
Facility Status: Not reported
NPDES Number: Not reported
Region: Not reported
Agency Number: Not reported
Regulatory Measure ID: Not reported
Place ID: Not reported
Order Number: Not reported
WDID: 9 371023341
Regulatory Measure Type: Industrial
Program Type: Not reported
Adoption Date Of Regulatory Measure: Not reported
Effective Date Of Regulatory Measure: Not reported
Termination Date Of Regulatory Measure: Not reported
Expiration Date Of Regulatory Measure: Not reported
Discharge Address: Not reported
Discharge Name: Not reported
Discharge City: Not reported
Discharge State: Not reported
Discharge Zip: Not reported
Status: Terminated
Status Date: 11/21/2014
Operator Name: California Experience LLC
Operator Address: 706 Kettner Blvd
Operator City: San Diego
Operator State: California
Operator Zip: 92101

NPDES as of 03/2018:

NPDES Number: Not reported
Status: Not reported

Map ID
Direction
Distance
Elevation

MAP FINDINGS

Site

Database(s)

EDR ID Number
EPA ID Number

TROPIC ICE CREAM (Continued)

S104745710

Agency Number: Not reported
Region: 9
Regulatory Measure ID: 420310
Order Number: Not reported
Regulatory Measure Type: Industrial
Place ID: Not reported
WDID: 9 371023341
Program Type: Not reported
Adoption Date Of Regulatory Measure: Not reported
Effective Date Of Regulatory Measure: Not reported
Expiration Date Of Regulatory Measure: Not reported
Termination Date Of Regulatory Measure: 11/21/2014
Discharge Name: Not reported
Discharge Address: Not reported
Discharge City: Not reported
Discharge State: Not reported
Discharge Zip: Not reported
Received Date: 09/20/2011
Processed Date: 09/20/2011
Status: Terminated
Status Date: 11/21/2014
Place Size: 10000
Place Size Unit: SqFt
Contact: Matthew Berger
Contact Title: Not reported
Contact Phone: 858-568-1283
Contact Phone Ext: Not reported
Contact Email: Not reported
Operator Name: California Experience LLC
Operator Address: 706 Kettner Blvd
Operator City: San Diego
Operator State: California
Operator Zip: 92101
Operator Contact: Matthew Berger
Operator Contact Title: Not reported
Operator Contact Phone: 858-568-1283
Operator Contact Phone Ext: Not reported
Operator Contact Email: Not reported
Operator Type: Private Business
Developer: Not reported
Developer Address: Not reported
Developer City: Not reported
Developer State: California
Developer Zip: Not reported
Developer Contact: Not reported
Developer Contact Title: Not reported
Constype Linear Utility Ind: Not reported
Emergency Phone: 999-999-9999
Emergency Phone Ext: Not reported
Constype Above Ground Ind: Not reported
Constype Below Ground Ind: Not reported
Constype Cable Line Ind: Not reported
Constype Comm Line Ind: Not reported
Constype Commercial Ind: Not reported
Constype Electrical Line Ind: Not reported
Constype Gas Line Ind: Not reported
Constype Industrial Ind: Not reported

Map ID
Direction
Distance
Elevation

MAP FINDINGS

Site

Database(s)

EDR ID Number
EPA ID Number

TROPIC ICE CREAM (Continued)

S104745710

Constype Other Description: Not reported
Constype Other Ind: Not reported
Constype Recons Ind: Not reported
Constype Residential Ind: Not reported
Constype Transport Ind: Not reported
Constype Utility Description: Not reported
Constype Utility Ind: Not reported
Constype Water Sewer Ind: Not reported
Dir Discharge Uswater Ind: N
Receiving Water Name: pacific
Certifier: matthew berger
Certifier Title: Not reported
Certification Date: 16-SEP-13
Primary Sic: 3713-Truck and Bus Bodies
Secondary Sic: Not reported
Tertiary Sic: Not reported

CIWQS:

Name: CAL
Address: 1776 NATIONAL AVE
City,State,Zip: SAN DIEGO, CA 92101
Agency: California Experience LLC
Agency Address: 706 Kettner Blvd, San Diego, CA 92101
Place/Project Type: Industrial - Truck and Bus Bodies
SIC/NAICS: 3713
Region: 9
Program: INDSTW
Regulatory Measure Status: Terminated
Regulatory Measure Type: Storm water industrial
Order Number: 2014-0057-DWQ
WDID: 9 371023341
NPDES Number: CAS000001
Adoption Date: Not reported
Effective Date: 09/20/2011
Termination Date: 11/21/2014
Expiration/Review Date: Not reported
Design Flow: Not reported
Major/Minor: Not reported
Complexity: Not reported
TTWQ: Not reported
Enforcement Actions within 5 years: 0
Violations within 5 years: 0
Latitude: Not reported
Longitude: Not reported

CERS:

Name: TROPIC ICE CREAM CO
Address: 1776 NATIONAL AV
City,State,Zip: SAN DIEGO, CA 921131011
Site ID: 229637
CERS ID: T0607300611
CERS Description: Leaking Underground Storage Tank Cleanup Site

Map ID
Direction
Distance
Elevation

MAP FINDINGS

Site

Database(s)

EDR ID Number
EPA ID Number

AI198 **CHEVRON USA INC.**
SSE **2351 E HARBOR DR**
1/4-1/2 **SAN DIEGO, CA 92113**
0.301 mi.
1589 ft. **Site 1 of 4 in cluster AI**

CA LUST **S104574079**
CA CPS-SLIC **N/A**
CA SAN DIEGO CO LOP

Relative:
Lower
Actual:
32 ft.

LUST:
Name: CHEVRON USA INC.
Address: 2351 E HARBOR DR
City,State,Zip: SAN DIEGO, CA 921133637
Lead Agency: SAN DIEGO COUNTY LOP
Case Type: LUST Cleanup Site
Geo Track: http://geotracker.waterboards.ca.gov/profile_report.asp?global_id=T0607300019
Global Id: T0607300019
Latitude: 32.6927154765551
Longitude: -117.140229238829
Status: Open - Remediation
Status Date: 10/11/1988
Case Worker: EP
RB Case Number: 9UT0015
Local Agency: SAN DIEGO COUNTY LOP
File Location: Local Agency
Local Case Number: H03791-001
Potential Media Affect: Other Groundwater (uses other than drinking water)
Potential Contaminants of Concern: Diesel, Gasoline
Site History: Soil contamination was noted during the removal of a 1,000 gallon used oil underground storage tank March 1987. Free product was detected in monitoring wells in 1988. See Environmental Data Tab for additional information.

LUST:
Global Id: T0607300019
Contact Type: Local Agency Caseworker
Contact Name: ED PAREDES
Organization Name: SAN DIEGO COUNTY LOP
Address: P.O. Box 129261
City: SAN DIEGO
Email: ed.paredes@sdcounty.ca.gov
Phone Number: 8585056806

LUST:
Global Id: T0607300019
Action Type: ENFORCEMENT
Date: 07/08/2009
Action: Letter - Notice

Global Id: T0607300019
Action Type: ENFORCEMENT
Date: 01/07/2014
Action: Technical Correspondence / Assistance / Other

Global Id: T0607300019
Action Type: ENFORCEMENT
Date: 11/05/2014
Action: Technical Correspondence / Assistance / Other

Global Id: T0607300019
Action Type: RESPONSE
Date: 10/30/2009

Map ID
Direction
Distance
Elevation

MAP FINDINGS

Site

Database(s)

EDR ID Number
EPA ID Number

CHEVRON USA INC. (Continued)

S104574079

Action: Remedial Progress Report

Global Id: T0607300019
Action Type: RESPONSE
Date: 04/30/2010
Action: Monitoring Report - Semi-Annually

Global Id: T0607300019
Action Type: RESPONSE
Date: 10/30/2010
Action: Monitoring Report - Semi-Annually

Global Id: T0607300019
Action Type: RESPONSE
Date: 10/30/2009
Action: Monitoring Report - Semi-Annually

Global Id: T0607300019
Action Type: RESPONSE
Date: 02/03/2010
Action: Remedial Progress Report

Global Id: T0607300019
Action Type: RESPONSE
Date: 04/30/2010
Action: Remedial Progress Report

Global Id: T0607300019
Action Type: ENFORCEMENT
Date: 01/05/2010
Action: Technical Correspondence / Assistance / Other

Global Id: T0607300019
Action Type: Other
Date: 03/30/1987
Action: Leak Began

Global Id: T0607300019
Action Type: RESPONSE
Date: 07/30/2009
Action: Monitoring Report - Quarterly

Global Id: T0607300019
Action Type: RESPONSE
Date: 04/30/2009
Action: Monitoring Report - Quarterly

Global Id: T0607300019
Action Type: ENFORCEMENT
Date: 05/19/2010
Action: Technical Correspondence / Assistance / Other

Global Id: T0607300019
Action Type: ENFORCEMENT
Date: 06/10/2015
Action: Technical Correspondence / Assistance / Other

Map ID
Direction
Distance
Elevation

MAP FINDINGS

Site

Database(s)

EDR ID Number
EPA ID Number

CHEVRON USA INC. (Continued)

S104574079

Global Id: T0607300019
Action Type: Other
Date: 03/30/1987
Action: Leak Discovery

Global Id: T0607300019
Action Type: RESPONSE
Date: 07/30/2010
Action: Remedial Progress Report

Global Id: T0607300019
Action Type: RESPONSE
Date: 04/30/2011
Action: Monitoring Report - Semi-Annually

Global Id: T0607300019
Action Type: ENFORCEMENT
Date: 05/14/2014
Action: Technical Correspondence / Assistance / Other

Global Id: T0607300019
Action Type: RESPONSE
Date: 10/30/2011
Action: Monitoring Report - Semi-Annually

Global Id: T0607300019
Action Type: RESPONSE
Date: 01/30/2016
Action: Monitoring Report - Semi-Annually

Global Id: T0607300019
Action Type: RESPONSE
Date: 07/30/2016
Action: Monitoring Report - Semi-Annually

Global Id: T0607300019
Action Type: RESPONSE
Date: 07/30/2017
Action: Monitoring Report - Semi-Annually

Global Id: T0607300019
Action Type: RESPONSE
Date: 01/30/2017
Action: Monitoring Report - Semi-Annually

Global Id: T0607300019
Action Type: RESPONSE
Date: 07/30/2019
Action: Monitoring Report - Semi-Annually

Global Id: T0607300019
Action Type: RESPONSE
Date: 01/30/2019
Action: Monitoring Report - Semi-Annually

Global Id: T0607300019
Action Type: RESPONSE

Map ID
Direction
Distance
Elevation

MAP FINDINGS

Site

Database(s)

EDR ID Number
EPA ID Number

CHEVRON USA INC. (Continued)

S104574079

Date: 07/30/2018
Action: Monitoring Report - Semi-Annually

Global Id: T0607300019
Action Type: RESPONSE
Date: 01/30/2018
Action: Monitoring Report - Semi-Annually

Global Id: T0607300019
Action Type: Other
Date: 03/30/1987
Action: Leak Stopped

Global Id: T0607300019
Action Type: RESPONSE
Date: 04/30/2012
Action: Monitoring Report - Semi-Annually

Global Id: T0607300019
Action Type: RESPONSE
Date: 04/21/2010
Action: Other Workplan - Regulator Responded

Global Id: T0607300019
Action Type: RESPONSE
Date: 10/29/2013
Action: Monitoring Report - Semi-Annually - Regulator Responded

Global Id: T0607300019
Action Type: RESPONSE
Date: 10/29/2014
Action: Monitoring Report - Semi-Annually - Regulator Responded

Global Id: T0607300019
Action Type: RESPONSE
Date: 04/28/2015
Action: Monitoring Report - Semi-Annually - Regulator Responded

Global Id: T0607300019
Action Type: RESPONSE
Date: 04/30/2014
Action: Monitoring Report - Semi-Annually - Regulator Responded

Global Id: T0607300019
Action Type: RESPONSE
Date: 10/27/2017
Action: Other Report / Document - Regulator Responded

Global Id: T0607300019
Action Type: REMEDIATION
Date: 02/04/2004
Action: Free Product Removal

Global Id: T0607300019
Action Type: REMEDIATION
Date: 06/15/2004
Action: Soil Vapor Extraction (SVE)

Map ID
Direction
Distance
Elevation

MAP FINDINGS

Site

Database(s)

EDR ID Number
EPA ID Number

CHEVRON USA INC. (Continued)

S104574079

Global Id: T0607300019
Action Type: REMEDIATION
Date: 04/01/1992
Action: Free Product Removal

Global Id: T0607300019
Action Type: REMEDIATION
Date: 02/01/2005
Action: Pump & Treat (P&T) Groundwater

Global Id: T0607300019
Action Type: ENFORCEMENT
Date: 12/01/2010
Action: Technical Correspondence / Assistance / Other

Global Id: T0607300019
Action Type: ENFORCEMENT
Date: 03/30/1987
Action: Notice of Responsibility

Global Id: T0607300019
Action Type: ENFORCEMENT
Date: 06/06/2013
Action: Technical Correspondence / Assistance / Other

Global Id: T0607300019
Action Type: RESPONSE
Date: 10/30/2012
Action: Monitoring Report - Semi-Annually

Global Id: T0607300019
Action Type: RESPONSE
Date: 10/29/2012
Action: Correspondence

Global Id: T0607300019
Action Type: ENFORCEMENT
Date: 12/06/2017
Action: Email Correspondence

Global Id: T0607300019
Action Type: Other
Date: 03/30/1987
Action: Leak Reported

Global Id: T0607300019
Action Type: RESPONSE
Date: 04/30/2013
Action: Monitoring Report - Semi-Annually

Global Id: T0607300019
Action Type: ENFORCEMENT
Date: 11/26/2008
Action: Technical Correspondence / Assistance / Other

Global Id: T0607300019
Action Type: ENFORCEMENT

Map ID
Direction
Distance
Elevation

MAP FINDINGS

Site

Database(s)

EDR ID Number
EPA ID Number

CHEVRON USA INC. (Continued)

S104574079

Date: 11/07/2012
Action: Technical Correspondence / Assistance / Other

Global Id: T0607300019
Action Type: RESPONSE
Date: 05/28/2013
Action: Correspondence

Global Id: T0607300019
Action Type: RESPONSE
Date: 03/18/2014
Action: Well Destruction Report

Global Id: T0607300019
Action Type: ENFORCEMENT
Date: 08/25/2015
Action: Technical Correspondence / Assistance / Other

Global Id: T0607300019
Action Type: ENFORCEMENT
Date: 12/02/2013
Action: Technical Correspondence / Assistance / Other

Global Id: T0607300019
Action Type: RESPONSE
Date: 07/30/2009
Action: Remedial Progress Report

Global Id: T0607300019
Action Type: RESPONSE
Date: 04/30/2009
Action: Remedial Progress Report

LUST:

Global Id: T0607300019
Status: Open - Case Begin Date
Status Date: 03/30/1987

Global Id: T0607300019
Status: Open - Remediation
Status Date: 10/11/1988

CPS-SLIC:

Name: CHEVRON USA INC.
Address: 2351 HARBOR DR
City,State,Zip: SAN DIEGO, CA 921133637
Region: STATE
Facility Status: Completed - Case Closed
Status Date: 12/05/2001
Global Id: T0608145563
Lead Agency: SAN DIEGO COUNTY LOP
Lead Agency Case Number: H03791-004
Latitude: 32.692687
Longitude: -117.140565
Case Type: Cleanup Program Site

Map ID
Direction
Distance
Elevation

MAP FINDINGS

Site

Database(s)

EDR ID Number
EPA ID Number

CHEVRON USA INC. (Continued)

S104574079

Case Worker: SW
Local Agency: SAN DIEGO COUNTY LOP
RB Case Number: Not reported
File Location: Local Agency
Potential Media Affected: Soil
Potential Contaminants of Concern: Gasoline
Site History: Not reported

[Click here to access the California GeoTracker records for this facility:](#)

Name: CHEVRON USA INC.
Address: 2351 E HARBOR DR
City,State,Zip: SAN DIEGO, CA 921133637
Region: STATE
Facility Status: Open - Site Assessment
Status Date: 06/16/1993
Global Id: T0608117151
Lead Agency: SAN DIEGO COUNTY LOP
Lead Agency Case Number: H03791-002
Latitude: 32.6924461863303
Longitude: -117.140736579895
Case Type: Cleanup Program Site
Case Worker: EP
Local Agency: SAN DIEGO COUNTY LOP
RB Case Number: Not reported
File Location: Local Agency
Potential Media Affected: Other Groundwater (uses other than drinking water)
Potential Contaminants of Concern: Gasoline
Site History: Not reported

[Click here to access the California GeoTracker records for this facility:](#)

SAN DIEGO CO LOP:

Name: CHEVRON USA INC.
Address: 2351 E HARBOR DR
City,State,Zip: SAN DIEGO, CA 92113
Record ID: DEH1987-LSAM-H03791-001
Record Status: Open
Opened Date: 03/30/1987
Parcel Number: 538-800-10-00
Case Type: LOP - Local Oversight Program
Historical Name: CHEVRON BULK TERMINAL
SWRCB Global ID: T0608117151
Funding: S - LOP State Fund
Lead Agency: DEH/SAM
Lead Agency Date: 06/15/1993
Census Tract: 50.00
Community: San Diego
Jurisdiction: SAN DIEGO
Watershed Basin Number: 908.22
Water Purveyor: SAN DIEGO
Fire Agency: SAN DIEGO
Latitude: 32.6928137
Longitude: -117.1404729
X MapCoord: 6287700.426
Y MapCoord: 1833028.010

Map ID
Direction
Distance
Elevation

MAP FINDINGS

Site

Database(s)

EDR ID Number
EPA ID Number

199
ENE
1/4-1/2
0.301 mi.
1590 ft.

BURBANK ELEMENTARY EXPANSION
2146 JULIAN AVENUE
SAN DIEGO, CA 92113

CA ENVIROSTOR S102805282
CA SCH N/A

Relative:
Higher
Actual:
87 ft.

ENVIROSTOR:
Name: BURBANK ELEMENTARY EXPANSION
Address: 2146 JULIAN AVENUE
City,State,Zip: SAN DIEGO, CA 92113
Facility ID: 37880002
Status: Certified
Status Date: 10/27/2005
Site Code: 404262
Site Type: School Cleanup
Site Type Detailed: School
Acres: 0.76
NPL: NO
Regulatory Agencies: SMBRP
Lead Agency: SMBRP
Program Manager: Not reported
Supervisor: Shahir Haddad
Division Branch: Southern California Schools & Brownfields Outreach
Assembly: 80
Senate: 40
Special Program: Not reported
Restricted Use: NO
Site Mgmt Req: NONE SPECIFIED
Funding: School District
Latitude: 32.70002
Longitude: -117.1388
APN: NONE SPECIFIED
Past Use: RESIDENTIAL AREA
Potential COC: Lead Lead
Confirmed COC: Lead Lead
Potential Description: SOIL
Alias Name: BURBANK ELEMENTARY EXPANSION
Alias Type: Alternate Name
Alias Name: SAN DIEGO CITY UNIFIED SCHOOL DISTRICT
Alias Type: Alternate Name
Alias Name: SAN DIEGO CITY USD-BURBANK ELEM EXP
Alias Type: Alternate Name
Alias Name: 110021416920
Alias Type: EPA (FRS #)
Alias Name: 404262
Alias Type: Project Code (Site Code)
Alias Name: 37880002
Alias Type: Envirostor ID Number

Completed Info:
Completed Area Name: PROJECT WIDE
Completed Sub Area Name: Not reported
Completed Document Type: Cost Recovery Closeout Memo
Completed Date: 01/04/2006
Comments: Not reported

Completed Area Name: PROJECT WIDE
Completed Sub Area Name: Not reported
Completed Document Type: Preliminary Endangerment Assessment Report
Completed Date: 05/03/2005

Map ID
Direction
Distance
Elevation

MAP FINDINGS

Site

Database(s)

EDR ID Number
EPA ID Number

BURBANK ELEMENTARY EXPANSION (Continued)

S102805282

Comments: Not reported

Completed Area Name: PROJECT WIDE
Completed Sub Area Name: Not reported
Completed Document Type: Phase 1
Completed Date: 09/14/2001
Comments: Not reported

Completed Area Name: PROJECT WIDE
Completed Sub Area Name: Not reported
Completed Document Type: Phase 1 Addendum
Completed Date: 06/16/2004
Comments: Not reported

Completed Area Name: PROJECT WIDE
Completed Sub Area Name: Not reported
Completed Document Type: Removal Action Completion Report
Completed Date: 10/12/2005
Comments: Not reported

Completed Area Name: PROJECT WIDE
Completed Sub Area Name: Not reported
Completed Document Type: Removal Action Workplan
Completed Date: 06/28/2005
Comments: RAW approved for implementation

Completed Area Name: PROJECT WIDE
Completed Sub Area Name: Not reported
Completed Document Type: Certification
Completed Date: 10/27/2005
Comments: Not reported

Completed Area Name: PROJECT WIDE
Completed Sub Area Name: Not reported
Completed Document Type: Site Inspections/Visit (Non LUR)
Completed Date: 06/12/2001
Comments: Not reported

Completed Area Name: PROJECT WIDE
Completed Sub Area Name: Not reported
Completed Document Type: * Public Participation
Completed Date: 06/12/2005
Comments: Not reported

Future Area Name: Not reported
Future Sub Area Name: Not reported
Future Document Type: Not reported
Future Due Date: Not reported
Schedule Area Name: Not reported
Schedule Sub Area Name: Not reported
Schedule Document Type: Not reported
Schedule Due Date: Not reported
Schedule Revised Date: Not reported

SCH:

Name: BURBANK ELEMENTARY EXPANSION

Map ID
Direction
Distance
Elevation

MAP FINDINGS

Site

Database(s)

EDR ID Number
EPA ID Number

BURBANK ELEMENTARY EXPANSION (Continued)

S102805282

Address: 2146 JULIAN AVENUE
City,State,Zip: SAN DIEGO, CA 92113
Facility ID: 37880002
Site Type: School Cleanup
Site Type Detail: School
Site Mgmt. Req.: NONE SPECIFIED
Acres: 0.76
National Priorities List: NO
Cleanup Oversight Agencies: SMBRP
Lead Agency: SMBRP
Lead Agency Description: DTSC - Site Cleanup Program
Project Manager: Not reported
Supervisor: Shahir Haddad
Division Branch: Southern California Schools & Brownfields Outreach
Site Code: 404262
Assembly: 80
Senate: 40
Special Program Status: Not reported
Status: Certified
Status Date: 10/27/2005
Restricted Use: NO
Funding: School District
Latitude: 32.70002
Longitude: -117.1388
APN: NONE SPECIFIED
Past Use: RESIDENTIAL AREA
Potential COC: Lead
Confirmed COC: Lead, , Lead
Potential Description: SOIL
Alias Name: BURBANK ELEMENTARY EXPANSION
Alias Type: Alternate Name
Alias Name: SAN DIEGO CITY UNIFIED SCHOOL DISTRICT
Alias Type: Alternate Name
Alias Name: SAN DIEGO CITY USD-BURBANK ELEM EXP
Alias Type: Alternate Name
Alias Name: 110021416920
Alias Type: EPA (FRS #)
Alias Name: 404262
Alias Type: Project Code (Site Code)
Alias Name: 37880002
Alias Type: Envirostor ID Number

Completed Info:

Completed Area Name: PROJECT WIDE
Completed Sub Area Name: Not reported
Completed Document Type: Cost Recovery Closeout Memo
Completed Date: 01/04/2006
Comments: Not reported

Completed Area Name: PROJECT WIDE
Completed Sub Area Name: Not reported
Completed Document Type: Preliminary Endangerment Assessment Report
Completed Date: 05/03/2005
Comments: Not reported

Completed Area Name: PROJECT WIDE
Completed Sub Area Name: Not reported
Completed Document Type: Phase 1

Map ID
Direction
Distance
Elevation

MAP FINDINGS

Site

Database(s)

EDR ID Number
EPA ID Number

BURBANK ELEMENTARY EXPANSION (Continued)

S102805282

Completed Date: 09/14/2001
Comments: Not reported

Completed Area Name: PROJECT WIDE
Completed Sub Area Name: Not reported
Completed Document Type: Phase 1 Addendum
Completed Date: 06/16/2004
Comments: Not reported

Completed Area Name: PROJECT WIDE
Completed Sub Area Name: Not reported
Completed Document Type: Removal Action Completion Report
Completed Date: 10/12/2005
Comments: Not reported

Completed Area Name: PROJECT WIDE
Completed Sub Area Name: Not reported
Completed Document Type: Removal Action Workplan
Completed Date: 06/28/2005
Comments: RAW approved for implementation

Completed Area Name: PROJECT WIDE
Completed Sub Area Name: Not reported
Completed Document Type: Certification
Completed Date: 10/27/2005
Comments: Not reported

Completed Area Name: PROJECT WIDE
Completed Sub Area Name: Not reported
Completed Document Type: Site Inspections/Visit (Non LUR)
Completed Date: 06/12/2001
Comments: Not reported

Completed Area Name: PROJECT WIDE
Completed Sub Area Name: Not reported
Completed Document Type: * Public Participation
Completed Date: 06/12/2005
Comments: Not reported

Future Area Name: Not reported
Future Sub Area Name: Not reported
Future Document Type: Not reported
Future Due Date: Not reported
Schedule Area Name: Not reported
Schedule Sub Area Name: Not reported
Schedule Document Type: Not reported
Schedule Due Date: Not reported
Schedule Revised Date: Not reported

MAP FINDINGS

Map ID
Direction
Distance
Elevation

Site

Database(s)

EDR ID Number
EPA ID Number

200
SSE
1/4-1/2
0.303 mi.
1598 ft.

CHEVRON PIPELINE RUPTURE
BELT STREET
SAN DIEGO, CA 92123

CA CPS-SLIC **S106487245**
CA CERS **N/A**

Relative:
Lower
Actual:
24 ft.

CPS-SLIC:
Name: CHEVRON PIPELINE RUPTURE
Address: BELT STREET
City,State,Zip: SAN DIEGO, CA 92123
Region: STATE
Facility Status: Completed - Case Closed
Status Date: 08/21/2003
Global Id: SL0607379122
Lead Agency: SAN DIEGO RWQCB (REGION 9)
Lead Agency Case Number: Not reported
Latitude: 32.69264
Longitude: -117.14203
Case Type: Cleanup Program Site
Case Worker: SM
Local Agency: Not reported
RB Case Number: SLT90053
File Location: Regional Board
Potential Media Affected: Other Groundwater (uses other than drinking water)
Potential Contaminants of Concern: Gasoline
Site History: During drilling of a soil boring for the City of San Diego, AMEC Earth and Environmental ruptured an 8-inch underground pipeline that contained unleaded gasoline. The rupture resulted in the immediate discharge of approximately 3,000 gallons of gasoline to the ground and to soil and groundwater.

[Click here to access the California GeoTracker records for this facility:](#)

CERS:
Name: CHEVRON PIPELINE RUPTURE
Address: BELT STREET
City,State,Zip: SAN DIEGO, CA 92123
Site ID: 247566
CERS ID: SL0607379122
CERS Description: Cleanup Program Site

Affiliation:
Affiliation Type Desc: Regional Board Caseworker
Entity Name: SEAN MCCLAIN - SAN DIEGO RWQCB (REGION 9)
Entity Title: Not reported
Affiliation Address: 2375 NORTHSIDE DRIVE, SUITE 100
Affiliation City: SAN DIEGO
Affiliation State: CA
Affiliation Country: Not reported
Affiliation Zip: Not reported
Affiliation Phone: 6195213374

Map ID
Direction
Distance
Elevation

MAP FINDINGS

Site

Database(s)

EDR ID Number
EPA ID Number

201
NW
1/4-1/2
0.308 mi.
1626 ft.

FRASER'S BOILER SERVICE, INC.
1746 NEWTON AV
SAN DIEGO, CA 92113

CA SAN DIEGO CO. SAM
CA CPS-SLIC
CA San Diego Co. HMMD
CA SAN DIEGO CO LOP
CA CERS

S105033343
N/A

Relative:
Lower

SAN DIEGO CO. SAM:

Actual:
42 ft.

Name: FRASER'S BOILER SERVICE, INC.
Address: 1746 NEWTON AV
City,State,Zip: SAN DIEGO, CA 921131014
Case Number: H16508-001
Agency: DEH Site Assessment & Mitigation
Funding: Non Billable
Facility Type: Failed Integrity Test
Facility Status: Closed Case
Date: 6/23/1986
Date Began: 5/30/1986

CPS-SLIC:

Name: FRASER'S BOILER SERVICE, INC.
Address: 1746 NEWTON AV
City,State,Zip: SAN DIEGO, CA 921131014
Region: STATE
Facility Status: Completed - Case Closed
Status Date: 06/23/1986
Global Id: T0608138959
Lead Agency: SAN DIEGO COUNTY LOP
Lead Agency Case Number: H16508-001
Latitude: 32.701819
Longitude: -117.14804
Case Type: Cleanup Program Site
Case Worker: Not reported
Local Agency: Not reported
RB Case Number: Not reported
File Location: Local Agency
Potential Media Affected: Not reported
Potential Contaminants of Concern: Not reported
Site History: Not reported

[Click here to access the California GeoTracker records for this facility:](#)

HMMD SAN DIEGO:

Name: FRASER'S BOILER SERVICE, INC.
Address: 1746 NEWTON AV
City,State,Zip: SAN DIEGO, CA 92113
Permit Number: 116508
Business Type: 6HK70
EPA Id Number: CAL000020343
APN: 538-230-18-00
Last HMMD Inspection: 03/28/2007
Facility Telephone: 619-233-0195
Permit Status: INAC
Permit Expiration: 06/30/2011
Date Last Updated: 11/02/2012
Facility Owner: FRASER'S BOILER SERVICE, INC.
Facility Mailing Address: 1746 NEWTON AV
Facility Mailing City: SAN DIEGO
Facility Mailing State: CA

Map ID
Direction
Distance
Elevation

MAP FINDINGS

Site

Database(s)

EDR ID Number
EPA ID Number

FRASER'S BOILER SERVICE, INC. (Continued)

S105033343

Facility Mailing Zip: 92113-1014
UST Owner: FRASER'S BOILER SERVICE, INC.
Handle Regulated Hazmat: Y
Own Or Operate UST: Not reported
Subject To APSA: Not reported
Generate Haz Waste: Y
Treat Haz Waste: Not reported
Generate Medical Waste: Not reported

Violations Inactive Permits:

Permit Number: 116508
Update Date: 11/02/2012
Inspection Date: 09/29/2003
Violation Code: 6HV0135
Violation: MANIFESTS/RECEIPTS FOR 3 YEARS NOT ONSIT
Violation Citation: Hazardous waste manifests/receipts for 3 years are not maintained onsite to document proper disposal of hazardous waste. CCR 66262.40(a) & 25160.2(b)(3)
Activity: Inactive Permit

Permit Number: 116508
Update Date: 11/02/2012
Inspection Date: 09/29/2003
Violation Code: 6HV0209
Violation: WASTE ONSITE >90/180/270 DAYS
Violation Citation: Hazardous waste is stored in excess of allowable time period (90 days) without a State permit or written variance. CCR 25201(a) & 66262.34(a)&(c)
Activity: Inactive Permit

Permit Number: 116508
Update Date: 11/02/2012
Inspection Date: 09/29/2003
Violation Code: 6HV0401
Violation: TRAINING RECORDS UNAVAILABLE
Violation Citation: Personnel training records are not maintained to document compliance with requirements for current and former employees. CCR 66265.16(d)&(e)
Activity: Inactive Permit

Permit Number: 116508
Update Date: 11/02/2012
Inspection Date: 09/29/2003
Violation Code: 6HV0402
Violation: TRAINING PROGRAM NOT ADEQUATE
Violation Citation: Personnel training is not adequate to ensure compliance with hazardous waste regulations. CCR 66265.16(a)&(b)
Activity: Inactive Permit

Permit Number: 116508
Update Date: 11/02/2012
Inspection Date: 09/29/2003
Violation Code: 6HV0406
Violation: CONT PLAN NOT PREPARED/ONSITE
Violation Citation: Owner/Operator has not prepared an Emergency Contingency Plan, or maintained a copy on site, or submitted a copy to the HMMD. CCR 66265.51(a), 66265.53(a)&(b)
Activity: Inactive Permit

Map ID
Direction
Distance
Elevation

MAP FINDINGS

Site

Database(s)

EDR ID Number
EPA ID Number

FRASER'S BOILER SERVICE, INC. (Continued)

S105033343

Permit Number: 116508
Update Date: 11/02/2012
Inspection Date: 06/07/2005
Violation Code: 6HV0133
Violation: MANIFEST COPY NOT SENT TO DTSC
Violation Citation: Generator of hazardous waste has not sent the appropriate copy of the manifest to DTSC/Cal-EPA. CCR 66262.23(a)(4)
Activity: Inactive Permit

Permit Number: 116508
Update Date: 11/02/2012
Inspection Date: 03/28/2007
Violation Code: 6HV1014
Violation: HMBP INCOMPLETE/NOT AMENDED
Violation Citation: HMBP is incomplete/inadequate/not amended to reflect changes. 25504, 25505(a)(2) &/or 25509(a); 25505(b); 19 CCR 2729
Activity: Inactive Permit

Permit Number: 116508
Update Date: 11/02/2012
Inspection Date: 03/28/2007
Violation Code: 6HV0218
Violation: FILTERS:FUEL/OIL NOT LABELED OR CLOSED
Violation Citation: Failed to label &/or close drained used oil filters &/or used fuel filters. 25250.22 and 66266.130(c)(3)
Activity: Inactive Permit

Permit Number: 116508
Update Date: 11/02/2012
Inspection Date: 03/28/2007
Violation Code: 6HV0224
Violation: MISMANAGED EMPTY CONTAINERS >5GALS.
Violation Citation: Failed to mark date on empty container larger than 5 gallons and/or manage it within one year. 66261.7(e) & (f).
Activity: Inactive Permit

Permit Number: 116508
Update Date: 11/02/2012
Inspection Date: 03/28/2007
Violation Code: 6HV0226
Violation: HW NOT ACCUMULATED IN TANK/CONTAINER
Violation Citation: Did not accumulate waste in container or tank. 66262.34(d)(2)
Activity: Inactive Permit

Permit Number: 116508
Update Date: 11/02/2012
Inspection Date: 03/28/2007
Violation Code: 6HV0227
Violation: HAZWASTE TANK/CONTAINER W/O LABEL/DATE
Violation Citation: Failed to properly label/date hazardous waste container &/or tank. 66262.34(f)
Activity: Inactive Permit

Permit Number: 116508
Update Date: 11/02/2012
Inspection Date: 03/28/2007
Violation Code: 6HV0228

Map ID
Direction
Distance
Elevation

MAP FINDINGS

Site

Database(s)

EDR ID Number
EPA ID Number

FRASER'S BOILER SERVICE, INC. (Continued)

S105033343

Violation: CONTAINER NOT KEPT CLOSED
Violation Citation: Failed to keep container closed. CFR 265.173
Activity: Inactive Permit

UST:

UST Name: UNDERGROUND TANK 116508 T001
Last Update: 2012-11-02 14:17:38
Permit Number: 116508
Tank Type: UNKNOWN
Additional Id: #1
Capacity Gallons: 574
UST Contents: REGULAR UNLEADED
Other Content Info: REGULAR UNLEADED
Reg Status: REMOVED
Remove Close Date: 1986-11-08 00:00:00
Year Installed: Not reported
Pipe Type: Not reported
Delivery System: Not reported
Monitor Code: 90
UST Monitor Method: NO MONITORING ALTERNATIVE SELECTED. VERIFY AND ENTER MONITORING ALTERNATIVE DURING INSPECTION.

Name: FRASER'S BOILER SERVICE, INC.
Address: 1746 NEWTON AV
City,State,Zip: SAN DIEGO, CA 92113
Permit Number: 116508
Business Type: 6HK70
EPA Id Number: CAL000020343
APN: 538-230-18-00
Last HMMD Inspection: 03/28/2007
Facility Telephone: 619-233-0195
Permit Status: INAC
Permit Expiration: 06/30/2011
Date Last Updated: 11/02/2012
Facility Owner: FRASER'S BOILER SERVICE, INC.
Facility Mailing Address: 1746 NEWTON AV
Facility Mailing City: SAN DIEGO
Facility Mailing State: CA
Facility Mailing Zip: 92113-1014
UST Owner: FRASER'S BOILER SERVICE, INC.
Handle Regulated Hazmat: Not reported
Own Or Operate UST: Not reported
Subject To APSA: Not reported
Generate Haz Waste: Not reported
Treat Haz Waste: Not reported
Generate Medical Waste: Not reported

Violations Inactive Permits:

Permit Number: 116508
Update Date: 11/02/2012
Inspection Date: 09/29/2003
Violation Code: 6HV0135
Violation: MANIFESTS/RECEIPTS FOR 3 YEARS NOT ONSIT
Violation Citation: Hazardous waste manifests/receipts for 3 years are not maintained onsite to document proper disposal of hazardous waste. CCR 66262.40(a) & 25160.2(b)(3)

Map ID
Direction
Distance
Elevation

MAP FINDINGS

Site

Database(s)

EDR ID Number
EPA ID Number

FRASER'S BOILER SERVICE, INC. (Continued)

S105033343

Activity: Inactive Permit

Permit Number: 116508
Update Date: 11/02/2012
Inspection Date: 09/29/2003
Violation Code: 6HV0209
Violation: WASTE ONSITE >90/180/270 DAYS
Violation Citation: Hazardous waste is stored in excess of allowable time period (90 days) without a State permit or written variance. CCR 25201(a) & 66262.34(a)&(c)

Activity: Inactive Permit

Permit Number: 116508
Update Date: 11/02/2012
Inspection Date: 09/29/2003
Violation Code: 6HV0401
Violation: TRAINING RECORDS UNAVAILABLE
Violation Citation: Personnel training records are not maintained to document compliance with requirements for current and former employees. CCR 66265.16(d)&(e)

Activity: Inactive Permit

Permit Number: 116508
Update Date: 11/02/2012
Inspection Date: 09/29/2003
Violation Code: 6HV0402
Violation: TRAINING PROGRAM NOT ADEQUATE
Violation Citation: Personnel training is not adequate to ensure compliance with hazardous waste regulations. CCR 66265.16(a)&(b)

Activity: Inactive Permit

Permit Number: 116508
Update Date: 11/02/2012
Inspection Date: 09/29/2003
Violation Code: 6HV0406
Violation: CONT PLAN NOT PREPARED/ONSITE
Violation Citation: Owner/Operator has not prepared an Emergency Contingency Plan, or maintained a copy on site, or submitted a copy to the HMMD. CCR 66265.51(a), 66265.53(a)&(b)

Activity: Inactive Permit

Permit Number: 116508
Update Date: 11/02/2012
Inspection Date: 06/07/2005
Violation Code: 6HV0133
Violation: MANIFEST COPY NOT SENT TO DTSC
Violation Citation: Generator of hazardous waste has not sent the appropriate copy of the manifest to DTSC/Cal-EPA. CCR 66262.23(a)(4)

Activity: Inactive Permit

Permit Number: 116508
Update Date: 11/02/2012
Inspection Date: 03/28/2007
Violation Code: 6HV1014
Violation: HMBP INCOMPLETE/NOT AMENDED
Violation Citation: HMBP is incomplete/inadequate/not amended to reflect changes. 25504, 25505(a)(2) &/or 25509(a); 25505(b); 19 CCR 2729

Map ID
Direction
Distance
Elevation

MAP FINDINGS

Site

Database(s)

EDR ID Number
EPA ID Number

FRASER'S BOILER SERVICE, INC. (Continued)

S105033343

Activity: Inactive Permit

Permit Number: 116508
Update Date: 11/02/2012
Inspection Date: 03/28/2007
Violation Code: 6HV0218
Violation: FILTERS:FUEL/OIL NOT LABELED OR CLOSED
Violation Citation: Failed to label &/or close drained used oil filters &/or used fuel filters. 25250.22 and 66266.130(c)(3)

Activity: Inactive Permit

Permit Number: 116508
Update Date: 11/02/2012
Inspection Date: 03/28/2007
Violation Code: 6HV0224
Violation: MISMANAGED EMPTY CONTAINERS >5GALS.
Violation Citation: Failed to mark date on empty container larger than 5 gallons and/or manage it within one year. 66261.7(e) & (f).

Activity: Inactive Permit

Permit Number: 116508
Update Date: 11/02/2012
Inspection Date: 03/28/2007
Violation Code: 6HV0226
Violation: HW NOT ACCUMULATED IN TANK/CONTAINER
Violation Citation: Did not accumulate waste in container or tank. 66262.34 (d)(2)

Activity: Inactive Permit

Permit Number: 116508
Update Date: 11/02/2012
Inspection Date: 03/28/2007
Violation Code: 6HV0227
Violation: HAZWASTE TANK/CONTAINER W/O LABEL/DATE
Violation Citation: Failed to properly label/date hazardous waste container &/or tank. 66262.34(f)

Activity: Inactive Permit

Permit Number: 116508
Update Date: 11/02/2012
Inspection Date: 03/28/2007
Violation Code: 6HV0228
Violation: CONTAINER NOT KEPT CLOSED
Violation Citation: Failed to keep container closed. CFR 265.173

Activity: Inactive Permit

UST:

UST Name: UNDERGROUND TANK 116508 T001
Last Update: 2012-11-02 14:17:38
Permit Number: 116508
Tank Type: UNKNOWN
Additional Id: #1
Capacity Gallons: 574
UST Contents: REGULAR UNLEADED
Other Content Info: REGULAR UNLEADED
Reg Status: REMOVED
Remove Close Date: 1986-11-08 00:00:00
Year Installed: Not reported

Map ID
Direction
Distance
Elevation

MAP FINDINGS

Site

Database(s)

EDR ID Number
EPA ID Number

FRASER'S BOILER SERVICE, INC. (Continued)

S105033343

Pipe Type: Not reported
Delivery System: Not reported
Monitor Code: 90
UST Monitor Method: NO MONITORING ALTERNATIVE SELECTED. VERIFY AND ENTER MONITORING ALTERNATIVE DURING INSPECTION.

Name: FRASER'S BOILER SERVICE, INC.
Address: 1746 NEWTON AV
City,State,Zip: SAN DIEGO, CA 92113
Permit Number: 116508
Business Type: 6HK70
EPA Id Number: CAL000020343
APN: 538-230-18-00
Last HMMD Inspection: 03/28/2007
Facility Telephone: 619-233-0195
Permit Status: INAC
Permit Expiration: 06/30/2011
Date Last Updated: 11/02/2012
Facility Owner: FRASER'S BOILER SERVICE, INC.
Facility Mailing Address: 1746 NEWTON AV
Facility Mailing City: SAN DIEGO
Facility Mailing State: CA
Facility Mailing Zip: 92113-1014
UST Owner: FRASER'S BOILER SERVICE, INC.
Handle Regulated Hazmat: Y
Own Or Operate UST: Not reported
Subject To APSA: Not reported
Generate Haz Waste: Y
Treat Haz Waste: Not reported
Generate Medical Waste: Not reported

Violations Inactive Permits:

Permit Number: 116508
Update Date: 11/02/2012
Inspection Date: 09/29/2003
Violation Code: 6HV0135
Violation: MANIFESTS/RECEIPTS FOR 3 YEARS NOT ONSIT
Violation Citation: Hazardous waste manifests/receipts for 3 years are not maintained onsite to document proper disposal of hazardous waste. CCR 66262.40(a) & 25160.2(b)(3)
Activity: Inactive Permit

Permit Number: 116508
Update Date: 11/02/2012
Inspection Date: 09/29/2003
Violation Code: 6HV0209
Violation: WASTE ONSITE >90/180/270 DAYS
Violation Citation: Hazardous waste is stored in excess of allowable time period (90 days) without a State permit or written variance. CCR 25201(a) & 66262.34(a)&(c)
Activity: Inactive Permit

Permit Number: 116508
Update Date: 11/02/2012
Inspection Date: 09/29/2003
Violation Code: 6HV0401
Violation: TRAINING RECORDS UNAVAILABLE

Map ID
Direction
Distance
Elevation

MAP FINDINGS

Site

Database(s)

EDR ID Number
EPA ID Number

FRASER'S BOILER SERVICE, INC. (Continued)

S105033343

Violation Citation: Personnel training records are not maintained to document compliance with requirements for current and former employees. CCR 66265.16(d)&(e)
Activity: Inactive Permit

Permit Number: 116508
Update Date: 11/02/2012
Inspection Date: 09/29/2003
Violation Code: 6HV0402
Violation: TRAINING PROGRAM NOT ADEQUATE
Violation Citation: Personnel training is not adequate to ensure compliance with hazardous waste regulations. CCR 66265.16(a)&(b)
Activity: Inactive Permit

Permit Number: 116508
Update Date: 11/02/2012
Inspection Date: 09/29/2003
Violation Code: 6HV0406
Violation: CONT PLAN NOT PREPARED/ONSITE
Violation Citation: Owner/Operator has not prepared an Emergency Contingency Plan, or maintained a copy on site, or submitted a copy to the HMMD. CCR 66265.51(a), 66265.53(a)&(b)
Activity: Inactive Permit

Permit Number: 116508
Update Date: 11/02/2012
Inspection Date: 06/07/2005
Violation Code: 6HV0133
Violation: MANIFEST COPY NOT SENT TO DTSC
Violation Citation: Generator of hazardous waste has not sent the appropriate copy of the manifest to DTSC/Cal-EPA. CCR 66262.23(a)(4)
Activity: Inactive Permit

Permit Number: 116508
Update Date: 11/02/2012
Inspection Date: 03/28/2007
Violation Code: 6HV1014
Violation: HMBP INCOMPLETE/NOT AMENDED
Violation Citation: HMBP is incomplete/inadequate/not amended to reflect changes. 25504, 25505(a)(2) &/or 25509(a); 25505(b); 19 CCR 2729
Activity: Inactive Permit

Permit Number: 116508
Update Date: 11/02/2012
Inspection Date: 03/28/2007
Violation Code: 6HV0218
Violation: FILTERS:FUEL/OIL NOT LABELED OR CLOSED
Violation Citation: Failed to label &/or close drained used oil filters &/or used fuel filters. 25250.22 and 66266.130(c)(3)
Activity: Inactive Permit

Permit Number: 116508
Update Date: 11/02/2012
Inspection Date: 03/28/2007
Violation Code: 6HV0224
Violation: MISMANAGED EMPTY CONTAINERS >5GALS.
Violation Citation: Failed to mark date on empty container larger than 5 gallons and/or

Map ID
Direction
Distance
Elevation

MAP FINDINGS

Site

Database(s)

EDR ID Number
EPA ID Number

FRASER'S BOILER SERVICE, INC. (Continued)

S105033343

manage it within one year. 66261.7(e) & (f).
Activity: Inactive Permit

Permit Number: 116508
Update Date: 11/02/2012
Inspection Date: 03/28/2007
Violation Code: 6HV0226
Violation: HW NOT ACCUMULATED IN TANK/CONTAINER
Violation Citation: Did not accumulate waste in container or tank. 66262.34 (d)(2)
Activity: Inactive Permit

Permit Number: 116508
Update Date: 11/02/2012
Inspection Date: 03/28/2007
Violation Code: 6HV0227
Violation: HAZWASTE TANK/CONTAINER W/O LABEL/DATE
Violation Citation: Failed to properly label/date hazardous waste container &/or tank. 66262.34(f)
Activity: Inactive Permit

Permit Number: 116508
Update Date: 11/02/2012
Inspection Date: 03/28/2007
Violation Code: 6HV0228
Violation: CONTAINER NOT KEPT CLOSED
Violation Citation: Failed to keep container closed. CFR 265.173
Activity: Inactive Permit

UST:

UST Name: UNDERGROUND TANK 116508 T001
Last Update: 2012-11-02 14:17:38
Permit Number: 116508
Tank Type: UNKNOWN
Additional Id: #1
Capacity Gallons: 574
UST Contents: REGULAR UNLEADED
Other Content Info: REGULAR UNLEADED
Reg Status: REMOVED
Remove Close Date: 1986-11-08 00:00:00
Year Installed: Not reported
Pipe Type: Not reported
Delivery System: Not reported
Monitor Code: 90
UST Monitor Method: NO MONITORING ALTERNATIVE SELECTED. VERIFY AND ENTER MONITORING ALTERNATIVE DURING INSPECTION.

SAN DIEGO CO LOP:

Name: FRASER'S BOILER SERVICE, INC.
Address: 1746 NEWTON AVE
City,State,Zip: SAN DIEGO, CA 92113
Record ID: DEH1986-LSAM-H16508-001
Record Status: Completed
Opened Date: 05/30/1986
Parcel Number: 538-230-18-00
Case Type: FIT - Failed Integrity Test

Map ID
 Direction
 Distance
 Elevation

MAP FINDINGS

Site

Database(s)

EDR ID Number
 EPA ID Number

FRASER'S BOILER SERVICE, INC. (Continued)

S105033343

Historical Name: FRAISER'S BOILER SER
 SWRCB Global ID: T0608138959
 Funding: N - Non-Billable
 Lead Agency: DEH/SAM
 Lead Agency Date: 05/30/1986
 Census Tract: 51.00
 Community: San Diego
 Jurisdiction: SAN DIEGO
 Watershed Basin Number: 908.22
 Water Purveyor: SAN DIEGO
 Fire Agency: SAN DIEGO
 Latitude: 32.7017847
 Longitude: -117.1480535
 X MapCoord: 6285400.321
 Y MapCoord: 1836324.585

CERS:

Name: FRASER'S BOILER SERVICE, INC.
 Address: 1746 NEWTON AV
 City,State,Zip: SAN DIEGO, CA 921131014
 Site ID: 229283
 CERS ID: T0608138959
 CERS Description: Cleanup Program Site

AF202
SSE
1/4-1/2
0.310 mi.
1637 ft.

CHEVRON HARBOR TERMINAL-LOWER TANK FARM
2295 BELT STREET
SAN DIEGO, CA 92113
Site 8 of 8 in cluster AF

CA ENVIROSTOR **S100219208**
CA CHMIRS **N/A**

Relative:
Lower
Actual:
22 ft.

ENVIROSTOR:
 Name: CHEVRON HARBOR TERMINAL-LOWER TANK FARM
 Address: 2295 BELT STREET
 City,State,Zip: SAN DIEGO, CA 92113
 Facility ID: 37290007
 Status: Refer: 1248 Local Agency
 Status Date: 09/13/2001
 Site Code: Not reported
 Site Type: Evaluation
 Site Type Detailed: Evaluation
 Acres: Not reported
 NPL: NO
 Regulatory Agencies: NONE SPECIFIED
 Lead Agency: NONE SPECIFIED
 Program Manager: Not reported
 Supervisor: Referred - Not Assigned
 Division Branch: Cleanup Cypress
 Assembly: 80
 Senate: 40
 Special Program: Not reported
 Restricted Use: NO
 Site Mgmt Req: NONE SPECIFIED
 Funding: Not Applicable
 Latitude: 32.69214
 Longitude: -117.1427
 APN: NONE SPECIFIED
 Past Use: NONE SPECIFIED

Map ID
Direction
Distance
Elevation

MAP FINDINGS

Site

Database(s)

EDR ID Number
EPA ID Number

CHEVRON HARBOR TERMINAL-LOWER TANK FARM (Continued)

S100219208

Potential COC: NONE SPECIFIED
Confirmed COC: NONE SPECIFIED
Potential Description: NONE SPECIFIED
Alias Name: 37290007
Alias Type: Envirostor ID Number

Completed Info:

Completed Area Name: Not reported
Completed Sub Area Name: Not reported
Completed Document Type: Not reported
Completed Date: Not reported
Comments: Not reported

Future Area Name: Not reported
Future Sub Area Name: Not reported
Future Document Type: Not reported
Future Due Date: Not reported
Schedule Area Name: Not reported
Schedule Sub Area Name: Not reported
Schedule Document Type: Not reported
Schedule Due Date: Not reported
Schedule Revised Date: Not reported

CHMIRS:

Name: Not reported
Address: 2295 BELT STREET
City,State,Zip: SAN DIEGO, CA 92113
OES Incident Number: 000121
OES notification: Not reported
OES Date: Not reported
OES Time: Not reported
Date Completed: 11-FEB-90
Property Use: 767
Agency Id Number: 37140
Agency Incident Number: 040828
Time Notified: 850
Time Completed: 1320
Surrounding Area: 800
Estimated Temperature: 75
Property Management: P
More Than Two Substances Involved?: N
Resp Agncy Personel # Of Decontaminated: 0
Responding Agency Personel # Of Injuries: 0
Responding Agency Personel # Of Fatalities: 0
Others Number Of Decontaminated: 0
Others Number Of Injuries: 0
Others Number Of Fatalities: 0
Vehicle Make/year: Not reported
Vehicle License Number: Not reported
Vehicle State: Not reported
Vehicle Id Number: Not reported
CA DOT PUC/ICC Number: Not reported
Company Name: CHEVRON
Reporting Officer Name/ID: SAMUEL E. CAMPBELL
Report Date: 11-FEB-90
Facility Telephone: 619 236-7773
Waterway Involved: Not reported

Map ID
 Direction
 Distance
 Elevation

MAP FINDINGS

Site

Database(s)

EDR ID Number
 EPA ID Number

CHEVRON HARBOR TERMINAL-LOWER TANK FARM (Continued)

S100219208

Waterway:	Not reported
Spill Site:	Not reported
Cleanup By:	Not reported
Containment:	Not reported
What Happened:	Not reported
Type:	Not reported
Measure:	Not reported
Other:	Not reported
Date/Time:	Not reported
Year:	88-92
Agency:	Not reported
Incident Date:	11-FEB-90
Admin Agency:	Not reported
Amount:	Not reported
Contained:	Not reported
Site Type:	Not reported
E Date:	29-MAY-90
Substance:	Not reported
Unknown:	Not reported
Substance #2:	Not reported
Substance #3:	Not reported
Evacuations:	Not reported
Number of Injuries:	Not reported
Number of Fatalities:	Not reported
#1 Pipeline:	Not reported
#2 Pipeline:	Not reported
#3 Pipeline:	Not reported
#1 Vessel >= 300 Tons:	Not reported
#2 Vessel >= 300 Tons:	Not reported
#3 Vessel >= 300 Tons:	Not reported
Evacs:	Not reported
Injuries:	Not reported
Fatals:	Not reported
Comments:	Not reported
Description:	Not reported

AJ203 **SAN DIEGO EXPRESS**
ESE **2635 LOGON ST**
1/4-1/2 **SAN DIEGO, CA 92113**
0.312 mi.
1645 ft. **Site 1 of 2 in cluster AJ**

Relative:
Higher

Actual:
61 ft.

RCRA-SQG:
 Date form received by agency:1990-05-14 00:00:00.0
 Facility name: SAN DIEGO EXPRESS
 Facility address: 2635 LOGON ST
 SAN DIEGO, CA 92113
 EPA ID: CAD982497216
 Mailing address: P O BOX 13159
 SAN DIEGO, CA 92113
 Contact: ENVIRONMENTAL MANAGER
 Contact address: 2635 LOGON ST
 SAN DIEGO, CA 92113
 Contact country: US
 Contact telephone: 619-231-9609

RCRA-SQG **1000110780**
CA LUST **CAD982497216**
CA SAN DIEGO CO. SAM
CA San Diego Co. HMMD
FINDS
ECHO
CA HIST CORTESE
CA CERS

Map ID
Direction
Distance
Elevation

MAP FINDINGS

Site

Database(s)

EDR ID Number
EPA ID Number

SAN DIEGO EXPRESS (Continued)

1000110780

Contact email: Not reported
EPA Region: 09
Classification: Small Small Quantity Generator
Description: Handler: generates more than 100 and less than 1000 kg of hazardous waste during any calendar month and accumulates less than 6000 kg of hazardous waste at any time; or generates 100 kg or less of hazardous waste during any calendar month, and accumulates more than 1000 kg of hazardous waste at any time

Owner/Operator Summary:

Owner/operator name: NOT REQUIRED
Owner/operator address: NOT REQUIRED
NOT REQUIRED, ME 99999
Owner/operator country: Not reported
Owner/operator telephone: 415-555-1212
Owner/operator email: Not reported
Owner/operator fax: Not reported
Owner/operator extension: Not reported
Legal status: Private
Owner/Operator Type: Operator
Owner/Op start date: Not reported
Owner/Op end date: Not reported

Owner/operator name: SAN DIEGO EXPRESS INC
Owner/operator address: NOT REQUIRED
NOT REQUIRED, ME 99999
Owner/operator country: Not reported
Owner/operator telephone: 415-555-1212
Owner/operator email: Not reported
Owner/operator fax: Not reported
Owner/operator extension: Not reported
Legal status: Private
Owner/Operator Type: Owner
Owner/Op start date: Not reported
Owner/Op end date: Not reported

Handler Activities Summary:

U.S. importer of hazardous waste: No
Mixed waste (haz. and radioactive): No
Recycler of hazardous waste: No
Transporter of hazardous waste: No
Treater, storer or disposer of HW: No
Underground injection activity: No
On-site burner exemption: No
Furnace exemption: No
Used oil fuel burner: No
Used oil processor: No
Used oil refiner: No
Used oil fuel marketer to burner: No
Used oil Specification marketer: No
Used oil transfer facility: No
Used oil transporter: No

Violation Status: No violations found

LUST:

Name: SAN DIEGO EXPRESS CHARTERS INC

Map ID
Direction
Distance
Elevation

MAP FINDINGS

Site

Database(s)

EDR ID Number
EPA ID Number

SAN DIEGO EXPRESS (Continued)

1000110780

Address: 2635 LOGAN AV
City,State,Zip: SAN DIEGO, CA 921133611
Lead Agency: SAN DIEGO COUNTY LOP
Case Type: LUST Cleanup Site
Geo Track: http://geotracker.waterboards.ca.gov/profile_report.asp?global_id=T0607303177
Global Id: T0607303177
Latitude: 32.696816
Longitude: -117.137454
Status: Completed - Case Closed
Status Date: 01/23/1990
Case Worker: Not reported
RB Case Number: 9UT941
Local Agency: Not reported
File Location: Local Agency
Local Case Number: H05002-001
Potential Media Affect: Soil
Potential Contaminants of Concern: Gasoline
Site History: Not reported

LUST:

Global Id: T0607303177
Action Type: Other
Date: 02/24/1988
Action: Leak Began

Global Id: T0607303177
Action Type: Other
Date: 02/24/1988
Action: Leak Discovery

Global Id: T0607303177
Action Type: Other
Date: 02/24/1988
Action: Leak Stopped

Global Id: T0607303177
Action Type: Other
Date: 02/24/1988
Action: Leak Reported

LUST:

Global Id: T0607303177
Status: Open - Case Begin Date
Status Date: 02/24/1988

Global Id: T0607303177
Status: Completed - Case Closed
Status Date: 01/23/1990

SAN DIEGO CO. SAM:

Name: SAN DIEGO EXPRESS CHARTERS INC
Address: 2635 LOGAN AV
City,State,Zip: SAN DIEGO, CA 921133611
Case Number: H05002-001
Agency: DEH Site Assessment & Mitigation
Funding: LOP - State Fund

Map ID
Direction
Distance
Elevation

MAP FINDINGS

Site

Database(s)

EDR ID Number
EPA ID Number

SAN DIEGO EXPRESS (Continued)

1000110780

Facility Type: Soils Only
Facility Status: Closed Case
Date: 1/23/1990
Date Began: 2/24/1988

HMMD SAN DIEGO:

Name: SAN DIEGO EXPRESS CHARTERS INC
Address: 2635 LOGAN AV
City,State,Zip: SAN DIEGO, CA 92113
Permit Number: 105002
Business Type: 6HK26
EPA Id Number: CAD982497216
APN: DEH-105002
Last HMMD Inspection: 02/03/1999
Facility Telephone: 619-233-1292
Permit Status: INAC
Permit Expiration: 11/30/1999
Date Last Updated: 11/02/2012
Facility Owner: SAN DIEGO EXPRESS CHARTERS INC
Facility Mailing Address: P O BOX 13159
Facility Mailing City: SAN DIEGO
Facility Mailing State: CA
Facility Mailing Zip: 92170-3159
UST Owner: KARVON ELECTRIC
Handle Regulated Hazmat: Not reported
Own Or Operate UST: Not reported
Subject To APSA: Not reported
Generate Haz Waste: Y
Treat Haz Waste: Not reported
Generate Medical Waste: Not reported

UST:

UST Name: UNDERGROUND TANK 105002 T001
Last Update: 2012-11-02 14:17:38
Permit Number: 105002
Tank Type: SINGLE WALL
Additional Id: 1
Capacity Gallons: 1000
UST Contents: LEADED
Other Content Info: LEADED
Reg Status: REMOVED
Remove Close Date: 1988-02-24 00:00:00
Year Installed: Not reported
Pipe Type: Not reported
Delivery System: SUCTION
Monitor Code: 05
UST Monitor Method: SW TANK DW PIPE W/ POS SHUTOFF-ALARM ON LLD W/ SIRS:SIR ANALY
MONTHLY, TANK TEST BIENNIALY, PIPE TEST ANN 0.1 G/HR OR MO 0.2 G/HR

FINDS:

Registry ID: 110002831945

Environmental Interest/Information System

RCRAInfo is a national information system that supports the Resource Conservation and Recovery Act (RCRA) program through the tracking of

Map ID
Direction
Distance
Elevation

MAP FINDINGS

Site

Database(s)

EDR ID Number
EPA ID Number

SAN DIEGO EXPRESS (Continued)

1000110780

events and activities related to facilities that generate, transport, and treat, store, or dispose of hazardous waste. RCRAInfo allows RCRA program staff to track the notification, permit, compliance, and corrective action activities required under RCRA.

STATE MASTER

[Click this hyperlink](#) while viewing on your computer to access additional FINDS: detail in the EDR Site Report.

ECHO:

Envid: 1000110780
Registry ID: 110002831945
DFR URL: <http://echo.epa.gov/detailed-facility-report?fid=110002831945>

HIST CORTESE:

edr_fname: KARVON ELECTRIC
edr_fadd1: 2635 LOGAN
City,State,Zip: SAN DIEGO, CA 92113
Region: CORTESE
Facility County Code: 37
Reg By: LTNKA
Reg Id: 9UT941

CERS:

Name: SAN DIEGO EXPRESS CHARTERS INC
Address: 2635 LOGAN AV
City,State,Zip: SAN DIEGO, CA 921133611
Site ID: 254626
CERS ID: T0607303177
CERS Description: Leaking Underground Storage Tank Cleanup Site

AJ204 SAN DIEGO EXPRESS INC
ESE 2635 LOGAN AVE
1/4-1/2 SAN DIEGO, CA 92113
0.312 mi.
1645 ft. Site 2 of 2 in cluster AJ

CA LUST S102432117
CA SWEEPS UST N/A

Relative:
Higher
Actual:
61 ft.

LUST REG 9:
Region: 9
Status: Case Closed
Case Number: 9UT941
Local Case: H05002-001
Substance: Gasoline
Qty Leaked: 0
Abate Method: Vent Soil - bore holes in soil to allow volatilization of contaminants
Local Agency: San Diego
How Found: Tank Closure
How Stopped: Close Tank
Source: Tank
Cause: Corrosion
Lead Agency: Local Agency
Case Type: Soil only
Date Found: 02/26/1988
Date Stopped: 02/26/1988

Map ID
Direction
Distance
Elevation

MAP FINDINGS

Site

Database(s)

EDR ID Number
EPA ID Number

SAN DIEGO EXPRESS INC (Continued)

S102432117

Confirm Date: 02/24/1988
Submit Workplan: Not reported
Prelim Assess: 03/22/1988
Desc Pollution: Not reported
Remed Plan: 07/26/1988
Remed Action: Not reported
Began Monitor: Not reported
Release Date: 03/22/1988
Enforce Date: Not reported
Closed Date: 12/21/89
Enforce Type: Not reported
Pilot Program: LOP
Basin Number: Not reported
GW Depth: Not reported
Beneficial Use: Not reported
NPDES Number: Not reported
Priority: Low priority. Priority ranking can change over time.
File Disp: File discarded, case closed
Interim Remedial Actions: Yes
Cleanup and Abatement order Number: Not reported
Waste Discharge Requirement Number: Not reported

SWEEPS UST:

Name: SAN DIEGO EXPRESS INC
Address: 2635 LOGAN AVE
City: SAN DIEGO
Status: Active
Comp Number: 5002
Number: 9
Board Of Equalization: Not reported
Referral Date: Not reported
Action Date: 06-26-92
Created Date: 02-29-88
Owner Tank Id: Not reported
SWRCB Tank Id: Not reported
Tank Status: Not reported
Capacity: Not reported
Active Date: Not reported
Tank Use: Not reported
STG: Not reported
Content: Not reported
Number Of Tanks: Not reported

Name: SAN DIEGO EXPRESS INC
Address: 2635 LOGAN AVE
City: SAN DIEGO
Status: Not reported
Comp Number: 5002
Number: Not reported
Board Of Equalization: Not reported
Referral Date: Not reported
Action Date: Not reported
Created Date: Not reported
Owner Tank Id: Not reported
SWRCB Tank Id: 37-000-005002-000001
Tank Status: Not reported
Capacity: 1000

Map ID
Direction
Distance
Elevation

MAP FINDINGS

Site

Database(s)

EDR ID Number
EPA ID Number

SAN DIEGO EXPRESS INC (Continued)

S102432117

Active Date: Not reported
Tank Use: M.V. FUEL
STG: PRODUCT
Content: LEADED
Number Of Tanks: 1

**AE205
NNW
1/4-1/2
0.313 mi.
1651 ft.
Relative:
Higher
Actual:
61 ft.**

**SAN DIEGO SAW AND KNIFE WORKS
1765 LOGAN AVE
SAN DIEGO, CA 92113
Site 6 of 6 in cluster AE**

**RCRA-SQG 1000110782
CA LUST CAD982498693
CA SAN DIEGO CO. SAM
CA CPS-SLIC
CA San Diego Co. HMMD
FINDS
ECHO
CA HAZNET
CA HIST CORTESE
CA SAN DIEGO CO LOP
CA CERS**

RCRA-SQG:

Date form received by agency:1990-02-07 00:00:00.0
Facility name: SAN DIEGO SAW AND KNIFE WORKS
Facility address: 1765 LOGAN AVE
SAN DIEGO, CA 92113
EPA ID: CAD982498693
Contact: ENVIRONMENTAL MANAGER
Contact address: 1765 LOGAN AVE
SAN DIEGO, CA 92113
Contact country: US
Contact telephone: 619-234-5710
Contact email: Not reported
EPA Region: 09
Classification: Small Small Quantity Generator
Description: Handler: generates more than 100 and less than 1000 kg of hazardous waste during any calendar month and accumulates less than 6000 kg of hazardous waste at any time; or generates 100 kg or less of hazardous waste during any calendar month, and accumulates more than 1000 kg of hazardous waste at any time

Owner/Operator Summary:

Owner/operator name: ROBERT BUQUET
Owner/operator address: NOT REQUIRED
NOT REQUIRED, ME 99999
Owner/operator country: Not reported
Owner/operator telephone: 415-555-1212
Owner/operator email: Not reported
Owner/operator fax: Not reported
Owner/operator extension: Not reported
Legal status: Private
Owner/Operator Type: Owner
Owner/Op start date: Not reported
Owner/Op end date: Not reported
Owner/operator name: NOT REQUIRED
Owner/operator address: NOT REQUIRED
NOT REQUIRED, ME 99999
Owner/operator country: Not reported
Owner/operator telephone: 415-555-1212

Map ID
Direction
Distance
Elevation

MAP FINDINGS

Site

Database(s)

EDR ID Number
EPA ID Number

SAN DIEGO SAW AND KNIFE WORKS (Continued)

1000110782

Owner/operator email: Not reported
Owner/operator fax: Not reported
Owner/operator extension: Not reported
Legal status: Private
Owner/Operator Type: Operator
Owner/Op start date: Not reported
Owner/Op end date: Not reported

Handler Activities Summary:

U.S. importer of hazardous waste: No
Mixed waste (haz. and radioactive): No
Recycler of hazardous waste: No
Transporter of hazardous waste: No
Treater, storer or disposer of HW: No
Underground injection activity: No
On-site burner exemption: No
Furnace exemption: No
Used oil fuel burner: No
Used oil processor: No
User oil refiner: No
Used oil fuel marketer to burner: No
Used oil Specification marketer: No
Used oil transfer facility: No
Used oil transporter: No

Violation Status: No violations found

LUST REG 9:

Region: 9
Status: Case Closed
Case Number: 9UT3820
Local Case: H00515-001
Substance: Diesel
Qty Leaked: 0
Abate Method: Not reported
Local Agency: San Diego
How Found: Tank Closure
How Stopped: Close Tank
Source: Tank
Cause: Corrosion
Lead Agency: Local Agency
Case Type: Soil only
Date Found: 01/12/1999
Date Stopped: 01/12/1999
Confirm Date: 02/10/1999
Submit Workplan: 2/8/99
Prelim Assess: / /
Desc Pollution: Not reported
Remed Plan: / /
Remed Action: Not reported
Began Monitor: Not reported
Release Date: 02/01/1999
Enforce Date: Not reported
Closed Date: 4/14/00
Enforce Type: Not reported
Pilot Program: LOP
Basin Number: 908.22

Map ID
Direction
Distance
Elevation

MAP FINDINGS

Site

Database(s)

EDR ID Number
EPA ID Number

SAN DIEGO SAW AND KNIFE WORKS (Continued)

1000110782

GW Depth: 35
Beneficial Use: No Beneficial groundwater use
NPDES Number: Not reported
Priority: Low priority. Priority ranking can change over time.
File Disp: Administratively opened on database, however no file physically exists
Interim Remedial Actions: Not reported
Cleanup and Abatement order Number: Not reported
Waste Discharge Requirement Number: Not reported

LUST:

Name: SAN DIEGO SAW & KNIFE WORKS
Address: 1765 LOGAN AV
City,State,Zip: SAN DIEGO, CA 921131006
Lead Agency: SAN DIEGO COUNTY LOP
Case Type: LUST Cleanup Site
Geo Track: http://geotracker.waterboards.ca.gov/profile_report.asp?global_id=T0607302583
Global Id: T0607302583
Latitude: 32.702778
Longitude: -117.146727
Status: Completed - Case Closed
Status Date: 04/14/2000
Case Worker: NS
RB Case Number: 9UT3820
Local Agency: SAN DIEGO COUNTY LOP
File Location: Local Agency
Local Case Number: H00515-001
Potential Media Affect: Soil
Potential Contaminants of Concern: Diesel
Site History: Not reported

LUST:

Global Id: T0607302583
Contact Type: Local Agency Caseworker
Contact Name: NASSER SIONIT
Organization Name: SAN DIEGO COUNTY LOP
Address: P.O. Box 129261
City: San Diego
Email: nasser.sionit@sdcounty.ca.gov
Phone Number: Not reported

LUST:

Global Id: T0607302583
Action Type: ENFORCEMENT
Date: 04/14/2000
Action: Closure/No Further Action Letter

Global Id: T0607302583
Action Type: Other
Date: 01/12/1999
Action: Leak Began

Global Id: T0607302583
Action Type: Other
Date: 01/12/1999
Action: Leak Discovery

Global Id: T0607302583

Map ID
Direction
Distance
Elevation

MAP FINDINGS

Site

Database(s)

EDR ID Number
EPA ID Number

SAN DIEGO SAW AND KNIFE WORKS (Continued)

1000110782

Action Type: Other
Date: 01/12/1999
Action: Leak Stopped

Global Id: T0607302583
Action Type: ENFORCEMENT
Date: 02/08/1999
Action: Notice of Responsibility

Global Id: T0607302583
Action Type: Other
Date: 02/01/1999
Action: Leak Reported

LUST:

Global Id: T0607302583
Status: Open - Case Begin Date
Status Date: 01/12/1999

Global Id: T0607302583
Status: Completed - Case Closed
Status Date: 04/14/2000

SAN DIEGO CO. SAM:

Name: SAN DIEGO SAW & KNIFE WORKS
Address: 1765 LOGAN AV
City,State,Zip: SAN DIEGO, CA 921131006
Case Number: H00515-001
Agency: DEH Site Assessment & Mitigation
Funding: LOP - Federal Fund
Facility Type: Soils Only
Facility Status: Closed Case
Date: 4/14/2000
Date Began: 1/12/1999

Name: SAN DIEGO SAW & KNIFE WORKS
Address: 1765 LOGAN AV
City,State,Zip: SAN DIEGO, CA 92113-1006
Case Number: H00515-002
Agency: DEH Site Assessment & Mitigation
Funding: Private - VAP
Facility Type: Soils Only
Facility Status: Closed Case
Date: 5/26/2009
Date Began: 6/15/2005

CPS-SLIC:

Name: SAN DIEGO SAW & KNIFE WORKS
Address: 1765 LOGAN AV
City,State,Zip: SAN DIEGO, CA 92113-100
Region: STATE
Facility Status: Completed - Case Closed
Status Date: 03/26/2009
Global Id: T06019767802
Lead Agency: SAN DIEGO COUNTY LOP

Map ID
Direction
Distance
Elevation

MAP FINDINGS

Site

Database(s)

EDR ID Number
EPA ID Number

SAN DIEGO SAW AND KNIFE WORKS (Continued)

1000110782

Lead Agency Case Number: H00515-002
Latitude: 32.702778
Longitude: -117.146726
Case Type: Cleanup Program Site
Case Worker: CB
Local Agency: SAN DIEGO COUNTY LOP
RB Case Number: Not reported
File Location: Local Agency
Potential Media Affected: Not reported
Potential Contaminants of Concern: Not reported
Site History: Not reported

[Click here to access the California GeoTracker records for this facility:](#)

HMMD SAN DIEGO:

Name: SAN DIEGO SAW & KNIFE WORKS
Address: 1765 LOGAN AV
City,State,Zip: SAN DIEGO, CA 92113
Permit Number: 100515
Business Type: 6HK18
EPA Id Number: CAD982498693
APN: 538-050-19-00
Last HMMD Inspection: 11/01/2007
Facility Telephone: 619-234-5710
Permit Status: INAC
Permit Expiration: 05/31/2008
Date Last Updated: 11/02/2012
Facility Owner: BOB BUQUET
Facility Mailing Address: 1765 LOGAN AVE.
Facility Mailing City: SAN DIEGO
Facility Mailing State: CA
Facility Mailing Zip: 92113-1006
UST Owner: Not reported
Handle Regulated Hazmat: Not reported
Own Or Operate UST: Not reported
Subject To APSA: Not reported
Generate Haz Waste: Y
Treat Haz Waste: Not reported
Generate Medical Waste: Not reported

UST:

UST Name: UNDERGROUND TANK 100515 T001
Last Update: 2012-11-02 14:17:38
Permit Number: 100515
Tank Type: SINGLE WALL
Additional Id: at4283
Capacity Gallons: 500
UST Contents: LEADED
Other Content Info: LEADED
Reg Status: REMOVED
Remove Close Date: 1999-12-01 00:00:00
Year Installed: Not reported
Pipe Type: Not reported
Delivery System: Not reported
Monitor Code: 90
UST Monitor Method: NO MONITORING ALTERNATIVE SELECTED. VERIFY AND ENTER MONITORING ALTERNATIVE DURING INSPECTION.

Map ID
Direction
Distance
Elevation

MAP FINDINGS

Site

Database(s)

EDR ID Number
EPA ID Number

SAN DIEGO SAW AND KNIFE WORKS (Continued)

1000110782

FINDS:

Registry ID: 110002832668

Environmental Interest/Information System

RCRAInfo is a national information system that supports the Resource Conservation and Recovery Act (RCRA) program through the tracking of events and activities related to facilities that generate, transport, and treat, store, or dispose of hazardous waste. RCRAInfo allows RCRA program staff to track the notification, permit, compliance, and corrective action activities required under RCRA.

STATE MASTER

[Click this hyperlink](#) while viewing on your computer to access additional FINDS: detail in the EDR Site Report.

ECHO:

Envid: 1000110782
Registry ID: 110002832668
DFR URL: <http://echo.epa.gov/detailed-facility-report?fid=110002832668>

HAZNET:

Name: SAN DIEGO SAW AND KNIFE WORKS
Address: 1765 LOGAN AVE
City,State,Zip: SAN DIEGO, CA 921130000
Year: 2005
GEPaid: CAD982498693
Contact: ENV MGR
Telephone: 0000000000
Mailing Name: Not reported
Mailing Address: 1765 LOGAN AVE
Mailing City,St,Zip: SAN DIEGO, CA 921131006
Gen County: San Diego
TSD EPA ID: CAD044429835
TSD County: Los Angeles
Tons: 0.275
CA Waste Code: 181-Other inorganic solid waste
Method: D99-Disposal, Other
Facility County: San Diego

Name: SAN DIEGO SAW AND KNIFE WORKS
Address: 1765 LOGAN AVE
City,State,Zip: SAN DIEGO, CA 921130000
Year: 2002
GEPaid: CAD982498693
Contact: ENV MGR
Telephone: 0000000000
Mailing Name: Not reported
Mailing Address: 1765 LOGAN AVE
Mailing City,St,Zip: SAN DIEGO, CA 921131006
Gen County: San Diego
TSD EPA ID: CAD008364432
TSD County: Los Angeles
Tons: 0.4

Map ID
Direction
Distance
Elevation

MAP FINDINGS

Site

Database(s)

EDR ID Number
EPA ID Number

SAN DIEGO SAW AND KNIFE WORKS (Continued)

1000110782

CA Waste Code: 181-Other inorganic solid waste
Method: H01-Transfer Station
Facility County: San Diego

Name: SAN DIEGO SAW AND KNIFE WORKS
Address: 1765 LOGAN AVE
City,State,Zip: SAN DIEGO, CA 921130000
Year: 1994
GEPaid: CAD982498693
Contact: ENV MGR
Telephone: 0000000000
Mailing Name: Not reported
Mailing Address: 1765 LOGAN AVE
Mailing City,St,Zip: SAN DIEGO, CA 921131006
Gen County: San Diego
TSD EPA ID: AZD049318009
TSD County: 99

Tons: 0.45
CA Waste Code: 172-Metal dust (Alkaline solution (pH >= 12.5) with metals) and machining waste
Method: H01-Transfer Station
Facility County: San Diego

Name: SAN DIEGO SAW AND KNIFE WORKS
Address: 1765 LOGAN AVE
City,State,Zip: SAN DIEGO, CA 921130000
Year: 1993
GEPaid: CAD982498693
Contact: ENV MGR
Telephone: 0000000000
Mailing Name: Not reported
Mailing Address: 1765 LOGAN AVE
Mailing City,St,Zip: SAN DIEGO, CA 921131006
Gen County: San Diego
TSD EPA ID: CAT080033681
TSD County: Los Angeles

Tons: 0.4
CA Waste Code: 172-Metal dust (Alkaline solution (pH >= 12.5) with metals) and machining waste
Method: D99-Disposal, Other
Facility County: San Diego

Name: SAN DIEGO SAW AND KNIFE WORKS
Address: 1765 LOGAN AVE
City,State,Zip: SAN DIEGO, CA 921130000
Year: 1992
GEPaid: CAD982498693
Contact: ENV MGR
Telephone: 0000000000
Mailing Name: Not reported
Mailing Address: 1765 LOGAN AVE
Mailing City,St,Zip: SAN DIEGO, CA 921131006
Gen County: San Diego
TSD EPA ID: CAT080033681
TSD County: Los Angeles

Tons: 0.35
CA Waste Code: 172-Metal dust (Alkaline solution (pH >= 12.5) with metals) and machining waste
Method: D99-Disposal, Other
Facility County: San Diego

Map ID
Direction
Distance
Elevation

MAP FINDINGS

Site

Database(s)

EDR ID Number
EPA ID Number

SAN DIEGO SAW AND KNIFE WORKS (Continued)

1000110782

[Click this hyperlink](#) while viewing on your computer to access
1 additional CA_HAZNET: record(s) in the EDR Site Report.

HIST CORTESE:

edr_fname: SAN DIEGO SAW AND KNIFE
edr_fadd1: 1765 LOGAN
City,State,Zip: SAN DIEGO, CA 92113
Region: CORTESE
Facility County Code: 37
Reg By: LTNKA
Reg Id: 9UT3820

SAN DIEGO CO LOP:

Name: SAN DIEGO SAW & KNIFE WORKS
Address: 1765 LOGAN AVE
City,State,Zip: SAN DIEGO, CA 92113
Record ID: DEH1999-LSAM-H00515-001
Record Status: Completed
Opened Date: 02/01/1999
Parcel Number: 538-050-19-00
Case Type: LOP - Local Oversight Program
Historical Name: SAN DIEGO SAW AND KNIFE
SWRCB Global ID: T0607302583
Funding: F - LOP Federal Fund
Lead Agency: DEH/SAM
Lead Agency Date: 02/01/1999
Census Tract: 51.00
Community: San Diego
Jurisdiction: UNKNOWN
Watershed Basin Number: 908.22
Water Purveyor: UNKNOWN
Fire Agency: UNKNOWN
Latitude: 32.7027783
Longitude: -117.1467267
X MapCoord: 6285807.602
Y MapCoord: 1836669.973

CERS:

Name: SAN DIEGO SAW & KNIFE WORKS
Address: 1765 LOGAN AV
City,State,Zip: SAN DIEGO, CA 92113-100
Site ID: 190852
CERS ID: T06019767802
CERS Description: Cleanup Program Site

Affiliation:

Affiliation Type Desc: Local Agency Caseworker
Entity Name: CRAIG BURNETT - SAN DIEGO COUNTY LOP
Entity Title: Not reported
Affiliation Address: P.O. Box 129261
Affiliation City: SAN DIEGO
Affiliation State: CA
Affiliation Country: Not reported
Affiliation Zip: Not reported
Affiliation Phone: 8585056978

Map ID
Direction
Distance
Elevation

MAP FINDINGS

Site

Database(s)

EDR ID Number
EPA ID Number

SAN DIEGO SAW AND KNIFE WORKS (Continued)

1000110782

Affiliation Type Desc: Local Agency Caseworker
Entity Name: NASSER SIONIT - SAN DIEGO COUNTY LOP
Entity Title: Not reported
Affiliation Address: P.O. Box 129261
Affiliation City: San Diego
Affiliation State: CA
Affiliation Country: Not reported
Affiliation Zip: Not reported
Affiliation Phone: Not reported

Name: SAN DIEGO SAW & KNIFE WORKS
Address: 1765 LOGAN AV
City,State,Zip: SAN DIEGO, CA 92113-100
Site ID: 190852
CERS ID: T0607302583
CERS Description: Leaking Underground Storage Tank Cleanup Site

Affiliation:

Affiliation Type Desc: Local Agency Caseworker
Entity Name: CRAIG BURNETT - SAN DIEGO COUNTY LOP
Entity Title: Not reported
Affiliation Address: P.O. Box 129261
Affiliation City: SAN DIEGO
Affiliation State: CA
Affiliation Country: Not reported
Affiliation Zip: Not reported
Affiliation Phone: 8585056978

Affiliation Type Desc: Local Agency Caseworker
Entity Name: NASSER SIONIT - SAN DIEGO COUNTY LOP
Entity Title: Not reported
Affiliation Address: P.O. Box 129261
Affiliation City: San Diego
Affiliation State: CA
Affiliation Country: Not reported
Affiliation Zip: Not reported
Affiliation Phone: Not reported

AD206
WNW
1/4-1/2
0.316 mi.
1668 ft.

YOUNG'S MARKET COMPANY
1709 MAIN ST S
SAN DIEGO, CA 92113

CA LUST **S102441452**
N/A

Site 2 of 3 in cluster AD

Relative:
Lower
Actual:
31 ft.

LUST REG 9:
Region: 9
Status: Case Closed
Case Number: 9UT2298
Local Case: H15795-001
Substance: Diesel
Qty Leaked: Not reported
Abate Method: Excavate and Dispose - remove contaminated soil and dispose in approved site
Local Agency: San Diego
How Found: Tank Closure
How Stopped: Close Tank

Map ID
Direction
Distance
Elevation

MAP FINDINGS

Site

Database(s)

EDR ID Number
EPA ID Number

YOUNG'S MARKET COMPANY (Continued)

S102441452

Source: Tank
Cause: Corrosion
Lead Agency: Local Agency
Case Type: Soil only
Date Found: 09/08/1992
Date Stopped: 09/08/1992
Confirm Date: 09/23/1992
Submit Workplan: 9/23/92
Prelim Assess: / /
Desc Pollution: Not reported
Remed Plan: / /
Remed Action: Not reported
Began Monitor: Not reported
Release Date: 09/23/1992
Enforce Date: Not reported
Closed Date: 12/7/92
Enforce Type: Not reported
Pilot Program: LOP
Basin Number: 908.22
GW Depth: Not reported
Beneficial Use: Not reported
NPDES Number: Not reported
Priority: Low priority. Priority ranking can change over time.
File Disp: File discarded, case closed
Interim Remedial Actions: Yes
Cleanup and Abatement order Number: Not reported
Waste Discharge Requirement Number: Not reported

AD207 **YOUNGS MARKET CO**
WNW **1709 MAIN ST**
1/4-1/2 **SAN DIEGO, CA 92113**
0.316 mi.
1668 ft. **Site 3 of 3 in cluster AD**

CA LUST **S104748498**
CA SAN DIEGO CO. SAM **N/A**
CA San Diego Co. HMMD
CA SWEEPS UST
CA HIST CORTESE
CA CERS

Relative:
Lower

Actual:
31 ft.

LUST:
Name: YOUNGS MARKET CO
Address: 1709 MAIN ST
City,State,Zip: SAN DIEGO, CA 921131025
Lead Agency: SAN DIEGO COUNTY LOP
Case Type: LUST Cleanup Site
Geo Track: http://geotracker.waterboards.ca.gov/profile_report.asp?global_id=T0607301065
Global Id: T0607301065
Latitude: 32.700534
Longitude: -117.149438
Status: Completed - Case Closed
Status Date: 12/07/1992
Case Worker: NS
RB Case Number: 9UT2298
Local Agency: SAN DIEGO COUNTY LOP
File Location: Local Agency
Local Case Number: H15795-001
Potential Media Affect: Soil
Potential Contaminants of Concern: Diesel
Site History: Not reported

LUST:
Global Id: T0607301065

Map ID
Direction
Distance
Elevation

MAP FINDINGS

Site

Database(s)

EDR ID Number
EPA ID Number

YOUNGS MARKET CO (Continued)

S104748498

Contact Type: Local Agency Caseworker
Contact Name: NASSER SIONIT
Organization Name: SAN DIEGO COUNTY LOP
Address: P.O. Box 129261
City: San Diego
Email: nasser.sionit@sdcounty.ca.gov
Phone Number: Not reported

LUST:

Global Id: T0607301065
Action Type: ENFORCEMENT
Date: 11/07/1992
Action: Closure/No Further Action Letter

Global Id: T0607301065
Action Type: Other
Date: 09/08/1992
Action: Leak Began

Global Id: T0607301065
Action Type: Other
Date: 09/08/1992
Action: Leak Discovery

Global Id: T0607301065
Action Type: Other
Date: 09/08/1992
Action: Leak Stopped

Global Id: T0607301065
Action Type: ENFORCEMENT
Date: 09/29/1992
Action: Notice of Responsibility

Global Id: T0607301065
Action Type: Other
Date: 09/23/1992
Action: Leak Reported

LUST:

Global Id: T0607301065
Status: Open - Case Begin Date
Status Date: 09/08/1992

Global Id: T0607301065
Status: Completed - Case Closed
Status Date: 12/07/1992

SAN DIEGO CO. SAM:

Name: YOUNGS MARKET CO
Address: 1709 MAIN ST
City,State,Zip: SAN DIEGO, CA 921131025
Case Number: H15795-001
Agency: DEH Site Assessment & Mitigation
Funding: LOP - Federal Fund

Map ID
Direction
Distance
Elevation

MAP FINDINGS

Site

Database(s)

EDR ID Number
EPA ID Number

YOUNGS MARKET CO (Continued)

S104748498

Facility Type: Soils Only
Facility Status: Closed Case
Date: 12/7/1992
Date Began: 9/8/1992

HMMD SAN DIEGO:

Name: YOUNGS MARKET CO
Address: 1709 MAIN ST
City,State,Zip: SAN DIEGO, CA 92113
Permit Number: 115795
Business Type: 6HK18
EPA Id Number: Not reported
APN: DEH-115795
Last HMMD Inspection: 07/22/1997
Facility Telephone: 619-234-5126
Permit Status: INAC
Permit Expiration: 07/22/1997
Date Last Updated: 11/02/2012
Facility Owner: YOUNGS MARKET CO
Facility Mailing Address: 1709 MAIN ST
Facility Mailing City: SAN DIEGO
Facility Mailing State: CA
Facility Mailing Zip: 92113-1025
UST Owner: YOUNGS MARKET CO
Handle Regulated Hazmat: Not reported
Own Or Operate UST: Not reported
Subject To APSA: Not reported
Generate Haz Waste: Not reported
Treat Haz Waste: Not reported
Generate Medical Waste: Not reported

UST:

UST Name: UNDERGROUND TANK 115795 T001
Last Update: 2012-11-02 14:17:38
Permit Number: 115795
Tank Type: SINGLE WALL
Additional Id: 3
Capacity Gallons: 8000
UST Contents: DIESEL
Other Content Info: DIESEL
Reg Status: REMOVED
Remove Close Date: 1992-09-18 00:00:00
Year Installed: Not reported
Pipe Type: Not reported
Delivery System: Not reported
Monitor Code: 05
UST Monitor Method: SW TANK DW PIPE W/ POS SHUTOFF-ALARM ON LLD W/ SIRS:SIR ANALY
MONTHLY, TANK TEST BIENNIALY, PIPE TEST ANN 0.1 G/HR OR MO 0.2 G/HR

SWEEPS UST:

Name: YOUNGS MARKET CO
Address: 1709 MAIN ST
City: SAN DIEGO
Status: Active
Comp Number: 15795
Number: 9

Map ID
Direction
Distance
Elevation

MAP FINDINGS

Site

Database(s)

EDR ID Number
EPA ID Number

YOUNGS MARKET CO (Continued)

S104748498

Board Of Equalization: 44-022926
Referral Date: Not reported
Action Date: 06-26-92
Created Date: 02-29-88
Owner Tank Id: Not reported
SWRCB Tank Id: 37-000-015795-000001
Tank Status: A
Capacity: 8000
Active Date: Not reported
Tank Use: M.V. FUEL
STG: P
Content: OTHER
Number Of Tanks: 1

HIST CORTESE:

edr_fname: YOUNG'S MARKET COMPANY
edr_fadd1: 1709 MAIN
City,State,Zip: SAN DIEGO, CA
Region: CORTESE
Facility County Code: 37
Reg By: LTNKA
Reg Id: 9UT2298

CERS:

Name: YOUNGS MARKET CO
Address: 1709 MAIN ST
City,State,Zip: SAN DIEGO, CA 921131025
Site ID: 208721
CERS ID: T0607301065
CERS Description: Leaking Underground Storage Tank Cleanup Site

Affiliation:

Affiliation Type Desc: Local Agency Caseworker
Entity Name: NASSER SIONIT - SAN DIEGO COUNTY LOP
Entity Title: Not reported
Affiliation Address: P.O. Box 129261
Affiliation City: San Diego
Affiliation State: CA
Affiliation Country: Not reported
Affiliation Zip: Not reported
Affiliation Phone: Not reported

AH208
SE
1/4-1/2
0.316 mi.
1669 ft.

MEDLAND CONTROLS INC
2393 NEWTON AV
SAN DIEGO, CA 92113

Site 2 of 2 in cluster AH

CA SAN DIEGO CO. SAM
CA CPS-SLIC
CA San Diego Co. HMMD
CA CERS

S106064557
N/A

Relative:
Higher
Actual:
48 ft.

SAN DIEGO CO. SAM:
Name: MEDLAND CONTROLS INC
Address: 2393 NEWTON AV
City,State,Zip: SAN DIEGO, CA 92113
Case Number: H35400-001
Agency: DEH Site Assessment & Mitigation
Funding: Private - VAP
Facility Type: Soils Only

Map ID
Direction
Distance
Elevation

MAP FINDINGS

Site

Database(s)

EDR ID Number
EPA ID Number

MEDLAND CONTROLS INC (Continued)

S106064557

Facility Status: Closed Case
Date: 1/6/1997
Date Began: Not reported

CPS-SLIC:

Name: MEDLAND CONTROLS INC
Address: 2393 NEWTON AV
City,State,Zip: SAN DIEGO, CA 92113
Region: STATE
Facility Status: Completed - Case Closed
Status Date: 01/06/1997
Global Id: T0608131964
Lead Agency: SAN DIEGO COUNTY LOP
Lead Agency Case Number: H35400-001
Latitude: 32.694467
Longitude: -117.138651
Case Type: Cleanup Program Site
Case Worker: Not reported
Local Agency: Not reported
RB Case Number: Not reported
File Location: Local Agency
Potential Media Affected: Soil
Potential Contaminants of Concern: Gasoline
Site History: Not reported

[Click here to access the California GeoTracker records for this facility:](#)

HMMD SAN DIEGO:

Name: PPG ARCHITECTURAL FINISHES INC. DBA PPG PAINTS
Address: 2393 NEWTON AVE A
City,State,Zip: SAN DIEGO, CA 92113
Permit Number: Not reported
Business Type: Not reported
EPA Id Number: Not reported
APN: Not reported
Last HMMD Inspection: Not reported
Facility Telephone: 619-239-1350
Permit Status: Permit Renewed
Permit Expiration: Not reported
Date Last Updated: 04/03/2018
Facility Owner: Not reported
Facility Mailing Address: 400 Bertha Lamme Drive, Cranberry, PA 16066
Facility Mailing City: Not reported
Facility Mailing State: Not reported
Facility Mailing Zip: Not reported
UST Owner: N
Handle Regulated Hazmat: Not reported
Own Or Operate UST: Not reported
Subject To APSA: Not reported
Generate Haz Waste: N
Treat Haz Waste: N
Generate Medical Waste: Not reported

Waste and Materials:

Record ID: DEH2015-HUPFP-001978
Permit Status: Permit Renewed
Active Permit: Y

Map ID
Direction
Distance
Elevation

MAP FINDINGS

Site

Database(s)

EDR ID Number
EPA ID Number

MEDLAND CONTROLS INC (Continued)

S106064557

Child Record Id: DEH2018-HCHEM-0170188
Trade Secret: N
Hazardous Material Type: Mixture
Last Updated: 2019-03-20T02:34:16.000
Chemical Name: Latex Paint
Common Name: Latex Paint
Case Number: Not reported

Record ID: DEH2015-HUPFP-001978
Permit Status: Permit Renewed
Active Permit: Y
Child Record Id: DEH2018-HCHEM-0170189
Trade Secret: N
Hazardous Material Type: Mixture
Last Updated: 2019-03-20T02:34:16.000
Chemical Name: Oil Based Paint
Common Name: Oil Based Paint
Case Number: Not reported

Record ID: DEH2015-HUPFP-001978
Permit Status: Permit Renewed
Active Permit: Y
Child Record Id: DEH2018-HCHEM-0170190
Trade Secret: N
Hazardous Material Type: Mixture
Last Updated: 2019-03-20T02:34:16.000
Chemical Name: Aerosols - Paint Cans
Common Name: Aerosol Paint Cans
Case Number: Not reported

Name: MEDLAND CONTROLS INC
Address: 2393 NEWTON AV
City,State,Zip: SAN DIEGO, CA 92113
Permit Number: 135400
Business Type: 6HK70
EPA Id Number: CAL000163147
APN: 538-741-07-00
Last HMMD Inspection: 03/20/2002
Facility Telephone: 235-4440
Permit Status: INAC
Permit Expiration: 10/31/2002
Date Last Updated: 11/02/2012
Facility Owner: MEDLAND CONTROLS INC.
Facility Mailing Address: 2393 NEWTON AV #B
Facility Mailing City: SAN DIEGO
Facility Mailing State: CA
Facility Mailing Zip: 92113-
UST Owner: Not reported
Handle Regulated Hazmat: Y
Own Or Operate UST: Not reported
Subject To APSA: Not reported
Generate Haz Waste: Y
Treat Haz Waste: Not reported
Generate Medical Waste: Not reported

Map ID
Direction
Distance
Elevation

MAP FINDINGS

Site

Database(s)

EDR ID Number
EPA ID Number

MEDLAND CONTROLS INC (Continued)

S106064557

CERS:

Name: MEDLAND CONTROLS INC
Address: 2393 NEWTON AV
City,State,Zip: SAN DIEGO, CA 92113
Site ID: 233819
CERS ID: T0608131964
CERS Description: Cleanup Program Site

**AC209
SE
1/4-1/2
0.319 mi.
1682 ft.**

**DORMANS TIRE CO
2385 MAIN ST
SAN DIEGO, CA 92113**

Site 3 of 3 in cluster AC

**CA SAN DIEGO CO. SAM
CA CPS-SLIC
CA San Diego Co. HMMD
CA SWEEPS UST
CA CERS**

**S104748446
N/A**

**Relative:
Lower**

SAN DIEGO CO. SAM:

**Actual:
39 ft.**

Name: DORMANS TIRE CO
Address: 2385 MAIN ST
City,State,Zip: SAN DIEGO, CA 921133642
Case Number: H15421-001
Agency: DEH Site Assessment & Mitigation
Funding: Private - VAP
Facility Type: Soils Only
Facility Status: Closed Case
Date: 2/26/1988
Date Began: 1/5/1988

CPS-SLIC:

Name: DORMANS TIRE CO
Address: 2385 MAIN ST
City,State,Zip: SAN DIEGO, CA 921133642
Region: STATE
Facility Status: Completed - Case Closed
Status Date: 02/26/1988
Global Id: T0608177867
Lead Agency: SAN DIEGO COUNTY LOP
Lead Agency Case Number: H15421-001
Latitude: 32.693465
Longitude: -117.139156
Case Type: Cleanup Program Site
Case Worker: Not reported
Local Agency: Not reported
RB Case Number: Not reported
File Location: Local Agency
Potential Media Affected: Soil
Potential Contaminants of Concern: Gasoline
Site History: Not reported

Click here to access the California GeoTracker records for this facility:

HMMD SAN DIEGO:

Name: DORMANS TIRE CO
Address: 2385 MAIN ST
City,State,Zip: SAN DIEGO, CA 92113
Permit Number: 115421
Business Type: 6HK03
EPA Id Number: Not reported

Map ID
Direction
Distance
Elevation

MAP FINDINGS

Site

Database(s)

EDR ID Number
EPA ID Number

DORMANS TIRE CO (Continued)

S104748446

APN: 538-790-12-00
Last HMMI Inspection: Not reported
Facility Telephone: Not reported
Permit Status: INAC
Permit Expiration: 06/30/2002
Date Last Updated: 11/02/2012
Facility Owner: DORMANS TIRE CO
Facility Mailing Address: 820 HIGHLAND AVE
Facility Mailing City: SAN DIEGO
Facility Mailing State: CA
Facility Mailing Zip: 92073-
UST Owner: NORMAN TIRE CO
Handle Regulated Hazmat: Not reported
Own Or Operate UST: Not reported
Subject To APSA: Not reported
Generate Haz Waste: Not reported
Treat Haz Waste: Not reported
Generate Medical Waste: Not reported

UST:

UST Name: UNDERGROUND TANK 115421 T001
Last Update: 2012-11-02 14:17:38
Permit Number: 115421
Tank Type: SINGLE WALL
Additional Id: AT0046-1
Capacity Gallons: 500
UST Contents: Not reported
Other Content Info: WASTE OIL
Reg Status: REMOVED
Remove Close Date: 1987-01-12 00:00:00
Year Installed: Not reported
Pipe Type: Not reported
Delivery System: Not reported
Monitor Code: 90
UST Monitor Method: NO MONITORING ALTERNATIVE SELECTED. VERIFY AND ENTER MONITORING ALTERNATIVE DURING INSPECTION.

SWEEPS UST:

Name: DORMANS TIRE CO
Address: 2385 MAIN ST
City: SAN DIEGO
Status: Not reported
Comp Number: 15421
Number: Not reported
Board Of Equalization: 44-022919
Referral Date: Not reported
Action Date: Not reported
Created Date: Not reported
Owner Tank Id: Not reported
SWRCB Tank Id: 37-000-015421-000001
Tank Status: Not reported
Capacity: 500
Active Date: Not reported
Tank Use: PETROLEUM
STG: WASTE
Content: Not reported

Map ID
Direction
Distance
Elevation

MAP FINDINGS

Site

Database(s)

EDR ID Number
EPA ID Number

DORMANS TIRE CO (Continued)

S104748446

Number Of Tanks: 1

CERS:

Name: DORMANS TIRE CO
Address: 2385 MAIN ST
City,State,Zip: SAN DIEGO, CA 921133642
Site ID: 189026
CERS ID: T0608177867
CERS Description: Cleanup Program Site

AI210
SSE
1/4-1/2
0.320 mi.
1691 ft.

Relative:
Lower

Actual:
30 ft.

CHEVRON USA INC.
2351 E HARBOR DR
SAN DIEGO, CA 92113

Site 2 of 4 in cluster AI

CA SAN DIEGO CO. SAM **S104234412**
CA AST **N/A**
CA San Diego Co. HMMD
CA CERS HAZ WASTE
CA SWEEPS UST
CA CERS TANKS
CA Cortese
CA SAN DIEGO CO LOP
CA CERS

SAN DIEGO CO. SAM:

Name: CHEVRON USA INC.
Address: 2351 E HARBOR DR
City,State,Zip: SAN DIEGO, CA 921133637
Case Number: H03791-001
Agency: DEH Site Assessment & Mitigation
Funding: LOP - State Fund
Facility Type: GW With No Beneficial Use Designation
Facility Status: Remedial Investigation
Date: 10/11/1988
Date Began: 3/30/1987

Name: CHEVRON USA INC.
Address: 2351 E HARBOR DR
City,State,Zip: SAN DIEGO, CA 921133637
Case Number: H03791-002
Agency: DEH Site Assessment & Mitigation
Funding: Private - VAP
Facility Type: GW With No Beneficial Use Designation
Facility Status: Preliminary Assessment
Date: 6/16/1993
Date Began: 6/15/1993

Name: CHEVRON USA INC.
Address: 2351 E HARBOR DR
City,State,Zip: SAN DIEGO, CA 921133637
Case Number: H03791-003
Agency: CA Regional Water Quality Control Board
Funding: Non Billable
Facility Type: GW With No Beneficial Use Designation
Facility Status: Closed Case
Date: 8/21/2003
Date Began: 2/6/2001

AST:

Name: CHEVRON USA INC.
Address: 2351 E HARBOR DR

Map ID
Direction
Distance
Elevation

MAP FINDINGS

Site

Database(s)

EDR ID Number
EPA ID Number

CHEVRON USA INC. (Continued)

S104234412

City/Zip: SAN DIEGO,92113
Certified Unified Program Agencies: Not reported
Owner: CHEVRON U S A INC
Total Gallons: Not reported
CERSID: 10385416
Facility ID: 37-000-103791
Business Name: Chevron Products Company - Mktg Terminals
Phone: 619-232-3334
Fax: 866-420-0335
Mailing Address: 2351 E. HARBOR DRIVE
Mailing Address City: SAN DIEGO
Mailing Address State: CA
Mailing Address Zip Code: 92113
Operator Name: CHEVRON USA INC
Operator Phone: 619-235-3342
Owner Phone: 619-232-3334
Owner Mail Address: 2351 E. Harbor Drive
Owner State: CA
Owner Zip Code: 92113
Owner Country: United States
Property Owner Name: CHEVRON U S A INC
Property Owner Phone: 619-232-3334
Property Owner Mailing Address: 2351 E. Harbor Drive
Property Owner City: San Diego
Property Owner Stat : CA
Property Owner Zip Code: 92113
Property Owner Country: United States
EPAID: CAT000614958

Name: CHEVRON USA INC.
Address: 2351 E HARBOR DR
City/Zip: SAN DIEGO,
Certified Unified Program Agencies: San Diego
Owner: CHEVRON USA INC
Total Gallons: 6636258
CERSID: Not reported
Facility ID: Not reported
Business Name: Not reported
Phone: Not reported
Fax: Not reported
Mailing Address: Not reported
Mailing Address City: Not reported
Mailing Address State: Not reported
Mailing Address Zip Code: Not reported
Operator Name: Not reported
Operator Phone: Not reported
Owner Phone: Not reported
Owner Mail Address: Not reported
Owner State: Not reported
Owner Zip Code: Not reported
Owner Country: Not reported
Property Owner Name: Not reported
Property Owner Phone: Not reported
Property Owner Mailing Address: Not reported
Property Owner City: Not reported
Property Owner Stat : Not reported
Property Owner Zip Code: Not reported

Map ID
Direction
Distance
Elevation

MAP FINDINGS

Site

Database(s)

EDR ID Number
EPA ID Number

CHEVRON USA INC. (Continued)

S104234412

Property Owner Country: Not reported
EPAID: Not reported

HMMD SAN DIEGO:

Name: CHEVRON USA INC.
Address: 2351 E HARBOR DR
City,State,Zip: SAN DIEGO, CA 92113
Permit Number: 103791
Business Type: 6HK78
EPA Id Number: CAT000614958
APN: 538-800-10-00
Last HMMD Inspection: 10/17/2011
Facility Telephone: 619-232-3334
Permit Status: OPEN
Permit Expiration: 01/31/2013
Date Last Updated: 11/02/2012
Facility Owner: CHEVRON USA INC
Facility Mailing Address: 2351 E. HARBOR DRIVE
Facility Mailing City: SAN DIEGO
Facility Mailing State: CA
Facility Mailing Zip: 92113
UST Owner: CHEVRON USA, INC
Handle Regulated Hazmat: Y
Own Or Operate UST: Y
Subject To APSA: Y
Generate Haz Waste: Y
Treat Haz Waste: Not reported
Generate Medical Waste: Not reported

Inventory Active Permits (not SQG Medical):

Permit Number: 103791
Update Date: 11/02/2012
Case Number: MIXTURE
Name: ADDITIVE
Other Information: OGA 432- NAPTHA, XYLENE
Material Waste: Material
Hazardous Categories 1: FIRE
Hazardous Categories 2: ACUTE

Permit Number: 103791
Update Date: 11/02/2012
Case Number: MIXTURE
Name: ADDITIVE
Other Information: OGA 72015 (AKA OGA 72308)
Material Waste: Material
Hazardous Categories 1: FIRE
Hazardous Categories 2: ACUTE

Permit Number: 103791
Update Date: 11/02/2012
Case Number: 29385-43-1
Name: AQUEOUS FILM FORMING FOAM
Other Information: AFFF
Material Waste: Material
Hazardous Categories 1: ACUTE
Hazardous Categories 2: CHRONIC

Map ID
Direction
Distance
Elevation

MAP FINDINGS

Site

Database(s)

EDR ID Number
EPA ID Number

CHEVRON USA INC. (Continued)

S104234412

Permit Number: 103791
Update Date: 11/02/2012
Case Number: 68476-34-6
Name: DIESEL FUEL
Other Information: DIESEL TANKS 16&17
Material Waste: Material
Hazardous Categories 1: FIRE
Hazardous Categories 2: ACUTE

Permit Number: 103791
Update Date: 11/02/2012
Case Number: 64-17-5
Name: ETHANOL T021
Other Information: Not reported
Material Waste: Material
Hazardous Categories 1: FIRE
Hazardous Categories 2: ACUTE

Permit Number: 103791
Update Date: 11/02/2012
Case Number: 107-21-1
Name: ETHYLENE GLYCOL
Other Information: ANTIFREEZE
Material Waste: Material
Hazardous Categories 1: FIRE
Hazardous Categories 2: ACUTE

Permit Number: 103791
Update Date: 11/02/2012
Case Number: 86290-81-5
Name: GASOLINE
Other Information: TANKS 1&2
Material Waste: Material
Hazardous Categories 1: FIRE
Hazardous Categories 2: ACUTE

Permit Number: 103791
Update Date: 11/02/2012
Case Number: MIXTURE
Name: INFINEUM R685
Other Information: DIESEL ADDITIVE
Material Waste: Material
Hazardous Categories 1: FIRE
Hazardous Categories 2: ACUTE

Permit Number: 103791
Update Date: 11/02/2012
Case Number: MIXTURE
Name: MIX OF PROPANE & NITROGEN GAS
Other Information: COMPRESSED GAS N.O.S (NITROGEN, PROPANE)
Material Waste: Material
Hazardous Categories 1: PRESSURE RELEASE
Hazardous Categories 2: Not reported

Permit Number: 103791
Update Date: 11/02/2012
Case Number: 7727-37-9

Map ID
Direction
Distance
Elevation

MAP FINDINGS

Site

Database(s)

EDR ID Number
EPA ID Number

CHEVRON USA INC. (Continued)

S104234412

Name: NITROGEN GAS
Other Information: Not reported
Material Waste: Material
Hazardous Categories 1: PRESSURE RELEASE
Hazardous Categories 2: Not reported

Permit Number: 103791
Update Date: 11/02/2012
Case Number: MIXTURE
Name: TRANSMIX
Other Information: 60% DIESEL, 40% GAS
Material Waste: Material
Hazardous Categories 1: FIRE
Hazardous Categories 2: ACUTE

Permit Number: 103791
Update Date: 11/02/2012
Case Number: Not reported
Name: WASTE 133 AQUEOUS SOL'N W/ 10% ORG RESID
Other Information: PRODUCT CONTAMINATED WATER W/FUEL & ADDITIVES
Material Waste: Waste
Hazardous Categories 1: Not reported
Hazardous Categories 2: Not reported

Permit Number: 103791
Update Date: 11/02/2012
Case Number: Not reported
Name: WASTE 223 UNSPEC OIL CONTAINING WASTE
Other Information: OILY WATER
Material Waste: Waste
Hazardous Categories 1: Not reported
Hazardous Categories 2: Not reported

Permit Number: 103791
Update Date: 11/02/2012
Case Number: Not reported
Name: WASTE 352 ORGANIC SOLIDS (OTHER)
Other Information: GASOLINE FUEL FILTERS
Material Waste: Waste
Hazardous Categories 1: Not reported
Hazardous Categories 2: Not reported

Permit Number: 103791
Update Date: 11/02/2012
Case Number: Not reported
Name: WASTE 461 PAINT SLUDGE
Other Information: OIL BASED PAINT
Material Waste: Waste
Hazardous Categories 1: Not reported
Hazardous Categories 2: Not reported

Violations Active Permits:

Permit Number: 103791
Update Date: 11/02/2012
Inspection Date: 06/12/2003
Violation Code: 6HV3109
Violation: NO SCALED PLOT PLAN AVAIL/TO HMD

Map ID
Direction
Distance
Elevation

MAP FINDINGS

Site

Database(s)

EDR ID Number
EPA ID Number

CHEVRON USA INC. (Continued)

S104234412

Violation Citation: Scaled Plot plan showing tank, piping & equipment location not available/complete/submitted to HMD. 2711(a)(8), 2632(d)(1) (C)
Activity: ACTIVE

Permit Number: 103791
Update Date: 11/02/2012
Inspection Date: 06/12/2003
Violation Code: 6HV3257
Violation: 2NDRY CONTAINMENT NOT LIQUID FREE
Violation Citation: Secondary containment system components not liquid free. 2631(d)(4)
Activity: ACTIVE

Permit Number: 103791
Update Date: 11/02/2012
Inspection Date: 06/12/2003
Violation Code: 6HV3262
Violation: SEC CONT PIPING DRAINAGE OBSTRUCTED
Violation Citation: Secondary containment piping obstructed preventing drainage to sump. 2632
Activity: ACTIVE

Permit Number: 103791
Update Date: 11/02/2012
Inspection Date: 10/14/2008
Violation Code: 6HV0227
Violation: HAZWASTE TANK/CONTAINER W/O LABEL/DATE
Violation Citation: Failed to properly label/date hazardous waste container &/or tank. 66262.34(f)
Activity: ACTIVE

Permit Number: 103791
Update Date: 11/02/2012
Inspection Date: 10/17/2011
Violation Code: 6HV3412
Violation: NO ANNUAL 0.1 GPH TEST
Violation Citation: DOUBLE WALLED PRESSURIZED PIPING-Including Under Dispenser Containment (UDC):OPTION 1: No annual 0.1 gph (gallon per hour) test. 2636(f)(4)
Activity: ACTIVE

Permit Number: 103791
Update Date: 11/02/2012
Inspection Date: 10/17/2011
Violation Code: 6HV3412
Violation: NO ANNUAL 0.1 GPH TEST
Violation Citation: DOUBLE WALLED PRESSURIZED PIPING-Including Under Dispenser Containment (UDC):OPTION 1: No annual 0.1 gph (gallon per hour) test. 2636(f)(4)
Activity: ACTIVE

Permit Number: 103791
Update Date: 11/02/2012
Inspection Date: 08/24/2004
Violation Code: 6HV3107
Violation: MONITORING PROCEDURES NOT AVAIL/TO HMD
Violation Citation: Monitoring procedures not available/complete/submitted to HMD 2632(b)& (d), 2634(d), 2641(h), 2711(a)(9)
Activity: ACTIVE

Map ID
Direction
Distance
Elevation

MAP FINDINGS

Site

Database(s)

EDR ID Number
EPA ID Number

CHEVRON USA INC. (Continued)

S104234412

Permit Number: 103791
Update Date: 11/02/2012
Inspection Date: 08/24/2004
Violation Code: 6HV0215
Violation: OIL FILTERS IMPROPERLY MANAGED
Violation Citation: Used oil filters not properly drained, stored, or labeled prior to transport for the purpose of metal reclamation. CCR 66266.130
Activity: ACTIVE

Permit Number: 103791
Update Date: 11/02/2012
Inspection Date: 09/09/2005
Violation Code: 6HV0143
Violation: TP NOTIFICATION INCOMPLETE/INCORRECT
Violation Citation: TIERED PERMITTING: TP Notification has incomplete or incorrect information. 25201
Activity: ACTIVE

Permit Number: 103791
Update Date: 11/02/2012
Inspection Date: 11/01/2007
Violation Code: 6HV3191
Violation: NO D.O. CERT/NOTIFICATION/CHANGE
Violation Citation: Designated Operator Notification/Change form not submitted and/or D.O. not ICC certified. 2715 (a)(b)
Activity: ACTIVE

Permit Number: 103791
Update Date: 11/02/2012
Inspection Date: 11/01/2007
Violation Code: 6HV1014
Violation: HMBP INCOMPLETE/NOT AMENDED
Violation Citation: HMBP is incomplete/inadequate/not amended to reflect changes. 25504, 25505(a)(2) &/or 25509(a); 25505(b); 19 CCR 2729
Activity: ACTIVE

Permit Number: 103791
Update Date: 11/02/2012
Inspection Date: 11/01/2007
Violation Code: 6HV1017
Violation: HMBP NOT CERTIFIED ANNUALLY
Violation Citation: Business Plan not certified annually. 25505(d) & (e)(2)
Activity: ACTIVE

Permit Number: 103791
Update Date: 11/02/2012
Inspection Date: 11/01/2007
Violation Code: 6HV0304
Violation: WASTE DETERMINATION NOT MADE
Violation Citation: Generator of a waste has not determined if that waste is a hazardous waste as defined by law. CCR 66262.11 & 66260.200(c)
Activity: ACTIVE

Permit Number: 103791
Update Date: 11/02/2012
Inspection Date: 10/16/2006
Violation Code: 6HV0146

Map ID
Direction
Distance
Elevation

MAP FINDINGS

Site

Database(s)

EDR ID Number
EPA ID Number

CHEVRON USA INC. (Continued)

S104234412

Violation: NO ERM EXEMPTION CLAIM DOCUMENTS
Violation Citation: Failed to have adequate records demonstrating claim of exemption for Excluded Recyclable Material (ERM). 25143.2(f) & 66261.2(g)
Activity: ACTIVE

Permit Number: 103791
Update Date: 11/02/2012
Inspection Date: 10/16/2006
Violation Code: 6HV0304
Violation: WASTE DETERMINATION NOT MADE
Violation Citation: Generator of a waste has not determined if that waste is a hazardous waste as defined by law. CCR 66262.11 & 66260.200(c)
Activity: ACTIVE

Permit Number: 103791
Update Date: 11/02/2012
Inspection Date: 10/16/2006
Violation Code: 6HV0307
Violation: ILLEGAL DISPOSAL OF UNIVERSAL WASTE
Violation Citation: Disposal of universal waste to an unauthorized point. 25189.5(a); SQH:66273.11(a); LQH: 66273.31(a)
Activity: ACTIVE

Permit Number: 103791
Update Date: 11/02/2012
Inspection Date: 10/16/2006
Violation Code: 6HV0209
Violation: WASTE ONSITE >90/180/270 DAYS
Violation Citation: Hazardous waste is stored in excess of allowable time period (90 days) without a State permit or written variance. CCR 25201(a) & 66262.34(a)&(c)
Activity: ACTIVE

Permit Number: 103791
Update Date: 11/02/2012
Inspection Date: 10/16/2006
Violation Code: 6HV0402
Violation: TRAINING PROGRAM NOT ADEQUATE
Violation Citation: Personnel training is not adequate to ensure compliance with hazardous waste regulations. CCR 66265.16(a)&(b)
Activity: ACTIVE

Permit Number: 103791
Update Date: 11/02/2012
Inspection Date: 10/16/2006
Violation Code: 6HV3193
Violation: NO TRAINING/RECORD INCOMPLETE-NOT ONSITE
Violation Citation: Facility employee(s) are not trained, training records are incomplete, and/or not onsite. 2715(f)
Activity: ACTIVE

Permit Number: 103791
Update Date: 11/02/2012
Inspection Date: 10/16/2006
Violation Code: 6HV3254
Violation: UST SYSTEM W/O APPROVED OVERFILL PROTECT
Violation Citation: UST system does not have an approved overfill protection system.

Map ID
Direction
Distance
Elevation

MAP FINDINGS

Site

Database(s)

EDR ID Number
EPA ID Number

CHEVRON USA INC. (Continued)

S104234412

Activity: 2635(b)(2)
ACTIVE

Permit Number: 103791
Update Date: 11/02/2012
Inspection Date: 10/16/2006
Violation Code: 6HV3254
Violation: UST SYSTEM W/O APPROVED OVERFILL PROTECT
Violation Citation: UST system does not have an approved overfill protection system.
2635(b)(2)
Activity: ACTIVE

Permit Number: 103791
Update Date: 11/02/2012
Inspection Date: 10/16/2006
Violation Code: 6HV3254
Violation: UST SYSTEM W/O APPROVED OVERFILL PROTECT
Violation Citation: UST system does not have an approved overfill protection system.
2635(b)(2)
Activity: ACTIVE

Permit Number: 103791
Update Date: 11/02/2012
Inspection Date: 10/25/2010
Violation Code: 6HV3263
Violation: MONITOR SYSTEM NOT ALL FUNCTIONAL
Violation Citation: Monitoring system components &/or devices are not all functional.
2630, 2641(j), 2632
Activity: ACTIVE

UST:

UST Name: UNDERGROUND TANK 103791 T010
Last Update: 2012-11-02 14:17:38
Permit Number: 103791
Tank Type: DOUBLE WALL
Additional Id: TANK 11
Capacity Gallons: 30000
UST Contents: OTHER
Other Content Info: WASTE WATER (WATER & ETHANOL)
Reg Status: ACTIVE
Remove Close Date: Not reported
Year Installed: 2003-02-01 00:00:00
Pipe Type: DOUBLE WALL
Delivery System: GRAVITY
Monitor Code: 99
UST Monitor Method: OTHER - BLIND REMARK REQUIRED

UST Name: UNDERGROUND TANK 103791 T001
Last Update: 2012-11-02 14:17:38
Permit Number: 103791
Tank Type: SINGLE WALL
Additional Id: 00001 WASTE WATER
Capacity Gallons: 12000
UST Contents: Not reported
Other Content Info: WASTE WATER
Reg Status: REMOVED
Remove Close Date: Not reported

Map ID
Direction
Distance
Elevation

MAP FINDINGS

Site

Database(s)

EDR ID Number
EPA ID Number

CHEVRON USA INC. (Continued)

S104234412

Year Installed: Not reported
Pipe Type: Not reported
Delivery System: Not reported
Monitor Code: 90
UST Monitor Method: NO MONITORING ALTERNATIVE SELECTED. VERIFY AND ENTER MONITORING ALTERNATIVE DURING INSPECTION.

UST Name: UNDERGROUND TANK 103791 T002
Last Update: 2012-11-02 14:17:38
Permit Number: 103791
Tank Type: SINGLE WALL
Additional Id: 00002
Capacity Gallons: 550
UST Contents: LEADED
Other Content Info: LEADED
Reg Status: REMOVED
Remove Close Date: 1985-12-20 00:00:00
Year Installed: Not reported
Pipe Type: Not reported
Delivery System: Not reported
Monitor Code: 90
UST Monitor Method: NO MONITORING ALTERNATIVE SELECTED. VERIFY AND ENTER MONITORING ALTERNATIVE DURING INSPECTION.

UST Name: UNDERGROUND TANK 103791 T003
Last Update: 2012-11-02 14:17:38
Permit Number: 103791
Tank Type: SINGLE WALL
Additional Id: 00003
Capacity Gallons: 1000
UST Contents: REGULAR UNLEADED
Other Content Info: REGULAR UNLEADED
Reg Status: REMOVED
Remove Close Date: 1985-12-20 00:00:00
Year Installed: Not reported
Pipe Type: Not reported
Delivery System: Not reported
Monitor Code: 90
UST Monitor Method: NO MONITORING ALTERNATIVE SELECTED. VERIFY AND ENTER MONITORING ALTERNATIVE DURING INSPECTION.

UST Name: UNDERGROUND TANK 103791 T004
Last Update: 2012-11-02 14:17:38
Permit Number: 103791
Tank Type: SINGLE WALL
Additional Id: 00004
Capacity Gallons: 1000
UST Contents: REGULAR UNLEADED
Other Content Info: REGULAR UNLEADED
Reg Status: REMOVED
Remove Close Date: 1985-12-20 00:00:00
Year Installed: Not reported
Pipe Type: Not reported
Delivery System: Not reported
Monitor Code: 90
UST Monitor Method: NO MONITORING ALTERNATIVE SELECTED. VERIFY AND ENTER MONITORING ALTERNATIVE DURING INSPECTION.

Map ID
Direction
Distance
Elevation

MAP FINDINGS

Site

Database(s)

EDR ID Number
EPA ID Number

CHEVRON USA INC. (Continued)

S104234412

UST Name: UNDERGROUND TANK 103791 T005
Last Update: 2012-11-02 14:17:38
Permit Number: 103791
Tank Type: SINGLE WALL
Additional Id: 00005
Capacity Gallons: 550
UST Contents: Not reported
Other Content Info: WASTE OIL
Reg Status: REMOVED
Remove Close Date: 1986-11-08 00:00:00
Year Installed: Not reported
Pipe Type: Not reported
Delivery System: Not reported
Monitor Code: 90
UST Monitor Method: NO MONITORING ALTERNATIVE SELECTED. VERIFY AND ENTER MONITORING ALTERNATIVE DURING INSPECTION.

UST Name: UNDERGROUND TANK 103791 T007
Last Update: 2012-11-02 14:17:38
Permit Number: 103791
Tank Type: DOUBLE WALL
Additional Id: TANK 4 GASOLINE AND WATER; NT2336
Capacity Gallons: 1000
UST Contents: Not reported
Other Content Info: VAPOR KNOCK OUT
Reg Status: ACTIVE
Remove Close Date: Not reported
Year Installed: 1987-01-01 00:00:00
Pipe Type: DOUBLE WALL
Delivery System: PRESSURE
Monitor Code: 31B
UST Monitor Method: DW TANK, DW PRESSURIZED PIPE W/ DRY TANK ANNULAR; POSITIVE SHUT-OFF & FAILSAFE, 3.0LLD; UDC W/ MECHANICAL FLOAT

UST Name: UNDERGROUND TANK 103791 T008
Last Update: 2012-11-02 14:17:38
Permit Number: 103791
Tank Type: DOUBLE WALL
Additional Id: TANK 5 RAINWATER PRODUCT TANKS ; NT2336
Capacity Gallons: 5000
UST Contents: Not reported
Other Content Info: FUEL & WASTE WATER
Reg Status: ACTIVE
Remove Close Date: Not reported
Year Installed: 1990-01-01 00:00:00
Pipe Type: DOUBLE WALL
Delivery System: PRESSURE
Monitor Code: 21
UST Monitor Method: DW TANK DW SUCTION AND/ OR GRAVITY PIPING WITH INTERSTITIAL MONITORS: INTERSTITIAL

UST Name: UNDERGROUND TANK 103791 T009
Last Update: 2012-11-02 14:17:38
Permit Number: 103791
Tank Type: DOUBLE WALL
Additional Id: 11 RAINWATER AND WATER DRAWN OFF PRODUCT TANKS
Capacity Gallons: 6000

Map ID
Direction
Distance
Elevation

MAP FINDINGS

Site

Database(s)

EDR ID Number
EPA ID Number

CHEVRON USA INC. (Continued)

S104234412

UST Contents: Not reported
Other Content Info: RAINWATER AND WATER DRAWN OFF
Reg Status: REMOVED
Remove Close Date: Not reported
Year Installed: Not reported
Pipe Type: SINGLE WALL
Delivery System: PRESSURE
Monitor Code: 21
UST Monitor Method: DW TANK DW SUCTION AND/ OR GRAVITY PIPING WITH INTERSTITIAL MONITORS: INTERSTITIAL.

Name: CHEVRON USA INC.
Address: 2351 E HARBOR DR
City,State,Zip: SAN DIEGO, CA 92113
Permit Number: Not reported
Business Type: Not reported
EPA Id Number: CAT000614958
APN: Not reported
Last HMMD Inspection: Not reported
Facility Telephone: 619-235-3343
Permit Status: Permit Renewed
Permit Expiration: Not reported
Date Last Updated: 04/27/2018
Facility Owner: Not reported
Facility Mailing Address: 2351 E. HARBOR DRIVE, SAN DIEGO, CA 92113
Facility Mailing City: Not reported
Facility Mailing State: Not reported
Facility Mailing Zip: Not reported
UST Owner: Y
Handle Regulated Hazmat: Not reported
Own Or Operate UST: Not reported
Subject To APSA: Not reported
Generate Haz Waste: Y
Treat Haz Waste: N
Generate Medical Waste: Not reported

Inspection Violation:
Record ID: DEH2002-HUPFP-103791
Permit Status: Permit Renewed
Active Permit: Y
Facility Id Number: 37-000-103791
Program Element: Underground Storage Tank
Inspection Type: Routine
Inspection Number: 5145912
Return To Compliance Date: 2013-10-23T00:00:00.000
Nov: No
Violation Classification: Not reported
Underground Storage Tank Id: 17838
Container/Tank Id: Not reported
Last Update: 2019-05-22T00:49:20.000
Inspection Date: 2013-10-23T00:00:00.000
Violation Code: 2060015 Failure of sensor to be located in the proper position/location. 23 CCR 16 2630(d), 2641(a).

Record ID: DEH2002-HUPFP-103791
Permit Status: Permit Renewed
Active Permit: Y

Map ID
Direction
Distance
Elevation

MAP FINDINGS

Site

Database(s)

EDR ID Number
EPA ID Number

CHEVRON USA INC. (Continued)

S104234412

Facility Id Number: 37-000-103791
Program Element: Underground Storage Tank
Inspection Type: Routine
Inspection Number: 5145912
Return To Compliance Date: 2013-10-23T00:00:00.000
Nov: No
Violation Classification: Not reported
Underground Storage Tank Id: 17838
Container/Tank Id: Not reported
Last Update: 2019-05-22T00:49:20.000
Inspection Date: 2013-10-23T00:00:00.000
Violation Code: 2030043 Failure of the leak detection equipment to be properly programmed or properly operated. 23 CCR 16 2632, 2634, 2636, 2666

Record ID: DEH2002-HUPFP-103791
Permit Status: Permit Renewed
Active Permit: Y
Facility Id Number: 37-000-103791
Program Element: Underground Storage Tank
Inspection Type: Routine
Inspection Number: 5510140
Return To Compliance Date: 2016-10-20T00:00:00.000
Nov: No
Violation Classification: Minor
Underground Storage Tank Id: 17837
Container/Tank Id: Not reported
Last Update: 2019-05-22T00:49:20.000
Inspection Date: 2016-10-20T15:48:49.000
Violation Code: 2030002 (RD) Failure to test leak detection equipment as required every 12 months (VPH, sensor, LLD, ATG, etc.) and/or submit monitoring system certification to the CUPA within 30 days of completion of the test. 23 CCR 2638

UST DTL:

Record ID: DEH2002-HUPFP-103791
Permit Status: Permit Renewed
Active Permit: Y
Facility Id Number: 37-000-103791
Facility Type (Ust Facility): Motor Vehicle Fueling
Tank Owner Name: CHEVRON USA INC
Tankid: 17837
Tank Status: Active
Date Ust Permanently Closed: Not reported
Tank Use: Hazardous Waste (includes used oil)
Piping System Type: Gravity
Last Updated: 2019-02-27T07:28:40.000
Tank Capacity in Gallons: 1000
Tank Contents: Petroleum Blend Fuel
Type Of Tank: Double Wall

Record ID: DEH2002-HUPFP-103791
Permit Status: Permit Renewed
Active Permit: Y
Facility Id Number: 37-000-103791
Facility Type (Ust Facility): Motor Vehicle Fueling
Tank Owner Name: CHEVRON USA INC
Tankid: 31736

Map ID
Direction
Distance
Elevation

MAP FINDINGS

Site

Database(s)

EDR ID Number
EPA ID Number

CHEVRON USA INC. (Continued)

S104234412

Tank Status: Active
Date Ust Permanently Closed: Not reported
Tank Use: Other
Piping System Type: Gravity
Last Updated: 2019-02-27T07:28:40.000
Tank Capacityin Gallons: 30000
Tank Contents: Other Petroleum
Type Of Tank: Double Wall

Record ID: DEH2002-HUPFP-103791
Permit Status: Permit Renewed
Active Permit: Y
Facility Id Number: 37-000-103791
Facility Type (Ust Facility): Motor Vehicle Fueling
Tank Owner Name: CHEVRON USA INC
Tankid: 17838
Tank Status: Active
Date Ust Permanently Closed: Not reported
Tank Use: Hazardous Waste (includes used oil)
Piping System Type: Gravity
Last Updated: 2019-02-27T07:28:40.000
Tank Capacityin Gallons: 5000
Tank Contents: Petroleum Blend Fuel
Type Of Tank: Double Wall

Waste and Materials:

Record ID: DEH2002-HUPFP-103791
Permit Status: Permit Renewed
Active Permit: Y
Child Record Id: DEH2016-HCHEM-0092815
Trade Secret: N
Hazardous Material Type: Mixture
Last Updated: 2017-01-20T00:00:00.000
Chemical Name: Ethylene Glycol
Common Name: Ethylene Glycol
Case Number: 107-21-1

Record ID: DEH2002-HUPFP-103791
Permit Status: Permit Renewed
Active Permit: Y
Child Record Id: DEH2016-HCHEM-0092816
Trade Secret: N
Hazardous Material Type: Mixture
Last Updated: 2017-01-20T00:00:00.000
Chemical Name: Gasoline
Common Name: Unleaded Gasoline
Case Number: 86290-81-5

Record ID: DEH2002-HUPFP-103791
Permit Status: Permit Renewed
Active Permit: Y
Child Record Id: DEH2016-HCHEM-0092818
Trade Secret: N
Hazardous Material Type: Mixture
Last Updated: 2017-01-20T00:00:00.000
Chemical Name: Techron Additive
Common Name: Techron (generic)

Map ID
Direction
Distance
Elevation

MAP FINDINGS

Site

Database(s)

EDR ID Number
EPA ID Number

CHEVRON USA INC. (Continued)

S104234412

Case Number:	64742-95-6
Record ID:	DEH2002-HUPFP-103791
Permit Status:	Permit Renewed
Active Permit:	Y
Child Record Id:	DEH2016-HCHEM-0092819
Trade Secret:	N
Hazardous Material Type:	Mixture
Last Updated:	2017-01-20T00:00:00.000
Chemical Name:	INFINEUM R685
Common Name:	DIESEL ADDITIVE
Case Number:	Not reported
Record ID:	DEH2002-HUPFP-103791
Permit Status:	Permit Renewed
Active Permit:	Y
Child Record Id:	DEH2016-HCHEM-0092820
Trade Secret:	N
Hazardous Material Type:	Mixture
Last Updated:	2017-01-20T00:00:00.000
Chemical Name:	Gasoline, Diesel Fuel
Common Name:	Transmix
Case Number:	Not reported
Record ID:	DEH2002-HUPFP-103791
Permit Status:	Permit Renewed
Active Permit:	Y
Child Record Id:	DEH2016-HCHEM-0092821
Trade Secret:	N
Hazardous Material Type:	Pure
Last Updated:	2017-01-20T00:00:00.000
Chemical Name:	Diesel Fuel
Common Name:	Diesel Fuel
Case Number:	68476-34-6
Record ID:	DEH2002-HUPFP-103791
Permit Status:	Permit Renewed
Active Permit:	Y
Child Record Id:	DEH2016-HCHEM-0092822
Trade Secret:	N
Hazardous Material Type:	Mixture
Last Updated:	2017-01-20T00:00:00.000
Chemical Name:	Ethanol - Fuel Grade
Common Name:	Ethyl Alcohol
Case Number:	64-17-5
Record ID:	DEH2002-HUPFP-103791
Permit Status:	Permit Renewed
Active Permit:	Y
Child Record Id:	DEH2016-HCHEM-0092823
Trade Secret:	N
Hazardous Material Type:	Mixture
Last Updated:	2017-01-20T00:00:00.000
Chemical Name:	Aqueous Film Forming Foam (AFFF)
Common Name:	Aqueous Film Forming Foam (AFFF)
Case Number:	Not reported

Map ID
Direction
Distance
Elevation

MAP FINDINGS

Site

Database(s)

EDR ID Number
EPA ID Number

CHEVRON USA INC. (Continued)

S104234412

Record ID: DEH2002-HUPFP-103791
Permit Status: Permit Renewed
Active Permit: Y
Child Record Id: DEH2016-HCHEM-0092824
Trade Secret: N
Hazardous Material Type: Mixture
Last Updated: 2017-01-20T00:00:00.000
Chemical Name: Storm Water with Petroleum Residuals (Non Hazardous)
Common Name: Ethanol Spill Containment UST / Storm Water and Spill Containment (Tank ID 31736)
Case Number: 64-17-5

Record ID: DEH2002-HUPFP-103791
Permit Status: Permit Renewed
Active Permit: Y
Child Record Id: DEH2016-HCHEM-0092825
Trade Secret: N
Hazardous Material Type: Mixture
Last Updated: 2017-01-20T00:00:00.000
Chemical Name: Gasoline
Common Name: Vapor Dropout UST (Tank ID 17837)
Case Number: 86290-81-5

Record ID: DEH2002-HUPFP-103791
Permit Status: Permit Renewed
Active Permit: Y
Child Record Id: DEH2016-HCHEM-0092826
Trade Secret: N
Hazardous Material Type: Mixture
Last Updated: 2017-01-20T00:00:00.000
Chemical Name: Propane/Nitrogen Mixture
Common Name: Calibration Gases for VRU
Case Number: Not reported

Record ID: DEH2002-HUPFP-103791
Permit Status: Permit Renewed
Active Permit: Y
Child Record Id: DEH2016-HCHEM-0092827
Trade Secret: N
Hazardous Material Type: Mixture
Last Updated: 2017-01-20T00:00:00.000
Chemical Name: Propane/Nitrogen Mixture
Common Name: Calibration Gases for VRU
Case Number: Not reported

Record ID: DEH2002-HUPFP-103791
Permit Status: Permit Renewed
Active Permit: Y
Child Record Id: DEH2016-HCHEM-0092828
Trade Secret: N
Hazardous Material Type: Pure
Last Updated: 2017-01-20T00:00:00.000
Chemical Name: Nitrogen
Common Name: Calibration Gases for VRU
Case Number: 7727-37-9

Record ID: DEH2002-HUPFP-103791
Permit Status: Permit Renewed

Map ID
Direction
Distance
Elevation

MAP FINDINGS

Site

Database(s)

EDR ID Number
EPA ID Number

CHEVRON USA INC. (Continued)

S104234412

Active Permit: Y
Child Record Id: DEH2016-HCHEM-0092829
Trade Secret: N
Hazardous Material Type: Mixture
Last Updated: 2017-01-20T00:00:00.000
Chemical Name: Aqueous Film Forming Foam (AFFF)
Common Name: Aqueous Film Forming Foam (AFFF)
Case Number: 29385-43-1

Record ID: DEH2002-HUPFP-103791
Permit Status: Permit Renewed
Active Permit: Y
Child Record Id: DEH2016-HCHEM-0092830
Trade Secret: N
Hazardous Material Type: Mixture
Last Updated: 2017-01-20T00:00:00.000
Chemical Name: Aqueous Film Forming Foam (AFFF)
Common Name: Aqueous Film Forming Foam (AFFF)
Case Number: 29385-43-1

Record ID: DEH2002-HUPFP-103791
Permit Status: Permit Renewed
Active Permit: Y
Child Record Id: DEH2016-HCHEM-0092831
Trade Secret: N
Hazardous Material Type: Pure
Last Updated: 2017-01-20T00:00:00.000
Chemical Name: Activated Carbon
Common Name: Activated Carbon - Jacobi
Case Number: 7440-44-0

Record ID: DEH2002-HUPFP-103791
Permit Status: Permit Renewed
Active Permit: Y
Child Record Id: DEH2016-HCHEM-0092832
Trade Secret: N
Hazardous Material Type: Pure
Last Updated: 2017-01-20T00:00:00.000
Chemical Name: Propane
Common Name: Liquefied Petroleum Gas (lpg)
Case Number: 74-98-6

Record ID: DEH2002-HUPFP-103791
Permit Status: Permit Renewed
Active Permit: Y
Child Record Id: DEH2016-HWAST-0075070
Trade Secret: N
Hazardous Material Type: Not reported
Last Updated: 2017-01-20T00:00:00.000
Chemical Name: Water with hydrocarbon residual
Common Name: Product Contact Water
Case Number: Not reported

Record ID: DEH2002-HUPFP-103791
Permit Status: Permit Renewed
Active Permit: Y
Child Record Id: DEH2016-HWAST-0075071

Map ID
Direction
Distance
Elevation

MAP FINDINGS

Site

Database(s)

EDR ID Number
EPA ID Number

CHEVRON USA INC. (Continued)

S104234412

Trade Secret: N
Hazardous Material Type: Not reported
Last Updated: 2017-01-20T00:00:00.000
Chemical Name: Used Fuel Filters
Common Name: Waste Solids containing flammable liquid (gasoline filters)
Case Number: Not reported

Record ID: DEH2002-HUPFP-103791
Permit Status: Permit Renewed
Active Permit: Y
Child Record Id: DEH2016-HWAST-0075072
Trade Secret: N
Hazardous Material Type: Not reported
Last Updated: 2017-01-20T00:00:00.000
Chemical Name: Waste, Flammable Liquid
Common Name: Tank Bottoms
Case Number: Not reported

Record ID: DEH2002-HUPFP-103791
Permit Status: Permit Renewed
Active Permit: Y
Child Record Id: DEH2016-HWAST-0075073
Trade Secret: N
Hazardous Material Type: Not reported
Last Updated: 2017-01-20T00:00:00.000
Chemical Name: Non-RCRA Hazardous Waste Liquid
Common Name: Tank Bottoms, Distillate
Case Number: Not reported

Record ID: DEH2002-HUPFP-103791
Permit Status: Permit Renewed
Active Permit: Y
Child Record Id: DEH2016-HWAST-0075074
Trade Secret: N
Hazardous Material Type: Not reported
Last Updated: 2017-01-20T00:00:00.000
Chemical Name: Hazardous Waste Solid - Lead based paint waste
Common Name: Lead Based Paint RCRA waste
Case Number: Not reported

Record ID: DEH2002-HUPFP-103791
Permit Status: Permit Renewed
Active Permit: Y
Child Record Id: DEH2016-HWAST-0075075
Trade Secret: N
Hazardous Material Type: Not reported
Last Updated: 2017-01-20T00:00:00.000
Chemical Name: Sand Blast Grit
Common Name: Sand Blast Grit - nonRCRA Hazardous Waste
Case Number: Not reported

Record ID: DEH2002-HUPFP-103791
Permit Status: Permit Renewed
Active Permit: Y
Child Record Id: DEH2016-HWAST-0075076
Trade Secret: N
Hazardous Material Type: Not reported

Map ID
Direction
Distance
Elevation

MAP FINDINGS

Site

Database(s)

EDR ID Number
EPA ID Number

CHEVRON USA INC. (Continued)

S104234412

Last Updated: 2017-01-20T00:00:00.000
Chemical Name: Water with Hydrocarbon Residual
Common Name: Product Contact Water UST (Tank ID 17838)
Case Number: Not reported

Record ID: DEH2002-HUPFP-103791
Permit Status: Permit Renewed
Active Permit: Y
Child Record Id: DEH2016-HWAST-0075077
Trade Secret: N
Hazardous Material Type: Not reported
Last Updated: 2017-01-20T00:00:00.000
Chemical Name: Waste Solids NOS
Common Name: Rags, Pads, Soiled PPE
Case Number: Not reported

Record ID: DEH2002-HUPFP-103791
Permit Status: Permit Renewed
Active Permit: Y
Child Record Id: DEH2018-HCHEM-0170774
Trade Secret: N
Hazardous Material Type: Mixture
Last Updated: 2018-12-19T01:43:03.000
Chemical Name: Propane/Nitrogen Mixture
Common Name: Calibration Gases for VRU
Case Number: Not reported

Record ID: DEH2002-HUPFP-103791
Permit Status: Permit Renewed
Active Permit: Y
Child Record Id: DEH2017-HCHEM-0147753
Trade Secret: N
Hazardous Material Type: Mixture
Last Updated: 2017-07-19T00:40:43.000
Chemical Name: INFINEUM R685
Common Name: DIESEL ADDITIVE
Case Number: Not reported

Record ID: DEH2002-HUPFP-103791
Permit Status: Permit Renewed
Active Permit: Y
Child Record Id: DEH2017-HCHEM-0147754
Trade Secret: N
Hazardous Material Type: Mixture
Last Updated: 2017-07-19T00:40:43.000
Chemical Name: Gasoline, Diesel Fuel
Common Name: Transmix
Case Number: Not reported

Record ID: DEH2002-HUPFP-103791
Permit Status: Permit Renewed
Active Permit: Y
Child Record Id: DEH2017-HCHEM-0147755
Trade Secret: N
Hazardous Material Type: Pure
Last Updated: 2017-07-19T00:40:43.000
Chemical Name: Diesel Fuel

Map ID
Direction
Distance
Elevation

MAP FINDINGS

Site

Database(s)

EDR ID Number
EPA ID Number

CHEVRON USA INC. (Continued)

S104234412

Common Name: Diesel Fuel
Case Number: 68476-34-6

Record ID: DEH2002-HUPFP-103791
Permit Status: Permit Renewed
Active Permit: Y
Child Record Id: DEH2017-HCHEM-0147756
Trade Secret: N
Hazardous Material Type: Mixture
Last Updated: 2017-07-19T00:40:43.000
Chemical Name: Ethanol - Fuel Grade
Common Name: Ethyl Alcohol
Case Number: 64-17-5

Record ID: DEH2002-HUPFP-103791
Permit Status: Permit Renewed
Active Permit: Y
Child Record Id: DEH2017-HCHEM-0147757
Trade Secret: N
Hazardous Material Type: Mixture
Last Updated: 2017-07-19T00:40:43.000
Chemical Name: Aqueous Film Forming Foam (AFFF)
Common Name: Aqueous Film Forming Foam (AFFF)
Case Number: Not reported

Record ID: DEH2002-HUPFP-103791
Permit Status: Permit Renewed
Active Permit: Y
Child Record Id: DEH2017-HCHEM-0147758
Trade Secret: N
Hazardous Material Type: Mixture
Last Updated: 2017-07-19T00:40:43.000
Chemical Name: Storm Water with Petroleum Residuals (Non Hazardous)
Common Name: Ethanol Spill Containment UST / Storm Water and Spill Containment (Tank ID 31736)
Case Number: 64-17-5

Record ID: DEH2002-HUPFP-103791
Permit Status: Permit Renewed
Active Permit: Y
Child Record Id: DEH2017-HCHEM-0147749
Trade Secret: N
Hazardous Material Type: Mixture
Last Updated: 2017-07-19T00:40:43.000
Chemical Name: Ethylene Glycol
Common Name: Ethylene Glycol
Case Number: 107-21-1

Record ID: DEH2002-HUPFP-103791
Permit Status: Permit Renewed
Active Permit: Y
Child Record Id: DEH2017-HCHEM-0147750
Trade Secret: N
Hazardous Material Type: Mixture
Last Updated: 2017-07-19T00:40:43.000
Chemical Name: Gasoline
Common Name: Unleaded Gasoline
Case Number: 86290-81-5

Map ID
Direction
Distance
Elevation

MAP FINDINGS

Site

Database(s)

EDR ID Number
EPA ID Number

CHEVRON USA INC. (Continued)

S104234412

Record ID: DEH2002-HUPFP-103791
Permit Status: Permit Renewed
Active Permit: Y
Child Record Id: DEH2017-HCHEM-0147752
Trade Secret: N
Hazardous Material Type: Mixture
Last Updated: 2017-07-19T00:40:43.000
Chemical Name: Techron Additive
Common Name: Techron (generic)
Case Number: 64742-95-6

Record ID: DEH2002-HUPFP-103791
Permit Status: Permit Renewed
Active Permit: Y
Child Record Id: DEH2017-HCHEM-0147759
Trade Secret: N
Hazardous Material Type: Mixture
Last Updated: 2017-07-19T00:40:43.000
Chemical Name: Gasoline
Common Name: Vapor Dropout UST (Tank ID 17837)
Case Number: 86290-81-5

Record ID: DEH2002-HUPFP-103791
Permit Status: Permit Renewed
Active Permit: Y
Child Record Id: DEH2017-HCHEM-0147760
Trade Secret: N
Hazardous Material Type: Mixture
Last Updated: 2017-07-19T00:40:43.000
Chemical Name: Propane/Nitrogen Mixture
Common Name: Calibration Gases for VRU
Case Number: Not reported

Record ID: DEH2002-HUPFP-103791
Permit Status: Permit Renewed
Active Permit: Y
Child Record Id: DEH2017-HCHEM-0147761
Trade Secret: N
Hazardous Material Type: Mixture
Last Updated: 2017-07-19T00:40:43.000
Chemical Name: Propane/Nitrogen Mixture
Common Name: Calibration Gases for VRU
Case Number: Not reported

Record ID: DEH2002-HUPFP-103791
Permit Status: Permit Renewed
Active Permit: Y
Child Record Id: DEH2017-HCHEM-0147762
Trade Secret: N
Hazardous Material Type: Pure
Last Updated: 2017-07-19T00:40:43.000
Chemical Name: Nitrogen
Common Name: Calibration Gases for VRU
Case Number: 7727-37-9

Record ID: DEH2002-HUPFP-103791
Permit Status: Permit Renewed

Map ID
Direction
Distance
Elevation

MAP FINDINGS

Site

Database(s)

EDR ID Number
EPA ID Number

CHEVRON USA INC. (Continued)

S104234412

Active Permit: Y
Child Record Id: DEH2017-HCHEM-0147763
Trade Secret: N
Hazardous Material Type: Mixture
Last Updated: 2017-07-19T00:40:43.000
Chemical Name: Aqueous Film Forming Foam (AFFF)
Common Name: Aqueous Film Forming Foam (AFFF)
Case Number: 29385-43-1

Record ID: DEH2002-HUPFP-103791
Permit Status: Permit Renewed
Active Permit: Y
Child Record Id: DEH2017-HCHEM-0147764
Trade Secret: N
Hazardous Material Type: Mixture
Last Updated: 2017-07-19T00:40:43.000
Chemical Name: Aqueous Film Forming Foam (AFFF)
Common Name: Aqueous Film Forming Foam (AFFF)
Case Number: 29385-43-1

Record ID: DEH2002-HUPFP-103791
Permit Status: Permit Renewed
Active Permit: Y
Child Record Id: DEH2017-HCHEM-0147765
Trade Secret: N
Hazardous Material Type: Pure
Last Updated: 2017-07-19T00:40:43.000
Chemical Name: Activated Carbon
Common Name: Activated Carbon - Jacobi
Case Number: 7440-44-0

Record ID: DEH2002-HUPFP-103791
Permit Status: Permit Renewed
Active Permit: Y
Child Record Id: DEH2017-HCHEM-0147766
Trade Secret: N
Hazardous Material Type: Pure
Last Updated: 2017-07-19T00:40:43.000
Chemical Name: Propane
Common Name: Liquefied Petroleum Gas (lpg)
Case Number: 74-98-6

Record ID: DEH2002-HUPFP-103791
Permit Status: Permit Renewed
Active Permit: Y
Child Record Id: DEH2017-HWAST-0126266
Trade Secret: N
Hazardous Material Type: Not reported
Last Updated: 2017-07-19T00:40:45.000
Chemical Name: Water with hydrocarbon residual
Common Name: Product Contact Water
Case Number: Not reported

Record ID: DEH2002-HUPFP-103791
Permit Status: Permit Renewed
Active Permit: Y
Child Record Id: DEH2017-HWAST-0126267

Map ID
Direction
Distance
Elevation

MAP FINDINGS

Site

Database(s)

EDR ID Number
EPA ID Number

CHEVRON USA INC. (Continued)

S104234412

Trade Secret: N
Hazardous Material Type: Not reported
Last Updated: 2017-07-19T00:40:45.000
Chemical Name: Used Fuel Filters
Common Name: Waste Solids containing flammable liquid (gasoline filters)
Case Number: Not reported

Record ID: DEH2002-HUPFP-103791
Permit Status: Permit Renewed
Active Permit: Y
Child Record Id: DEH2017-HWAST-0126268
Trade Secret: N
Hazardous Material Type: Not reported
Last Updated: 2017-07-19T00:40:45.000
Chemical Name: Waste, Flammable Liquid
Common Name: Tank Bottoms
Case Number: Not reported

Record ID: DEH2002-HUPFP-103791
Permit Status: Permit Renewed
Active Permit: Y
Child Record Id: DEH2017-HWAST-0126269
Trade Secret: N
Hazardous Material Type: Not reported
Last Updated: 2017-07-19T00:40:45.000
Chemical Name: Non-RCRA Hazardous Waste Liquid
Common Name: Tank Bottoms, Distillate
Case Number: Not reported

Record ID: DEH2002-HUPFP-103791
Permit Status: Permit Renewed
Active Permit: Y
Child Record Id: DEH2017-HWAST-0126270
Trade Secret: N
Hazardous Material Type: Not reported
Last Updated: 2017-07-19T00:40:45.000
Chemical Name: Hazardous Waste Solid - Lead based paint waste
Common Name: Lead Based Paint RCRA waste
Case Number: Not reported

Record ID: DEH2002-HUPFP-103791
Permit Status: Permit Renewed
Active Permit: Y
Child Record Id: DEH2017-HWAST-0126271
Trade Secret: N
Hazardous Material Type: Not reported
Last Updated: 2017-07-19T00:40:45.000
Chemical Name: Sand Blast Grit
Common Name: Sand Blast Grit - nonRCRA Hazardous Waste
Case Number: Not reported

Record ID: DEH2002-HUPFP-103791
Permit Status: Permit Renewed
Active Permit: Y
Child Record Id: DEH2017-HWAST-0126272
Trade Secret: N
Hazardous Material Type: Not reported

Map ID
Direction
Distance
Elevation

MAP FINDINGS

Site

Database(s)

EDR ID Number
EPA ID Number

CHEVRON USA INC. (Continued)

S104234412

Last Updated: 2017-07-19T00:40:45.000
Chemical Name: Water with Hydrocarbon Residual
Common Name: Product Contact Water UST (Tank ID 17838)
Case Number: Not reported

Record ID: DEH2002-HUPFP-103791
Permit Status: Permit Renewed
Active Permit: Y
Child Record Id: DEH2017-HWAST-0126273
Trade Secret: N
Hazardous Material Type: Not reported
Last Updated: 2017-07-19T00:40:45.000
Chemical Name: Waste Solids NOS
Common Name: Rags, Pads, Soiled PPE
Case Number: Not reported

Record ID: DEH2002-HUPFP-103791
Permit Status: Permit Renewed
Active Permit: Y
Child Record Id: DEH2017-HWAST-0126274
Trade Secret: N
Hazardous Material Type: Not reported
Last Updated: 2017-07-19T00:40:45.000
Chemical Name: Waste Solids NOS
Common Name: Rags and Absorbent Pads with Ethanol
Case Number: Not reported

Record ID: DEH2002-HUPFP-103791
Permit Status: Permit Renewed
Active Permit: Y
Child Record Id: DEH2017-HWAST-0126275
Trade Secret: N
Hazardous Material Type: Not reported
Last Updated: 2017-07-19T00:40:45.000
Chemical Name: Isopropanol
Common Name: Isopropanol
Case Number: Not reported

Record ID: DEH2002-HUPFP-103791
Permit Status: Permit Renewed
Active Permit: Y
Child Record Id: DEH2017-HCHEM-0161919
Trade Secret: N
Hazardous Material Type: Mixture
Last Updated: 2017-12-29T02:32:18.000
Chemical Name: Aqueous Film Forming Foam (AFFF)
Common Name: Aqueous Film Forming Foam (AFFF)
Case Number: Not reported

Record ID: DEH2002-HUPFP-103791
Permit Status: Permit Renewed
Active Permit: Y
Child Record Id: DEH2017-HCHEM-0161915
Trade Secret: N
Hazardous Material Type: Mixture
Last Updated: 2017-12-29T02:32:18.000
Chemical Name: INFINEUM R685

Map ID
Direction
Distance
Elevation

MAP FINDINGS

Site

Database(s)

EDR ID Number
EPA ID Number

CHEVRON USA INC. (Continued)

S104234412

Common Name: DIESEL ADDITIVE
Case Number: Not reported

Record ID: DEH2002-HUPFP-103791
Permit Status: Permit Renewed
Active Permit: Y
Child Record Id: DEH2017-HCHEM-0161916
Trade Secret: N
Hazardous Material Type: Mixture
Last Updated: 2017-12-29T02:32:18.000
Chemical Name: Gasoline, Diesel Fuel
Common Name: Transmix
Case Number: Not reported

Record ID: DEH2002-HUPFP-103791
Permit Status: Permit Renewed
Active Permit: Y
Child Record Id: DEH2017-HCHEM-0161917
Trade Secret: N
Hazardous Material Type: Pure
Last Updated: 2017-12-29T02:32:18.000
Chemical Name: Diesel Fuel
Common Name: Diesel Fuel
Case Number: 68476-34-6

Record ID: DEH2002-HUPFP-103791
Permit Status: Permit Renewed
Active Permit: Y
Child Record Id: DEH2017-HCHEM-0161918
Trade Secret: N
Hazardous Material Type: Mixture
Last Updated: 2017-12-29T02:32:18.000
Chemical Name: Ethanol - Fuel Grade
Common Name: Ethyl Alcohol
Case Number: 64-17-5

Record ID: DEH2002-HUPFP-103791
Permit Status: Permit Renewed
Active Permit: Y
Child Record Id: DEH2017-HCHEM-0161920
Trade Secret: N
Hazardous Material Type: Mixture
Last Updated: 2017-12-29T02:32:18.000
Chemical Name: Storm Water with Petroleum Residuals (Non Hazardous)
Common Name: Ethanol Spill Containment UST / Storm Water and Spill Containment (Tank ID 31736)
Case Number: 64-17-5

Record ID: DEH2002-HUPFP-103791
Permit Status: Permit Renewed
Active Permit: Y
Child Record Id: DEH2017-HCHEM-0161921
Trade Secret: N
Hazardous Material Type: Mixture
Last Updated: 2017-12-29T02:32:18.000
Chemical Name: Gasoline
Common Name: Vapor Dropout UST (Tank ID 17837)
Case Number: 86290-81-5

Map ID
Direction
Distance
Elevation

MAP FINDINGS

Site

Database(s)

EDR ID Number
EPA ID Number

CHEVRON USA INC. (Continued)

S104234412

Record ID: DEH2002-HUPFP-103791
Permit Status: Permit Renewed
Active Permit: Y
Child Record Id: DEH2017-HCHEM-0161922
Trade Secret: N
Hazardous Material Type: Mixture
Last Updated: 2017-12-29T02:32:18.000
Chemical Name: Propane/Nitrogen Mixture
Common Name: Calibration Gases for VRU
Case Number: Not reported

Record ID: DEH2002-HUPFP-103791
Permit Status: Permit Renewed
Active Permit: Y
Child Record Id: DEH2017-HCHEM-0161923
Trade Secret: N
Hazardous Material Type: Mixture
Last Updated: 2017-12-29T02:32:18.000
Chemical Name: Propane/Nitrogen Mixture
Common Name: Calibration Gases for VRU
Case Number: Not reported

Record ID: DEH2002-HUPFP-103791
Permit Status: Permit Renewed
Active Permit: Y
Child Record Id: DEH2017-HCHEM-0161924
Trade Secret: N
Hazardous Material Type: Pure
Last Updated: 2017-12-29T02:32:18.000
Chemical Name: Nitrogen
Common Name: Calibration Gases for VRU
Case Number: 7727-37-9

Record ID: DEH2002-HUPFP-103791
Permit Status: Permit Renewed
Active Permit: Y
Child Record Id: DEH2017-HCHEM-0161925
Trade Secret: N
Hazardous Material Type: Mixture
Last Updated: 2017-12-29T02:32:18.000
Chemical Name: Aqueous Film Forming Foam (AFFF)
Common Name: Aqueous Film Forming Foam (AFFF)
Case Number: 29385-43-1

Record ID: DEH2002-HUPFP-103791
Permit Status: Permit Renewed
Active Permit: Y
Child Record Id: DEH2017-HCHEM-0161926
Trade Secret: N
Hazardous Material Type: Mixture
Last Updated: 2017-12-29T02:32:18.000
Chemical Name: Aqueous Film Forming Foam (AFFF)
Common Name: Aqueous Film Forming Foam (AFFF)
Case Number: 29385-43-1

Record ID: DEH2002-HUPFP-103791
Permit Status: Permit Renewed

Map ID
Direction
Distance
Elevation

MAP FINDINGS

Site

Database(s)

EDR ID Number
EPA ID Number

CHEVRON USA INC. (Continued)

S104234412

Active Permit: Y
Child Record Id: DEH2017-HCHEM-0161927
Trade Secret: N
Hazardous Material Type: Pure
Last Updated: 2017-12-29T02:32:18.000
Chemical Name: Activated Carbon
Common Name: Activated Carbon - Jacobi
Case Number: 7440-44-0

Record ID: DEH2002-HUPFP-103791
Permit Status: Permit Renewed
Active Permit: Y
Child Record Id: DEH2017-HCHEM-0161928
Trade Secret: N
Hazardous Material Type: Pure
Last Updated: 2017-12-29T02:32:18.000
Chemical Name: Propane
Common Name: Liquefied Petroleum Gas (lpg)
Case Number: 74-98-6

Record ID: DEH2002-HUPFP-103791
Permit Status: Permit Renewed
Active Permit: Y
Child Record Id: DEH2017-HWAST-0137324
Trade Secret: N
Hazardous Material Type: Not reported
Last Updated: 2017-12-29T02:32:18.000
Chemical Name: Water with hydrocarbon residual
Common Name: Product Contact Water
Case Number: Not reported

Record ID: DEH2002-HUPFP-103791
Permit Status: Permit Renewed
Active Permit: Y
Child Record Id: DEH2017-HWAST-0137325
Trade Secret: N
Hazardous Material Type: Not reported
Last Updated: 2017-12-29T02:32:18.000
Chemical Name: Used Fuel Filters
Common Name: Waste Solids containing flammable liquid (gasoline filters)
Case Number: Not reported

Record ID: DEH2002-HUPFP-103791
Permit Status: Permit Renewed
Active Permit: Y
Child Record Id: DEH2017-HWAST-0137326
Trade Secret: N
Hazardous Material Type: Not reported
Last Updated: 2017-12-29T02:32:18.000
Chemical Name: Waste, Flammable Liquid
Common Name: Tank Bottoms
Case Number: Not reported

Record ID: DEH2002-HUPFP-103791
Permit Status: Permit Renewed
Active Permit: Y
Child Record Id: DEH2017-HWAST-0137327

Map ID
Direction
Distance
Elevation

MAP FINDINGS

Site

Database(s)

EDR ID Number
EPA ID Number

CHEVRON USA INC. (Continued)

S104234412

Trade Secret:	N
Hazardous Material Type:	Not reported
Last Updated:	2017-12-29T02:32:18.000
Chemical Name:	Non-RCRA Hazardous Waste Liquid
Common Name:	Tank Bottoms, Distillate
Case Number:	Not reported
Record ID:	DEH2002-HUPFP-103791
Permit Status:	Permit Renewed
Active Permit:	Y
Child Record Id:	DEH2017-HWAST-0137328
Trade Secret:	N
Hazardous Material Type:	Not reported
Last Updated:	2017-12-29T02:32:18.000
Chemical Name:	Hazardous Waste Solid - Lead based paint waste
Common Name:	Lead Based Paint RCRA waste
Case Number:	Not reported
Record ID:	DEH2002-HUPFP-103791
Permit Status:	Permit Renewed
Active Permit:	Y
Child Record Id:	DEH2017-HWAST-0137329
Trade Secret:	N
Hazardous Material Type:	Not reported
Last Updated:	2017-12-29T02:32:18.000
Chemical Name:	Sand Blast Grit
Common Name:	Sand Blast Grit - nonRCRA Hazardous Waste
Case Number:	Not reported
Record ID:	DEH2002-HUPFP-103791
Permit Status:	Permit Renewed
Active Permit:	Y
Child Record Id:	DEH2017-HWAST-0137330
Trade Secret:	N
Hazardous Material Type:	Not reported
Last Updated:	2017-12-29T02:32:18.000
Chemical Name:	Water with Hydrocarbon Residual
Common Name:	Product Contact Water UST (Tank ID 17838)
Case Number:	Not reported
Record ID:	DEH2002-HUPFP-103791
Permit Status:	Permit Renewed
Active Permit:	Y
Child Record Id:	DEH2017-HWAST-0137331
Trade Secret:	N
Hazardous Material Type:	Not reported
Last Updated:	2017-12-29T02:32:18.000
Chemical Name:	Waste Solids NOS
Common Name:	Rags, Pads, Soiled PPE
Case Number:	Not reported
Record ID:	DEH2002-HUPFP-103791
Permit Status:	Permit Renewed
Active Permit:	Y
Child Record Id:	DEH2017-HWAST-0137332
Trade Secret:	N
Hazardous Material Type:	Not reported

Map ID
Direction
Distance
Elevation

MAP FINDINGS

Site

Database(s)

EDR ID Number
EPA ID Number

CHEVRON USA INC. (Continued)

S104234412

Last Updated: 2017-12-29T02:32:18.000
Chemical Name: Waste Solids NOS
Common Name: Rags and Absorbent Pads with Ethanol
Case Number: Not reported

Record ID: DEH2002-HUPFP-103791
Permit Status: Permit Renewed
Active Permit: Y
Child Record Id: DEH2017-HWAST-0137333
Trade Secret: N
Hazardous Material Type: Not reported
Last Updated: 2017-12-29T02:32:18.000
Chemical Name: Isopropanol
Common Name: Isopropanol
Case Number: Not reported

Record ID: DEH2002-HUPFP-103791
Permit Status: Permit Renewed
Active Permit: Y
Child Record Id: DEH2019-HCHEM-0208932
Trade Secret: N
Hazardous Material Type: Mixture
Last Updated: 2019-02-27T07:28:38.000
Chemical Name: Gasoline
Common Name: Unleaded Gasoline
Case Number: 86290-81-5

Record ID: DEH2002-HUPFP-103791
Permit Status: Permit Renewed
Active Permit: Y
Child Record Id: DEH2019-HCHEM-0208934
Trade Secret: N
Hazardous Material Type: Mixture
Last Updated: 2019-02-27T07:28:38.000
Chemical Name: Techron Additive 72612
Common Name: Techron (generic)
Case Number: 64742-95-6

Record ID: DEH2002-HUPFP-103791
Permit Status: Permit Renewed
Active Permit: Y
Child Record Id: DEH2019-HCHEM-0208935
Trade Secret: N
Hazardous Material Type: Mixture
Last Updated: 2019-02-27T07:28:38.000
Chemical Name: INFINEUM R685
Common Name: DIESEL ADDITIVE
Case Number: Not reported

Record ID: DEH2002-HUPFP-103791
Permit Status: Permit Renewed
Active Permit: Y
Child Record Id: DEH2019-HCHEM-0208936
Trade Secret: N
Hazardous Material Type: Mixture
Last Updated: 2019-02-27T07:28:38.000
Chemical Name: Gasoline, Diesel Fuel

Map ID
Direction
Distance
Elevation

MAP FINDINGS

Site

Database(s)

EDR ID Number
EPA ID Number

CHEVRON USA INC. (Continued)

S104234412

Common Name: Transmix
Case Number: Not reported

Record ID: DEH2002-HUPFP-103791
Permit Status: Permit Renewed
Active Permit: Y
Child Record Id: DEH2019-HCHEM-0208937
Trade Secret: N
Hazardous Material Type: Pure
Last Updated: 2019-02-27T07:28:38.000
Chemical Name: Diesel Fuel
Common Name: Diesel Fuel
Case Number: 68476-34-6

Record ID: DEH2002-HUPFP-103791
Permit Status: Permit Renewed
Active Permit: Y
Child Record Id: DEH2019-HCHEM-0208938
Trade Secret: N
Hazardous Material Type: Mixture
Last Updated: 2019-02-27T07:28:38.000
Chemical Name: Ethanol - Fuel Grade
Common Name: Ethyl Alcohol
Case Number: 64-17-5

Record ID: DEH2002-HUPFP-103791
Permit Status: Permit Renewed
Active Permit: Y
Child Record Id: DEH2019-HCHEM-0208939
Trade Secret: N
Hazardous Material Type: Mixture
Last Updated: 2019-02-27T07:28:38.000
Chemical Name: Aqueous Film Forming Foam (AFFF)
Common Name: Aqueous Film Forming Foam (AFFF)
Case Number: Not reported

Record ID: DEH2002-HUPFP-103791
Permit Status: Permit Renewed
Active Permit: Y
Child Record Id: DEH2019-HCHEM-0208940
Trade Secret: N
Hazardous Material Type: Mixture
Last Updated: 2019-02-27T07:28:38.000
Chemical Name: Storm Water with Petroleum Residuals (Non Hazardous)
Common Name: Ethanol Spill Containment UST / Storm Water and Spill Containment (Tank ID 31736)
Case Number: 64-17-5

Record ID: DEH2002-HUPFP-103791
Permit Status: Permit Renewed
Active Permit: Y
Child Record Id: DEH2019-HCHEM-0208941
Trade Secret: N
Hazardous Material Type: Mixture
Last Updated: 2019-02-27T07:28:38.000
Chemical Name: Transmix
Common Name: Vapor Dropout UST (Tank ID 17837)
Case Number: 86290-81-5

Map ID
Direction
Distance
Elevation

MAP FINDINGS

Site

Database(s)

EDR ID Number
EPA ID Number

CHEVRON USA INC. (Continued)

S104234412

Record ID: DEH2002-HUPFP-103791
Permit Status: Permit Renewed
Active Permit: Y
Child Record Id: DEH2019-HCHEM-0208942
Trade Secret: N
Hazardous Material Type: Mixture
Last Updated: 2019-02-27T07:28:38.000
Chemical Name: Propane/Nitrogen Mixture
Common Name: Calibration Gases for VRU
Case Number: Not reported

Record ID: DEH2002-HUPFP-103791
Permit Status: Permit Renewed
Active Permit: Y
Child Record Id: DEH2019-HCHEM-0208943
Trade Secret: N
Hazardous Material Type: Mixture
Last Updated: 2019-02-27T07:28:38.000
Chemical Name: Propane/Nitrogen Mixture
Common Name: Calibration Gases for VRU
Case Number: Not reported

Record ID: DEH2002-HUPFP-103791
Permit Status: Permit Renewed
Active Permit: Y
Child Record Id: DEH2019-HCHEM-0208944
Trade Secret: N
Hazardous Material Type: Pure
Last Updated: 2019-02-27T07:28:38.000
Chemical Name: Nitrogen
Common Name: Calibration Gases for VRU
Case Number: 7727-37-9

Record ID: DEH2002-HUPFP-103791
Permit Status: Permit Renewed
Active Permit: Y
Child Record Id: DEH2019-HCHEM-0208945
Trade Secret: N
Hazardous Material Type: Mixture
Last Updated: 2019-02-27T07:28:38.000
Chemical Name: Aqueous Film Forming Foam (AFFF)
Common Name: Aqueous Film Forming Foam (AFFF)
Case Number: 29385-43-1

Record ID: DEH2002-HUPFP-103791
Permit Status: Permit Renewed
Active Permit: Y
Child Record Id: DEH2019-HCHEM-0208946
Trade Secret: N
Hazardous Material Type: Mixture
Last Updated: 2019-02-27T07:28:38.000
Chemical Name: Aqueous Film Forming Foam (AFFF)
Common Name: Aqueous Film Forming Foam (AFFF)
Case Number: 29385-43-1

Record ID: DEH2002-HUPFP-103791
Permit Status: Permit Renewed

Map ID
Direction
Distance
Elevation

MAP FINDINGS

Site

Database(s)

EDR ID Number
EPA ID Number

CHEVRON USA INC. (Continued)

S104234412

Active Permit: Y
Child Record Id: DEH2019-HCHEM-0208947
Trade Secret: N
Hazardous Material Type: Pure
Last Updated: 2019-02-27T07:28:38.000
Chemical Name: Activated Carbon
Common Name: Activated Carbon - Jacobi
Case Number: 7440-44-0

Record ID: DEH2002-HUPFP-103791
Permit Status: Permit Renewed
Active Permit: Y
Child Record Id: DEH2019-HCHEM-0208948
Trade Secret: N
Hazardous Material Type: Pure
Last Updated: 2019-02-27T07:28:38.000
Chemical Name: Propane
Common Name: Liquefied Petroleum Gas (lpg)
Case Number: 74-98-6

Record ID: DEH2002-HUPFP-103791
Permit Status: Permit Renewed
Active Permit: Y
Child Record Id: DEH2019-HCHEM-0208949
Trade Secret: N
Hazardous Material Type: Mixture
Last Updated: 2019-02-27T07:28:38.000
Chemical Name: C-6 Aqueous Film Forming Foam Ansulite (AFFF) 3x3
Common Name: Aqueous Film Forming Foam (AFFF)
Case Number: 112-34-5

Record ID: DEH2002-HUPFP-103791
Permit Status: Permit Renewed
Active Permit: Y
Child Record Id: DEH2019-HWAST-0181353
Trade Secret: N
Hazardous Material Type: Not reported
Last Updated: 2019-02-27T07:28:39.000
Chemical Name: Water with hydrocarbon residual
Common Name: Product Contact Water
Case Number: Not reported

Record ID: DEH2002-HUPFP-103791
Permit Status: Permit Renewed
Active Permit: Y
Child Record Id: DEH2019-HWAST-0181354
Trade Secret: N
Hazardous Material Type: Not reported
Last Updated: 2019-02-27T07:28:39.000
Chemical Name: Used Fuel Filters
Common Name: Waste Solids containing flammable liquid (gasoline filters)
Case Number: Not reported

Record ID: DEH2002-HUPFP-103791
Permit Status: Permit Renewed
Active Permit: Y
Child Record Id: DEH2019-HWAST-0181355

Map ID
Direction
Distance
Elevation

MAP FINDINGS

Site

Database(s)

EDR ID Number
EPA ID Number

CHEVRON USA INC. (Continued)

S104234412

Trade Secret: N
Hazardous Material Type: Not reported
Last Updated: 2019-02-27T07:28:39.000
Chemical Name: Water with Hydrocarbon Residual
Common Name: Product Contact Water UST (Tank ID 17838)
Case Number: Not reported

Record ID: DEH2002-HUPFP-103791
Permit Status: Permit Renewed
Active Permit: Y
Child Record Id: DEH2019-HWAST-0181356
Trade Secret: N
Hazardous Material Type: Not reported
Last Updated: 2019-02-27T07:28:39.000
Chemical Name: Waste Solids NOS
Common Name: Rags, Pads, Soiled PPE
Case Number: Not reported

Record ID: DEH2002-HUPFP-103791
Permit Status: Permit Renewed
Active Permit: Y
Child Record Id: DEH2019-HWAST-0181357
Trade Secret: N
Hazardous Material Type: Not reported
Last Updated: 2019-02-27T07:28:39.000
Chemical Name: Waste Solids NOS
Common Name: Rags and Absorbent Pads with Ethanol
Case Number: Not reported

Record ID: DEH2002-HUPFP-103791
Permit Status: Permit Renewed
Active Permit: Y
Child Record Id: DEH2019-HWAST-0181358
Trade Secret: N
Hazardous Material Type: Not reported
Last Updated: 2019-02-27T07:28:39.000
Chemical Name: Ethanol / Sodium Hydroxide
Common Name: Ethanol / Sodium Hydroxide
Case Number: Not reported

Record ID: DEH2002-HUPFP-103791
Permit Status: Permit Renewed
Active Permit: Y
Child Record Id: DEH2018-HCHEM-0170763
Trade Secret: N
Hazardous Material Type: Mixture
Last Updated: 2018-12-19T01:43:03.000
Chemical Name: Gasoline
Common Name: Unleaded Gasoline
Case Number: 86290-81-5

Record ID: DEH2002-HUPFP-103791
Permit Status: Permit Renewed
Active Permit: Y
Child Record Id: DEH2018-HCHEM-0170765
Trade Secret: N
Hazardous Material Type: Mixture

Map ID
Direction
Distance
Elevation

MAP FINDINGS

Site

Database(s)

EDR ID Number
EPA ID Number

CHEVRON USA INC. (Continued)

S104234412

Last Updated: 2018-12-19T01:43:03.000
Chemical Name: Techron Additive 72612
Common Name: Techron (generic)
Case Number: 64742-95-6

Record ID: DEH2002-HUPFP-103791
Permit Status: Permit Renewed
Active Permit: Y
Child Record Id: DEH2018-HCHEM-0170766
Trade Secret: N
Hazardous Material Type: Mixture
Last Updated: 2018-12-19T01:43:03.000
Chemical Name: INFINEUM R685
Common Name: DIESEL ADDITIVE
Case Number: Not reported

Record ID: DEH2002-HUPFP-103791
Permit Status: Permit Renewed
Active Permit: Y
Child Record Id: DEH2018-HCHEM-0170767
Trade Secret: N
Hazardous Material Type: Mixture
Last Updated: 2018-12-19T01:43:03.000
Chemical Name: Gasoline, Diesel Fuel
Common Name: Transmix
Case Number: Not reported

Record ID: DEH2002-HUPFP-103791
Permit Status: Permit Renewed
Active Permit: Y
Child Record Id: DEH2018-HCHEM-0170768
Trade Secret: N
Hazardous Material Type: Pure
Last Updated: 2018-12-19T01:43:03.000
Chemical Name: Diesel Fuel
Common Name: Diesel Fuel
Case Number: 68476-34-6

Record ID: DEH2002-HUPFP-103791
Permit Status: Permit Renewed
Active Permit: Y
Child Record Id: DEH2018-HCHEM-0170769
Trade Secret: N
Hazardous Material Type: Mixture
Last Updated: 2018-12-19T01:43:03.000
Chemical Name: Ethanol - Fuel Grade
Common Name: Ethyl Alcohol
Case Number: 64-17-5

Record ID: DEH2002-HUPFP-103791
Permit Status: Permit Renewed
Active Permit: Y
Child Record Id: DEH2018-HCHEM-0170770
Trade Secret: N
Hazardous Material Type: Mixture
Last Updated: 2018-12-19T01:43:03.000
Chemical Name: Aqueous Film Forming Foam (AFFF)

Map ID
Direction
Distance
Elevation

MAP FINDINGS

Site

Database(s)

EDR ID Number
EPA ID Number

CHEVRON USA INC. (Continued)

S104234412

Common Name:	Aqueous Film Forming Foam (AFFF)
Case Number:	Not reported
Record ID:	DEH2002-HUPFP-103791
Permit Status:	Permit Renewed
Active Permit:	Y
Child Record Id:	DEH2018-HCHEM-0170771
Trade Secret:	N
Hazardous Material Type:	Mixture
Last Updated:	2018-12-19T01:43:03.000
Chemical Name:	Storm Water with Petroleum Residuals (Non Hazardous)
Common Name:	Ethanol Spill Containment UST / Storm Water and Spill Containment (Tank ID 31736)
Case Number:	64-17-5
Record ID:	DEH2002-HUPFP-103791
Permit Status:	Permit Renewed
Active Permit:	Y
Child Record Id:	DEH2018-HCHEM-0170772
Trade Secret:	N
Hazardous Material Type:	Mixture
Last Updated:	2018-12-19T01:43:03.000
Chemical Name:	Transmix
Common Name:	Vapor Dropout UST (Tank ID 17837)
Case Number:	86290-81-5
Record ID:	DEH2002-HUPFP-103791
Permit Status:	Permit Renewed
Active Permit:	Y
Child Record Id:	DEH2018-HCHEM-0170773
Trade Secret:	N
Hazardous Material Type:	Mixture
Last Updated:	2018-12-19T01:43:03.000
Chemical Name:	Propane/Nitrogen Mixture
Common Name:	Calibration Gases for VRU
Case Number:	Not reported
Record ID:	DEH2002-HUPFP-103791
Permit Status:	Permit Renewed
Active Permit:	Y
Child Record Id:	DEH2018-HCHEM-0170775
Trade Secret:	N
Hazardous Material Type:	Pure
Last Updated:	2018-12-19T01:43:03.000
Chemical Name:	Nitrogen
Common Name:	Calibration Gases for VRU
Case Number:	7727-37-9
Record ID:	DEH2002-HUPFP-103791
Permit Status:	Permit Renewed
Active Permit:	Y
Child Record Id:	DEH2018-HCHEM-0170776
Trade Secret:	N
Hazardous Material Type:	Mixture
Last Updated:	2018-12-19T01:43:03.000
Chemical Name:	Aqueous Film Forming Foam (AFFF)
Common Name:	Aqueous Film Forming Foam (AFFF)
Case Number:	29385-43-1

Map ID
Direction
Distance
Elevation

MAP FINDINGS

Site

Database(s)

EDR ID Number
EPA ID Number

CHEVRON USA INC. (Continued)

S104234412

Record ID: DEH2002-HUPFP-103791
Permit Status: Permit Renewed
Active Permit: Y
Child Record Id: DEH2018-HCHEM-0170777
Trade Secret: N
Hazardous Material Type: Mixture
Last Updated: 2018-12-19T01:43:03.000
Chemical Name: Aqueous Film Forming Foam (AFFF)
Common Name: Aqueous Film Forming Foam (AFFF)
Case Number: 29385-43-1

Record ID: DEH2002-HUPFP-103791
Permit Status: Permit Renewed
Active Permit: Y
Child Record Id: DEH2018-HCHEM-0170778
Trade Secret: N
Hazardous Material Type: Pure
Last Updated: 2018-12-19T01:43:03.000
Chemical Name: Activated Carbon
Common Name: Activated Carbon - Jacobi
Case Number: 7440-44-0

Record ID: DEH2002-HUPFP-103791
Permit Status: Permit Renewed
Active Permit: Y
Child Record Id: DEH2018-HCHEM-0170779
Trade Secret: N
Hazardous Material Type: Pure
Last Updated: 2018-12-19T01:43:03.000
Chemical Name: Propane
Common Name: Liquefied Petroleum Gas (lpg)
Case Number: 74-98-6

Record ID: DEH2002-HUPFP-103791
Permit Status: Permit Renewed
Active Permit: Y
Child Record Id: DEH2018-HWAST-0144843
Trade Secret: N
Hazardous Material Type: Not reported
Last Updated: 2018-12-19T01:43:04.000
Chemical Name: Water with hydrocarbon residual
Common Name: Product Contact Water
Case Number: Not reported

Record ID: DEH2002-HUPFP-103791
Permit Status: Permit Renewed
Active Permit: Y
Child Record Id: DEH2018-HWAST-0144844
Trade Secret: N
Hazardous Material Type: Not reported
Last Updated: 2018-12-19T01:43:04.000
Chemical Name: Used Fuel Filters
Common Name: Waste Solids containing flammable liquid (gasoline filters)
Case Number: Not reported

Record ID: DEH2002-HUPFP-103791
Permit Status: Permit Renewed

Map ID
Direction
Distance
Elevation

MAP FINDINGS

Site

Database(s)

EDR ID Number
EPA ID Number

CHEVRON USA INC. (Continued)

S104234412

Active Permit: Y
Child Record Id: DEH2018-HWAST-0144845
Trade Secret: N
Hazardous Material Type: Not reported
Last Updated: 2018-12-19T01:43:04.000
Chemical Name: Hazardous Waste Solid - Lead based paint waste
Common Name: Lead Based Paint RCRA waste
Case Number: Not reported

Record ID: DEH2002-HUPFP-103791
Permit Status: Permit Renewed
Active Permit: Y
Child Record Id: DEH2018-HWAST-0144846
Trade Secret: N
Hazardous Material Type: Not reported
Last Updated: 2018-12-19T01:43:04.000
Chemical Name: Water with Hydrocarbon Residual
Common Name: Product Contact Water UST (Tank ID 17838)
Case Number: Not reported

Record ID: DEH2002-HUPFP-103791
Permit Status: Permit Renewed
Active Permit: Y
Child Record Id: DEH2018-HWAST-0144847
Trade Secret: N
Hazardous Material Type: Not reported
Last Updated: 2018-12-19T01:43:04.000
Chemical Name: Waste Solids NOS
Common Name: Rags, Pads, Soiled PPE
Case Number: Not reported

Record ID: DEH2002-HUPFP-103791
Permit Status: Permit Renewed
Active Permit: Y
Child Record Id: DEH2018-HWAST-0144848
Trade Secret: N
Hazardous Material Type: Not reported
Last Updated: 2018-12-19T01:43:04.000
Chemical Name: Waste Solids NOS
Common Name: Rags and Absorbent Pads with Ethanol
Case Number: Not reported

Record ID: DEH2002-HUPFP-103791
Permit Status: Permit Renewed
Active Permit: Y
Child Record Id: DEH2018-HWAST-0144849
Trade Secret: N
Hazardous Material Type: Not reported
Last Updated: 2018-12-19T01:43:04.000
Chemical Name: Ethanol / Sodium Hydroxide
Common Name: Ethanol / Sodium Hydroxide
Case Number: Not reported

Record ID: DEH2002-HUPFP-103791
Permit Status: Permit Renewed
Active Permit: Y
Child Record Id: DEH2017-HCHEM-0161912

Map ID
Direction
Distance
Elevation

MAP FINDINGS

Site

Database(s)

EDR ID Number
EPA ID Number

CHEVRON USA INC. (Continued)

S104234412

Trade Secret: N
Hazardous Material Type: Mixture
Last Updated: 2017-12-29T02:32:18.000
Chemical Name: Gasoline
Common Name: Unleaded Gasoline
Case Number: 86290-81-5

Record ID: DEH2002-HUPFP-103791
Permit Status: Permit Renewed
Active Permit: Y
Child Record Id: DEH2017-HCHEM-0161914
Trade Secret: N
Hazardous Material Type: Mixture
Last Updated: 2017-12-29T02:32:18.000
Chemical Name: Techron Additive
Common Name: Techron (generic)
Case Number: 64742-95-6

Name: CHEVRON USA INC.
Address: 2351 E HARBOR DR
City,State,Zip: SAN DIEGO, CA 92113
Permit Number: 103791
Business Type: 6HK78
EPA Id Number: CAT000614958
APN: 538-800-10-00
Last HMMD Inspection: 10/17/2011
Facility Telephone: 619-232-3334
Permit Status: OPEN
Permit Expiration: 01/31/2013
Date Last Updated: 11/02/2012
Facility Owner: CHEVRON USA INC
Facility Mailing Address: 2351 E. HARBOR DRIVE
Facility Mailing City: SAN DIEGO
Facility Mailing State: CA
Facility Mailing Zip: 92113
UST Owner: CHEVRON USA, INC
Handle Regulated Hazmat: Y
Own Or Operate UST: Y
Subject To APSA: Not reported
Generate Haz Waste: Y
Treat Haz Waste: Not reported
Generate Medical Waste: Not reported

Inventory Active Permits (not SQG Medical):

Permit Number: 103791
Update Date: 11/02/2012
Case Number: MIXTURE
Name: ADDITIVE
Other Information: OGA 432- NAPHTHA, XYLENE
Material Waste: Material
Hazardous Categories 1: FIRE
Hazardous Categories 2: ACUTE

Permit Number: 103791
Update Date: 11/02/2012
Case Number: MIXTURE
Name: ADDITIVE

Map ID
Direction
Distance
Elevation

MAP FINDINGS

Site

Database(s)

EDR ID Number
EPA ID Number

CHEVRON USA INC. (Continued)

S104234412

Other Information: OGA 72015 (AKA OGA 72308)
Material Waste: Material
Hazardous Categories 1: FIRE
Hazardous Categories 2: ACUTE

Permit Number: 103791
Update Date: 11/02/2012
Case Number: 29385-43-1
Name: AQUEOUS FILM FORMING FOAM
Other Information: AFFF
Material Waste: Material
Hazardous Categories 1: ACUTE
Hazardous Categories 2: CHRONIC

Permit Number: 103791
Update Date: 11/02/2012
Case Number: 68476-34-6
Name: DIESEL FUEL
Other Information: DIESEL TANKS 16&17
Material Waste: Material
Hazardous Categories 1: FIRE
Hazardous Categories 2: ACUTE

Permit Number: 103791
Update Date: 11/02/2012
Case Number: 64-17-5
Name: ETHANOL T021
Other Information: Not reported
Material Waste: Material
Hazardous Categories 1: FIRE
Hazardous Categories 2: ACUTE

Permit Number: 103791
Update Date: 11/02/2012
Case Number: 107-21-1
Name: ETHYLENE GLYCOL
Other Information: ANTIFREEZE
Material Waste: Material
Hazardous Categories 1: FIRE
Hazardous Categories 2: ACUTE

Permit Number: 103791
Update Date: 11/02/2012
Case Number: 86290-81-5
Name: GASOLINE
Other Information: TANKS 1&2
Material Waste: Material
Hazardous Categories 1: FIRE
Hazardous Categories 2: ACUTE

Permit Number: 103791
Update Date: 11/02/2012
Case Number: MIXTURE
Name: INFINEUM R685
Other Information: DIESEL ADDITIVE
Material Waste: Material
Hazardous Categories 1: FIRE

Map ID
Direction
Distance
Elevation

MAP FINDINGS

Site

Database(s)

EDR ID Number
EPA ID Number

CHEVRON USA INC. (Continued)

S104234412

Hazardous Categories 2: ACUTE

Permit Number: 103791
Update Date: 11/02/2012
Case Number: MIXTURE
Name: MIX OF PROPANE & NITROGEN GAS
Other Information: COMPRESSED GAS N.O.S (NITROGEN, PROPANE)
Material Waste: Material
Hazardous Categories 1: PRESSURE RELEASE
Hazardous Categories 2: Not reported

Permit Number: 103791
Update Date: 11/02/2012
Case Number: 7727-37-9
Name: NITROGEN GAS
Other Information: Not reported
Material Waste: Material
Hazardous Categories 1: PRESSURE RELEASE
Hazardous Categories 2: Not reported

Permit Number: 103791
Update Date: 11/02/2012
Case Number: MIXTURE
Name: TRANSMIX
Other Information: 60% DIESEL, 40% GAS
Material Waste: Material
Hazardous Categories 1: FIRE
Hazardous Categories 2: ACUTE

Permit Number: 103791
Update Date: 11/02/2012
Case Number: Not reported
Name: WASTE 133 AQUEOUS SOL'N W/ 10% ORG RESID
Other Information: PRODUCT CONTAMINATED WATER W/FUEL & ADDITIVES
Material Waste: Waste
Hazardous Categories 1: Not reported
Hazardous Categories 2: Not reported

Permit Number: 103791
Update Date: 11/02/2012
Case Number: Not reported
Name: WASTE 223 UNSPEC OIL CONTAINING WASTE
Other Information: OILY WATER
Material Waste: Waste
Hazardous Categories 1: Not reported
Hazardous Categories 2: Not reported

Permit Number: 103791
Update Date: 11/02/2012
Case Number: Not reported
Name: WASTE 352 ORGANIC SOLIDS (OTHER)
Other Information: GASOLINE FUEL FILTERS
Material Waste: Waste
Hazardous Categories 1: Not reported
Hazardous Categories 2: Not reported

Permit Number: 103791

Map ID
Direction
Distance
Elevation

MAP FINDINGS

Site

Database(s)

EDR ID Number
EPA ID Number

CHEVRON USA INC. (Continued)

S104234412

Update Date: 11/02/2012
Case Number: Not reported
Name: WASTE 461 PAINT SLUDGE
Other Information: OIL BASED PAINT
Material Waste: Waste
Hazardous Categories 1: Not reported
Hazardous Categories 2: Not reported

Violations Active Permits:

Permit Number: 103791
Update Date: 11/02/2012
Inspection Date: 06/12/2003
Violation Code: 6HV3109
Violation: NO SCALED PLOT PLAN AVAIL/TO HMD
Violation Citation: Scaled Plot plan showing tank, piping & equipment location not available/complete/submitted to HMD. 2711(a)(8), 2632(d)(1) (C)
Activity: ACTIVE

Permit Number: 103791
Update Date: 11/02/2012
Inspection Date: 06/12/2003
Violation Code: 6HV3257
Violation: 2NDRY CONTAINMENT NOT LIQUID FREE
Violation Citation: Secondary containment system components not liquid free. 2631(d)(4)
Activity: ACTIVE

Permit Number: 103791
Update Date: 11/02/2012
Inspection Date: 06/12/2003
Violation Code: 6HV3262
Violation: SEC CONT PIPING DRAINAGE OBSTRUCTED
Violation Citation: Secondary containment piping obstructed preventing drainage to sump. 2632
Activity: ACTIVE

Permit Number: 103791
Update Date: 11/02/2012
Inspection Date: 10/14/2008
Violation Code: 6HV0227
Violation: HAZWASTE TANK/CONTAINER W/O LABEL/DATE
Violation Citation: Failed to properly label/date hazardous waste container &/or tank. 66262.34(f)
Activity: ACTIVE

Permit Number: 103791
Update Date: 11/02/2012
Inspection Date: 10/17/2011
Violation Code: 6HV3412
Violation: NO ANNUAL 0.1 GPH TEST
Violation Citation: DOUBLE WALLED PRESSURIZED PIPING-Including Under Dispenser Containment (UDC):OPTION 1: No annual 0.1 gph (gallon per hour) test. 2636(f)(4)
Activity: ACTIVE

Permit Number: 103791
Update Date: 11/02/2012
Inspection Date: 10/17/2011
Violation Code: 6HV3412

Map ID
Direction
Distance
Elevation

MAP FINDINGS

Site

Database(s)

EDR ID Number
EPA ID Number

CHEVRON USA INC. (Continued)

S104234412

Violation: NO ANNUAL 0.1 GPH TEST
Violation Citation: DOUBLE WALLED PRESSURIZED PIPING-Including Under Dispenser Containment (UDC);OPTION 1: No annual 0.1 gph (gallon per hour) test. 2636(f)(4)
Activity: ACTIVE

Permit Number: 103791
Update Date: 11/02/2012
Inspection Date: 08/24/2004
Violation Code: 6HV3107
Violation: MONITORING PROCEDURES NOT AVAIL/TO HMD
Violation Citation: Monitoring procedures not available/complete/submitted to HMD 2632(b)& (d), 2634(d), 2641(h), 2711(a)(9)
Activity: ACTIVE

Permit Number: 103791
Update Date: 11/02/2012
Inspection Date: 08/24/2004
Violation Code: 6HV0215
Violation: OIL FILTERS IMPROPERLY MANAGED
Violation Citation: Used oil filters not properly drained, stored, or labeled prior to transport for the purpose of metal reclamation. CCR 66266.130
Activity: ACTIVE

Permit Number: 103791
Update Date: 11/02/2012
Inspection Date: 09/09/2005
Violation Code: 6HV0143
Violation: TP NOTIFICATION INCOMPLETE/INCORRECT
Violation Citation: TIERED PERMITTING: TP Notification has incomplete or incorrect information. 25201
Activity: ACTIVE

Permit Number: 103791
Update Date: 11/02/2012
Inspection Date: 11/01/2007
Violation Code: 6HV3191
Violation: NO D.O. CERT/NOTIFICATION/CHANGE
Violation Citation: Designated Operator Notification/Change form not submitted and/or D.O. not ICC certified. 2715 (a)(b)
Activity: ACTIVE

Permit Number: 103791
Update Date: 11/02/2012
Inspection Date: 11/01/2007
Violation Code: 6HV1014
Violation: HMBP INCOMPLETE/NOT AMENDED
Violation Citation: HMBP is incomplete/inadequate/not amended to reflect changes. 25504, 25505(a)(2) &/or 25509(a); 25505(b); 19 CCR 2729
Activity: ACTIVE

Permit Number: 103791
Update Date: 11/02/2012
Inspection Date: 11/01/2007
Violation Code: 6HV1017
Violation: HMBP NOT CERTIFIED ANNUALLY
Violation Citation: Business Plan not certified annually. 25505(d) & (e)(2)
Activity: ACTIVE

Map ID
Direction
Distance
Elevation

MAP FINDINGS

Site

Database(s)

EDR ID Number
EPA ID Number

CHEVRON USA INC. (Continued)

S104234412

Permit Number: 103791
Update Date: 11/02/2012
Inspection Date: 11/01/2007
Violation Code: 6HV0304
Violation: WASTE DETERMINATION NOT MADE
Violation Citation: Generator of a waste has not determined if that waste is a hazardous waste as defined by law. CCR 66262.11 & 66260.200(c)
Activity: ACTIVE

Permit Number: 103791
Update Date: 11/02/2012
Inspection Date: 10/16/2006
Violation Code: 6HV0146
Violation: NO ERM EXEMPTION CLAIM DOCUMENTS
Violation Citation: Failed to have adequate records demonstrating claim of exemption for Excluded Recyclable Material (ERM). 25143.2(f) & 66261.2(g)
Activity: ACTIVE

Permit Number: 103791
Update Date: 11/02/2012
Inspection Date: 10/16/2006
Violation Code: 6HV0304
Violation: WASTE DETERMINATION NOT MADE
Violation Citation: Generator of a waste has not determined if that waste is a hazardous waste as defined by law. CCR 66262.11 & 66260.200(c)
Activity: ACTIVE

Permit Number: 103791
Update Date: 11/02/2012
Inspection Date: 10/16/2006
Violation Code: 6HV0307
Violation: ILLEGAL DISPOSAL OF UNIVERSAL WASTE
Violation Citation: Disposal of universal waste to an unauthorized point. 25189.5(a); SQH:66273.11(a); LQH: 66273.31(a)
Activity: ACTIVE

Permit Number: 103791
Update Date: 11/02/2012
Inspection Date: 10/16/2006
Violation Code: 6HV0209
Violation: WASTE ONSITE >90/180/270 DAYS
Violation Citation: Hazardous waste is stored in excess of allowable time period (90 days) without a State permit or written variance. CCR 25201(a) & 66262.34(a)&(c)
Activity: ACTIVE

Permit Number: 103791
Update Date: 11/02/2012
Inspection Date: 10/16/2006
Violation Code: 6HV0402
Violation: TRAINING PROGRAM NOT ADEQUATE
Violation Citation: Personnel training is not adequate to ensure compliance with hazardous waste regulations. CCR 66265.16(a)&(b)
Activity: ACTIVE

Permit Number: 103791
Update Date: 11/02/2012

Map ID
Direction
Distance
Elevation

MAP FINDINGS

Site

Database(s)

EDR ID Number
EPA ID Number

CHEVRON USA INC. (Continued)

S104234412

Inspection Date: 10/16/2006
Violation Code: 6HV3193
Violation: NO TRAINING/RECORD INCOMPLETE-NOT ONSITE
Violation Citation: Facility employee(s) are not trained, training records are incomplete, and/or not onsite. 2715(f)
Activity: ACTIVE

Permit Number: 103791
Update Date: 11/02/2012
Inspection Date: 10/16/2006
Violation Code: 6HV3254
Violation: UST SYSTEM W/O APPROVED OVERFILL PROTECT
Violation Citation: UST system does not have an approved overfill protection system. 2635(b)(2)
Activity: ACTIVE

Permit Number: 103791
Update Date: 11/02/2012
Inspection Date: 10/16/2006
Violation Code: 6HV3254
Violation: UST SYSTEM W/O APPROVED OVERFILL PROTECT
Violation Citation: UST system does not have an approved overfill protection system. 2635(b)(2)
Activity: ACTIVE

Permit Number: 103791
Update Date: 11/02/2012
Inspection Date: 10/16/2006
Violation Code: 6HV3254
Violation: UST SYSTEM W/O APPROVED OVERFILL PROTECT
Violation Citation: UST system does not have an approved overfill protection system. 2635(b)(2)
Activity: ACTIVE

Permit Number: 103791
Update Date: 11/02/2012
Inspection Date: 10/25/2010
Violation Code: 6HV3263
Violation: MONITOR SYSTEM NOT ALL FUNCTIONAL
Violation Citation: Monitoring system components &/or devices are not all functional. 2630, 2641(j), 2632
Activity: ACTIVE

UST:

UST Name: UNDERGROUND TANK 103791 T010
Last Update: 2012-11-02 14:17:38
Permit Number: 103791
Tank Type: DOUBLE WALL
Additional Id: TANK 11
Capacity Gallons: 30000
UST Contents: OTHER
Other Content Info: WASTE WATER (WATER & ETHANOL)
Reg Status: ACTIVE
Remove Close Date: Not reported
Year Installed: 2003-02-01 00:00:00
Pipe Type: DOUBLE WALL
Delivery System: GRAVITY

Map ID
Direction
Distance
Elevation

MAP FINDINGS

Site

Database(s)

EDR ID Number
EPA ID Number

CHEVRON USA INC. (Continued)

S104234412

Monitor Code: 99
UST Monitor Method: OTHER - BLIND REMARK REQUIRED

UST Name: UNDERGROUND TANK 103791 T001
Last Update: 2012-11-02 14:17:38
Permit Number: 103791
Tank Type: SINGLE WALL
Additional Id: 00001 WASTE WATER
Capacity Gallons: 12000
UST Contents: Not reported
Other Content Info: WASTE WATER
Reg Status: REMOVED
Remove Close Date: Not reported
Year Installed: Not reported
Pipe Type: Not reported
Delivery System: Not reported
Monitor Code: 90
UST Monitor Method: NO MONITORING ALTERNATIVE SELECTED. VERIFY AND ENTER MONITORING ALTERNATIVE DURING INSPECTION.

UST Name: UNDERGROUND TANK 103791 T002
Last Update: 2012-11-02 14:17:38
Permit Number: 103791
Tank Type: SINGLE WALL
Additional Id: 00002
Capacity Gallons: 550
UST Contents: LEADED
Other Content Info: LEADED
Reg Status: REMOVED
Remove Close Date: 1985-12-20 00:00:00
Year Installed: Not reported
Pipe Type: Not reported
Delivery System: Not reported
Monitor Code: 90
UST Monitor Method: NO MONITORING ALTERNATIVE SELECTED. VERIFY AND ENTER MONITORING ALTERNATIVE DURING INSPECTION.

UST Name: UNDERGROUND TANK 103791 T003
Last Update: 2012-11-02 14:17:38
Permit Number: 103791
Tank Type: SINGLE WALL
Additional Id: 00003
Capacity Gallons: 1000
UST Contents: REGULAR UNLEADED
Other Content Info: REGULAR UNLEADED
Reg Status: REMOVED
Remove Close Date: 1985-12-20 00:00:00
Year Installed: Not reported
Pipe Type: Not reported
Delivery System: Not reported
Monitor Code: 90
UST Monitor Method: NO MONITORING ALTERNATIVE SELECTED. VERIFY AND ENTER MONITORING ALTERNATIVE DURING INSPECTION.

UST Name: UNDERGROUND TANK 103791 T004
Last Update: 2012-11-02 14:17:38
Permit Number: 103791

Map ID
Direction
Distance
Elevation

MAP FINDINGS

Site

Database(s)

EDR ID Number
EPA ID Number

CHEVRON USA INC. (Continued)

S104234412

Tank Type: SINGLE WALL
Additional Id: 00004
Capacity Gallons: 1000
UST Contents: REGULAR UNLEADED
Other Content Info: REGULAR UNLEADED
Reg Status: REMOVED
Remove Close Date: 1985-12-20 00:00:00
Year Installed: Not reported
Pipe Type: Not reported
Delivery System: Not reported
Monitor Code: 90
UST Monitor Method: NO MONITORING ALTERNATIVE SELECTED. VERIFY AND ENTER MONITORING ALTERNATIVE DURING INSPECTION.

UST Name: UNDERGROUND TANK 103791 T005
Last Update: 2012-11-02 14:17:38
Permit Number: 103791
Tank Type: SINGLE WALL
Additional Id: 00005
Capacity Gallons: 550
UST Contents: Not reported
Other Content Info: WASTE OIL
Reg Status: REMOVED
Remove Close Date: 1986-11-08 00:00:00
Year Installed: Not reported
Pipe Type: Not reported
Delivery System: Not reported
Monitor Code: 90
UST Monitor Method: NO MONITORING ALTERNATIVE SELECTED. VERIFY AND ENTER MONITORING ALTERNATIVE DURING INSPECTION.

UST Name: UNDERGROUND TANK 103791 T007
Last Update: 2012-11-02 14:17:38
Permit Number: 103791
Tank Type: DOUBLE WALL
Additional Id: TANK 4 GASOLINE AND WATER; NT2336
Capacity Gallons: 1000
UST Contents: Not reported
Other Content Info: VAPOR KNOCK OUT
Reg Status: ACTIVE
Remove Close Date: Not reported
Year Installed: 1987-01-01 00:00:00
Pipe Type: DOUBLE WALL
Delivery System: PRESSURE
Monitor Code: 31B
UST Monitor Method: DW TANK, DW PRESSURIZED PIPE W/ DRY TANK ANNULAR; POSITIVE SHUT-OFF & FAILSAFE, 3.0LLD; UDC W/ MECHANICAL FLOAT

UST Name: UNDERGROUND TANK 103791 T008
Last Update: 2012-11-02 14:17:38
Permit Number: 103791
Tank Type: DOUBLE WALL
Additional Id: TANK 5 RAINWATER PRODUCT TANKS ; NT2336
Capacity Gallons: 5000
UST Contents: Not reported
Other Content Info: FUEL & WASTE WATER
Reg Status: ACTIVE

Map ID
Direction
Distance
Elevation

MAP FINDINGS

Site

Database(s)

EDR ID Number
EPA ID Number

CHEVRON USA INC. (Continued)

S104234412

Remove Close Date: Not reported
Year Installed: 1990-01-01 00:00:00
Pipe Type: DOUBLE WALL
Delivery System: PRESSURE
Monitor Code: 21
UST Monitor Method: DW TANK DW SUCTION AND/ OR GRAVITY PIPING WITH INTERSTITIAL MONITORS: INTERSTITIAL

UST Name: UNDERGROUND TANK 103791 T009
Last Update: 2012-11-02 14:17:38
Permit Number: 103791
Tank Type: DOUBLE WALL
Additional Id: 11 RAINWATER AND WATER DRAWN OFF PRODUCT TANKS
Capacity Gallons: 6000
UST Contents: Not reported
Other Content Info: RAINWATER AND WATER DRAWN OFF
Reg Status: REMOVED
Remove Close Date: Not reported
Year Installed: Not reported
Pipe Type: SINGLE WALL
Delivery System: PRESSURE
Monitor Code: 21
UST Monitor Method: DW TANK DW SUCTION AND/ OR GRAVITY PIPING WITH INTERSTITIAL MONITORS: INTERSTITIAL.

CERS HAZ WASTE:

Name: CHEVRON USA INC.
Address: 2351 E HARBOR DR
City,State,Zip: SAN DIEGO, CA 92113
Site ID: 18488
CERS ID: 10385416
CERS Description: RCRA LQ HW Generator

Name: CHEVRON USA INC.
Address: 2351 E HARBOR DR
City,State,Zip: SAN DIEGO, CA 92113
Site ID: 18488
CERS ID: 10385416
CERS Description: Hazardous Waste Generator

SWEEPS UST:

Name: CHEVRON USA INC.
Address: 2351 E HARBOR DR
City: SAN DIEGO
Status: Active
Comp Number: 3791
Number: 9
Board Of Equalization: Not reported
Referral Date: Not reported
Action Date: 06-26-92
Created Date: 02-29-88
Owner Tank Id: Not reported
SWRCB Tank Id: 37-000-003791-000001
Tank Status: A
Capacity: 12000

Map ID
Direction
Distance
Elevation

MAP FINDINGS

Site

Database(s)

EDR ID Number
EPA ID Number

CHEVRON USA INC. (Continued)

S104234412

Active Date: Not reported
Tank Use: OIL
STG: W
Content: Not reported
Number Of Tanks: 4

Name: CHEVRON USA INC.
Address: 2351 E HARBOR DR
City: SAN DIEGO
Status: Active
Comp Number: 3791
Number: 9
Board Of Equalization: Not reported
Referral Date: Not reported
Action Date: 06-26-92
Created Date: 02-29-88
Owner Tank Id: Not reported
SWRCB Tank Id: 37-000-003791-000007
Tank Status: A
Capacity: 1000
Active Date: Not reported
Tank Use: OIL
STG: P
Content: Not reported
Number Of Tanks: Not reported

Name: CHEVRON USA INC.
Address: 2351 E HARBOR DR
City: SAN DIEGO
Status: Active
Comp Number: 3791
Number: 9
Board Of Equalization: Not reported
Referral Date: Not reported
Action Date: 06-26-92
Created Date: 02-29-88
Owner Tank Id: Not reported
SWRCB Tank Id: 37-000-003791-000008
Tank Status: A
Capacity: 5000
Active Date: Not reported
Tank Use: OIL
STG: P
Content: Not reported
Number Of Tanks: Not reported

Name: CHEVRON USA INC.
Address: 2351 E HARBOR DR
City: SAN DIEGO
Status: Active
Comp Number: 3791
Number: 9
Board Of Equalization: Not reported
Referral Date: Not reported
Action Date: 06-26-92
Created Date: 02-29-88
Owner Tank Id: Not reported

Map ID
Direction
Distance
Elevation

MAP FINDINGS

Site

Database(s)

EDR ID Number
EPA ID Number

CHEVRON USA INC. (Continued)

S104234412

SWRCB Tank Id: 37-000-003791-000009
Tank Status: A
Capacity: 6000
Active Date: Not reported
Tank Use: OIL
STG: P
Content: Not reported
Number Of Tanks: Not reported

Name: CHEVRON USA INC.
Address: 2351 E HARBOR DR
City: SAN DIEGO
Status: Not reported
Comp Number: 3791
Number: Not reported
Board Of Equalization: Not reported
Referral Date: Not reported
Action Date: Not reported
Created Date: Not reported
Owner Tank Id: Not reported
SWRCB Tank Id: 37-000-003791-000002
Tank Status: Not reported
Capacity: 550
Active Date: Not reported
Tank Use: M.V. FUEL
STG: PRODUCT
Content: LEADED
Number Of Tanks: 4

Name: CHEVRON USA INC.
Address: 2351 E HARBOR DR
City: SAN DIEGO
Status: Not reported
Comp Number: 3791
Number: Not reported
Board Of Equalization: Not reported
Referral Date: Not reported
Action Date: Not reported
Created Date: Not reported
Owner Tank Id: Not reported
SWRCB Tank Id: 37-000-003791-000003
Tank Status: Not reported
Capacity: 1000
Active Date: Not reported
Tank Use: M.V. FUEL
STG: PRODUCT
Content: REG UNLEADED
Number Of Tanks: Not reported

Name: CHEVRON USA INC.
Address: 2351 E HARBOR DR
City: SAN DIEGO
Status: Not reported
Comp Number: 3791
Number: Not reported
Board Of Equalization: Not reported
Referral Date: Not reported

Map ID
Direction
Distance
Elevation

MAP FINDINGS

Site

Database(s)

EDR ID Number
EPA ID Number

CHEVRON USA INC. (Continued)

S104234412

Action Date: Not reported
Created Date: Not reported
Owner Tank Id: Not reported
SWRCB Tank Id: 37-000-003791-000004
Tank Status: Not reported
Capacity: 1000
Active Date: Not reported
Tank Use: M.V. FUEL
STG: PRODUCT
Content: REG UNLEADED
Number Of Tanks: Not reported

Name: CHEVRON USA INC.
Address: 2351 E HARBOR DR
City: SAN DIEGO
Status: Not reported
Comp Number: 3791
Number: Not reported
Board Of Equalization: Not reported
Referral Date: Not reported
Action Date: Not reported
Created Date: Not reported
Owner Tank Id: Not reported
SWRCB Tank Id: 37-000-003791-000005
Tank Status: Not reported
Capacity: 550
Active Date: Not reported
Tank Use: PETROLEUM
STG: WASTE
Content: Not reported
Number Of Tanks: Not reported

CERS TANKS:

Name: CHEVRON USA INC.
Address: 2351 E HARBOR DR
City,State,Zip: SAN DIEGO, CA 92113
Site ID: 18488
CERS ID: 10385416
CERS Description: Aboveground Petroleum Storage

Name: CHEVRON USA INC.
Address: 2351 E HARBOR DR
City,State,Zip: SAN DIEGO, CA 92113
Site ID: 18488
CERS ID: 10385416
CERS Description: Underground Storage Tank

CORTESE:

Name: CHEVRON USA INC.
Address: 2351 E HARBOR DR
City,State,Zip: SAN DIEGO, CA 921133637
Region: CORTESE
Envirostor Id: Not reported
Global ID: T0607300019
Site/Facility Type: LUST CLEANUP SITE
Cleanup Status: OPEN - REMEDIATION

Map ID
Direction
Distance
Elevation

MAP FINDINGS

Site

Database(s)

EDR ID Number
EPA ID Number

CHEVRON USA INC. (Continued)

S104234412

Status Date: Not reported
Site Code: Not reported
Latitude: Not reported
Longitude: Not reported
Owner: Not reported
Enf Type: Not reported
Swat R: Not reported
Flag: active
Order No: Not reported
Waste Discharge System No: Not reported
Effective Date: Not reported
Region 2: Not reported
WID Id: Not reported
Solid Waste Id No: Not reported
Waste Management Uit Name: Not reported
File Name: Active Open

SAN DIEGO CO LOP:

Name: CHEVRON USA INC.
Address: 2351 E HARBOR DR
City,State,Zip: SAN DIEGO, CA 92113
Record ID: DEH2001-LSAM-H03791-003
Record Status: Completed
Opened Date: 02/06/2001
Parcel Number: 538-800-10-00
Case Type: Not reported
Historical Name: CHEVRON BULK TERMINAL
SWRCB Global ID: Not reported
Funding: N - Non-Billable
Lead Agency: RWQCB
Lead Agency Date: 02/06/2001
Census Tract: 50.00
Community: San Diego
Jurisdiction: SAN DIEGO
Watershed Basin Number: 908.22
Water Purveyor: SAN DIEGO
Fire Agency: SAN DIEGO
Latitude: 32.6928137
Longitude: -117.1404729
X MapCoord: 6287700.426
Y MapCoord: 1833028.010

CERS:

Name: CHEVRON USA INC.
Address: 2351 E HARBOR DR
City,State,Zip: SAN DIEGO, CA 92113
Site ID: 18488
CERS ID: T0608145563
CERS Description: Cleanup Program Site

Violations:

Site ID: 18488
Site Name: CHEVRON USA INC.
Violation Date: 10-23-2013
Citation: 23 CCR 16 2666 - California Code of Regulations, Title 23, Chapter 16, Section(s) 2666
Violation Description: Failure of the leak detection equipment to be properly programmed or

Map ID
Direction
Distance
Elevation

MAP FINDINGS

Site

Database(s)

EDR ID Number
EPA ID Number

CHEVRON USA INC. (Continued)

S104234412

Violation Notes: properly operated.
Returned to compliance on 10/23/2013.
Violation Division: San Diego County Department of Env Health
Violation Program: UST
Violation Source: CERS

Site ID: 18488
Site Name: CHEVRON USA INC.
Violation Date: 10-20-2016
Citation: 23 CCR 16 2715(i) - California Code of Regulations, Title 23, Chapter 16, Section(s) 2715(i)
Violation Description: Failure to have a properly qualified service technician test leak detection equipment as required every 12 months (vapor, pressure, hydrostatic (VPH) system, sensors, line-leak detectors (LLD), automatic tank gauge (ATG), etc.).
Violation Notes: Returned to compliance on 10/20/2016. Inspection Sequence ID:5510140;Tank ID:17837,17838,31736;Violation Description:(RD) Failure to test leak detection equipment as required every 12 months (VPH, sensor, LLD, ATG, etc.) and/or submit monitoring system certification to the CUPA within 30 days of completion of the test. 23 CCR 2638
Violation Division: San Diego County Department of Env Health
Violation Program: UST
Violation Source: CERS

Site ID: 18488
Site Name: CHEVRON USA INC.
Violation Date: 10-23-2013
Citation: 23 CCR 16 2641(a) - California Code of Regulations, Title 23, Chapter 16, Section(s) 2641(a)
Violation Description: Failure of sensor to be located in the proper position/location.
Violation Notes: Returned to compliance on 10/23/2013.
Violation Division: San Diego County Department of Env Health
Violation Program: UST
Violation Source: CERS

Evaluation:
Eval General Type: Compliance Evaluation Inspection
Eval Date: 09-28-2017
Violations Found: No
Eval Type: Routine done by local agency
Eval Notes: Inspector: Marquez Marie Inspection ID:5744255
Eval Division: San Diego County Department of Env Health
Eval Program: HWLQG
Eval Source: CERS

Eval General Type: Compliance Evaluation Inspection
Eval Date: 09-28-2017
Violations Found: No
Eval Type: Routine done by local agency
Eval Notes: Inspector: Marquez Marie Inspection ID:5744255
Eval Division: San Diego County Department of Env Health
Eval Program: UST
Eval Source: CERS

Eval General Type: Compliance Evaluation Inspection
Eval Date: 10-14-2015

Map ID
Direction
Distance
Elevation

MAP FINDINGS

Site

Database(s)

EDR ID Number
EPA ID Number

CHEVRON USA INC. (Continued)

S104234412

Violations Found: No
Eval Type: Routine done by local agency
Eval Notes: Inspector: Marquez Marie Inspection ID:5182994
Eval Division: San Diego County Department of Env Health
Eval Program: APSA
Eval Source: CERS

Eval General Type: Compliance Evaluation Inspection
Eval Date: 10-14-2015
Violations Found: No
Eval Type: Routine done by local agency
Eval Notes: Inspector: Marquez Marie Inspection ID:5182994
Eval Division: San Diego County Department of Env Health
Eval Program: HMRRP
Eval Source: CERS

Eval General Type: Compliance Evaluation Inspection
Eval Date: 10-14-2015
Violations Found: No
Eval Type: Routine done by local agency
Eval Notes: Inspector: Marquez Marie Inspection ID:5182994
Eval Division: San Diego County Department of Env Health
Eval Program: HW
Eval Source: CERS

Eval General Type: Compliance Evaluation Inspection
Eval Date: 10-14-2015
Violations Found: No
Eval Type: Routine done by local agency
Eval Notes: Inspector: Marquez Marie Inspection ID:5182994
Eval Division: San Diego County Department of Env Health
Eval Program: HWLQG
Eval Source: CERS

Eval General Type: Compliance Evaluation Inspection
Eval Date: 10-14-2015
Violations Found: No
Eval Type: Routine done by local agency
Eval Notes: Inspector: Marquez Marie Inspection ID:5182994
Eval Division: San Diego County Department of Env Health
Eval Program: UST
Eval Source: CERS

Eval General Type: Compliance Evaluation Inspection
Eval Date: 09-17-2018
Violations Found: No
Eval Type: Routine done by local agency
Eval Notes: Inspector: Griffith Gary Inspection ID:5986047
Eval Division: San Diego County Department of Env Health
Eval Program: APSA
Eval Source: CERS

Eval General Type: Compliance Evaluation Inspection
Eval Date: 09-17-2018
Violations Found: No
Eval Type: Routine done by local agency
Eval Notes: Inspector: Griffith Gary Inspection ID:5986047

Map ID
Direction
Distance
Elevation

MAP FINDINGS

Site

Database(s)

EDR ID Number
EPA ID Number

CHEVRON USA INC. (Continued)

S104234412

Eval Division: San Diego County Department of Env Health
Eval Program: HMRRP
Eval Source: CERS

Eval General Type: Compliance Evaluation Inspection
Eval Date: 09-17-2018
Violations Found: No
Eval Type: Routine done by local agency
Eval Notes: Inspector: Griffith Gary Inspection ID:5986047
Eval Division: San Diego County Department of Env Health
Eval Program: HW
Eval Source: CERS

Eval General Type: Compliance Evaluation Inspection
Eval Date: 09-17-2018
Violations Found: No
Eval Type: Routine done by local agency
Eval Notes: Inspector: Griffith Gary Inspection ID:5986047
Eval Division: San Diego County Department of Env Health
Eval Program: UST
Eval Source: CERS

Eval General Type: Compliance Evaluation Inspection
Eval Date: 09-28-2017
Violations Found: No
Eval Type: Routine done by local agency
Eval Notes: Inspector: Marquez Marie Inspection ID:5744255
Eval Division: San Diego County Department of Env Health
Eval Program: HMRRP
Eval Source: CERS

Eval General Type: Compliance Evaluation Inspection
Eval Date: 09-28-2017
Violations Found: No
Eval Type: Routine done by local agency
Eval Notes: Inspector: Marquez Marie Inspection ID:5744255
Eval Division: San Diego County Department of Env Health
Eval Program: HW
Eval Source: CERS

Eval General Type: Compliance Evaluation Inspection
Eval Date: 10-16-2014
Violations Found: No
Eval Type: Routine done by local agency
Eval Notes: Inspector: Herrera Zoraida Inspection ID:5139428
Eval Division: San Diego County Department of Env Health
Eval Program: UST
Eval Source: CERS

Eval General Type: Compliance Evaluation Inspection
Eval Date: 10-20-2016
Violations Found: No
Eval Type: Routine done by local agency
Eval Notes: Inspector: Marquez Marie Inspection ID:5510140
Eval Division: San Diego County Department of Env Health
Eval Program: APSA
Eval Source: CERS

Map ID
Direction
Distance
Elevation

MAP FINDINGS

Site

Database(s)

EDR ID Number
EPA ID Number

CHEVRON USA INC. (Continued)

S104234412

Eval General Type: Compliance Evaluation Inspection
Eval Date: 10-20-2016
Violations Found: No
Eval Type: Routine done by local agency
Eval Notes: Inspector: Marquez Marie Inspection ID:5510140
Eval Division: San Diego County Department of Env Health
Eval Program: HMRRP
Eval Source: CERS

Eval General Type: Compliance Evaluation Inspection
Eval Date: 10-20-2016
Violations Found: No
Eval Type: Routine done by local agency
Eval Notes: Inspector: Marquez Marie Inspection ID:5510140
Eval Division: San Diego County Department of Env Health
Eval Program: HW
Eval Source: CERS

Eval General Type: Compliance Evaluation Inspection
Eval Date: 10-20-2016
Violations Found: No
Eval Type: Routine done by local agency
Eval Notes: Inspector: Marquez Marie Inspection ID:5510140
Eval Division: San Diego County Department of Env Health
Eval Program: HWLQG
Eval Source: CERS

Eval General Type: Compliance Evaluation Inspection
Eval Date: 10-20-2016
Violations Found: Yes
Eval Type: Routine done by local agency
Eval Notes: Inspector: Marquez Marie Inspection ID:5510140
Eval Division: San Diego County Department of Env Health
Eval Program: UST
Eval Source: CERS

Eval General Type: Compliance Evaluation Inspection
Eval Date: 10-23-2013
Violations Found: No
Eval Type: Routine done by local agency
Eval Notes: Inspector: Javid Hasti Inspection ID:5145912
Eval Division: San Diego County Department of Env Health
Eval Program: APSA
Eval Source: CERS

Eval General Type: Compliance Evaluation Inspection
Eval Date: 10-23-2013
Violations Found: No
Eval Type: Routine done by local agency
Eval Notes: Inspector: Javid Hasti Inspection ID:5145912
Eval Division: San Diego County Department of Env Health
Eval Program: HMRRP
Eval Source: CERS

Eval General Type: Compliance Evaluation Inspection
Eval Date: 10-23-2013
Violations Found: No

Map ID
Direction
Distance
Elevation

MAP FINDINGS

Site

Database(s)

EDR ID Number
EPA ID Number

CHEVRON USA INC. (Continued)

S104234412

Eval Type: Routine done by local agency
Eval Notes: Inspector: Javid Hasti Inspection ID:5145912
Eval Division: San Diego County Department of Env Health
Eval Program: HW
Eval Source: CERS

Eval General Type: Compliance Evaluation Inspection
Eval Date: 10-23-2013
Violations Found: No
Eval Type: Routine done by local agency
Eval Notes: Inspector: Javid Hasti Inspection ID:5145912
Eval Division: San Diego County Department of Env Health
Eval Program: HWLQG
Eval Source: CERS

Eval General Type: Compliance Evaluation Inspection
Eval Date: 10-23-2013
Violations Found: Yes
Eval Type: Routine done by local agency
Eval Notes: Inspector: Javid Hasti Inspection ID:5145912
Eval Division: San Diego County Department of Env Health
Eval Program: UST
Eval Source: CERS

Coordinates:
Site ID: 18488
Facility Name: CHEVRON USA INC.
Env Int Type Code: CPS
Program ID: T0608145563
Coord Name: Not reported
Ref Point Type Desc: Unknown
Latitude: 32.692687
Longitude: -117.140565

Affiliation:
Affiliation Type Desc: Identification Signer
Entity Name: Eric Sowers
Entity Title: Terminal Manager
Affiliation Address: Not reported
Affiliation City: Not reported
Affiliation State: Not reported
Affiliation Country: Not reported
Affiliation Zip: Not reported
Affiliation Phone: Not reported

Affiliation Type Desc: UST Property Owner Name
Entity Name: Chevron USA Inc.
Entity Title: Not reported
Affiliation Address: 2351 E Harbor DR
Affiliation City: San Diego
Affiliation State: CA
Affiliation Country: United States
Affiliation Zip: 92113
Affiliation Phone: (619) 232-3334

Affiliation Type Desc: UST Tank Owner

Map ID
Direction
Distance
Elevation

MAP FINDINGS

Site

Database(s)

EDR ID Number
EPA ID Number

CHEVRON USA INC. (Continued)

S104234412

Entity Name: Chevron USa Inc.
Entity Title: Not reported
Affiliation Address: 2351 E, Harbor DR
Affiliation City: San Diego
Affiliation State: CA
Affiliation Country: United States
Affiliation Zip: 92113
Affiliation Phone: (619) 235-3343

Affiliation Type Desc: Environmental Contact
Entity Name: Justin Lewis
Entity Title: Not reported
Affiliation Address: 17881 Gothard St
Affiliation City: Huntington Beach
Affiliation State: CA
Affiliation Country: Not reported
Affiliation Zip: 92647
Affiliation Phone: Not reported

Affiliation Type Desc: Facility Mailing Address
Entity Name: Mailing Address
Entity Title: Not reported
Affiliation Address: 2351 E. HARBOR DRIVE
Affiliation City: SAN DIEGO
Affiliation State: CA
Affiliation Country: Not reported
Affiliation Zip: 92113
Affiliation Phone: Not reported

Affiliation Type Desc: Parent Corporation
Entity Name: Chevron Products Company - Mktg Terminals
Entity Title: Not reported
Affiliation Address: Not reported
Affiliation City: Not reported
Affiliation State: Not reported
Affiliation Country: Not reported
Affiliation Zip: Not reported
Affiliation Phone: Not reported

Affiliation Type Desc: UST Tank Operator
Entity Name: Chevron USa Inc.
Entity Title: Not reported
Affiliation Address: 2351 E Harbor DR
Affiliation City: San Diego
Affiliation State: CA
Affiliation Country: United States
Affiliation Zip: 92113
Affiliation Phone: (619) 232-3334

Affiliation Type Desc: CUPA District
Entity Name: San Diego County Env Health
Entity Title: Not reported
Affiliation Address: PO Box 129261
Affiliation City: San Diego
Affiliation State: CA
Affiliation Country: Not reported
Affiliation Zip: 92112-9261

Map ID
Direction
Distance
Elevation

MAP FINDINGS

Site

Database(s)

EDR ID Number
EPA ID Number

CHEVRON USA INC. (Continued)

S104234412

Affiliation Phone: (858) 505-6880

Affiliation Type Desc: Legal Owner
Entity Name: CHEVRON U S A INC
Entity Title: Not reported
Affiliation Address: 2351 E. Harbor Drive
Affiliation City: San Diego
Affiliation State: CA
Affiliation Country: United States
Affiliation Zip: 92113
Affiliation Phone: (619) 232-3334

Affiliation Type Desc: Operator
Entity Name: CHEVRON USA INC
Entity Title: Not reported
Affiliation Address: Not reported
Affiliation City: Not reported
Affiliation State: Not reported
Affiliation Country: Not reported
Affiliation Zip: Not reported
Affiliation Phone: (619) 235-3342

Affiliation Type Desc: Property Owner
Entity Name: CHEVRON U S A INC
Entity Title: Not reported
Affiliation Address: 2351 E. Harbor Drive
Affiliation City: San Diego
Affiliation State: CA
Affiliation Country: United States
Affiliation Zip: 92113
Affiliation Phone: (619) 232-3334

Affiliation Type Desc: Document Preparer
Entity Name: Justin Lewis
Entity Title: Not reported
Affiliation Address: Not reported
Affiliation City: Not reported
Affiliation State: Not reported
Affiliation Country: Not reported
Affiliation Zip: Not reported
Affiliation Phone: Not reported

Affiliation Type Desc: Local Agency Caseworker
Entity Name: SCOTT WELDON - SAN DIEGO COUNTY LOP
Entity Title: Not reported
Affiliation Address: P.O. Box 129261
Affiliation City: San Diego
Affiliation State: CA
Affiliation Country: Not reported
Affiliation Zip: Not reported
Affiliation Phone: Not reported

Affiliation Type Desc: UST Permit Applicant
Entity Name: Brett Jenkins
Entity Title: Terminal Manager
Affiliation Address: Not reported
Affiliation City: Not reported

Map ID
Direction
Distance
Elevation

MAP FINDINGS

Site

Database(s)

EDR ID Number
EPA ID Number

CHEVRON USA INC. (Continued)

S104234412

Affiliation State: Not reported
Affiliation Country: Not reported
Affiliation Zip: Not reported
Affiliation Phone: (619) 778-6091

Name: CHEVRON SAN DIEGO TERMINAL
Address: 2351 E HARBOR DR
City,State,Zip: SAN DIEGO, CA 92113
Site ID: 18343
CERS ID: 92113CHVRN2351E
CERS Description: Toxic Release Inventory

Affiliation:

Affiliation Type Desc: Parent Company
Entity Name: Chevron Corp
Entity Title: Not reported
Affiliation Address: Not reported
Affiliation City: Not reported
Affiliation State: Not reported
Affiliation Country: Not reported
Affiliation Zip: 92113
Affiliation Phone: Not reported

Affiliation Type Desc: Company Official
Entity Name: David Vanderveen
Entity Title: Terminal Manager
Affiliation Address: Not reported
Affiliation City: Not reported
Affiliation State: Not reported
Affiliation Country: Not reported
Affiliation Zip: 92113
Affiliation Phone: Not reported

Affiliation Type Desc: Public Contact
Entity Name: Ellen Collins
Entity Title: Not reported
Affiliation Address: Not reported
Affiliation City: Not reported
Affiliation State: Not reported
Affiliation Country: Not reported
Affiliation Zip: 92113
Affiliation Phone: 9258425364

Affiliation Type Desc: Technical Contact
Entity Name: Justin Lewis
Entity Title: Not reported
Affiliation Address: Not reported
Affiliation City: Not reported
Affiliation State: Not reported
Affiliation Country: Not reported
Affiliation Zip: 92113
Affiliation Phone: 7148430866

Name: CHEVRON USA INC.
Address: 2351 E HARBOR DR
City,State,Zip: SAN DIEGO, CA 92113

Map ID
Direction
Distance
Elevation

MAP FINDINGS

Site

Database(s)

EDR ID Number
EPA ID Number

CHEVRON USA INC. (Continued)

S104234412

Site ID: 18488
CERS ID: 10385416
CERS Description: Chemical Storage Facilities

Violations:
Site ID: 18488
Site Name: CHEVRON USA INC.
Violation Date: 10-23-2013
Citation: 23 CCR 16 2666 - California Code of Regulations, Title 23, Chapter 16, Section(s) 2666
Violation Description: Failure of the leak detection equipment to be properly programmed or properly operated.
Violation Notes: Returned to compliance on 10/23/2013.
Violation Division: San Diego County Department of Env Health
Violation Program: UST
Violation Source: CERS

Site ID: 18488
Site Name: CHEVRON USA INC.
Violation Date: 10-20-2016
Citation: 23 CCR 16 2715(i) - California Code of Regulations, Title 23, Chapter 16, Section(s) 2715(i)
Violation Description: Failure to have a properly qualified service technician test leak detection equipment as required every 12 months (vapor, pressure, hydrostatic (VPH) system, sensors, line-leak detectors (LLD), automatic tank gauge (ATG), etc.).
Violation Notes: Returned to compliance on 10/20/2016. Inspection Sequence ID:5510140;Tank ID:17837,17838,31736;Violation Description:(RD) Failure to test leak detection equipment as required every 12 months (VPH, sensor, LLD, ATG, etc.) and/or submit monitoring system certification to the CUPA within 30 days of completion of the test. 23 CCR 2638
Violation Division: San Diego County Department of Env Health
Violation Program: UST
Violation Source: CERS

Site ID: 18488
Site Name: CHEVRON USA INC.
Violation Date: 10-23-2013
Citation: 23 CCR 16 2641(a) - California Code of Regulations, Title 23, Chapter 16, Section(s) 2641(a)
Violation Description: Failure of sensor to be located in the proper position/location.
Violation Notes: Returned to compliance on 10/23/2013.
Violation Division: San Diego County Department of Env Health
Violation Program: UST
Violation Source: CERS

Evaluation:
Eval General Type: Compliance Evaluation Inspection
Eval Date: 09-28-2017
Violations Found: No
Eval Type: Routine done by local agency
Eval Notes: Inspector: Marquez Marie Inspection ID:5744255
Eval Division: San Diego County Department of Env Health
Eval Program: HWLQG
Eval Source: CERS

Map ID
Direction
Distance
Elevation

MAP FINDINGS

Site

Database(s)

EDR ID Number
EPA ID Number

CHEVRON USA INC. (Continued)

S104234412

Eval General Type: Compliance Evaluation Inspection
Eval Date: 09-28-2017
Violations Found: No
Eval Type: Routine done by local agency
Eval Notes: Inspector: Marquez Marie Inspection ID:5744255
Eval Division: San Diego County Department of Env Health
Eval Program: UST
Eval Source: CERS

Eval General Type: Compliance Evaluation Inspection
Eval Date: 10-14-2015
Violations Found: No
Eval Type: Routine done by local agency
Eval Notes: Inspector: Marquez Marie Inspection ID:5182994
Eval Division: San Diego County Department of Env Health
Eval Program: APSA
Eval Source: CERS

Eval General Type: Compliance Evaluation Inspection
Eval Date: 10-14-2015
Violations Found: No
Eval Type: Routine done by local agency
Eval Notes: Inspector: Marquez Marie Inspection ID:5182994
Eval Division: San Diego County Department of Env Health
Eval Program: HMRRP
Eval Source: CERS

Eval General Type: Compliance Evaluation Inspection
Eval Date: 10-14-2015
Violations Found: No
Eval Type: Routine done by local agency
Eval Notes: Inspector: Marquez Marie Inspection ID:5182994
Eval Division: San Diego County Department of Env Health
Eval Program: HW
Eval Source: CERS

Eval General Type: Compliance Evaluation Inspection
Eval Date: 10-14-2015
Violations Found: No
Eval Type: Routine done by local agency
Eval Notes: Inspector: Marquez Marie Inspection ID:5182994
Eval Division: San Diego County Department of Env Health
Eval Program: HWLQG
Eval Source: CERS

Eval General Type: Compliance Evaluation Inspection
Eval Date: 10-14-2015
Violations Found: No
Eval Type: Routine done by local agency
Eval Notes: Inspector: Marquez Marie Inspection ID:5182994
Eval Division: San Diego County Department of Env Health
Eval Program: UST
Eval Source: CERS

Eval General Type: Compliance Evaluation Inspection
Eval Date: 09-17-2018
Violations Found: No

Map ID
Direction
Distance
Elevation

MAP FINDINGS

Site

Database(s)

EDR ID Number
EPA ID Number

CHEVRON USA INC. (Continued)

S104234412

Eval Type: Routine done by local agency
Eval Notes: Inspector: Griffith Gary Inspection ID:5986047
Eval Division: San Diego County Department of Env Health
Eval Program: APSA
Eval Source: CERS

Eval General Type: Compliance Evaluation Inspection
Eval Date: 09-17-2018
Violations Found: No
Eval Type: Routine done by local agency
Eval Notes: Inspector: Griffith Gary Inspection ID:5986047
Eval Division: San Diego County Department of Env Health
Eval Program: HMRRP
Eval Source: CERS

Eval General Type: Compliance Evaluation Inspection
Eval Date: 09-17-2018
Violations Found: No
Eval Type: Routine done by local agency
Eval Notes: Inspector: Griffith Gary Inspection ID:5986047
Eval Division: San Diego County Department of Env Health
Eval Program: HW
Eval Source: CERS

Eval General Type: Compliance Evaluation Inspection
Eval Date: 09-17-2018
Violations Found: No
Eval Type: Routine done by local agency
Eval Notes: Inspector: Griffith Gary Inspection ID:5986047
Eval Division: San Diego County Department of Env Health
Eval Program: UST
Eval Source: CERS

Eval General Type: Compliance Evaluation Inspection
Eval Date: 09-28-2017
Violations Found: No
Eval Type: Routine done by local agency
Eval Notes: Inspector: Marquez Marie Inspection ID:5744255
Eval Division: San Diego County Department of Env Health
Eval Program: HMRRP
Eval Source: CERS

Eval General Type: Compliance Evaluation Inspection
Eval Date: 09-28-2017
Violations Found: No
Eval Type: Routine done by local agency
Eval Notes: Inspector: Marquez Marie Inspection ID:5744255
Eval Division: San Diego County Department of Env Health
Eval Program: HW
Eval Source: CERS

Eval General Type: Compliance Evaluation Inspection
Eval Date: 10-16-2014
Violations Found: No
Eval Type: Routine done by local agency
Eval Notes: Inspector: Herrera Zoraida Inspection ID:5139428
Eval Division: San Diego County Department of Env Health

Map ID
Direction
Distance
Elevation

MAP FINDINGS

Site

Database(s)

EDR ID Number
EPA ID Number

CHEVRON USA INC. (Continued)

S104234412

Eval Program: UST
Eval Source: CERS

Eval General Type: Compliance Evaluation Inspection
Eval Date: 10-20-2016
Violations Found: No
Eval Type: Routine done by local agency
Eval Notes: Inspector: Marquez Marie Inspection ID:5510140
Eval Division: San Diego County Department of Env Health
Eval Program: APSA
Eval Source: CERS

Eval General Type: Compliance Evaluation Inspection
Eval Date: 10-20-2016
Violations Found: No
Eval Type: Routine done by local agency
Eval Notes: Inspector: Marquez Marie Inspection ID:5510140
Eval Division: San Diego County Department of Env Health
Eval Program: HMRRP
Eval Source: CERS

Eval General Type: Compliance Evaluation Inspection
Eval Date: 10-20-2016
Violations Found: No
Eval Type: Routine done by local agency
Eval Notes: Inspector: Marquez Marie Inspection ID:5510140
Eval Division: San Diego County Department of Env Health
Eval Program: HW
Eval Source: CERS

Eval General Type: Compliance Evaluation Inspection
Eval Date: 10-20-2016
Violations Found: No
Eval Type: Routine done by local agency
Eval Notes: Inspector: Marquez Marie Inspection ID:5510140
Eval Division: San Diego County Department of Env Health
Eval Program: HWLQG
Eval Source: CERS

Eval General Type: Compliance Evaluation Inspection
Eval Date: 10-20-2016
Violations Found: Yes
Eval Type: Routine done by local agency
Eval Notes: Inspector: Marquez Marie Inspection ID:5510140
Eval Division: San Diego County Department of Env Health
Eval Program: UST
Eval Source: CERS

Eval General Type: Compliance Evaluation Inspection
Eval Date: 10-23-2013
Violations Found: No
Eval Type: Routine done by local agency
Eval Notes: Inspector: Javid Hasti Inspection ID:5145912
Eval Division: San Diego County Department of Env Health
Eval Program: APSA
Eval Source: CERS

Map ID
Direction
Distance
Elevation

MAP FINDINGS

Site

Database(s)

EDR ID Number
EPA ID Number

CHEVRON USA INC. (Continued)

S104234412

Eval General Type: Compliance Evaluation Inspection
Eval Date: 10-23-2013
Violations Found: No
Eval Type: Routine done by local agency
Eval Notes: Inspector: Javid Hasti Inspection ID:5145912
Eval Division: San Diego County Department of Env Health
Eval Program: HMRRP
Eval Source: CERS

Eval General Type: Compliance Evaluation Inspection
Eval Date: 10-23-2013
Violations Found: No
Eval Type: Routine done by local agency
Eval Notes: Inspector: Javid Hasti Inspection ID:5145912
Eval Division: San Diego County Department of Env Health
Eval Program: HW
Eval Source: CERS

Eval General Type: Compliance Evaluation Inspection
Eval Date: 10-23-2013
Violations Found: No
Eval Type: Routine done by local agency
Eval Notes: Inspector: Javid Hasti Inspection ID:5145912
Eval Division: San Diego County Department of Env Health
Eval Program: HWLQG
Eval Source: CERS

Eval General Type: Compliance Evaluation Inspection
Eval Date: 10-23-2013
Violations Found: Yes
Eval Type: Routine done by local agency
Eval Notes: Inspector: Javid Hasti Inspection ID:5145912
Eval Division: San Diego County Department of Env Health
Eval Program: UST
Eval Source: CERS

Coordinates:
Site ID: 18488
Facility Name: CHEVRON USA INC.
Env Int Type Code: CPS
Program ID: T0608145563
Coord Name: Not reported
Ref Point Type Desc: Unknown
Latitude: 32.692687
Longitude: -117.140565

Affiliation:
Affiliation Type Desc: Identification Signer
Entity Name: Eric Sowers
Entity Title: Terminal Manager
Affiliation Address: Not reported
Affiliation City: Not reported
Affiliation State: Not reported
Affiliation Country: Not reported
Affiliation Zip: Not reported
Affiliation Phone: Not reported

Map ID
Direction
Distance
Elevation

MAP FINDINGS

Site

Database(s)

EDR ID Number
EPA ID Number

CHEVRON USA INC. (Continued)

S104234412

Affiliation Type Desc: UST Property Owner Name
Entity Name: Chevron USA Inc.
Entity Title: Not reported
Affiliation Address: 2351 E Harbor DR
Affiliation City: San Diego
Affiliation State: CA
Affiliation Country: United States
Affiliation Zip: 92113
Affiliation Phone: (619) 232-3334

Affiliation Type Desc: UST Tank Owner
Entity Name: Chevron USA Inc.
Entity Title: Not reported
Affiliation Address: 2351 E, Harbor DR
Affiliation City: San Diego
Affiliation State: CA
Affiliation Country: United States
Affiliation Zip: 92113
Affiliation Phone: (619) 235-3343

Affiliation Type Desc: Environmental Contact
Entity Name: Justin Lewis
Entity Title: Not reported
Affiliation Address: 17881 Gothard St
Affiliation City: Huntington Beach
Affiliation State: CA
Affiliation Country: Not reported
Affiliation Zip: 92647
Affiliation Phone: Not reported

Affiliation Type Desc: Facility Mailing Address
Entity Name: Mailing Address
Entity Title: Not reported
Affiliation Address: 2351 E. HARBOR DRIVE
Affiliation City: SAN DIEGO
Affiliation State: CA
Affiliation Country: Not reported
Affiliation Zip: 92113
Affiliation Phone: Not reported

Affiliation Type Desc: Parent Corporation
Entity Name: Chevron Products Company - Mktg Terminals
Entity Title: Not reported
Affiliation Address: Not reported
Affiliation City: Not reported
Affiliation State: Not reported
Affiliation Country: Not reported
Affiliation Zip: Not reported
Affiliation Phone: Not reported

Affiliation Type Desc: UST Tank Operator
Entity Name: Chevron USA Inc.
Entity Title: Not reported
Affiliation Address: 2351 E Harbor DR
Affiliation City: San Diego
Affiliation State: CA
Affiliation Country: United States

Map ID
Direction
Distance
Elevation

MAP FINDINGS

Site

Database(s)

EDR ID Number
EPA ID Number

CHEVRON USA INC. (Continued)

S104234412

Affiliation Zip: 92113
Affiliation Phone: (619) 232-3334

Affiliation Type Desc: CUPA District
Entity Name: San Diego County Env Health
Entity Title: Not reported
Affiliation Address: PO Box 129261
Affiliation City: San Diego
Affiliation State: CA
Affiliation Country: Not reported
Affiliation Zip: 92112-9261
Affiliation Phone: (858) 505-6880

Affiliation Type Desc: Legal Owner
Entity Name: CHEVRON U S A INC
Entity Title: Not reported
Affiliation Address: 2351 E. Harbor Drive
Affiliation City: San Diego
Affiliation State: CA
Affiliation Country: United States
Affiliation Zip: 92113
Affiliation Phone: (619) 232-3334

Affiliation Type Desc: Operator
Entity Name: CHEVRON USA INC
Entity Title: Not reported
Affiliation Address: Not reported
Affiliation City: Not reported
Affiliation State: Not reported
Affiliation Country: Not reported
Affiliation Zip: Not reported
Affiliation Phone: (619) 235-3342

Affiliation Type Desc: Property Owner
Entity Name: CHEVRON U S A INC
Entity Title: Not reported
Affiliation Address: 2351 E. Harbor Drive
Affiliation City: San Diego
Affiliation State: CA
Affiliation Country: United States
Affiliation Zip: 92113
Affiliation Phone: (619) 232-3334

Affiliation Type Desc: Document Preparer
Entity Name: Justin Lewis
Entity Title: Not reported
Affiliation Address: Not reported
Affiliation City: Not reported
Affiliation State: Not reported
Affiliation Country: Not reported
Affiliation Zip: Not reported
Affiliation Phone: Not reported

Affiliation Type Desc: Local Agency Caseworker
Entity Name: SCOTT WELDON - SAN DIEGO COUNTY LOP
Entity Title: Not reported
Affiliation Address: P.O. Box 129261

Map ID
Direction
Distance
Elevation

MAP FINDINGS

Site

Database(s)

EDR ID Number
EPA ID Number

CHEVRON USA INC. (Continued)

S104234412

Affiliation City: San Diego
Affiliation State: CA
Affiliation Country: Not reported
Affiliation Zip: Not reported
Affiliation Phone: Not reported

Affiliation Type Desc: UST Permit Applicant
Entity Name: Brett Jenkins
Entity Title: Terminal Manager
Affiliation Address: Not reported
Affiliation City: Not reported
Affiliation State: Not reported
Affiliation Country: Not reported
Affiliation Zip: Not reported
Affiliation Phone: (619) 778-6091

Name: CHEVRON PRODUCTS
Address: 2351 E HARBOR DR
City,State,Zip: SAN DIEGO, CA 92113
Site ID: 311074
CERS ID: 214258
CERS Description: Tanks & Ground Water Clean Up

Name: CHEVRON USA INC.
Address: 2351 E HARBOR DR
City,State,Zip: SAN DIEGO, CA 921133637
Site ID: 204255
CERS ID: T0607300019
CERS Description: Leaking Underground Storage Tank Cleanup Site

Affiliation:
Affiliation Type Desc: Local Agency Caseworker
Entity Name: ED PAREDES - SAN DIEGO COUNTY LOP
Entity Title: Not reported
Affiliation Address: P.O. Box 129261
Affiliation City: SAN DIEGO
Affiliation State: CA
Affiliation Country: Not reported
Affiliation Zip: Not reported
Affiliation Phone: 8585056806

Name: CHEVRON USA INC.
Address: 2351 E HARBOR DR
City,State,Zip: SAN DIEGO, CA 921133637
Site ID: 204255
CERS ID: T0608117151
CERS Description: Cleanup Program Site

Affiliation:
Affiliation Type Desc: Local Agency Caseworker
Entity Name: ED PAREDES - SAN DIEGO COUNTY LOP
Entity Title: Not reported
Affiliation Address: P.O. Box 129261
Affiliation City: SAN DIEGO
Affiliation State: CA
Affiliation Country: Not reported

Map ID
Direction
Distance
Elevation

MAP FINDINGS

Site

Database(s)

EDR ID Number
EPA ID Number

CHEVRON USA INC. (Continued)

S104234412

Affiliation Zip: Not reported
Affiliation Phone: 8585056806

Name: CHEVRON SAN DIEGO TERMINAL
Address: 2351 EAST HARBOR DRIVE
City,State,Zip: SAN DIEGO, CA 92113-3637
Site ID: 459153
CERS ID: 110000478803
CERS Description: US EPA Air Emission Inventory System (EIS)

Affiliation:

Affiliation Type Desc: Environmental Contact
Entity Name: KATHY NORRIS
Entity Title: LEAD WASTE TEC
Affiliation Address: POBOX 6004
Affiliation City: SANRAMON
Affiliation State: CA
Affiliation Country: Not reported
Affiliation Zip: Not reported
Affiliation Phone: Not reported

Affiliation Type Desc: Local Agency Caseworker
Entity Name: EDUC PAREDES SAN DIEGO CNTY LOP
Entity Title: Not reported
Affiliation Address: POBOX 129261
Affiliation City: SANDIEGO
Affiliation State: Not reported
Affiliation Country: Not reported
Affiliation Zip: Not reported
Affiliation Phone: Not reported

Affiliation Type Desc: Environmental Contact
Entity Name: Justin Lewis
Entity Title: Not reported
Affiliation Address: 17881 GOTHARD ST
Affiliation City: HUNTINGTONBEACH
Affiliation State: Not reported
Affiliation Country: Not reported
Affiliation Zip: Not reported
Affiliation Phone: Not reported

Affiliation Type Desc: Environmental Contact
Entity Name: SEAN MONEGAN
Entity Title: TERMINAL MGR
Affiliation Address: Not reported
Affiliation City: Not reported
Affiliation State: Not reported
Affiliation Country: Not reported
Affiliation Zip: Not reported
Affiliation Phone: Not reported

Affiliation Type Desc: Operator
Entity Name: CHEVRON US
Entity Title: OPERATOR
Affiliation Address: 2351 E HARBOR DRIVE
Affiliation City: SANDIEGO
Affiliation State: CA

Map ID
Direction
Distance
Elevation

MAP FINDINGS

Site

Database(s)

EDR ID Number
EPA ID Number

CHEVRON USA INC. (Continued)

S104234412

Affiliation Country: Not reported
Affiliation Zip: Not reported
Affiliation Phone: Not reported

Affiliation Type Desc: Facility Owner
Entity Name: CHEVRON US A
Entity Title: OWNER
Affiliation Address: 2351 E HARBOR DRIVE
Affiliation City: SANDIEGO
Affiliation State: CA
Affiliation Country: Not reported
Affiliation Zip: Not reported
Affiliation Phone: Not reported

Affiliation Type Desc: Local Agency Caseworker
Entity Name: SCOTT WELDON SAN DIEGO CNTY LOP
Entity Title: Not reported
Affiliation Address: POBOX 129261
Affiliation City: SANDIEGO
Affiliation State: Not reported
Affiliation Country: Not reported
Affiliation Zip: Not reported
Affiliation Phone: Not reported

Affiliation Type Desc: Property Owner
Entity Name: CHEVRON US A
Entity Title: Not reported
Affiliation Address: 2351 E HARBOR DRIVE
Affiliation City: SANDIEGO
Affiliation State: Not reported
Affiliation Country: Not reported
Affiliation Zip: Not reported
Affiliation Phone: Not reported

Affiliation Type Desc: Public Contact
Entity Name: Ellen Collins
Entity Title: Not reported
Affiliation Address: Not reported
Affiliation City: Not reported
Affiliation State: Not reported
Affiliation Country: Not reported
Affiliation Zip: Not reported
Affiliation Phone: Not reported

Affiliation Type Desc: Environmental Contact
Entity Name: JOHN DALTON
Entity Title: ENVIRONMENTAL CONTACT
Affiliation Address: 601 SOUTH VAIL AVENUE
Affiliation City: MONTEBELLO
Affiliation State: CA
Affiliation Country: Not reported
Affiliation Zip: Not reported
Affiliation Phone: Not reported

Affiliation Type Desc: Environmental Contact
Entity Name: KATHY NORRIS
Entity Title: LEAD WASTE TEC

Map ID
Direction
Distance
Elevation

MAP FINDINGS

Site

Database(s)

EDR ID Number
EPA ID Number

CHEVRON USA INC. (Continued)

S104234412

Affiliation Address: Not reported
Affiliation City: Not reported
Affiliation State: Not reported
Affiliation Country: Not reported
Affiliation Zip: Not reported
Affiliation Phone: Not reported

Affiliation Type Desc: Environmental Contact
Entity Name: Mike Carr
Entity Title: Head Plant Operator
Affiliation Address: Not reported
Affiliation City: Not reported
Affiliation State: Not reported
Affiliation Country: Not reported
Affiliation Zip: Not reported
Affiliation Phone: Not reported

Affiliation Type Desc: UST PO Name
Entity Name: CHEVRON US
Entity Title: Not reported
Affiliation Address: 2351 E HARBOR DR
Affiliation City: SANDIEGO
Affiliation State: Not reported
Affiliation Country: Not reported
Affiliation Zip: Not reported
Affiliation Phone: Not reported

AI211
SSE
1/4-1/2
0.320 mi.
1691 ft.

CHEVRON USA INC.
2351 HARBOR DR
SAN DIEGO, CA 92113
Site 3 of 4 in cluster AI

CA SAN DIEGO CO. SAM **U003789146**
CA UST **N/A**

Relative:
Lower
Actual:
30 ft.

SAN DIEGO CO. SAM:
Name: CHEVRON USA INC.
Address: 2351 HARBOR DR
City,State,Zip: SAN DIEGO, CA 921133637
Case Number: H03791-004
Agency: DEH Site Assessment & Mitigation
Funding: Private - VAP
Facility Type: Soils Only
Facility Status: Closed Case
Date: 12/5/2001
Date Began: 10/1/2001

UST:
Name: CHEVRON USA INC.
Address: 2351 HARBOR DR
City,State,Zip: SAN DIEGO, CA 92113
Facility ID: H03791
Permitting Agency: SAN DIEGO COUNTY
Latitude: 32.694163
Longitude: -117.139124

Map ID
Direction
Distance
Elevation

MAP FINDINGS

Site

Database(s)

EDR ID Number
EPA ID Number

AI212 **CHEVRON SERVICE STATION**
SSE **2351 HARBOR DR E**
1/4-1/2 **SAN DIEGO, CA 92113**
0.320 mi.
1691 ft. **Site 4 of 4 in cluster AI**

CA LUST **S101302018**
CA EMI **N/A**
CA HIST CORTESE

Relative:
Lower
Actual:
30 ft.

LUSTR REG 9:
Region: 9
Status: Remediation Plan
Case Number: 9UT0015
Local Case: H03791-001
Substance: Hydrocarbons
Qty Leaked: 0
Abate Method: Remove Free Product - remove floating product from water table
Local Agency: San Diego
How Found: Other Means
How Stopped: New Tank
Source: Tank
Cause: Unknown
Lead Agency: Local Agency
Case Type: Other ground water affected
Date Found: 01/28/1984
Date Stopped: 03/30/1987
Confirm Date: 03/30/1987
Submit Workplan: Not reported
Prelim Assess: 08/29/1986
Desc Pollution: Not reported
Remed Plan: 08/27/1987
Remed Action: Not reported
Began Monitor: Not reported
Release Date: 08/04/1986
Enforce Date: Not reported
Closed Date: Not reported
Enforce Type: Not reported
Pilot Program: LOP
Basin Number: 908.22
GW Depth: 20
Beneficial Use: No Beneficial groundwater use
NPDES Number: Not reported
Priority: 2B
File Dispn: File discarded, case closed
Interim Remedial Actions: Yes
Cleanup and Abatement order Number: Not reported
Waste Discharge Requirement Number: Not reported

EMI:

Name: CHEVRON USA INC. - HARBOR DR E
Address: 2351 HARBOR DR E
City,State,Zip: SAN DIEGO, CA 92113
Year: 1997
County Code: 37
Air Basin: SD
Facility ID: 1968
Air District Name: SD
SIC Code: 5171
Air District Name: SAN DIEGO COUNTY APCD
Community Health Air Pollution Info System: Not reported
Consolidated Emission Reporting Rule: Not reported
Total Organic Hydrocarbon Gases Tons/Yr: 44

Map ID
Direction
Distance
Elevation

MAP FINDINGS

Site

Database(s)

EDR ID Number
EPA ID Number

CHEVRON SERVICE STATION (Continued)

S101302018

Reactive Organic Gases Tons/Yr: 43
Carbon Monoxide Emissions Tons/Yr: 0
NOX - Oxides of Nitrogen Tons/Yr: 0
SOX - Oxides of Sulphur Tons/Yr: 0
Particulate Matter Tons/Yr: 0
Part. Matter 10 Micrometers and Smllr Tons/Yr: 0

Name: CHEVRON USA INC. - HARBOR DR E
Address: 2351 HARBOR DR E
City,State,Zip: SAN DIEGO, CA 92113
Year: 1998
County Code: 37
Air Basin: SD
Facility ID: 1968
Air District Name: SD
SIC Code: 5171
Air District Name: SAN DIEGO COUNTY APCD
Community Health Air Pollution Info System: Not reported
Consolidated Emission Reporting Rule: Not reported
Total Organic Hydrocarbon Gases Tons/Yr: 41
Reactive Organic Gases Tons/Yr: 40
Carbon Monoxide Emissions Tons/Yr: 0
NOX - Oxides of Nitrogen Tons/Yr: 0
SOX - Oxides of Sulphur Tons/Yr: 0
Particulate Matter Tons/Yr: 0
Part. Matter 10 Micrometers and Smllr Tons/Yr: 0

Name: CHEVRON USA INC. - HARBOR DR E
Address: 2351 HARBOR DR E
City,State,Zip: SAN DIEGO, CA 92113
Year: 1999
County Code: 37
Air Basin: SD
Facility ID: 1968
Air District Name: SD
SIC Code: 5171
Air District Name: SAN DIEGO COUNTY APCD
Community Health Air Pollution Info System: Not reported
Consolidated Emission Reporting Rule: Not reported
Total Organic Hydrocarbon Gases Tons/Yr: 36
Reactive Organic Gases Tons/Yr: 36
Carbon Monoxide Emissions Tons/Yr: 0
NOX - Oxides of Nitrogen Tons/Yr: 0
SOX - Oxides of Sulphur Tons/Yr: 0
Particulate Matter Tons/Yr: 0
Part. Matter 10 Micrometers and Smllr Tons/Yr: 0

Name: CHEVRON USA INC. - HARBOR DR E
Address: 2351 HARBOR DR E
City,State,Zip: SAN DIEGO, CA 92113
Year: 2000
County Code: 37
Air Basin: SD
Facility ID: 1968
Air District Name: SD
SIC Code: 5171
Air District Name: SAN DIEGO COUNTY APCD

Map ID
Direction
Distance
Elevation

MAP FINDINGS

Site

Database(s)

EDR ID Number
EPA ID Number

CHEVRON SERVICE STATION (Continued)

S101302018

Community Health Air Pollution Info System: Not reported
Consolidated Emission Reporting Rule: Not reported
Total Organic Hydrocarbon Gases Tons/Yr: 36
Reactive Organic Gases Tons/Yr: 36
Carbon Monoxide Emissions Tons/Yr: 0
NOX - Oxides of Nitrogen Tons/Yr: 0
SOX - Oxides of Sulphur Tons/Yr: 0
Particulate Matter Tons/Yr: 0
Part. Matter 10 Micrometers and Smllr Tons/Yr: 0

Name: CHEVRON USA INC. - HARBOR DR E
Address: 2351 HARBOR DR E
City,State,Zip: SAN DIEGO, CA 92113
Year: 2001
County Code: 37
Air Basin: SD
Facility ID: 1968
Air District Name: SD
SIC Code: 5171
Air District Name: SAN DIEGO COUNTY APCD
Community Health Air Pollution Info System: Y
Consolidated Emission Reporting Rule: Not reported
Total Organic Hydrocarbon Gases Tons/Yr: 17
Reactive Organic Gases Tons/Yr: 17
Carbon Monoxide Emissions Tons/Yr: 0
NOX - Oxides of Nitrogen Tons/Yr: 0
SOX - Oxides of Sulphur Tons/Yr: 0
Particulate Matter Tons/Yr: 0
Part. Matter 10 Micrometers and Smllr Tons/Yr: 0

Name: CHEVRON USA INC. - HARBOR DR E
Address: 2351 HARBOR DR E
City,State,Zip: SAN DIEGO, CA 92113
Year: 2002
County Code: 37
Air Basin: SD
Facility ID: 1968
Air District Name: SD
SIC Code: 5171
Air District Name: SAN DIEGO COUNTY APCD
Community Health Air Pollution Info System: Y
Consolidated Emission Reporting Rule: Not reported
Total Organic Hydrocarbon Gases Tons/Yr: 17
Reactive Organic Gases Tons/Yr: 17
Carbon Monoxide Emissions Tons/Yr: 0
NOX - Oxides of Nitrogen Tons/Yr: 0
SOX - Oxides of Sulphur Tons/Yr: 0
Particulate Matter Tons/Yr: 0
Part. Matter 10 Micrometers and Smllr Tons/Yr: 0

Name: CHEVRON USA INC. - HARBOR DR E
Address: 2351 HARBOR DR E
City,State,Zip: SAN DIEGO, CA 92113
Year: 2003
County Code: 37
Air Basin: SD
Facility ID: 1968

Map ID
 Direction
 Distance
 Elevation

MAP FINDINGS

Site

Database(s)

EDR ID Number
 EPA ID Number

CHEVRON SERVICE STATION (Continued)

S101302018

Air District Name: SD
 SIC Code: 5171
 Air District Name: SAN DIEGO COUNTY APCD
 Community Health Air Pollution Info System: Not reported
 Consolidated Emission Reporting Rule: Not reported
 Total Organic Hydrocarbon Gases Tons/Yr: 1
 Reactive Organic Gases Tons/Yr: 1
 Carbon Monoxide Emissions Tons/Yr: 0
 NOX - Oxides of Nitrogen Tons/Yr: 0
 SOX - Oxides of Sulphur Tons/Yr: 0
 Particulate Matter Tons/Yr: 0
 Part. Matter 10 Micrometers and Smllr Tons/Yr: 0

Name: CHEVRON USA INC. - HARBOR DR E
 Address: 2351 HARBOR DR E
 City,State,Zip: SAN DIEGO, CA 92113
 Year: 2004
 County Code: 37
 Air Basin: SD
 Facility ID: 1968
 Air District Name: SD
 SIC Code: 5171
 Air District Name: SAN DIEGO COUNTY APCD
 Community Health Air Pollution Info System: Y
 Consolidated Emission Reporting Rule: Not reported
 Total Organic Hydrocarbon Gases Tons/Yr: 1.41324868
 Reactive Organic Gases Tons/Yr: 1.41324868
 Carbon Monoxide Emissions Tons/Yr: 0
 NOX - Oxides of Nitrogen Tons/Yr: 0
 SOX - Oxides of Sulphur Tons/Yr: 0
 Particulate Matter Tons/Yr: 0
 Part. Matter 10 Micrometers and Smllr Tons/Yr: 0

HIST CORTESE:
 edr_fname: CHEVRON SERVICE STATION
 edr_fadd1: 2351 HARBOR
 City,State,Zip: SAN DIEGO, CA 92113
 Region: CORTESE
 Facility County Code: 37
 Reg By: LTNKA
 Reg Id: 9UT0015

AK213 **MINI TRUCK & CARS**
NW **1700 NEWTON AVENUE AVE**
1/4-1/2 **SAN DIEGO, CA 92113**
0.366 mi.
1934 ft. **Site 1 of 2 in cluster AK**

CA CPS-SLIC **S104746993**
CA San Diego Co. HMMD **N/A**
CA NPDES
CA WDS
CA CERS

Relative: CPS-SLIC:
Lower Name: FHCS D PARKING LOT - 1700 NEWTON AVENUE
 Address: 1700 NEWTON AVENUE
Actual: City,State,Zip: SAN DIEGO, CA 92113
 Region: STATE
 Status Date: **Completed - Case Closed**
 Global Id: 10/27/2016
 Lead Agency: T10000007747
 SAN DIEGO COUNTY LOP

Map ID
Direction
Distance
Elevation

MAP FINDINGS

Site

Database(s)

EDR ID Number
EPA ID Number

MINI TRUCK & CARS (Continued)

S104746993

Lead Agency Case Number: DEH2015-LSAM-000331
Latitude: 32.70211
Longitude: -117.14876
Case Type: Cleanup Program Site
Case Worker: TS
Local Agency: SAN DIEGO COUNTY LOP
RB Case Number: Not reported
File Location: Not reported
Potential Media Affected: Not reported
Potential Contaminants of Concern: Not reported
Site History: Administrative Closure granted based on request from RP - No excavation work completed, Request is below: Family Health Centers of San Diego plans to obtain a Coastal Development Permit from the City of San Diego for this project. It has been our recent experience that City of San Diego Development Services Department cannot receive the anticipated California Environmental Quality Act (CEQA) exemption approval and maintain critical funding deadlines with an open Voluntary Assistance Program (VAP) case for the property; therefore, it is necessary to close the subject (VAP) case. Family Health Centers of San Diego is requesting withdrawal from the VAP and administrative case closure. Note that a requirement of the anticipated CEQA exemption approval is that the subject VAP case has a closed status on the GeoTracker website.

[Click here to access the California GeoTracker records for this facility:](#)

HMMD SAN DIEGO:

Name: MINI TRUCK DISMANTLING
Address: 1700 NEWTON AV
City,State,Zip: SAN DIEGO, CA 92113
Permit Number: 211314
Business Type: 6HK32
EPA Id Number: CAL000037162
APN: 538-230-27-00
Last HMMD Inspection: 03/07/2011
Facility Telephone: 619-233-3884
Permit Status: EXPR
Permit Expiration: 12/31/2010
Date Last Updated: 11/02/2012
Facility Owner: MINI TRUCKS INC
Facility Mailing Address: 1700 NEWTON AV
Facility Mailing City: SAN DIEGO
Facility Mailing State: CA
Facility Mailing Zip: 92113
UST Owner: Not reported
Handle Regulated Hazmat: N
Own Or Operate UST: Not reported
Subject To APSA: Not reported
Generate Haz Waste: Y
Treat Haz Waste: Not reported
Generate Medical Waste: Not reported

Inventory Active Permits (not SQG Medical):

Permit Number: 211314
Update Date: 11/02/2012
Case Number: Not reported
Name: WASTE 135 UNSPECIFIED AQUEOUS SOL'N

Map ID
Direction
Distance
Elevation

MAP FINDINGS

Site

Database(s)

EDR ID Number
EPA ID Number

MINI TRUCK & CARS (Continued)

S104746993

Other Information: PARTS WASHER
Material Waste: Waste
Hazardous Categories 1: Not reported
Hazardous Categories 2: Not reported

Permit Number: 211314
Update Date: 11/02/2012
Case Number: Not reported
Name: WASTE 221 WASTE OIL & MIXED OIL
Other Information: USED OIL
Material Waste: Waste
Hazardous Categories 1: Not reported
Hazardous Categories 2: Not reported

Permit Number: 211314
Update Date: 11/02/2012
Case Number: Not reported
Name: WASTE 223 UNSPEC OIL CONTAINING WASTE
Other Information: OILY ABSORBENT
Material Waste: Waste
Hazardous Categories 1: Not reported
Hazardous Categories 2: Not reported

Permit Number: 211314
Update Date: 11/02/2012
Case Number: Not reported
Name: WASTE 342 ORGANIC LIQUIDS W/METALS
Other Information: ANTIFREEZE
Material Waste: Waste
Hazardous Categories 1: Not reported
Hazardous Categories 2: Not reported

Permit Number: 211314
Update Date: 11/02/2012
Case Number: Not reported
Name: WASTE 444 USED BATTERIES
Other Information: USED LEAD ACID BATTERIES
Material Waste: Waste
Hazardous Categories 1: Not reported
Hazardous Categories 2: Not reported

Permit Number: 211314
Update Date: 11/02/2012
Case Number: Not reported
Name: WASTE 888 USED OIL FILTERS
Other Information: Not reported
Material Waste: Waste
Hazardous Categories 1: Not reported
Hazardous Categories 2: Not reported

Name: MINI TRUCK DISMANTLING
Address: 1700 NEWTON AV
City,State,Zip: SAN DIEGO, CA 92113
Permit Number: 211314
Business Type: 6HK32
EPA Id Number: CAL000037162

Map ID
Direction
Distance
Elevation

MAP FINDINGS

Site

Database(s)

EDR ID Number
EPA ID Number

MINI TRUCK & CARS (Continued)

S104746993

APN: 538-230-27-00
Last HMMMD Inspection: 03/07/2011
Facility Telephone: 619-233-3884
Permit Status: EXPR
Permit Expiration: 12/31/2010
Date Last Updated: 11/02/2012
Facility Owner: MINI TRUCKS INC
Facility Mailing Address: 1700 NEWTON AV
Facility Mailing City: SAN DIEGO
Facility Mailing State: CA
Facility Mailing Zip: 92113
UST Owner: Not reported
Handle Regulated Hazmat: Y
Own Or Operate UST: Not reported
Subject To APSA: Not reported
Generate Haz Waste: Y
Treat Haz Waste: Not reported
Generate Medical Waste: Not reported

Inventory Active Permits (not SQG Medical):

Permit Number: 211314
Update Date: 11/02/2012
Case Number: Not reported
Name: WASTE 135 UNSPECIFIED AQUEOUS SOL'N
Other Information: PARTS WASHER
Material Waste: Waste
Hazardous Categories 1: Not reported
Hazardous Categories 2: Not reported

Permit Number: 211314
Update Date: 11/02/2012
Case Number: Not reported
Name: WASTE 221 WASTE OIL & MIXED OIL
Other Information: USED OIL
Material Waste: Waste
Hazardous Categories 1: Not reported
Hazardous Categories 2: Not reported

Permit Number: 211314
Update Date: 11/02/2012
Case Number: Not reported
Name: WASTE 223 UNSPEC OIL CONTAINING WASTE
Other Information: OILY ABSORBENT
Material Waste: Waste
Hazardous Categories 1: Not reported
Hazardous Categories 2: Not reported

Permit Number: 211314
Update Date: 11/02/2012
Case Number: Not reported
Name: WASTE 342 ORGANIC LIQUIDS W/METALS
Other Information: ANTIFREEZE
Material Waste: Waste
Hazardous Categories 1: Not reported
Hazardous Categories 2: Not reported

Permit Number: 211314
Update Date: 11/02/2012

Map ID
Direction
Distance
Elevation

MAP FINDINGS

Site

Database(s)

EDR ID Number
EPA ID Number

MINI TRUCK & CARS (Continued)

S104746993

Case Number: Not reported
Name: WASTE 444 USED BATTERIES
Other Information: USED LEAD ACID BATTERIES
Material Waste: Waste
Hazardous Categories 1: Not reported
Hazardous Categories 2: Not reported

Permit Number: 211314
Update Date: 11/02/2012
Case Number: Not reported
Name: WASTE 888 USED OIL FILTERS
Other Information: Not reported
Material Waste: Waste
Hazardous Categories 1: Not reported
Hazardous Categories 2: Not reported

Name: MINI TRUCK DISMANTLING
Address: 1700 NEWTON AV
City,State,Zip: SAN DIEGO, CA 92113
Permit Number: 211314
Business Type: 6HK32
EPA Id Number: CAL000037162
APN: 538-230-27-00
Last HMMMD Inspection: 03/07/2011
Facility Telephone: 619-233-3884
Permit Status: EXPR
Permit Expiration: 12/31/2010
Date Last Updated: 11/02/2012
Facility Owner: MINI TRUCKS INC
Facility Mailing Address: 1700 NEWTON AV
Facility Mailing City: SAN DIEGO
Facility Mailing State: CA
Facility Mailing Zip: 92113
UST Owner: Not reported
Handle Regulated Hazmat: N
Own Or Operate UST: Not reported
Subject To APSA: Not reported
Generate Haz Waste: Y
Treat Haz Waste: Not reported
Generate Medical Waste: Not reported

Inventory Active Permits (not SQG Medical):

Permit Number: 211314
Update Date: 11/02/2012
Case Number: Not reported
Name: WASTE 135 UNSPECIFIED AQUEOUS SOL'N
Other Information: PARTS WASHER
Material Waste: Waste
Hazardous Categories 1: Not reported
Hazardous Categories 2: Not reported

Permit Number: 211314
Update Date: 11/02/2012
Case Number: Not reported
Name: WASTE 221 WASTE OIL & MIXED OIL
Other Information: USED OIL
Material Waste: Waste

Map ID
Direction
Distance
Elevation

MAP FINDINGS

Site

Database(s)

EDR ID Number
EPA ID Number

MINI TRUCK & CARS (Continued)

S104746993

Hazardous Categories 1: Not reported
Hazardous Categories 2: Not reported

Permit Number: 211314
Update Date: 11/02/2012
Case Number: Not reported
Name: WASTE 223 UNSPEC OIL CONTAINING WASTE
Other Information: OILY ABSORBENT
Material Waste: Waste
Hazardous Categories 1: Not reported
Hazardous Categories 2: Not reported

Permit Number: 211314
Update Date: 11/02/2012
Case Number: Not reported
Name: WASTE 342 ORGANIC LIQUIDS W/METALS
Other Information: ANTIFREEZE
Material Waste: Waste
Hazardous Categories 1: Not reported
Hazardous Categories 2: Not reported

Permit Number: 211314
Update Date: 11/02/2012
Case Number: Not reported
Name: WASTE 444 USED BATTERIES
Other Information: USED LEAD ACID BATTERIES
Material Waste: Waste
Hazardous Categories 1: Not reported
Hazardous Categories 2: Not reported

Permit Number: 211314
Update Date: 11/02/2012
Case Number: Not reported
Name: WASTE 888 USED OIL FILTERS
Other Information: Not reported
Material Waste: Waste
Hazardous Categories 1: Not reported
Hazardous Categories 2: Not reported

Name: MINI TRUCK DISMANTLING
Address: 1700 NEWTON AV
City,State,Zip: SAN DIEGO, CA 92113
Permit Number: 211314
Business Type: 6HK32
EPA Id Number: CAL000037162
APN: 538-230-27-00
Last HMMD Inspection: 03/07/2011
Facility Telephone: 619-233-3884
Permit Status: EXPR
Permit Expiration: 12/31/2010
Date Last Updated: 11/02/2012
Facility Owner: MINI TRUCKS INC
Facility Mailing Address: 1700 NEWTON AV
Facility Mailing City: SAN DIEGO
Facility Mailing State: CA
Facility Mailing Zip: 92113

Map ID
Direction
Distance
Elevation

MAP FINDINGS

Site

Database(s)

EDR ID Number
EPA ID Number

MINI TRUCK & CARS (Continued)

S104746993

UST Owner: Not reported
Handle Regulated Hazmat: Y
Own Or Operate UST: Not reported
Subject To APSA: Not reported
Generate Haz Waste: Y
Treat Haz Waste: Not reported
Generate Medical Waste: Not reported

Inventory Active Permits (not SQG Medical):

Permit Number: 211314
Update Date: 11/02/2012
Case Number: Not reported
Name: WASTE 135 UNSPECIFIED AQUEOUS SOL'N
Other Information: PARTS WASHER
Material Waste: Waste
Hazardous Categories 1: Not reported
Hazardous Categories 2: Not reported

Permit Number: 211314
Update Date: 11/02/2012
Case Number: Not reported
Name: WASTE 221 WASTE OIL & MIXED OIL
Other Information: USED OIL
Material Waste: Waste
Hazardous Categories 1: Not reported
Hazardous Categories 2: Not reported

Permit Number: 211314
Update Date: 11/02/2012
Case Number: Not reported
Name: WASTE 223 UNSPEC OIL CONTAINING WASTE
Other Information: OILY ABSORBENT
Material Waste: Waste
Hazardous Categories 1: Not reported
Hazardous Categories 2: Not reported

Permit Number: 211314
Update Date: 11/02/2012
Case Number: Not reported
Name: WASTE 342 ORGANIC LIQUIDS W/METALS
Other Information: ANTIFREEZE
Material Waste: Waste
Hazardous Categories 1: Not reported
Hazardous Categories 2: Not reported

Permit Number: 211314
Update Date: 11/02/2012
Case Number: Not reported
Name: WASTE 444 USED BATTERIES
Other Information: USED LEAD ACID BATTERIES
Material Waste: Waste
Hazardous Categories 1: Not reported
Hazardous Categories 2: Not reported

Permit Number: 211314
Update Date: 11/02/2012
Case Number: Not reported
Name: WASTE 888 USED OIL FILTERS

Map ID
Direction
Distance
Elevation

MAP FINDINGS

Site

Database(s)

EDR ID Number
EPA ID Number

MINI TRUCK & CARS (Continued)

S104746993

Other Information: Not reported
Material Waste: Waste
Hazardous Categories 1: Not reported
Hazardous Categories 2: Not reported

Name: MINI TRUCK DISMANTLING
Address: 1700 NEWTON AV
City,State,Zip: SAN DIEGO, CA 92113
Permit Number: 211314
Business Type: 6HK32
EPA Id Number: CAL000037162
APN: 538-230-27-00
Last HMMI Inspection: 03/07/2011
Facility Telephone: 619-233-3884
Permit Status: EXPR
Permit Expiration: 12/31/2010
Date Last Updated: 11/02/2012
Facility Owner: MINI TRUCKS INC
Facility Mailing Address: 1700 NEWTON AV
Facility Mailing City: SAN DIEGO
Facility Mailing State: CA
Facility Mailing Zip: 92113
UST Owner: Not reported
Handle Regulated Hazmat: Y
Own Or Operate UST: Not reported
Subject To APSA: Not reported
Generate Haz Waste: Y
Treat Haz Waste: Not reported
Generate Medical Waste: Not reported

Inventory Active Permits (not SQG Medical):

Permit Number: 211314
Update Date: 11/02/2012
Case Number: Not reported
Name: WASTE 135 UNSPECIFIED AQUEOUS SOL'N
Other Information: PARTS WASHER
Material Waste: Waste
Hazardous Categories 1: Not reported
Hazardous Categories 2: Not reported

Permit Number: 211314
Update Date: 11/02/2012
Case Number: Not reported
Name: WASTE 221 WASTE OIL & MIXED OIL
Other Information: USED OIL
Material Waste: Waste
Hazardous Categories 1: Not reported
Hazardous Categories 2: Not reported

Permit Number: 211314
Update Date: 11/02/2012
Case Number: Not reported
Name: WASTE 223 UNSPEC OIL CONTAINING WASTE
Other Information: OILY ABSORBENT
Material Waste: Waste
Hazardous Categories 1: Not reported
Hazardous Categories 2: Not reported

Map ID
Direction
Distance
Elevation

MAP FINDINGS

Site

Database(s)

EDR ID Number
EPA ID Number

MINI TRUCK & CARS (Continued)

S104746993

Permit Number: 211314
Update Date: 11/02/2012
Case Number: Not reported
Name: WASTE 342 ORGANIC LIQUIDS W/METALS
Other Information: ANTIFREEZE
Material Waste: Waste
Hazardous Categories 1: Not reported
Hazardous Categories 2: Not reported

Permit Number: 211314
Update Date: 11/02/2012
Case Number: Not reported
Name: WASTE 444 USED BATTERIES
Other Information: USED LEAD ACID BATTERIES
Material Waste: Waste
Hazardous Categories 1: Not reported
Hazardous Categories 2: Not reported

Permit Number: 211314
Update Date: 11/02/2012
Case Number: Not reported
Name: WASTE 888 USED OIL FILTERS
Other Information: Not reported
Material Waste: Waste
Hazardous Categories 1: Not reported
Hazardous Categories 2: Not reported

Name: MINI TRUCK
Address: 1700 NEWTON AV
City,State,Zip: SAN DIEGO, CA 92113
Permit Number: 110737
Business Type: 6HK26
EPA Id Number: CAL000037162
APN: 538-230-27-00
Last HMMD Inspection: 06/19/2003
Facility Telephone: 619-233-3884
Permit Status: CHNG
Permit Expiration: 12/31/2005
Date Last Updated: 11/02/2012
Facility Owner: MARION MARTINEZ-MOON
Facility Mailing Address: 1700 NEWTON AV
Facility Mailing City: SAN DIEGO
Facility Mailing State: CA
Facility Mailing Zip: 92113-1014
UST Owner: Not reported
Handle Regulated Hazmat: Y
Own Or Operate UST: Not reported
Subject To APSA: Not reported
Generate Haz Waste: Y
Treat Haz Waste: Not reported
Generate Medical Waste: Not reported

Name: MINI TRUCK
Address: 1700 NEWTON AV
City,State,Zip: SAN DIEGO, CA 92113
Permit Number: 205320

Map ID
Direction
Distance
Elevation

MAP FINDINGS

Site

Database(s)

EDR ID Number
EPA ID Number

MINI TRUCK & CARS (Continued)

S104746993

Business Type: 6HK32
EPA Id Number: CAL000037162
APN: 538-230-27-00
Last HMMMD Inspection: 08/24/2006
Facility Telephone: 619-233-3884
Permit Status: INAC
Permit Expiration: 09/30/2009
Date Last Updated: 11/02/2012
Facility Owner: MICHAEL J WOLFE
Facility Mailing Address: 1700 NEWTON AV
Facility Mailing City: SAN DIEGO
Facility Mailing State: CA
Facility Mailing Zip: 92113
UST Owner: Not reported
Handle Regulated Hazmat: Y
Own Or Operate UST: Not reported
Subject To APSA: Not reported
Generate Haz Waste: Y
Treat Haz Waste: Not reported
Generate Medical Waste: Not reported

Violations Inactive Permits:

Permit Number: 205320
Update Date: 11/02/2012
Inspection Date: 03/07/2005
Violation Code: 6HV0131
Violation: UPF Permit NOT OBTAINED for HAZWASTE
Violation Citation: A Unified Program Facility permit has not been obtained for the generation of hazardous waste. 68.905
Activity: Inactive Permit

Permit Number: 205320
Update Date: 11/02/2012
Inspection Date: 03/07/2005
Violation Code: 6HV0132
Violation: EPA ID NUMBER NOT OBTAINED/MAINTAINED
Violation Citation: Generator of hazardous waste has not obtained/maintained an EPA identification number. CCR 66262.12(a)
Activity: Inactive Permit

Permit Number: 205320
Update Date: 11/02/2012
Inspection Date: 03/07/2005
Violation Code: 6HV0202
Violation: WASTE CONTAINER W/O LABELS
Violation Citation: Hazardous waste containers &/or tanks are missing labels, accumulation date and/or are improperly labeled. CCR 66262.34(a)(2); 66262.34(a)(3) & 66262.34(f)
Activity: Inactive Permit

Permit Number: 205320
Update Date: 11/02/2012
Inspection Date: 03/07/2005
Violation Code: 6HV0406
Violation: CONT PLAN NOT PREPARED/ONSITE
Violation Citation: Owner/Operator has not prepared an Emergency Contingency Plan, or maintained a copy on site, or submitted a copy to the HMMMD. CCR 66265.51(a), 66265.53(a)&(b)

Map ID
Direction
Distance
Elevation

MAP FINDINGS

Site

Database(s)

EDR ID Number
EPA ID Number

MINI TRUCK & CARS (Continued)

S104746993

Activity: Inactive Permit

Permit Number: 205320
Update Date: 11/02/2012
Inspection Date: 03/07/2005
Violation Code: 6HV0135
Violation: MANIFESTS/RECEIPTS FOR 3 YEARS NOT ONSIT
Violation Citation: Hazardous waste manifests/receipts for 3 years are not maintained onsite to document proper disposal of hazardous waste. CCR 66262.40(a) & 25160.2(b)(3)

Activity: Inactive Permit

Name: MINI TRUCK
Address: 1700 NEWTON AV
City,State,Zip: SAN DIEGO, CA 92113
Permit Number: 205320
Business Type: 6HK32
EPA Id Number: CAL000037162
APN: 538-230-27-00
Last HMMD Inspection: 08/24/2006
Facility Telephone: 619-233-3884
Permit Status: INAC
Permit Expiration: 09/30/2009
Date Last Updated: 11/02/2012
Facility Owner: MICHAEL J WOLFE
Facility Mailing Address: 1700 NEWTON AV
Facility Mailing City: SAN DIEGO
Facility Mailing State: CA
Facility Mailing Zip: 92113
UST Owner: Not reported
Handle Regulated Hazmat: N
Own Or Operate UST: Not reported
Subject To APSA: Not reported
Generate Haz Waste: Y
Treat Haz Waste: Not reported
Generate Medical Waste: Not reported

Violations Inactive Permits:

Permit Number: 205320
Update Date: 11/02/2012
Inspection Date: 03/07/2005
Violation Code: 6HV0131
Violation: UPF Permit NOT OBTAINED for HAZWASTE
Violation Citation: A Unified Program Facility permit has not been obtained for the generation of hazardous waste. 68.905

Activity: Inactive Permit

Permit Number: 205320
Update Date: 11/02/2012
Inspection Date: 03/07/2005
Violation Code: 6HV0132
Violation: EPA ID NUMBER NOT OBTAINED/MAINTAINED
Violation Citation: Generator of hazardous waste has not obtained/maintained an EPA identification number. CCR 66262.12(a)

Activity: Inactive Permit

Permit Number: 205320

Map ID
Direction
Distance
Elevation

MAP FINDINGS

Site

Database(s)

EDR ID Number
EPA ID Number

MINI TRUCK & CARS (Continued)

S104746993

Update Date: 11/02/2012
Inspection Date: 03/07/2005
Violation Code: 6HV0202
Violation: WASTE CONTAINER W/O LABELS
Violation Citation: Hazardous waste containers &/or tanks are missing labels, accumulation date and/or are improperly labeled. CCR 66262.34(a)(2); 66262.34(a)(3) & 66262.34(f)
Activity: Inactive Permit

Permit Number: 205320
Update Date: 11/02/2012
Inspection Date: 03/07/2005
Violation Code: 6HV0406
Violation: CONT PLAN NOT PREPARED/ONSITE
Violation Citation: Owner/Operator has not prepared an Emergency Contingency Plan, or maintained a copy on site, or submitted a copy to the HMMD. CCR 66265.51(a), 66265.53(a)&(b)
Activity: Inactive Permit

Permit Number: 205320
Update Date: 11/02/2012
Inspection Date: 03/07/2005
Violation Code: 6HV0135
Violation: MANIFESTS/RECEIPTS FOR 3 YEARS NOT ONSIT
Violation Citation: Hazardous waste manifests/receipts for 3 years are not maintained onsite to document proper disposal of hazardous waste. CCR 66262.40(a) & 25160.2(b)(3)
Activity: Inactive Permit

NPDES:

Name: MINI TRUCKS INC DBA MINI TRUCK DISMANTLING
Address: 1700 NEWTON AVE
City,State,Zip: SAN DIEGO, CA 92113
Facility Status: Not reported
NPDES Number: Not reported
Region: Not reported
Agency Number: Not reported
Regulatory Measure ID: Not reported
Place ID: Not reported
Order Number: Not reported
WDID: 9 371022178
Regulatory Measure Type: Industrial
Program Type: Not reported
Adoption Date Of Regulatory Measure: Not reported
Effective Date Of Regulatory Measure: Not reported
Termination Date Of Regulatory Measure: Not reported
Expiration Date Of Regulatory Measure: Not reported
Discharge Address: Not reported
Discharge Name: Not reported
Discharge City: Not reported
Discharge State: Not reported
Discharge Zip: Not reported
Status: Terminated
Status Date: 08/12/2015
Operator Name: Mini Trucks Inc DBA Mini Truck Dismantling
Operator Address: 1700 Newton Ave

Map ID
Direction
Distance
Elevation

MAP FINDINGS

Site

Database(s)

EDR ID Number
EPA ID Number

MINI TRUCK & CARS (Continued)

S104746993

Operator City: San Diego
Operator State: California
Operator Zip: 92113
NPDES as of 03/2018:
NPDES Number: CAS000001
Status: Terminated
Agency Number: 0
Region: 9
Regulatory Measure ID: 366245
Order Number: 97-03-DWQ
Regulatory Measure Type: Enrollee
Place ID: Not reported
WDID: 9 371022178
Program Type: Industrial
Adoption Date Of Regulatory Measure: Not reported
Effective Date Of Regulatory Measure: 06/04/2009
Expiration Date Of Regulatory Measure: Not reported
Termination Date Of Regulatory Measure: 07/01/2015
Discharge Name: Mini Trucks Inc DBA Mini Truck Dismantling
Discharge Address: 1700 Newton Ave
Discharge City: San Diego
Discharge State: California
Discharge Zip: 92113
Received Date: Not reported
Processed Date: Not reported
Status: Not reported
Status Date: Not reported
Place Size: Not reported
Place Size Unit: Not reported
Contact: Not reported
Contact Title: Not reported
Contact Phone: Not reported
Contact Phone Ext: Not reported
Contact Email: Not reported
Operator Name: Not reported
Operator Address: Not reported
Operator City: Not reported
Operator State: Not reported
Operator Zip: Not reported
Operator Contact: Not reported
Operator Contact Title: Not reported
Operator Contact Phone: Not reported
Operator Contact Phone Ext: Not reported
Operator Contact Email: Not reported
Operator Type: Not reported
Developer: Not reported
Developer Address: Not reported
Developer City: Not reported
Developer State: Not reported
Developer Zip: Not reported
Developer Contact: Not reported
Developer Contact Title: Not reported
Constype Linear Utility Ind: Not reported
Emergency Phone: Not reported
Emergency Phone Ext: Not reported
Constype Above Ground Ind: Not reported
Constype Below Ground Ind: Not reported

Map ID
Direction
Distance
Elevation

MAP FINDINGS

Site

Database(s)

EDR ID Number
EPA ID Number

MINI TRUCK & CARS (Continued)

S104746993

Constype Cable Line Ind:	Not reported
Constype Comm Line Ind:	Not reported
Constype Commercial Ind:	Not reported
Constype Electrical Line Ind:	Not reported
Constype Gas Line Ind:	Not reported
Constype Industrial Ind:	Not reported
Constype Other Description:	Not reported
Constype Other Ind:	Not reported
Constype Recons Ind:	Not reported
Constype Residential Ind:	Not reported
Constype Transport Ind:	Not reported
Constype Utility Description:	Not reported
Constype Utility Ind:	Not reported
Constype Water Sewer Ind:	Not reported
Dir Discharge Uswater Ind:	Not reported
Receiving Water Name:	Not reported
Certifier:	Not reported
Certifier Title:	Not reported
Certification Date:	Not reported
Primary Sic:	Not reported
Secondary Sic:	Not reported
Tertiary Sic:	Not reported
NPDES Number:	Not reported
Status:	Not reported
Agency Number:	Not reported
Region:	9
Regulatory Measure ID:	366245
Order Number:	Not reported
Regulatory Measure Type:	Industrial
Place ID:	Not reported
WDID:	9 371022178
Program Type:	Not reported
Adoption Date Of Regulatory Measure:	Not reported
Effective Date Of Regulatory Measure:	Not reported
Expiration Date Of Regulatory Measure:	Not reported
Termination Date Of Regulatory Measure:	07/01/2015
Discharge Name:	Not reported
Discharge Address:	Not reported
Discharge City:	Not reported
Discharge State:	Not reported
Discharge Zip:	Not reported
Received Date:	06/03/2009
Processed Date:	06/04/2009
Status:	Terminated
Status Date:	08/12/2015
Place Size:	13500
Place Size Unit:	Acres
Contact:	Regina Martinez
Contact Title:	Not reported
Contact Phone:	619-233-3884
Contact Phone Ext:	Not reported
Contact Email:	Not reported
Operator Name:	Mini Trucks Inc DBA Mini Truck Dismantling
Operator Address:	1700 Newton Ave
Operator City:	San Diego
Operator State:	California

Map ID
Direction
Distance
Elevation

MAP FINDINGS

Site

Database(s)

EDR ID Number
EPA ID Number

MINI TRUCK & CARS (Continued)

S104746993

Operator Zip: 92113
Operator Contact: Regina Martinez
Operator Contact Title: Not reported
Operator Contact Phone: 619-233-3884
Operator Contact Phone Ext: Not reported
Operator Contact Email: Not reported
Operator Type: Private Business
Developer: Not reported
Developer Address: Not reported
Developer City: Not reported
Developer State: California
Developer Zip: Not reported
Developer Contact: Not reported
Developer Contact Title: Not reported
Constype Linear Utility Ind: Not reported
Emergency Phone: 999-999-9999
Emergency Phone Ext: Not reported
Constype Above Ground Ind: Not reported
Constype Below Ground Ind: Not reported
Constype Cable Line Ind: Not reported
Constype Comm Line Ind: Not reported
Constype Commercial Ind: Not reported
Constype Electrical Line Ind: Not reported
Constype Gas Line Ind: Not reported
Constype Industrial Ind: Not reported
Constype Other Description: Not reported
Constype Other Ind: Not reported
Constype Recons Ind: Not reported
Constype Residential Ind: Not reported
Constype Transport Ind: Not reported
Constype Utility Description: Not reported
Constype Utility Ind: Not reported
Constype Water Sewer Ind: Not reported
Dir Discharge Uswater Ind: N
Receiving Water Name: Storm Drain
Certifier: Not reported
Certifier Title: Not reported
Certification Date: Not reported
Primary Sic: 5015-Motor Vehicle Parts, Used
Secondary Sic: Not reported
Tertiary Sic: Not reported

WDS:

Name: MINI TRUCK & CARS
Address: 1700 NEWTON AVENUE AVE
City: SAN DIEGO
Facility ID: San Diego 371010308
Facility Type: Industrial - Facility that treats and/or disposes of liquid or semisolid wastes from any servicing, producing, manufacturing or processing operation of whatever nature, including mining, gravel washing, geothermal operations, air conditioning, ship building and repairing, oil production, storage and disposal operations, water pumping.
Facility Status: Active - Any facility with a continuous or seasonal discharge that is under Waste Discharge Requirements.
NPDES Number: CAS000001 The 1st 2 characters designate the state. The remaining 7

Map ID
Direction
Distance
Elevation

MAP FINDINGS

Site

Database(s)

EDR ID Number
EPA ID Number

MINI TRUCK & CARS (Continued)

S104746993

are assigned by the Regional Board

Subregion: 9

Facility Telephone: Not reported

Facility Contact: Not reported

Agency Name: MARION MARTINEZ

Agency Address: 1700 NEWTON AVE

Agency City,St,Zip: SAN DIEGO 92113

Agency Contact: Not reported

Agency Telephone: Not reported

Agency Type: Private

SIC Code: 0

SIC Code 2: Not reported

Primary Waste Type: Not reported

Primary Waste: Not reported

Waste Type2: Not reported

Waste2: Not reported

Primary Waste Type: Not reported

Secondary Waste: Not reported

Secondary Waste Type: Not reported

Design Flow: 0

Baseline Flow: 0

Reclamation: Not reported

POTW: Not reported

Treat To Water: Minor Threat to Water Quality. A violation of a regional board order should cause a relatively minor impairment of beneficial uses compared to a major or minor threat. Not: All nurds without a TTWQ will be considered a minor threat to water quality unless coded at a higher Level. A Zero (0) may be used to code those NURDS that are found to represent no threat to water quality.

Complexity: Category C - Facilities having no waste treatment systems, such as cooling water dischargers or those who must comply through best management practices, facilities with passive waste treatment and disposal systems, such as septic systems with subsurface disposal, or dischargers having waste storage systems with land disposal such as dairy waste ponds.

CERS:

Name: FHCS D PARKING LOT - 1700 NEWTON AVENUE

Address: 1700 NEWTON AVENUE

City,State,Zip: SAN DIEGO, CA 92113

Site ID: 358838

CERS ID: T1000007747

CERS Description: Cleanup Program Site

Affiliation:

Affiliation Type Desc: Local Agency Caseworker

Entity Name: TERESA SHERMAN - SAN DIEGO COUNTY LOP

Entity Title: Not reported

Affiliation Address: P.O. Box 129261

Affiliation City: San Diego

Affiliation State: CA

Affiliation Country: Not reported

Affiliation Zip: Not reported

Affiliation Phone: Not reported

MAP FINDINGS

Map ID
Direction
Distance
Elevation

Site

Database(s)

EDR ID Number
EPA ID Number

214
ESE
1/4-1/2
0.372 mi.
1966 ft.

Relative:
Higher

Actual:
63 ft.

ABC CONSTRUCTION CO
2665 NATIONAL AVENUE
SAN DIEGO, CA 92113

RCRA-SQG 1000108586
CA LUST CAD981405418
CA SAN DIEGO CO. SAM
CA CPS-SLIC
CA San Diego Co. HMMD
CA CERS HAZ WASTE
CA SWEEPS UST
CA HIST UST
FINDS
ECHO
CA HIST CORTESE
CA Notify 65
CA SAN DIEGO CO LOP
CA CERS

RCRA-SQG:

Date form received by agency:1986-05-06 00:00:00.0
 Facility name: ABC CONSTRUCTION CO
 Facility address: 2665 NATIONAL AVENUE
 SAN DIEGO, CA 92113
 EPA ID: CAD981405418
 Mailing address: 3120 NATIONAL AVENUE
 SAN DIEGO, CA 92113
 Contact: ENVIRONMENTAL MANAGER
 Contact address: 2665 NATIONAL AVENUE
 SAN DIEGO, CA 92113
 Contact country: US
 Contact telephone: 619-239-3428
 Contact email: Not reported
 EPA Region: 09
 Classification: Small Small Quantity Generator
 Description: Handler: generates more than 100 and less than 1000 kg of hazardous waste during any calendar month and accumulates less than 6000 kg of hazardous waste at any time; or generates 100 kg or less of hazardous waste during any calendar month, and accumulates more than 1000 kg of hazardous waste at any time

Owner/Operator Summary:

Owner/operator name: NOT REQUIRED
 Owner/operator address: NOT REQUIRED
 NOT REQUIRED, ME 99999
 Owner/operator country: Not reported
 Owner/operator telephone: 415-555-1212
 Owner/operator email: Not reported
 Owner/operator fax: Not reported
 Owner/operator extension: Not reported
 Legal status: Private
 Owner/Operator Type: Operator
 Owner/Op start date: Not reported
 Owner/Op end date: Not reported

 Owner/operator name: ABC CONSTRUCTION CO
 Owner/operator address: NOT REQUIRED
 NOT REQUIRED, ME 99999
 Owner/operator country: Not reported
 Owner/operator telephone: 415-555-1212
 Owner/operator email: Not reported
 Owner/operator fax: Not reported
 Owner/operator extension: Not reported

Map ID
Direction
Distance
Elevation

MAP FINDINGS

Site

Database(s)

EDR ID Number
EPA ID Number

ABC CONSTRUCTION CO (Continued)

1000108586

Legal status: Private
Owner/Operator Type: Owner
Owner/Op start date: Not reported
Owner/Op end date: Not reported

Handler Activities Summary:

U.S. importer of hazardous waste: No
Mixed waste (haz. and radioactive): No
Recycler of hazardous waste: No
Transporter of hazardous waste: No
Treater, storer or disposer of HW: No
Underground injection activity: No
On-site burner exemption: No
Furnace exemption: No
Used oil fuel burner: No
Used oil processor: No
User oil refiner: No
Used oil fuel marketer to burner: No
Used oil Specification marketer: No
Used oil transfer facility: No
Used oil transporter: No

Violation Status: No violations found

LUST REG 9:

Region: 9
Status: Preliminary site assessment underway
Case Number: 9UT2158
Local Case: H05600-002
Substance: Regular Gasoline
Qty Leaked: 0
Abate Method: Not reported
Local Agency: San Diego
How Found: Other Means
How Stopped: Other Means
Source: Unknown
Cause: Unknown
Lead Agency: Local Agency
Case Type: Soil only
Date Found: 01/13/1992
Date Stopped: 01/13/1992
Confirm Date: 05/24/1989
Submit Workplan: Not reported
Prelim Assess: 06/02/1989
Desc Pollution: Not reported
Remed Plan: / /
Remed Action: Not reported
Began Monitor: Not reported
Release Date: 01/13/1992
Enforce Date: Not reported
Closed Date: Not reported
Enforce Type: Not reported
Pilot Program: LOP
Basin Number: 908.22
GW Depth: ~11
Beneficial Use: No Beneficial groundwater use
NPDES Number: Not reported

Map ID
Direction
Distance
Elevation

MAP FINDINGS

Site

Database(s)

EDR ID Number
EPA ID Number

ABC CONSTRUCTION CO (Continued)

1000108586

Priority: 2B
File Dispn: File discarded, case closed
Interim Remedial Actions: No
Cleanup and Abatement order Number: Not reported
Waste Discharge Requirement Number: Not reported

LUST:

Name: ABC CONSTRUCTION CO INC
Address: 2665 NATIONAL AV
City,State,Zip: SAN DIEGO, CA 921133617
Lead Agency: SAN DIEGO COUNTY LOP
Case Type: LUST Cleanup Site
Geo Track: http://geotracker.waterboards.ca.gov/profile_report.asp?global_id=T0607300927
Global Id: T0607300927
Latitude: 32.6955020962105
Longitude: -117.136712054102
Status: Completed - Case Closed
Status Date: 05/07/2008
Case Worker: Not reported
RB Case Number: 9UT2158
Local Agency: Not reported
File Location: Local Agency
Local Case Number: H05600-002
Potential Media Affect: Other Groundwater (uses other than drinking water)
Potential Contaminants of Concern: Gasoline
Site History: Not reported

LUST:

Global Id: T0607300927
Action Type: ENFORCEMENT
Date: 05/07/2008
Action: Closure/No Further Action Letter

Global Id: T0607300927
Action Type: Other
Date: 05/18/1989
Action: Leak Began

Global Id: T0607300927
Action Type: Other
Date: 05/18/1989
Action: Leak Discovery

Global Id: T0607300927
Action Type: Other
Date: 05/24/1989
Action: Leak Stopped

Global Id: T0607300927
Action Type: ENFORCEMENT
Date: 10/11/2006
Action: Notice of Responsibility

Global Id: T0607300927
Action Type: Other
Date: 05/24/1989
Action: Leak Reported

Map ID
Direction
Distance
Elevation

MAP FINDINGS

Site

Database(s)

EDR ID Number
EPA ID Number

ABC CONSTRUCTION CO (Continued)

1000108586

LUST:

Global Id: T0607300927
Status: Open - Case Begin Date
Status Date: 05/18/1989

Global Id: T0607300927
Status: Completed - Case Closed
Status Date: 05/07/2008

SAN DIEGO CO. SAM:

Name: ABC CONSTRUCTION CO INC
Address: 2665 NATIONAL AV
City,State,Zip: SAN DIEGO, CA 921133617
Case Number: H05600-001
Agency: DEH Site Assessment & Mitigation
Funding: Non Billable
Facility Type: Failed Integrity Test
Facility Status: Closed Case
Date: 12/22/1988
Date Began: 10/17/1988

Name: ABC CONSTRUCTION CO INC
Address: 2665 NATIONAL AV
City,State,Zip: SAN DIEGO, CA 921133617
Case Number: H05600-002
Agency: DEH Site Assessment & Mitigation
Funding: LOP - State Fund
Facility Type: GW With No Beneficial Use Designation
Facility Status: Closed Case
Date: 5/7/2008
Date Began: 5/18/1989

CPS-SLIC:

Name: ABC CONSTRUCTION CO INC
Address: 2665 NATIONAL AV
City,State,Zip: SAN DIEGO, CA 921133617
Region: STATE
Facility Status: Completed - Case Closed
Status Date: 12/22/1988
Global Id: T0608106750
Lead Agency: SAN DIEGO COUNTY LOP
Lead Agency Case Number: H05600-001
Latitude: 32.6955028025815
Longitude: -117.136682477977
Case Type: Cleanup Program Site
Case Worker: Not reported
Local Agency: Not reported
RB Case Number: Not reported
File Location: Local Agency
Potential Media Affected: Under Investigation
Potential Contaminants of Concern: Gasoline
Site History: Not reported

[Click here to access the California GeoTracker records for this facility:](#)

Map ID
Direction
Distance
Elevation

MAP FINDINGS

Site

Database(s)

EDR ID Number
EPA ID Number

ABC CONSTRUCTION CO (Continued)

1000108586

HMMD SAN DIEGO:

Name: ABC CONSTRUCTION CO INC
Address: 2665 NATIONAL AV
City,State,Zip: SAN DIEGO, CA 92113
Permit Number: 105600
Business Type: 6HK70
EPA Id Number: CAD981405418
APN: DEH-105600
Last HMMD Inspection: 08/31/2011
Facility Telephone: 619-239-3428
Permit Status: OPEN
Permit Expiration: 08/31/2013
Date Last Updated: 11/02/2012
Facility Owner: PATTY MAXWELL
Facility Mailing Address: 3120 NATIONAL AV
Facility Mailing City: SAN DIEGO
Facility Mailing State: CA
Facility Mailing Zip: 92113-2544
UST Owner: ABC CONSTRUCTION CO INC
Handle Regulated Hazmat: Y
Own Or Operate UST: Not reported
Subject To APSA: Not reported
Generate Haz Waste: Y
Treat Haz Waste: Not reported
Generate Medical Waste: Not reported

Inventory Active Permits (not SQG Medical):

Permit Number: 105600
Update Date: 11/02/2012
Case Number: 8002-05-9
Name: HYDRAULIC OIL/MOTOR OIL
Other Information: Not reported
Material Waste: Material
Hazardous Categories 1: ACUTE
Hazardous Categories 2: Not reported

Permit Number: 105600
Update Date: 11/02/2012
Case Number: 9016-45-9
Name: NONYLPHENOXYPOLY (ETHYLENEOXY) ETHANOL
Other Information: ZEP ASPHALT RELEASE AGENT
Material Waste: Material
Hazardous Categories 1: ACUTE
Hazardous Categories 2: CHRONIC

Permit Number: 105600
Update Date: 11/02/2012
Case Number: 8032-32-4
Name: WASTE 213 HYDROCARBON SOLVENTS
Other Information: PARTS WASHER, NAPHTHA SOLVENT
Material Waste: Waste
Hazardous Categories 1: Not reported
Hazardous Categories 2: Not reported

Permit Number: 105600
Update Date: 11/02/2012
Case Number: Not reported

Map ID
Direction
Distance
Elevation

MAP FINDINGS

Site

Database(s)

EDR ID Number
EPA ID Number

ABC CONSTRUCTION CO (Continued)

1000108586

Name: WASTE 221 WASTE OIL & MIXED OIL
Other Information: ENGINE OIL
Material Waste: Waste
Hazardous Categories 1: Not reported
Hazardous Categories 2: Not reported

Permit Number: 105600
Update Date: 11/02/2012
Case Number: Not reported
Name: WASTE 223 UNSPEC OIL CONTAINING WASTE
Other Information: RAGS/USED ABSORBENTS/ CONTAMINATED
Material Waste: Waste
Hazardous Categories 1: Not reported
Hazardous Categories 2: Not reported

Permit Number: 105600
Update Date: 11/02/2012
Case Number: Not reported
Name: WASTE 342 ORGANIC LIQUIDS W/METALS
Other Information: USED COOLANT
Material Waste: Waste
Hazardous Categories 1: Not reported
Hazardous Categories 2: Not reported

Permit Number: 105600
Update Date: 11/02/2012
Case Number: Not reported
Name: WASTE 888 USED OIL FILTERS
Other Information: FILTERS/ DRAINED
Material Waste: Waste
Hazardous Categories 1: Not reported
Hazardous Categories 2: Not reported

Violations Active Permits:
Permit Number: 105600
Update Date: 11/02/2012
Inspection Date: 11/18/2003
Violation Code: 6HV0135
Violation: MANIFESTS/RECEIPTS FOR 3 YEARS NOT ONSIT
Violation Citation: Hazardous waste manifests/receipts for 3 years are not maintained onsite to document proper disposal of hazardous waste. CCR 66262.40(a) & 25160.2(b)(3)
Activity: ACTIVE

Permit Number: 105600
Update Date: 11/02/2012
Inspection Date: 11/18/2003
Violation Code: 6HV0204
Violation: WASTE CONTAINER:IMPROPER MGMT
Violation Citation: Hazardous waste storage container is not handled or stored in a manner which will prevent leaks or rupture. CCR 66265.173
Activity: ACTIVE

Permit Number: 105600
Update Date: 11/02/2012
Inspection Date: 11/18/2003
Violation Code: 6HV0401

Map ID
Direction
Distance
Elevation

MAP FINDINGS

Site

Database(s)

EDR ID Number
EPA ID Number

ABC CONSTRUCTION CO (Continued)

1000108586

Violation: TRAINING RECORDS UNAVAILABLE
Violation Citation: Personnel training records are not maintained to document compliance with requirements for current and former employees. CCR 66265.16(d)&(e)
Activity: ACTIVE

Permit Number: 105600
Update Date: 11/02/2012
Inspection Date: 08/31/2011
Violation Code: 6HV0227
Violation: HAZWASTE TANK/CONTAINER W/O LABEL/DATE
Violation Citation: Failed to properly label/date hazardous waste container &/or tank. 66262.34(f)
Activity: ACTIVE

Permit Number: 105600
Update Date: 11/02/2012
Inspection Date: 08/31/2011
Violation Code: 6HV0225
Violation: ACCUMULATED HW>180 OR >270 DAYS
Violation Citation: Accumulated waste too long (>180 or 270 days). 66262.34(d), CFR 262.34(e)&(f), &/or 25201(a) [>90 days for AHW waste]
Activity: ACTIVE

Permit Number: 105600
Update Date: 11/02/2012
Inspection Date: 05/12/2005
Violation Code: 6HV0202
Violation: WASTE CONTAINER W/O LABELS
Violation Citation: Hazardous waste containers &/or tanks are missing labels, accumulation date and/or are improperly labeled. CCR 66262.34(a)(2); 66262.34(a)(3) & 66262.34(f)
Activity: ACTIVE

Permit Number: 105600
Update Date: 11/02/2012
Inspection Date: 05/12/2005
Violation Code: 6HV0210
Violation: DID NOT CLEAN SPILL TO FLOOR
Violation Citation: Failure to clean up hazardous waste off of floor surface. 66262.10b
Activity: ACTIVE

Permit Number: 105600
Update Date: 11/02/2012
Inspection Date: 05/12/2005
Violation Code: 6HV0215
Violation: OIL FILTERS IMPROPERLY MANAGED
Violation Citation: Used oil filters not properly drained, stored, or labeled prior to transport for the purpose of metal reclamation. CCR 66266.130
Activity: ACTIVE

Permit Number: 105600
Update Date: 11/02/2012
Inspection Date: 02/26/2010
Violation Code: 6HV0218
Violation: FILTERS:FUEL/OIL NOT LABELED OR CLOSED
Violation Citation: Failed to label &/or close drained used oil filters &/or used fuel

Map ID
Direction
Distance
Elevation

MAP FINDINGS

Site

Database(s)

EDR ID Number
EPA ID Number

ABC CONSTRUCTION CO (Continued)

1000108586

filters. 25250.22 and 66266.130(c)(3)
Activity: ACTIVE

Permit Number: 105600
Update Date: 11/02/2012
Inspection Date: 03/02/2007
Violation Code: 6HV1013
Violation: HMBP NOT AVAILABLE FOR REVIEW
Violation Citation: Copy of HMBP not onsite for inspector's review. 25505(e)
Activity: ACTIVE

Permit Number: 105600
Update Date: 11/02/2012
Inspection Date: 03/02/2007
Violation Code: 6HV0218
Violation: FILTERS:FUEL/OIL NOT LABELED OR CLOSED
Violation Citation: Failed to label &/or close drained used oil filters &/or used fuel filters. 25250.22 and 66266.130(c)(3)
Activity: ACTIVE

Permit Number: 105600
Update Date: 11/02/2012
Inspection Date: 03/02/2007
Violation Code: 6HV0226
Violation: HW NOT ACCUMULATED IN TANK/CONTAINER
Violation Citation: Did not accumulate waste in container or tank. 66262.34 (d)(2)
Activity: ACTIVE

Permit Number: 105600
Update Date: 11/02/2012
Inspection Date: 03/02/2007
Violation Code: 6HV0227
Violation: HAZWASTE TANK/CONTAINER W/O LABEL/DATE
Violation Citation: Failed to properly label/date hazardous waste container &/or tank. 66262.34(f)
Activity: ACTIVE

Permit Number: 105600
Update Date: 11/02/2012
Inspection Date: 03/02/2007
Violation Code: 6HV0228
Violation: CONTAINER NOT KEPT CLOSED
Violation Citation: Failed to keep container closed. CFR 265.173
Activity: ACTIVE

Permit Number: 105600
Update Date: 11/02/2012
Inspection Date: 03/02/2007
Violation Code: 6HV0135
Violation: MANIFESTS/RECEIPTS FOR 3 YEARS NOT ONSIT
Violation Citation: Hazardous waste manifests/receipts for 3 years are not maintained onsite to document proper disposal of hazardous waste. CCR 66262.40(a) & 25160.2(b)(3)
Activity: ACTIVE

UST:

UST Name: UNDERGROUND TANK 105600 T001

Map ID
Direction
Distance
Elevation

MAP FINDINGS

Site

Database(s)

EDR ID Number
EPA ID Number

ABC CONSTRUCTION CO (Continued)

1000108586

Last Update: 2012-11-02 14:17:38
Permit Number: 105600
Tank Type: SINGLE WALL
Additional Id: 001
Capacity Gallons: 500
UST Contents: REGULAR UNLEADED
Other Content Info: REGULAR UNLEADED
Reg Status: REMOVED
Remove Close Date: 1992-01-13 00:00:00
Year Installed: Not reported
Pipe Type: SINGLE WALL
Delivery System: Not reported
Monitor Code: 05
UST Monitor Method: SW TANK DW PIPE W/ POS SHUTOFF-ALARM ON LLD W/ SIRS:SIR ANALY
MONTHLY, TANK TEST BIENNIALY, PIPE TEST ANN 0.1 G/HR OR MO 0.2 G/HR

UST Name: UNDERGROUND TANK 105600 T002
Last Update: 2012-11-02 14:17:38
Permit Number: 105600
Tank Type: UNKNOWN
Additional Id: 002
Capacity Gallons: 500
UST Contents: LEADED
Other Content Info: LEADED
Reg Status: REMOVED
Remove Close Date: 1992-01-13 00:00:00
Year Installed: Not reported
Pipe Type: Not reported
Delivery System: Not reported
Monitor Code: 05
UST Monitor Method: SW TANK DW PIPE W/ POS SHUTOFF-ALARM ON LLD W/ SIRS:SIR ANALY
MONTHLY, TANK TEST BIENNIALY, PIPE TEST ANN 0.1 G/HR OR MO 0.2 G/HR

Name: ABC CONSTRUCTION CO INC
Address: 2665 NATIONAL AVE
City,State,Zip: SAN DIEGO, CA 92113
Permit Number: Not reported
Business Type: Not reported
EPA Id Number: CAD981405418
APN: Not reported
Last HMMD Inspection: Not reported
Facility Telephone: 619-239-3428
Permit Status: Permit Renewed
Permit Expiration: Not reported
Date Last Updated: 05/24/2018
Facility Owner: Not reported
Facility Mailing Address: 3120 NATIONAL AVE, SAN DIEGO, CA 92113-2544
Facility Mailing City: Not reported
Facility Mailing State: Not reported
Facility Mailing Zip: Not reported
UST Owner: N
Handle Regulated Hazmat: Not reported
Own Or Operate UST: Not reported
Subject To APSA: Not reported
Generate Haz Waste: Y
Treat Haz Waste: N

Map ID
Direction
Distance
Elevation

MAP FINDINGS

Site

Database(s)

EDR ID Number
EPA ID Number

ABC CONSTRUCTION CO (Continued)

1000108586

Generate Medical Waste: Not reported

Inspection Violation:

Record ID: DEH2002-HUPFP-105600
Permit Status: Permit Renewed
Active Permit: Y
Facility Id Number: 37-000-105600
Program Element: Hazardous Materials Release Response Plans
Inspection Type: Routine
Inspection Number: 5883006
Return To Compliance Date: 2018-05-01T00:00:00.000
Nov: No
Violation Classification: Minor
Underground Storage Tank Id: Not reported
Container/Tank Id: Not reported
Last Update: 2019-05-25T01:07:21.000
Inspection Date: 2018-04-03T15:18:00.000
Violation Code: 1010017 HMBP not readily available to facility personnel or the CUPA.
HSC 25505(c)

Record ID: DEH2002-HUPFP-105600
Permit Status: Permit Renewed
Active Permit: Y
Facility Id Number: 37-000-105600
Program Element: Hazardous Waste Generator
Inspection Type: Routine
Inspection Number: 4091467
Return To Compliance Date: 2013-06-06T00:00:00.000
Nov: No
Violation Classification: Minor
Underground Storage Tank Id: Not reported
Container/Tank Id: Not reported
Last Update: 2019-05-25T01:07:21.000
Inspection Date: 2013-05-07T15:56:00.000
Violation Code: HMD0226 Did not accumulate waste in container or tank. 66262.34(d)(2)

Record ID: DEH2002-HUPFP-105600
Permit Status: Permit Renewed
Active Permit: Y
Facility Id Number: 37-000-105600
Program Element: Hazardous Waste Generator
Inspection Type: Routine
Inspection Number: 5883006
Return To Compliance Date: 2018-05-01T00:00:00.000
Nov: No
Violation Classification: Minor
Underground Storage Tank Id: Not reported
Container/Tank Id: Not reported
Last Update: 2019-05-25T01:07:21.000
Inspection Date: 2018-04-03T15:18:00.000
Violation Code: 3010010 Failed to maintain copies of Uniform Hazardous Waste Manifest, consolidated manifest, or Bills of Lading for 3 years. HSC 25160.2(b)(3), 25185(a)(4); 22 CCR 66262.40(a), 66262.23(a)(3)

Record ID: DEH2002-HUPFP-105600
Permit Status: Permit Renewed
Active Permit: Y
Facility Id Number: 37-000-105600

Map ID
Direction
Distance
Elevation

MAP FINDINGS

Site

Database(s)

EDR ID Number
EPA ID Number

ABC CONSTRUCTION CO (Continued)

1000108586

Program Element: Hazardous Materials Release Response Plans
Inspection Type: Routine
Inspection Number: 4879088
Return To Compliance Date: 2016-04-26T00:00:00.000
Nov: No
Violation Classification: Minor
Underground Storage Tank Id: Not reported
Container/Tank Id: Not reported
Last Update: 2019-05-25T01:07:21.000
Inspection Date: 2016-04-11T16:40:00.000
Violation Code: 1020002 Initial and/or annual employee training not conducted for hazardous materials management and/or employee training records not available or not maintained for 3 years. HSC 25505(a)(4)

Record ID: DEH2002-HUPFP-105600
Permit Status: Permit Renewed
Active Permit: Y
Facility Id Number: 37-000-105600
Program Element: Hazardous Materials Release Response Plans
Inspection Type: Routine
Inspection Number: 5883006
Return To Compliance Date: 2018-04-06T00:00:00.000
Nov: No
Violation Classification: Minor
Underground Storage Tank Id: Not reported
Container/Tank Id: Not reported
Last Update: 2019-05-25T01:07:21.000
Inspection Date: 2018-04-03T15:18:00.000
Violation Code: 1020002 Initial &/or annual employee training not conducted in safety procedures for a hazardous material release or threatened release &/or employee training records not available or not maintained for 3 years. HSC 25505(a)(4); 19 CCR 2659(b)

Record ID: DEH2002-HUPFP-105600
Permit Status: Permit Renewed
Active Permit: Y
Facility Id Number: 37-000-105600
Program Element: Hazardous Materials Release Response Plans
Inspection Type: Routine
Inspection Number: 4879088
Return To Compliance Date: 2016-05-13T00:00:00.000
Nov: No
Violation Classification: Minor
Underground Storage Tank Id: Not reported
Container/Tank Id: Not reported
Last Update: 2019-05-25T01:07:21.000
Inspection Date: 2016-04-11T16:40:00.000
Violation Code: 1010008 HMBP not certified annually as complete and accurate in CERS. HSC 25508.2

UST DTL:

Record ID: DEH2002-HUPFP-105600
Permit Status: Permit Renewed
Active Permit: Y
Facility Id Number: 37-000-105600
Facility Type (Ust Facility): Not reported
Tank Owner Name: ABC CONSTRUCTION CO INC.

Map ID
Direction
Distance
Elevation

MAP FINDINGS

Site

Database(s)

EDR ID Number
EPA ID Number

ABC CONSTRUCTION CO (Continued)

1000108586

Tankid: 19660
Tank Status: Removed
Date Ust Permanently Closed: 01/13/1992
Tank Use: 01
Piping System Type: Not reported
Last Updated: 2018-08-03T02:31:43.000
Tank Capacityin Gallons: 500
Tank Contents: 02
Type Of Tank: 95

Record ID: DEH2002-HUPFP-105600
Permit Status: Permit Renewed
Active Permit: Y
Facility Id Number: 37-000-105600
Facility Type (Ust Facility): Not reported
Tank Owner Name: ABC CONSTRUCTION CO INC.
Tankid: 19659
Tank Status: Removed
Date Ust Permanently Closed: 01/13/1992
Tank Use: 01
Piping System Type: Not reported
Last Updated: 2018-08-03T02:31:43.000
Tank Capacityin Gallons: 500
Tank Contents: 1A
Type Of Tank: 01

Waste and Materials:

Record ID: DEH2002-HUPFP-105600
Permit Status: Permit Renewed
Active Permit: Y
Child Record Id: DEH2017-HCHEM-0134793
Trade Secret: N
Hazardous Material Type: Pure
Last Updated: 2017-09-12T02:30:31.000
Chemical Name: NONYLPHENOXYPOLY (ETHYLENEOXY) ETHANOL
Common Name: ZEP ASPHALT RELEASE AGENT
Case Number: 9016-45-9

Record ID: DEH2002-HUPFP-105600
Permit Status: Permit Renewed
Active Permit: Y
Child Record Id: DEH2017-HCHEM-0134794
Trade Secret: N
Hazardous Material Type: Pure
Last Updated: 2017-09-12T02:30:31.000
Chemical Name: HYDRAULIC OIL/MOTOR OIL
Common Name: HYDRAULIC OIL/MOTOR OIL
Case Number: 8002-05-9

Record ID: DEH2002-HUPFP-105600
Permit Status: Permit Renewed
Active Permit: Y
Child Record Id: DEH2017-HWAST-0112762
Trade Secret: N
Hazardous Material Type: Not reported
Last Updated: 2017-09-12T02:30:31.000
Chemical Name: WASTE 342 ORGANIC LIQUIDS W/METALS

Map ID
Direction
Distance
Elevation

MAP FINDINGS

Site

Database(s)

EDR ID Number
EPA ID Number

ABC CONSTRUCTION CO (Continued)

1000108586

Common Name:	USED COOLANT
Case Number:	Not reported
Record ID:	DEH2002-HUPFP-105600
Permit Status:	Permit Renewed
Active Permit:	Y
Child Record Id:	DEH2017-HWAST-0112763
Trade Secret:	N
Hazardous Material Type:	Not reported
Last Updated:	2017-09-12T02:30:31.000
Chemical Name:	WASTE 221 WASTE OIL & MIXED OIL
Common Name:	WASTE ENGINE OIL
Case Number:	Not reported
Record ID:	DEH2002-HUPFP-105600
Permit Status:	Permit Renewed
Active Permit:	Y
Child Record Id:	DEH2017-HWAST-0112764
Trade Secret:	N
Hazardous Material Type:	Not reported
Last Updated:	2017-09-12T02:30:31.000
Chemical Name:	WASTE 223 UNSPEC OIL CONTAINING WASTE
Common Name:	RAGS/USED ABSORBENTS/ CONTAMINATED
Case Number:	Not reported
Record ID:	DEH2002-HUPFP-105600
Permit Status:	Permit Renewed
Active Permit:	Y
Child Record Id:	DEH2017-HWAST-0112765
Trade Secret:	N
Hazardous Material Type:	Not reported
Last Updated:	2017-09-12T02:30:31.000
Chemical Name:	WASTE 213 HYDROCARBON SOLVENTS
Common Name:	PARTS WASHER, NAPHTHA SOLVENT
Case Number:	Not reported
Record ID:	DEH2002-HUPFP-105600
Permit Status:	Permit Renewed
Active Permit:	Y
Child Record Id:	DEH2018-HCHEM-0184084
Trade Secret:	N
Hazardous Material Type:	Pure
Last Updated:	2018-08-03T02:31:43.000
Chemical Name:	NONYLPHENOXYPOLY (ETHYLENEOXY) ETHANOL
Common Name:	ZEP ASPHALT RELEASE AGENT
Case Number:	9016-45-9
Record ID:	DEH2002-HUPFP-105600
Permit Status:	Permit Renewed
Active Permit:	Y
Child Record Id:	DEH2018-HWAST-0158468
Trade Secret:	N
Hazardous Material Type:	Not reported
Last Updated:	2018-08-03T02:31:43.000
Chemical Name:	WASTE 221 WASTE OIL & MIXED OIL
Common Name:	WASTE ENGINE OIL
Case Number:	Not reported

Map ID
Direction
Distance
Elevation

MAP FINDINGS

Site

Database(s)

EDR ID Number
EPA ID Number

ABC CONSTRUCTION CO (Continued)

1000108586

Record ID: DEH2002-HUPFP-105600
Permit Status: Permit Renewed
Active Permit: Y
Child Record Id: DEH2014-HCHEM-0019138
Trade Secret: N
Hazardous Material Type: Pure
Last Updated: 2016-08-09T02:32:04.000
Chemical Name: NONYLPHENOXYPOLY (ETHYLENEOXY) ETHANOL
Common Name: ZEP ASPHALT RELEASE AGENT
Case Number: 9016-45-9

Record ID: DEH2002-HUPFP-105600
Permit Status: Permit Renewed
Active Permit: Y
Child Record Id: DEH2014-HCHEM-0019139
Trade Secret: N
Hazardous Material Type: Pure
Last Updated: 2016-08-09T02:32:04.000
Chemical Name: HYDRAULIC OIL/MOTOR OIL
Common Name: HYDRAULIC OIL/MOTOR OIL
Case Number: 8002-05-9

Record ID: DEH2002-HUPFP-105600
Permit Status: Permit Renewed
Active Permit: Y
Child Record Id: DEH2014-HWAST-0013293
Trade Secret: N
Hazardous Material Type: Not reported
Last Updated: 2016-08-09T02:32:04.000
Chemical Name: WASTE 342 ORGANIC LIQUIDS W/METALS
Common Name: USED COOLANT
Case Number: Not reported

Record ID: DEH2002-HUPFP-105600
Permit Status: Permit Renewed
Active Permit: Y
Child Record Id: DEH2014-HWAST-0013294
Trade Secret: N
Hazardous Material Type: Not reported
Last Updated: 2016-08-09T02:32:04.000
Chemical Name: WASTE 221 WASTE OIL & MIXED OIL
Common Name: WASTE ENGINE OIL
Case Number: Not reported

Record ID: DEH2002-HUPFP-105600
Permit Status: Permit Renewed
Active Permit: Y
Child Record Id: DEH2014-HWAST-0013295
Trade Secret: N
Hazardous Material Type: Not reported
Last Updated: 2016-08-09T02:32:04.000
Chemical Name: WASTE 223 UNSPEC OIL CONTAINING WASTE
Common Name: RAGS/USED ABSORBENTS/ CONTAMINATED
Case Number: Not reported

Record ID: DEH2002-HUPFP-105600
Permit Status: Permit Renewed

Map ID
Direction
Distance
Elevation

MAP FINDINGS

Site

Database(s)

EDR ID Number
EPA ID Number

ABC CONSTRUCTION CO (Continued)

1000108586

Active Permit: Y
Child Record Id: DEH2014-HWAST-0013296
Trade Secret: N
Hazardous Material Type: Not reported
Last Updated: 2016-08-09T02:32:04.000
Chemical Name: WASTE 213 HYDROCARBON SOLVENTS
Common Name: PARTS WASHER, NAPHTHA SOLVENT
Case Number: Not reported

Record ID: DEH2002-HUPFP-105600
Permit Status: Permit Renewed
Active Permit: Y
Child Record Id: DEH2018-HCHEM-0184085
Trade Secret: N
Hazardous Material Type: Pure
Last Updated: 2018-08-03T02:31:43.000
Chemical Name: HYDRAULIC OIL/MOTOR OIL
Common Name: HYDRAULIC OIL/MOTOR OIL
Case Number: 8002-05-9

Record ID: DEH2002-HUPFP-105600
Permit Status: Permit Renewed
Active Permit: Y
Child Record Id: DEH2018-HWAST-0158467
Trade Secret: N
Hazardous Material Type: Not reported
Last Updated: 2018-08-03T02:31:43.000
Chemical Name: WASTE 342 ORGANIC LIQUIDS W/METALS
Common Name: USED COOLANT
Case Number: Not reported

Record ID: DEH2002-HUPFP-105600
Permit Status: Permit Renewed
Active Permit: Y
Child Record Id: DEH2018-HWAST-0158469
Trade Secret: N
Hazardous Material Type: Not reported
Last Updated: 2018-08-03T02:31:43.000
Chemical Name: WASTE 223 UNSPEC OIL CONTAINING WASTE
Common Name: RAGS/USED ABSORBENTS/ CONTAMINATED
Case Number: Not reported

Record ID: DEH2002-HUPFP-105600
Permit Status: Permit Renewed
Active Permit: Y
Child Record Id: DEH2018-HWAST-0158470
Trade Secret: N
Hazardous Material Type: Not reported
Last Updated: 2018-08-03T02:31:43.000
Chemical Name: WASTE 213 HYDROCARBON SOLVENTS
Common Name: PARTS WASHER, NAPHTHA SOLVENT
Case Number: Not reported

CERS HAZ WASTE:

Name: ABC CONSTRUCTION CO INC
Address: 2665 NATIONAL AVE

Map ID
Direction
Distance
Elevation

MAP FINDINGS

Site

Database(s)

EDR ID Number
EPA ID Number

ABC CONSTRUCTION CO (Continued)

1000108586

City,State,Zip: SAN DIEGO, CA 92113
Site ID: 89252
CERS ID: 10385587
CERS Description: Hazardous Waste Generator

SWEEPS UST:

Name: ABC CONSTRUCTION CO INC
Address: 2665 NATIONAL AVE
City: SAN DIEGO
Status: Active
Comp Number: 5600
Number: 9
Board Of Equalization: 44-022249
Referral Date: Not reported
Action Date: 06-26-92
Created Date: 02-29-88
Owner Tank Id: Not reported
SWRCB Tank Id: 37-000-005600-000002
Tank Status: A
Capacity: 500
Active Date: Not reported
Tank Use: M.V. FUEL
STG: P
Content: LEADED
Number Of Tanks: 1

Name: ABC CONSTRUCTION CO INC
Address: 2665 NATIONAL AVE
City: SAN DIEGO
Status: Not reported
Comp Number: 5600
Number: Not reported
Board Of Equalization: 44-022249
Referral Date: Not reported
Action Date: Not reported
Created Date: Not reported
Owner Tank Id: Not reported
SWRCB Tank Id: 37-000-005600-000001
Tank Status: Not reported
Capacity: 500
Active Date: Not reported
Tank Use: M.V. FUEL
STG: PRODUCT
Content: REG UNLEADED
Number Of Tanks: 1

HIST UST:

Name: ABC CONSTRUCTION CO INC
Address: 2665 NATIONAL AVENUE
City,State,Zip: SAN DIEGO, CA 92113
File Number: 0002AB05
URL: <http://geotracker.waterboards.ca.gov/ustpdfs/pdf/0002AB05.pdf>
Region: STATE
Facility ID: 00000014955
Facility Type: Other
Other Type: CONSTRUCTION

Map ID
Direction
Distance
Elevation

MAP FINDINGS

Site

Database(s)

EDR ID Number
EPA ID Number

ABC CONSTRUCTION CO (Continued)

1000108586

Contact Name: ROBERT CZUBERNAT
Telephone: 6192393428
Owner Name: ABC CONSTRUCTION CO., INC.
Owner Address: 3120 NATIONAL AVENUE
Owner City,St,Zip: SAN DIEGO, CA 92113
Total Tanks: 0002

Tank Num: 001
Container Num: 001
Year Installed: Not reported
Tank Capacity: 00000500
Tank Used for: PRODUCT
Type of Fuel: UNLEADED
Container Construction Thickness: Not reported
Leak Detection: Pressure Test

Tank Num: 002
Container Num: 002
Year Installed: Not reported
Tank Capacity: 00000500
Tank Used for: PRODUCT
Type of Fuel: REGULAR
Container Construction Thickness: Not reported
Leak Detection: Pressure Test

Click here for Geo Tracker PDF:

FINDS:

Registry ID: 110055819930

Environmental Interest/Information System

California Hazardous Waste Tracking System - Datamart (HWTS-DATAMART) provides California with information on hazardous waste shipments for generators, transporters, and treatment, storage, and disposal facilities.

RCRAInfo is a national information system that supports the Resource Conservation and Recovery Act (RCRA) program through the tracking of events and activities related to facilities that generate, transport, and treat, store, or dispose of hazardous waste. RCRAInfo allows RCRA program staff to track the notification, permit, compliance, and corrective action activities required under RCRA.

STATE MASTER

Click this hyperlink while viewing on your computer to access additional FINDS: detail in the EDR Site Report.

ECHO:

Envid: 1000108586
Registry ID: 110055819930
DFR URL: <http://echo.epa.gov/detailed-facility-report?fid=110055819930>

Map ID
Direction
Distance
Elevation

MAP FINDINGS

Site

Database(s)

EDR ID Number
EPA ID Number

ABC CONSTRUCTION CO (Continued)

1000108586

HIST CORTESE:

edr_fname: ABC CONSTRUCTION CO.
edr_fadd1: 2665 NATIONAL
City,State,Zip: SAN DIEGO, CA 92113
Region: CORTESE
Facility County Code: 37
Reg By: LTNKA
Reg Id: 9UT2158

NOTIFY 65:

Date Reported: Not reported
Staff Initials: Not reported
Board File Number: Not reported
Facility Type: Not reported
Discharge Date: Not reported
Issue Date: Not reported
Incident Description: Not reported

SAN DIEGO CO LOP:

Name: ABC CONSTRUCTION CO INC
Address: 2665 NATIONAL AVE
City,State,Zip: SAN DIEGO, CA 92113
Record ID: DEH1989-LSAM-H05600-002
Record Status: Completed
Opened Date: 05/24/1989
Parcel Number: 538-751-04-00
Case Type: LOP - Local Oversight Program
Historical Name: ABC CONSTRUCTION CO INC
SWRCB Global ID: T0607300927
Funding: S - LOP State Fund
Lead Agency: DEH/SAM
Lead Agency Date: 06/02/1989
Census Tract: 50.00
Community: San Diego
Jurisdiction: SAN DIEGO
Watershed Basin Number: 908.22
Water Purveyor: SAN DIEGO
Fire Agency: SAN DIEGO
Latitude: 32.6956187
Longitude: -117.1366459
X MapCoord: 6288886.563
Y MapCoord: 1834046.160

Name: ABC CONSTRUCTION CO INC
Address: 2665 NATIONAL AVE
City,State,Zip: SAN DIEGO, CA 92113
Record ID: DEH1988-LSAM-H05600-001
Record Status: Completed
Opened Date: 10/18/1988
Parcel Number: 538-751-04-00
Case Type: FIT - Failed Integrity Test
Historical Name: ABC CONSTRUCTION CO., INC
SWRCB Global ID: T0608106750
Funding: N - Non-Billable
Lead Agency: DEH/SAM
Lead Agency Date: 12/19/1990

Map ID
Direction
Distance
Elevation

MAP FINDINGS

Site

Database(s)

EDR ID Number
EPA ID Number

ABC CONSTRUCTION CO (Continued)

1000108586

Census Tract: 50.00
Community: San Diego
Jurisdiction: SAN DIEGO
Watershed Basin Number: 908.22
Water Purveyor: SAN DIEGO
Fire Agency: SAN DIEGO
Latitude: 32.6956187
Longitude: -117.1366459
X MapCoord: 6288886.563
Y MapCoord: 1834046.160

CERS:

Name: ABC CONSTRUCTION CO INC
Address: 2665 NATIONAL AVE
City,State,Zip: SAN DIEGO, CA 92113
Site ID: 89252
CERS ID: 10385587
CERS Description: Chemical Storage Facilities

Violations:

Site ID: 89252
Site Name: ABC CONSTRUCTION CO INC
Violation Date: 04-03-2018
Citation: HSC 6.95 25505(c) - California Health and Safety Code, Chapter 6.95, Section(s) 25505(c)
Violation Description: Failure to have a business plan readily available to personnel of the business or the unified program facility with responsibilities for emergency response or training.
Violation Notes: Returned to compliance on 05/01/2018.
Violation Division: San Diego County Department of Env Health
Violation Program: HMRRP
Violation Source: CERS

Site ID: 89252
Site Name: ABC CONSTRUCTION CO INC
Violation Date: 04-11-2016
Citation: HSC 6.95 25508.2 - California Health and Safety Code, Chapter 6.95, Section(s) 25508.2
Violation Description: Failure to annually review and electronically certify that the business plan is complete, accurate, and up-to-date.
Violation Notes: Returned to compliance on 05/13/2016.
Violation Division: San Diego County Department of Env Health
Violation Program: HMRRP
Violation Source: CERS

Site ID: 89252
Site Name: ABC CONSTRUCTION CO INC
Violation Date: 04-11-2016
Citation: HSC 6.95 25505(a)(4) - California Health and Safety Code, Chapter 6.95, Section(s) 25505(a)(4)
Violation Description: Failure to provide initial and annual training to all employees in safety procedures in the event of a release or threatened release of a hazardous material or failure to document and maintain training records for a minimum of three years.
Violation Notes: Returned to compliance on 04/26/2016.
Violation Division: San Diego County Department of Env Health
Violation Program: HMRRP

Map ID
Direction
Distance
Elevation

MAP FINDINGS

Site

Database(s)

EDR ID Number
EPA ID Number

ABC CONSTRUCTION CO (Continued)

1000108586

Violation Source: CERS

Site ID: 89252
Site Name: ABC CONSTRUCTION CO INC
Violation Date: 04-03-2018
Citation: HSC 6.95 25505(a)(4) - California Health and Safety Code, Chapter 6.95, Section(s) 25505(a)(4)

Violation Description: Failure to provide initial and annual training to all employees in safety procedures in the event of a release or threatened release of a hazardous material or failure to document and maintain training records for a minimum of three years.

Violation Notes: Returned to compliance on 04/06/2018.
Violation Division: San Diego County Department of Env Health
Violation Program: HMRRP
Violation Source: CERS

Site ID: 89252
Site Name: ABC CONSTRUCTION CO INC
Violation Date: 04-03-2018
Citation: 22 CCR 12 66262.40(a) - California Code of Regulations, Title 22, Chapter 12, Section(s) 66262.40(a)

Violation Description: Failure to keep a copy of each properly signed manifest for at least three years from the date the waste was accepted by the initial transporter. The manifest signed at the time the waste was accepted for transport shall be kept until receiving a signed copy from the designated facility which received the waste.

Violation Notes: Returned to compliance on 05/01/2018.
Violation Division: San Diego County Department of Env Health
Violation Program: HW
Violation Source: CERS

Evaluation:

Eval General Type: Compliance Evaluation Inspection
Eval Date: 04-03-2018
Violations Found: Yes
Eval Type: Routine done by local agency
Eval Notes: Inspector: Anderson Sean Inspection ID:5883006
Eval Division: San Diego County Department of Env Health
Eval Program: HMRRP
Eval Source: CERS

Eval General Type: Compliance Evaluation Inspection
Eval Date: 04-03-2018
Violations Found: Yes
Eval Type: Routine done by local agency
Eval Notes: Inspector: Anderson Sean Inspection ID:5883006
Eval Division: San Diego County Department of Env Health
Eval Program: HW
Eval Source: CERS

Eval General Type: Compliance Evaluation Inspection
Eval Date: 04-11-2016
Violations Found: No
Eval Type: Routine done by local agency
Eval Notes: Inspector: Anderson Sean Inspection ID:4879088
Eval Division: San Diego County Department of Env Health
Eval Program: HW

Map ID
Direction
Distance
Elevation

MAP FINDINGS

Site

Database(s)

EDR ID Number
EPA ID Number

ABC CONSTRUCTION CO (Continued)

1000108586

Eval Source: CERS

Eval General Type: Compliance Evaluation Inspection
Eval Date: 04-11-2016
Violations Found: Yes
Eval Type: Routine done by local agency
Eval Notes: Inspector: Anderson Sean Inspection ID:4879088
Eval Division: San Diego County Department of Env Health
Eval Program: HMRRP
Eval Source: CERS

Coordinates:
Site ID: 89252
Facility Name: ABC CONSTRUCTION CO INC
Env Int Type Code: HWG
Program ID: 10385587
Coord Name: Not reported
Ref Point Type Desc: Center of a facility or station.
Latitude: 32.695620
Longitude: -117.136640

Affiliation:
Affiliation Type Desc: Environmental Contact
Entity Name: MARY LOU ENGLISH
Entity Title: Not reported
Affiliation Address: 3120 NATIONAL AV
Affiliation City: SAN DIEGO
Affiliation State: CA
Affiliation Country: Not reported
Affiliation Zip: 92113-2544
Affiliation Phone: Not reported

Affiliation Type Desc: Facility Mailing Address
Entity Name: Mailing Address
Entity Title: Not reported
Affiliation Address: 3120 NATIONAL AV
Affiliation City: SAN DIEGO
Affiliation State: CA
Affiliation Country: Not reported
Affiliation Zip: 92113-2544
Affiliation Phone: Not reported

Affiliation Type Desc: Identification Signer
Entity Name: MARY LOU ENGLISH
Entity Title: ACCOUNTANT
Affiliation Address: Not reported
Affiliation City: Not reported
Affiliation State: Not reported
Affiliation Country: Not reported
Affiliation Zip: Not reported
Affiliation Phone: Not reported

Affiliation Type Desc: Legal Owner
Entity Name: ABC CONSTRUCTION CO INC.
Entity Title: Not reported
Affiliation Address: 3120 NATIONAL AV

Map ID
Direction
Distance
Elevation

MAP FINDINGS

Site

Database(s)

EDR ID Number
EPA ID Number

ABC CONSTRUCTION CO (Continued)

1000108586

Affiliation City: SAN DIEGO
Affiliation State: CA
Affiliation Country: United States
Affiliation Zip: 92113-2544
Affiliation Phone: (619) 239-3428

Affiliation Type Desc: CUPA District
Entity Name: San Diego County Env Health
Entity Title: Not reported
Affiliation Address: PO Box 129261
Affiliation City: San Diego
Affiliation State: CA
Affiliation Country: Not reported
Affiliation Zip: 92112-9261
Affiliation Phone: (858) 505-6880

Affiliation Type Desc: Document Preparer
Entity Name: MARY LOU ENGLISH
Entity Title: Not reported
Affiliation Address: Not reported
Affiliation City: Not reported
Affiliation State: Not reported
Affiliation Country: Not reported
Affiliation Zip: Not reported
Affiliation Phone: Not reported

Affiliation Type Desc: Operator
Entity Name: ABC CONSTRUCTION CO INC.
Entity Title: Not reported
Affiliation Address: Not reported
Affiliation City: Not reported
Affiliation State: Not reported
Affiliation Country: Not reported
Affiliation Zip: Not reported
Affiliation Phone: (619) 239-3428

Affiliation Type Desc: Parent Corporation
Entity Name: ABC CONSTRUCTION CO INC
Entity Title: Not reported
Affiliation Address: Not reported
Affiliation City: Not reported
Affiliation State: Not reported
Affiliation Country: Not reported
Affiliation Zip: Not reported
Affiliation Phone: Not reported

Name: ABC CONSTRUCTION CO INC
Address: 2665 NATIONAL AVE
City,State,Zip: SAN DIEGO, CA 92113
Site ID: 89252
CERS ID: T0607300927
CERS Description: Leaking Underground Storage Tank Cleanup Site

Violations:
Site ID: 89252
Site Name: ABC CONSTRUCTION CO INC
Violation Date: 04-03-2018

Map ID
Direction
Distance
Elevation

MAP FINDINGS

Site

Database(s)

EDR ID Number
EPA ID Number

ABC CONSTRUCTION CO (Continued)

1000108586

Citation: HSC 6.95 25505(c) - California Health and Safety Code, Chapter 6.95, Section(s) 25505(c)
Violation Description: Failure to have a business plan readily available to personnel of the business or the unified program facility with responsibilities for emergency response or training.
Violation Notes: Returned to compliance on 05/01/2018.
Violation Division: San Diego County Department of Env Health
Violation Program: HMRRP
Violation Source: CERS

Site ID: 89252
Site Name: ABC CONSTRUCTION CO INC
Violation Date: 04-11-2016
Citation: HSC 6.95 25508.2 - California Health and Safety Code, Chapter 6.95, Section(s) 25508.2
Violation Description: Failure to annually review and electronically certify that the business plan is complete, accurate, and up-to-date.
Violation Notes: Returned to compliance on 05/13/2016.
Violation Division: San Diego County Department of Env Health
Violation Program: HMRRP
Violation Source: CERS

Site ID: 89252
Site Name: ABC CONSTRUCTION CO INC
Violation Date: 04-11-2016
Citation: HSC 6.95 25505(a)(4) - California Health and Safety Code, Chapter 6.95, Section(s) 25505(a)(4)
Violation Description: Failure to provide initial and annual training to all employees in safety procedures in the event of a release or threatened release of a hazardous material or failure to document and maintain training records for a minimum of three years.
Violation Notes: Returned to compliance on 04/26/2016.
Violation Division: San Diego County Department of Env Health
Violation Program: HMRRP
Violation Source: CERS

Site ID: 89252
Site Name: ABC CONSTRUCTION CO INC
Violation Date: 04-03-2018
Citation: HSC 6.95 25505(a)(4) - California Health and Safety Code, Chapter 6.95, Section(s) 25505(a)(4)
Violation Description: Failure to provide initial and annual training to all employees in safety procedures in the event of a release or threatened release of a hazardous material or failure to document and maintain training records for a minimum of three years.
Violation Notes: Returned to compliance on 04/06/2018.
Violation Division: San Diego County Department of Env Health
Violation Program: HMRRP
Violation Source: CERS

Site ID: 89252
Site Name: ABC CONSTRUCTION CO INC
Violation Date: 04-03-2018
Citation: 22 CCR 12 66262.40(a) - California Code of Regulations, Title 22, Chapter 12, Section(s) 66262.40(a)
Violation Description: Failure to keep a copy of each properly signed manifest for at least three years from the date the waste was accepted by the initial

Map ID
Direction
Distance
Elevation

MAP FINDINGS

Site

Database(s)

EDR ID Number
EPA ID Number

ABC CONSTRUCTION CO (Continued)

1000108586

transporter. The manifest signed at the time the waste was accepted for transport shall be kept until receiving a signed copy from the designated facility which received the waste.
Returned to compliance on 05/01/2018.
Violation Notes: San Diego County Department of Env Health
Violation Division: HW
Violation Program: CERS
Violation Source:

Evaluation:
Eval General Type: Compliance Evaluation Inspection
Eval Date: 04-03-2018
Violations Found: Yes
Eval Type: Routine done by local agency
Eval Notes: Inspector: Anderson Sean Inspection ID:5883006
Eval Division: San Diego County Department of Env Health
Eval Program: HMRRP
Eval Source: CERS

Eval General Type: Compliance Evaluation Inspection
Eval Date: 04-03-2018
Violations Found: Yes
Eval Type: Routine done by local agency
Eval Notes: Inspector: Anderson Sean Inspection ID:5883006
Eval Division: San Diego County Department of Env Health
Eval Program: HW
Eval Source: CERS

Eval General Type: Compliance Evaluation Inspection
Eval Date: 04-11-2016
Violations Found: No
Eval Type: Routine done by local agency
Eval Notes: Inspector: Anderson Sean Inspection ID:4879088
Eval Division: San Diego County Department of Env Health
Eval Program: HW
Eval Source: CERS

Eval General Type: Compliance Evaluation Inspection
Eval Date: 04-11-2016
Violations Found: Yes
Eval Type: Routine done by local agency
Eval Notes: Inspector: Anderson Sean Inspection ID:4879088
Eval Division: San Diego County Department of Env Health
Eval Program: HMRRP
Eval Source: CERS

Coordinates:
Site ID: 89252
Facility Name: ABC CONSTRUCTION CO INC
Env Int Type Code: HWG
Program ID: 10385587
Coord Name: Not reported
Ref Point Type Desc: Center of a facility or station.
Latitude: 32.695620
Longitude: -117.136640

Map ID
Direction
Distance
Elevation

MAP FINDINGS

Site

Database(s)

EDR ID Number
EPA ID Number

ABC CONSTRUCTION CO (Continued)

1000108586

Affiliation:

Affiliation Type Desc: Environmental Contact
Entity Name: MARY LOU ENGLISH
Entity Title: Not reported
Affiliation Address: 3120 NATIONAL AV
Affiliation City: SAN DIEGO
Affiliation State: CA
Affiliation Country: Not reported
Affiliation Zip: 92113-2544
Affiliation Phone: Not reported

Affiliation Type Desc: Facility Mailing Address
Entity Name: Mailing Address
Entity Title: Not reported
Affiliation Address: 3120 NATIONAL AV
Affiliation City: SAN DIEGO
Affiliation State: CA
Affiliation Country: Not reported
Affiliation Zip: 92113-2544
Affiliation Phone: Not reported

Affiliation Type Desc: Identification Signer
Entity Name: MARY LOU ENGLISH
Entity Title: ACCOUNTANT
Affiliation Address: Not reported
Affiliation City: Not reported
Affiliation State: Not reported
Affiliation Country: Not reported
Affiliation Zip: Not reported
Affiliation Phone: Not reported

Affiliation Type Desc: Legal Owner
Entity Name: ABC CONSTRUCTION CO INC.
Entity Title: Not reported
Affiliation Address: 3120 NATIONAL AV
Affiliation City: SAN DIEGO
Affiliation State: CA
Affiliation Country: United States
Affiliation Zip: 92113-2544
Affiliation Phone: (619) 239-3428

Affiliation Type Desc: CUPA District
Entity Name: San Diego County Env Health
Entity Title: Not reported
Affiliation Address: PO Box 129261
Affiliation City: San Diego
Affiliation State: CA
Affiliation Country: Not reported
Affiliation Zip: 92112-9261
Affiliation Phone: (858) 505-6880

Affiliation Type Desc: Document Preparer
Entity Name: MARY LOU ENGLISH
Entity Title: Not reported
Affiliation Address: Not reported
Affiliation City: Not reported
Affiliation State: Not reported

Map ID
Direction
Distance
Elevation

MAP FINDINGS

Site

Database(s)

EDR ID Number
EPA ID Number

ABC CONSTRUCTION CO (Continued)

1000108586

Affiliation Country: Not reported
Affiliation Zip: Not reported
Affiliation Phone: Not reported

Affiliation Type Desc: Operator
Entity Name: ABC CONSTRUCTION CO INC.
Entity Title: Not reported
Affiliation Address: Not reported
Affiliation City: Not reported
Affiliation State: Not reported
Affiliation Country: Not reported
Affiliation Zip: Not reported
Affiliation Phone: (619) 239-3428

Affiliation Type Desc: Parent Corporation
Entity Name: ABC CONSTRUCTION CO INC
Entity Title: Not reported
Affiliation Address: Not reported
Affiliation City: Not reported
Affiliation State: Not reported
Affiliation Country: Not reported
Affiliation Zip: Not reported
Affiliation Phone: Not reported

Name: ABC CONSTRUCTION CO INC
Address: 2665 NATIONAL AVE
City,State,Zip: SAN DIEGO, CA 92113
Site ID: 89252
CERS ID: T0608106750
CERS Description: Cleanup Program Site

Violations:

Site ID: 89252
Site Name: ABC CONSTRUCTION CO INC
Violation Date: 04-03-2018
Citation: HSC 6.95 25505(c) - California Health and Safety Code, Chapter 6.95, Section(s) 25505(c)
Violation Description: Failure to have a business plan readily available to personnel of the business or the unified program facility with responsibilities for emergency response or training.
Violation Notes: Returned to compliance on 05/01/2018.
Violation Division: San Diego County Department of Env Health
Violation Program: HMRRP
Violation Source: CERS

Site ID: 89252
Site Name: ABC CONSTRUCTION CO INC
Violation Date: 04-11-2016
Citation: HSC 6.95 25508.2 - California Health and Safety Code, Chapter 6.95, Section(s) 25508.2
Violation Description: Failure to annually review and electronically certify that the business plan is complete, accurate, and up-to-date.
Violation Notes: Returned to compliance on 05/13/2016.
Violation Division: San Diego County Department of Env Health
Violation Program: HMRRP
Violation Source: CERS

Map ID
Direction
Distance
Elevation

MAP FINDINGS

Site

Database(s)

EDR ID Number
EPA ID Number

ABC CONSTRUCTION CO (Continued)

1000108586

Site ID: 89252
Site Name: ABC CONSTRUCTION CO INC
Violation Date: 04-11-2016
Citation: HSC 6.95 25505(a)(4) - California Health and Safety Code, Chapter 6.95, Section(s) 25505(a)(4)
Violation Description: Failure to provide initial and annual training to all employees in safety procedures in the event of a release or threatened release of a hazardous material or failure to document and maintain training records for a minimum of three years.
Violation Notes: Returned to compliance on 04/26/2016.
Violation Division: San Diego County Department of Env Health
Violation Program: HMRRP
Violation Source: CERS

Site ID: 89252
Site Name: ABC CONSTRUCTION CO INC
Violation Date: 04-03-2018
Citation: HSC 6.95 25505(a)(4) - California Health and Safety Code, Chapter 6.95, Section(s) 25505(a)(4)
Violation Description: Failure to provide initial and annual training to all employees in safety procedures in the event of a release or threatened release of a hazardous material or failure to document and maintain training records for a minimum of three years.
Violation Notes: Returned to compliance on 04/06/2018.
Violation Division: San Diego County Department of Env Health
Violation Program: HMRRP
Violation Source: CERS

Site ID: 89252
Site Name: ABC CONSTRUCTION CO INC
Violation Date: 04-03-2018
Citation: 22 CCR 12 66262.40(a) - California Code of Regulations, Title 22, Chapter 12, Section(s) 66262.40(a)
Violation Description: Failure to keep a copy of each properly signed manifest for at least three years from the date the waste was accepted by the initial transporter. The manifest signed at the time the waste was accepted for transport shall be kept until receiving a signed copy from the designated facility which received the waste.
Violation Notes: Returned to compliance on 05/01/2018.
Violation Division: San Diego County Department of Env Health
Violation Program: HW
Violation Source: CERS

Evaluation:
Eval General Type: Compliance Evaluation Inspection
Eval Date: 04-03-2018
Violations Found: Yes
Eval Type: Routine done by local agency
Eval Notes: Inspector: Anderson Sean Inspection ID:5883006
Eval Division: San Diego County Department of Env Health
Eval Program: HMRRP
Eval Source: CERS

Eval General Type: Compliance Evaluation Inspection
Eval Date: 04-03-2018
Violations Found: Yes
Eval Type: Routine done by local agency

Map ID
Direction
Distance
Elevation

MAP FINDINGS

Site

Database(s)

EDR ID Number
EPA ID Number

ABC CONSTRUCTION CO (Continued)

1000108586

Eval Notes: Inspector: Anderson Sean Inspection ID:5883006
Eval Division: San Diego County Department of Env Health
Eval Program: HW
Eval Source: CERS

Eval General Type: Compliance Evaluation Inspection
Eval Date: 04-11-2016
Violations Found: No
Eval Type: Routine done by local agency
Eval Notes: Inspector: Anderson Sean Inspection ID:4879088
Eval Division: San Diego County Department of Env Health
Eval Program: HW
Eval Source: CERS

Eval General Type: Compliance Evaluation Inspection
Eval Date: 04-11-2016
Violations Found: Yes
Eval Type: Routine done by local agency
Eval Notes: Inspector: Anderson Sean Inspection ID:4879088
Eval Division: San Diego County Department of Env Health
Eval Program: HMRRP
Eval Source: CERS

Coordinates:
Site ID: 89252
Facility Name: ABC CONSTRUCTION CO INC
Env Int Type Code: HWG
Program ID: 10385587
Coord Name: Not reported
Ref Point Type Desc: Center of a facility or station.
Latitude: 32.695620
Longitude: -117.136640

Affiliation:
Affiliation Type Desc: Environmental Contact
Entity Name: MARY LOU ENGLISH
Entity Title: Not reported
Affiliation Address: 3120 NATIONAL AV
Affiliation City: SAN DIEGO
Affiliation State: CA
Affiliation Country: Not reported
Affiliation Zip: 92113-2544
Affiliation Phone: Not reported

Affiliation Type Desc: Facility Mailing Address
Entity Name: Mailing Address
Entity Title: Not reported
Affiliation Address: 3120 NATIONAL AV
Affiliation City: SAN DIEGO
Affiliation State: CA
Affiliation Country: Not reported
Affiliation Zip: 92113-2544
Affiliation Phone: Not reported

Affiliation Type Desc: Identification Signer
Entity Name: MARY LOU ENGLISH

Map ID
Direction
Distance
Elevation

MAP FINDINGS

Site

Database(s)

EDR ID Number
EPA ID Number

ABC CONSTRUCTION CO (Continued)

1000108586

Entity Title: ACCOUNTANT
Affiliation Address: Not reported
Affiliation City: Not reported
Affiliation State: Not reported
Affiliation Country: Not reported
Affiliation Zip: Not reported
Affiliation Phone: Not reported

Affiliation Type Desc: Legal Owner
Entity Name: ABC CONSTRUCTION CO INC.
Entity Title: Not reported
Affiliation Address: 3120 NATIONAL AV
Affiliation City: SAN DIEGO
Affiliation State: CA
Affiliation Country: United States
Affiliation Zip: 92113-2544
Affiliation Phone: (619) 239-3428

Affiliation Type Desc: CUPA District
Entity Name: San Diego County Env Health
Entity Title: Not reported
Affiliation Address: PO Box 129261
Affiliation City: San Diego
Affiliation State: CA
Affiliation Country: Not reported
Affiliation Zip: 92112-9261
Affiliation Phone: (858) 505-6880

Affiliation Type Desc: Document Preparer
Entity Name: MARY LOU ENGLISH
Entity Title: Not reported
Affiliation Address: Not reported
Affiliation City: Not reported
Affiliation State: Not reported
Affiliation Country: Not reported
Affiliation Zip: Not reported
Affiliation Phone: Not reported

Affiliation Type Desc: Operator
Entity Name: ABC CONSTRUCTION CO INC.
Entity Title: Not reported
Affiliation Address: Not reported
Affiliation City: Not reported
Affiliation State: Not reported
Affiliation Country: Not reported
Affiliation Zip: Not reported
Affiliation Phone: (619) 239-3428

Affiliation Type Desc: Parent Corporation
Entity Name: ABC CONSTRUCTION CO INC
Entity Title: Not reported
Affiliation Address: Not reported
Affiliation City: Not reported
Affiliation State: Not reported
Affiliation Country: Not reported
Affiliation Zip: Not reported
Affiliation Phone: Not reported

MAP FINDINGS

Map ID
 Direction
 Distance
 Elevation

Site

Database(s)

EDR ID Number
 EPA ID Number

AK215
NW 1025 SIGSBEE ST.
 1/4-1/2 SAN DIEGO, CA 92113
 0.373 mi.
 1971 ft. **Site 2 of 2 in cluster AK**

Relative: NOTIFY 65:
Lower Date Reported: Not reported
 Staff Initials: Not reported
Actual: Board File Number: Not reported
 35 ft. Facility Type: Not reported
 Discharge Date: Not reported
 Issue Date: Not reported
 Incident Description: Not reported

CA Notify 65 S100178402
 N/A

216 **SOUTHWEST MARINE INC**
South 1427 W SAMPSON ST
 1/4-1/2 SAN DIEGO, CA 92113
 0.376 mi.
 1985 ft.

Relative: SAN DIEGO CO. SAM:
Lower Name: SOUTHWEST MARINE INC
 Address: 1427 W SAMPSON ST
Actual: City,State,Zip: SAN DIEGO, CA 92113
 11 ft. Case Number: H09689-003
 Agency: CA Regional Water Quality Control Board
Funding: **Non Billable**
 Facility Type: Complaint
 Facility Status: Remedial Investigation
 Date: 11/2/2009
 Date Began: 9/11/2002

CA SAN DIEGO CO. SAM S108407254
 N/A

AL217
NW 1702 NATIONAL AVE
 1/4-1/2 SAN DIEGO, CA 92113
 0.380 mi.
 2006 ft. **Site 1 of 2 in cluster AL**

Relative: NOTIFY 65:
Lower Date Reported: Not reported
 Staff Initials: Not reported
Actual: Board File Number: Not reported
 40 ft. Facility Type: Not reported
 Discharge Date: Not reported
 Issue Date: Not reported
 Incident Description: Not reported

CA Notify 65 S100178362
 N/A

MAP FINDINGS

Map ID
 Direction
 Distance
 Elevation

Site

Database(s)

EDR ID Number
 EPA ID Number

**AL218
 NW
 1/4-1/2
 0.380 mi.
 2006 ft.**

**SUPER WELDING OF SO. CA., INC.
 1702 NATIONAL AV
 SAN DIEGO, CA 92123**

**CA SAN DIEGO CO. SAM
 CA CPS-SLIC
 CA CERS**

**S108407264
 N/A**

Site 2 of 2 in cluster AL

**Relative:
 Lower
 Actual:
 40 ft.**

SAN DIEGO CO. SAM:

Name: SUPER WELDING OF SO. CA., INC.
 Address: 1702 NATIONAL AV
 City,State,Zip: SAN DIEGO, CA 92123
 Case Number: H16472-001
 Agency: DEH Site Assessment & Mitigation
Funding: Private - VAP
 Facility Type: Soils Only
 Facility Status: Closed Case
 Date: 3/28/2006
 Date Began: Not reported

CPS-SLIC:

Name: SUPER WELDING OF SO. CA., INC.
 Address: 1702 NATIONAL AV
 City,State,Zip: SAN DIEGO, CA 92123
 Region: STATE
Facility Status: Completed - Case Closed
 Status Date: 03/28/2006
 Global Id: T06019741983
 Lead Agency: SAN DIEGO COUNTY LOP
 Lead Agency Case Number: H16472-001
 Latitude: 32.703069
 Longitude: -117.14797
 Case Type: Cleanup Program Site
 Case Worker: Not reported
 Local Agency: Not reported
 RB Case Number: Not reported
 File Location: Local Agency
 Potential Media Affected: Not reported
 Potential Contaminants of Concern: Not reported
 Site History: Not reported

Click here to access the California GeoTracker records for this facility:

CERS:

Name: SUPER WELDING OF SO. CA., INC.
 Address: 1702 NATIONAL AV
 City,State,Zip: SAN DIEGO, CA 92123
 Site ID: 239426
 CERS ID: T06019741983
 CERS Description: Cleanup Program Site

Map ID
Direction
Distance
Elevation

MAP FINDINGS

Site

Database(s)

EDR ID Number
EPA ID Number

AM219 **PORT OF SAN DIEGO**
West **1875 WATER ST**
1/4-1/2 **SAN DIEGO, CA 92101**
0.405 mi.
2140 ft. **Site 1 of 2 in cluster AM**

CA LUST **S101302186**
CA SAN DIEGO CO. SAM **N/A**
CA CPS-SLIC
CA San Diego Co. HMMD
CA HIST CORTESE
CA CERS

Relative:
Lower

Actual:
11 ft.

LUST REG 9:
Region: 9
Status: Case Closed
Case Number: 9UT921
Local Case: H24706-001
Substance: Diesel
Qty Leaked: 0
Abate Method: No Action Required - incident is minor, requiring no remedial action
Local Agency: San Diego
How Found: Other Means
How Stopped: Not reported
Source: Unknown
Cause: Unknown
Lead Agency: Local Agency
Case Type: Other ground water affected
Date Found: 02/23/1988
Date Stopped: 01/01/1974
Confirm Date: 11/02/1987
Submit Workplan: Not reported
Prelim Assess: 03/10/1988
Desc Pollution: Not reported
Remed Plan: 05/26/1992
Remed Action: 11/5/92
Began Monitor: Not reported
Release Date: 03/01/1988
Enforce Date: Not reported
Closed Date: 12/5/96
Enforce Type: Not reported
Pilot Program: LOP
Basin Number: 908.22
GW Depth: 7.0'
Beneficial Use: NBNB/E
NPDES Number: Not reported
Priority: 2B
File Dispn: File discarded, case closed
Interim Remedial Actions: Yes
Cleanup and Abatement order Number: Not reported
Waste Discharge Requirement Number: Not reported

LUST:

Name: SAN DIEGO UNIFIED PORT DIST
Address: 1875 WATER ST
City,State,Zip: SAN DIEGO, CA 921132131
Lead Agency: SAN DIEGO COUNTY LOP
Case Type: LUST Cleanup Site
Geo Track: http://geotracker.waterboards.ca.gov/profile_report.asp?global_id=T0607303164
Global Id: T0607303164
Latitude: 32.6966199
Longitude: -117.1506817
Status: Completed - Case Closed
Status Date: 12/05/1996
Case Worker: Not reported

Map ID
Direction
Distance
Elevation

MAP FINDINGS

Site

Database(s)

EDR ID Number
EPA ID Number

PORT OF SAN DIEGO (Continued)

S101302186

RB Case Number: 9UT921
Local Agency: Not reported
File Location: Local Agency
Local Case Number: H24706-001
Potential Media Affect: Aquifer used for drinking water supply
Potential Contaminants of Concern: Diesel
Site History: Not reported

LUST:

Global Id: T0607303164
Action Type: Other
Date: 01/01/1974
Action: Leak Began

Global Id: T0607303164
Action Type: Other
Date: 01/01/1974
Action: Leak Discovery

Global Id: T0607303164
Action Type: Other
Date: 01/01/1974
Action: Leak Stopped

Global Id: T0607303164
Action Type: ENFORCEMENT
Date: 03/01/1988
Action: Notice of Responsibility

Global Id: T0607303164
Action Type: Other
Date: 02/23/1988
Action: Leak Reported

LUST:

Global Id: T0607303164
Status: Open - Case Begin Date
Status Date: 01/01/1974

Global Id: T0607303164
Status: Completed - Case Closed
Status Date: 12/05/1996

SAN DIEGO CO. SAM:

Name: SAN DIEGO UNIFIED PORT DIST
Address: 1875 WATER ST
City,State,Zip: SAN DIEGO, CA 921132131
Case Number: H24706-001
Agency: DEH Site Assessment & Mitigation
Funding: LOP - Federal Fund
Facility Type: Drinking Water Aquifer Impacted
Facility Status: Closed Case
Date: 12/5/1996
Date Began: 1/1/1974

Name: SAN DIEGO UNIFIED PORT DIST

Map ID
Direction
Distance
Elevation

MAP FINDINGS

Site

Database(s)

EDR ID Number
EPA ID Number

PORT OF SAN DIEGO (Continued)

S101302186

Address: 1875 WATER ST
City,State,Zip: SAN DIEGO, CA 921132131
Case Number: H24706-002
Agency: DEH Site Assessment & Mitigation
Funding: Non Billable
Facility Type: Complaint
Facility Status: Preliminary Assessment
Date: 12/4/1996
Date Began: 12/4/1996

CPS-SLIC:

Name: WATER STREET SITE
Address: 1875 WATER ST
City,State,Zip: SAN DIEGO, CA 921132131
Region: STATE
Facility Status: Completed - Case Closed
Status Date: 09/13/2017
Global Id: T0608133034
Lead Agency: SAN DIEGO RWQCB (REGION 9)
Lead Agency Case Number: H24706-002
Latitude: 32.6963974695197
Longitude: -117.150338335968
Case Type: Cleanup Program Site
Case Worker: SAM
Local Agency: Not reported
RB Case Number: 2090070
File Location: Local Agency
Potential Media Affected: Soil
Potential Contaminants of Concern: Benzene, Diesel, Ethylbenzene, Gasoline, Heating Oil / Fuel Oil, Toluene, Xylene

Site History: Evidence of a hazardous substance release was reported to the County of San Diego, Department of Environmental Health (DEH), Site Assessment and Mitigation Program (SAM). DEH referred this case to the Water Board for follow up. The property owner is the Port of San Diego. The suspected source is a pipeline and the amount released is unknown. The Port prepared a report summarizing the existing data for the site. The Port conducted a soil and groundwater investigation in spring 2017 to assess site conditions and verify that residual contamination does not pose a risk to human health or the environment. The results of the investigation indicated that the site does not pose a risk. Remaining constituents are present at very low concentrations and are present beneath the paved parking lot at depths at least 5 feet bgs. The case has been closed under the State's Low-Threat Underground Storage Tank Case Closure Policy.

[Click here to access the California GeoTracker records for this facility:](#)

HMMD SAN DIEGO:

Name: SAN DIEGO UNIFIED PORT DIST
Address: 1875 WATER ST
City,State,Zip: SAN DIEGO, CA 92113
Permit Number: 124706
Business Type: Not reported
EPA Id Number: Not reported
APN: DEH-124706
Last HMMD Inspection: Not reported

Map ID
Direction
Distance
Elevation

MAP FINDINGS

Site

Database(s)

EDR ID Number
EPA ID Number

PORT OF SAN DIEGO (Continued)

S101302186

Facility Telephone: Not reported
Permit Status: INAC
Permit Expiration: Not reported
Date Last Updated: 11/02/2012
Facility Owner: SAN DIEGO UNIFIED PORT DIST
Facility Mailing Address: P O BOX 488
Facility Mailing City: SAN DIEGO
Facility Mailing State: CA
Facility Mailing Zip: 92112-0488
UST Owner: SAN DIEGO UNIFIED PORT DIST
Handle Regulated Hazmat: Not reported
Own Or Operate UST: Not reported
Subject To APSA: Not reported
Generate Haz Waste: Not reported
Treat Haz Waste: Not reported
Generate Medical Waste: Not reported

UST:

UST Name: UNDERGROUND TANK 124706 T001
Last Update: 2012-11-02 14:17:38
Permit Number: 124706
Tank Type: UNKNOWN
Additional Id: AT2659
Capacity Gallons: 5000
UST Contents: REGULAR UNLEADED
Other Content Info: REGULAR UNLEADED
Reg Status: REMOVED
Remove Close Date: 1992-08-24 00:00:00
Year Installed: Not reported
Pipe Type: Not reported
Delivery System: Not reported
Monitor Code: 90
UST Monitor Method: NO MONITORING ALTERNATIVE SELECTED. VERIFY AND ENTER MONITORING ALTERNATIVE DURING INSPECTION.

UST Name: UNDERGROUND TANK 124706 T002
Last Update: 2012-11-02 14:17:38
Permit Number: 124706
Tank Type: UNKNOWN
Additional Id: AT2659
Capacity Gallons: 7500
UST Contents: DIESEL
Other Content Info: DIESEL
Reg Status: REMOVED
Remove Close Date: 1992-08-24 00:00:00
Year Installed: Not reported
Pipe Type: Not reported
Delivery System: Not reported
Monitor Code: 90
UST Monitor Method: NO MONITORING ALTERNATIVE SELECTED. VERIFY AND ENTER MONITORING ALTERNATIVE DURING INSPECTION.

UST Name: UNDERGROUND TANK 124706 T003
Last Update: 2012-11-02 14:17:38
Permit Number: 124706
Tank Type: UNKNOWN
Additional Id: AT2659
Capacity Gallons: 7500

Map ID
Direction
Distance
Elevation

MAP FINDINGS

Site

Database(s)

EDR ID Number
EPA ID Number

PORT OF SAN DIEGO (Continued)

S101302186

UST Contents: DIESEL
Other Content Info: DIESEL
Reg Status: REMOVED
Remove Close Date: 1992-08-24 00:00:00
Year Installed: Not reported
Pipe Type: Not reported
Delivery System: Not reported
Monitor Code: 90
UST Monitor Method: NO MONITORING ALTERNATIVE SELECTED. VERIFY AND ENTER MONITORING ALTERNATIVE DURING INSPECTION.

UST Name: UNDERGROUND TANK 124706 T004
Last Update: 2012-11-02 14:17:38
Permit Number: 124706
Tank Type: UNKNOWN
Additional Id: AT2659
Capacity Gallons: 2000
UST Contents: Not reported
Other Content Info: GASOLINE & WASTE OIL
Reg Status: REMOVED
Remove Close Date: 1992-08-24 00:00:00
Year Installed: Not reported
Pipe Type: Not reported
Delivery System: Not reported
Monitor Code: 90
UST Monitor Method: NO MONITORING ALTERNATIVE SELECTED. VERIFY AND ENTER MONITORING ALTERNATIVE DURING INSPECTION.

HIST CORTESE:
edr_fname: PORT OF SAN DIEGO
edr_fadd1: 1875 WATER
City,State,Zip: SAN DIEGO, CA 92101
Region: CORTESE
Facility County Code: 37
Reg By: LTNKA
Reg Id: 9UT921

CERS:
Name: WATER STREET SITE
Address: 1875 WATER ST
City,State,Zip: SAN DIEGO, CA 921132131
Site ID: 208156
CERS ID: T0607303164
CERS Description: Leaking Underground Storage Tank Cleanup Site

Affiliation:
Affiliation Type Desc: Regional Board Caseworker
Entity Name: SARAH A. MEARON - SAN DIEGO RWQCB (REGION 9)
Entity Title: Not reported
Affiliation Address: 2375 NORTHSIDE DRIVE, SUITE 100
Affiliation City: SAN DIEGO
Affiliation State: CA
Affiliation Country: Not reported
Affiliation Zip: Not reported
Affiliation Phone: 6195213363

Map ID
 Direction
 Distance
 Elevation

MAP FINDINGS

Site

Database(s)

EDR ID Number
 EPA ID Number

PORT OF SAN DIEGO (Continued)

S101302186

Name: WATER STREET SITE
 Address: 1875 WATER ST
 City,State,Zip: SAN DIEGO, CA 921132131
 Site ID: 208156
 CERS ID: T0608133034
 CERS Description: Cleanup Program Site

Affiliation:
 Affiliation Type Desc: Regional Board Caseworker
 Entity Name: SARAH A. MEARON - SAN DIEGO RWQCB (REGION 9)
 Entity Title: Not reported
 Affiliation Address: 2375 NORTHSIDE DRIVE, SUITE 100
 Affiliation City: SAN DIEGO
 Affiliation State: CA
 Affiliation Country: Not reported
 Affiliation Zip: Not reported
 Affiliation Phone: 6195213363

AN220
ESE
1/4-1/2
0.414 mi.
2186 ft.

SAN DIEGO HOUSING COMMISSION
2650 BOSTON AV
SAN DIEGO, CA 92113
Site 1 of 2 in cluster AN

CA SAN DIEGO CO. SAM **S106063110**
CA San Diego Co. HMMD **N/A**

Relative:
Higher
Actual:
45 ft.

SAN DIEGO CO. SAM:
 Name: SAN DIEGO HOUSING COMMISSION
 Address: 2650 BOSTON AV
 City,State,Zip: SAN DIEGO, CA 92113
 Case Number: H29927-002
 Agency: DEH Site Assessment & Mitigation
Funding: Private - VAP
 Facility Type: Soils Only
 Facility Status: Remedial Investigation
 Date: 7/10/2009
 Date Began: Not reported

HMMD SAN DIEGO:

Name: SAN DIEGO HOUSING COMMISSION
 Address: 2650 BOSTON AV
 City,State,Zip: SAN DIEGO, CA 92113
 Permit Number: 129927
 Business Type: Not reported
 EPA Id Number: Not reported
 APN: 538-752-21-00
 Last HMMD Inspection: Not reported
 Facility Telephone: Not reported
 Permit Status: INAC
 Permit Expiration: Not reported
 Date Last Updated: 11/02/2012
 Facility Owner: SAN DIEGO HOUSING COMMISSION
 Facility Mailing Address: 1625 NEWTON AV
 Facility Mailing City: SAN DIEGO
 Facility Mailing State: CA
 Facility Mailing Zip: 92113-1012
 UST Owner: Not reported
 Handle Regulated Hazmat: Not reported
 Own Or Operate UST: Not reported

Map ID
Direction
Distance
Elevation

MAP FINDINGS

Site

Database(s)

EDR ID Number
EPA ID Number

SAN DIEGO HOUSING COMMISSION (Continued)

S106063110

Subject To APSA: Not reported
Generate Haz Waste: Not reported
Treat Haz Waste: Not reported
Generate Medical Waste: Not reported

AN221
ESE
1/4-1/2
0.414 mi.
2186 ft.

SAN DIEGO HOUSING COMMISSION
2650-52 BOSTON AV
SAN DIEGO, CA 92113

CA CPS-SLIC **S110041759**
CA CERS **N/A**

Site 2 of 2 in cluster AN

Relative:
Higher

Actual:
45 ft.

CPS-SLIC:
Name: SAN DIEGO HOUSING COMMISSION
Address: 2650-52 BOSTON AV
City,State,Zip: SAN DIEGO, CA 92113
Region: STATE
Facility Status: Completed - Case Closed
Status Date: 12/07/2010
Global Id: T10000001536
Lead Agency: SAN DIEGO COUNTY LOP
Lead Agency Case Number: H29927-002
Latitude: 32.6941881675206
Longitude: -117.136921837385
Case Type: Cleanup Program Site
Case Worker: TS
Local Agency: SAN DIEGO COUNTY LOP
RB Case Number: Not reported
File Location: Not reported
Potential Media Affected: Not reported
Potential Contaminants of Concern: Not reported
Site History: Please see Site Documents.

Click here to access the California GeoTracker records for this facility:

Name: SAN DIEGO HOUSING COMMISSION
Address: 2650-52 BOSTON AV
City,State,Zip: SAN DIEGO, CA 92113
Region: STATE
Facility Status: Completed - Case Closed
Status Date: 07/16/1998
Global Id: T0608113643
Lead Agency: SAN DIEGO COUNTY LOP
Lead Agency Case Number: H29927-001
Latitude: 32.6940788345302
Longitude: -117.136915499337
Case Type: Cleanup Program Site
Case Worker: Not reported
Local Agency: Not reported
RB Case Number: Not reported
File Location: Local Agency
Potential Media Affected: Soil
Potential Contaminants of Concern: Waste Oil / Motor / Hydraulic / Lubricating
Site History: Not reported

Click here to access the California GeoTracker records for this facility:

Name: SAN DIEGO HOUSING COMMISSION
Address: 2650-52 BOSTON AV

Map ID
Direction
Distance
Elevation

MAP FINDINGS

Site

Database(s)

EDR ID Number
EPA ID Number

SAN DIEGO HOUSING COMMISSION (Continued)

S110041759

City,State,Zip: SAN DIEGO, CA 92113
Region: STATE
Facility Status: **Completed - Case Closed**
Status Date: 03/19/1998
Global Id: T0608114591
Lead Agency: SAN DIEGO COUNTY LOP
Lead Agency Case Number: H29926-001
Latitude: 32.6940571646347
Longitude: -117.136810355565
Case Type: Cleanup Program Site
Case Worker: Not reported
Local Agency: Not reported
RB Case Number: Not reported
File Location: Local Agency
Potential Media Affected: Soil
Potential Contaminants of Concern: Waste Oil / Motor / Hydraulic / Lubricating
Site History: Not reported

[Click here to access the California GeoTracker records for this facility:](#)

CERS:

Name: SAN DIEGO HOUSING COMMISSION
Address: 2650-52 BOSTON AV
City,State,Zip: SAN DIEGO, CA 92113
Site ID: 198237
CERS ID: T0608113643
CERS Description: Cleanup Program Site

Coordinates:

Site ID: 198237
Facility Name: SAN DIEGO HOUSING COMMISSION
Env Int Type Code: CPS
Program ID: T0608113643
Coord Name: Not reported
Ref Point Type Desc: Unknown
Latitude: 32.694079
Longitude: -117.136915

Affiliation:

Affiliation Type Desc: Local Agency Caseworker
Entity Name: TERESA SHERMAN - SAN DIEGO COUNTY LOP
Entity Title: Not reported
Affiliation Address: P.O. Box 129261
Affiliation City: San Diego
Affiliation State: CA
Affiliation Country: Not reported
Affiliation Zip: Not reported
Affiliation Phone: Not reported

Name: SAN DIEGO HOUSING COMMISSION
Address: 2650-52 BOSTON AV
City,State,Zip: SAN DIEGO, CA 92113
Site ID: 198237
CERS ID: T0608114591
CERS Description: Cleanup Program Site

Map ID
Direction
Distance
Elevation

MAP FINDINGS

Site

Database(s)

EDR ID Number
EPA ID Number

SAN DIEGO HOUSING COMMISSION (Continued)

S110041759

Coordinates:

Site ID: 198237
Facility Name: SAN DIEGO HOUSING COMMISSION
Env Int Type Code: CPS
Program ID: T0608113643
Coord Name: Not reported
Ref Point Type Desc: Unknown
Latitude: 32.694079
Longitude: -117.136915

Affiliation:

Affiliation Type Desc: Local Agency Caseworker
Entity Name: TERESA SHERMAN - SAN DIEGO COUNTY LOP
Entity Title: Not reported
Affiliation Address: P.O. Box 129261
Affiliation City: San Diego
Affiliation State: CA
Affiliation Country: Not reported
Affiliation Zip: Not reported
Affiliation Phone: Not reported

Name: SAN DIEGO HOUSING COMMISSION
Address: 2650-52 BOSTON AV
City,State,Zip: SAN DIEGO, CA 92113
Site ID: 198237
CERS ID: T10000001536
CERS Description: Cleanup Program Site

Coordinates:

Site ID: 198237
Facility Name: SAN DIEGO HOUSING COMMISSION
Env Int Type Code: CPS
Program ID: T0608113643
Coord Name: Not reported
Ref Point Type Desc: Unknown
Latitude: 32.694079
Longitude: -117.136915

Affiliation:

Affiliation Type Desc: Local Agency Caseworker
Entity Name: TERESA SHERMAN - SAN DIEGO COUNTY LOP
Entity Title: Not reported
Affiliation Address: P.O. Box 129261
Affiliation City: San Diego
Affiliation State: CA
Affiliation Country: Not reported
Affiliation Zip: Not reported
Affiliation Phone: Not reported

Map ID
Direction
Distance
Elevation

MAP FINDINGS

Site

Database(s)

EDR ID Number
EPA ID Number

AM222
West
1/4-1/2
0.429 mi.
2267 ft.

FREIGHT HANDLERS INC
1790 WATER ST
SAN DIEGO, CA 92101

Site 2 of 2 in cluster AM

CA SAN DIEGO CO. SAM
CA CPS-SLIC
CA San Diego Co. HMMD
CA CERS

S104750828
N/A

Relative:
Lower

SAN DIEGO CO. SAM:

Actual:
15 ft.

Name: FREIGHT HANDLERS INC
Address: 1790 WATER ST
City,State,Zip: SAN DIEGO, CA 921017826
Case Number: H25935-002
Agency: DEH Site Assessment & Mitigation
Funding: Private - VAP
Facility Type: Complaint
Facility Status: Closed Case
Date: 12/1/1996
Date Began: Not reported

Name: FREIGHT HANDLERS INC
Address: 1790 WATER ST
City,State,Zip: SAN DIEGO, CA 921017826
Case Number: H25935-001
Agency: DEH Site Assessment & Mitigation
Funding: Private - VAP
Facility Type: Soils Only
Facility Status: Closed Case
Date: 2/7/1995
Date Began: 7/17/1990

CPS-SLIC:

Name: FREIGHT HANDLERS INC
Address: 1790 WATER ST
City,State,Zip: SAN DIEGO, CA 921017826
Region: STATE
Facility Status: Completed - Case Closed
Status Date: 02/07/1995
Global Id: T0608195545
Lead Agency: SAN DIEGO COUNTY LOP
Lead Agency Case Number: H25935-001
Latitude: 32.697445
Longitude: -117.152319
Case Type: Cleanup Program Site
Case Worker: Not reported
Local Agency: Not reported
RB Case Number: Not reported
File Location: Local Agency
Potential Media Affected: Not reported
Potential Contaminants of Concern: Not reported
Site History: Not reported

Click here to access the California GeoTracker records for this facility:

Name: FREIGHT HANDLERS INC
Address: 1790 WATER ST
City,State,Zip: SAN DIEGO, CA 921017826
Region: STATE
Facility Status: Completed - Case Closed
Status Date: 12/01/1996
Global Id: T0608125302

Map ID
Direction
Distance
Elevation

MAP FINDINGS

Site

Database(s)

EDR ID Number
EPA ID Number

FREIGHT HANDLERS INC (Continued)

S104750828

Lead Agency: SAN DIEGO COUNTY LOP
Lead Agency Case Number: H25935-002
Latitude: 32.697445
Longitude: -117.152319
Case Type: Cleanup Program Site
Case Worker: Not reported
Local Agency: Not reported
RB Case Number: Not reported
File Location: Local Agency
Potential Media Affected: Not reported
Potential Contaminants of Concern: Not reported
Site History: Not reported

[Click here to access the California GeoTracker records for this facility:](#)

HMMD SAN DIEGO:

Name: FREIGHT HANDLERS INC
Address: 1790 WATER ST
City,State,Zip: SAN DIEGO, CA 92101
Permit Number: 125935
Business Type: Not reported
EPA Id Number: Not reported
APN: DEH-125935
Last HMMD Inspection: Not reported
Facility Telephone: Not reported
Permit Status: INAC
Permit Expiration: Not reported
Date Last Updated: 11/02/2012
Facility Owner: FREIGHT HANDLERS INC
Facility Mailing Address: 1790 WATER ST
Facility Mailing City: SAN DIEGO
Facility Mailing State: CA
Facility Mailing Zip: 92101-7826
UST Owner: Not reported
Handle Regulated Hazmat: Not reported
Own Or Operate UST: Not reported
Subject To APSA: Not reported
Generate Haz Waste: Not reported
Treat Haz Waste: Not reported
Generate Medical Waste: Not reported

CERS:

Name: FREIGHT HANDLERS INC
Address: 1790 WATER ST
City,State,Zip: SAN DIEGO, CA 921017826
Site ID: 231702
CERS ID: T0608195545
CERS Description: Cleanup Program Site

Name: FREIGHT HANDLERS INC
Address: 1790 WATER ST
City,State,Zip: SAN DIEGO, CA 921017826
Site ID: 231702
CERS ID: T0608125302
CERS Description: Cleanup Program Site

MAP FINDINGS

Map ID
 Direction
 Distance
 Elevation

Site

Database(s)

EDR ID Number
 EPA ID Number

AO223 **SDUSD - MAINTENANCE YARD**
North **1826 IRVING AV**
1/4-1/2 **SAN DIEGO, CA 92113**
0.431 mi.
2277 ft. **Site 1 of 4 in cluster AO**

CA ENVIROSTOR **S106059787**
 CA LUST
 CA SAN DIEGO CO. SAM
 CA CPS-SLIC
 CA San Diego Co. HMMD
 CA SAN DIEGO CO LOP
 CA CERS

Relative:
Higher

Actual:
62 ft.

ENVIROSTOR:

Name: BRIDGE HOUSING
 Address: 1826 IRVING AVENUE
 City,State,Zip: SAN DIEGO, CA 92113
 Facility ID: 60000197
 Status: Refer: RWQCB
 Status Date: 12/04/2005
 Site Code: 401264
 Site Type: Evaluation
 Site Type Detailed: Evaluation
 Acres: 3.45
 NPL: NO
 Regulatory Agencies: SMBRP
 Lead Agency: SMBRP
 Program Manager: Safouh Sayed
 Supervisor: Emad Yemut
 Division Branch: Cleanup Cypress
 Assembly: 80
 Senate: 40
 Special Program: EPA - Target Site Investigation
 Restricted Use: NO
 Site Mgmt Req: NONE SPECIFIED
 Funding: EPA Grant
 Latitude: 32.70488
 Longitude: -117.1434
 APN: NONE SPECIFIED
 Past Use: TRANSPORTATION - WAREHOUSING, FUEL - VEHICLE STORAGE/ REFUELING
 Potential COC: Benzene TPH-gas Toluene Xylenes Benzene Toluene Xylenes Asbestos
 Containing Materials (ACM)
 Confirmed COC: Toluene Benzene Xylenes Toluene TPH-gas Benzene Xylenes Asbestos
 Containing Materials (ACM)
 Potential Description: OTH, SOIL, SV, OTH
 Alias Name: 401264
 Alias Type: Project Code (Site Code)
 Alias Name: 60000197
 Alias Type: Envirostor ID Number

Completed Info:

Completed Area Name: Not reported
 Completed Sub Area Name: Not reported
 Completed Document Type: Not reported
 Completed Date: Not reported
 Comments: Not reported

 Future Area Name: Not reported
 Future Sub Area Name: Not reported
 Future Document Type: Not reported
 Future Due Date: Not reported
 Schedule Area Name: Not reported
 Schedule Sub Area Name: Not reported
 Schedule Document Type: Not reported
 Schedule Due Date: Not reported

Map ID
Direction
Distance
Elevation

MAP FINDINGS

Site

Database(s)

EDR ID Number
EPA ID Number

SDUSD - MAINTENANCE YARD (Continued)

S106059787

Schedule Revised Date: Not reported

LUST:

Name: SDUSD - MAINTENANCE
Address: 1826 IRVING AV
City,State,Zip: SAN DIEGO, CA 921131121
Lead Agency: SAN DIEGO COUNTY LOP
Case Type: LUST Cleanup Site
Geo Track: http://geotracker.waterboards.ca.gov/profile_report.asp?global_id=T0607302301
Global Id: T0607302301
Latitude: 32.7049168911357
Longitude: -117.142418324947
Status: Completed - Case Closed
Status Date: 07/05/2011
Case Worker: TS
RB Case Number: 9UT3532
Local Agency: SAN DIEGO COUNTY LOP
File Location: Local Agency
Local Case Number: H01530-003
Potential Media Affect: Other Groundwater (uses other than drinking water)
Potential Contaminants of Concern: Gasoline
Site History: This case was originally opened after gasoline hydrocarbons were detected in soil samples collected during the removal of two underground storage tanks (UST) in August 1997. In 1998, the case was expanded to include an earlier release case H01530-002 from a UST that was removed in October of 1989, and case H01530-002 was administratively closed. A monitoring well (MW1) was installed in the former tank pit in 2002. Less than one-tenth of a foot of free product has been intermittently detected in this well since it was installed, and subsequently removed by bailing. Three additional wells were installed in 2008 and several soil borings have been drilled at the site. Free product has not been detected in any other wells. The soil borings indicated that the free product is limited in extent. The depth to groundwater is approximately 44 feet below ground surface. The concentrations of dissolved phase gasoline constituents outside of the tank pit area have generally been below the maximum contaminant levels with the exception of benzene. In March 2009, benzene was detected in groundwater at 1.05 ug/l in well MW3. The groundwater is designated as non-beneficial use. The nearest surface water body is San Diego Bay, which is greater than 4000 feet away from the site. A Corrective Action Plan was prepared for the site in which the consultant proposed natural attenuation for remediation of the free product. The consultant estimated that 1,667 cubic yards of contaminated soil are present at the site to a depth of approximately 50 feet below ground surface, covering a surface area of approximately 900 square feet. The consultant stated that the contaminated soil does not pose a threat to utilities that are buried at shallow depths (less than 20 feet). A soil vapor survey was conducted that indicated that the soil did not pose an excess cancer risk for vapor intrusion onsite or to neighboring residential properties. The consultant concluded that the free product was limited in extent, had been removed to the extent practical, and did not pose a threat to either human health, safety or the environment. The consultant requested no further action for the site and DEH concurred.

LUST:

Map ID
Direction
Distance
Elevation

MAP FINDINGS

Site

Database(s)

EDR ID Number
EPA ID Number

SDUSD - MAINTENANCE YARD (Continued)

S106059787

Global Id: T0607302301
Contact Type: Local Agency Caseworker
Contact Name: TERESA SHERMAN
Organization Name: SAN DIEGO COUNTY LOP
Address: P.O. Box 129261
City: San Diego
Email: teresa.sherman@sdcounty.ca.gov
Phone Number: Not reported

LUST:

Global Id: T0607302301
Action Type: ENFORCEMENT
Date: 07/13/2009
Action: Letter - Notice

Global Id: T0607302301
Action Type: RESPONSE
Date: 06/05/2010
Action: CAP/RAP - Feasibility Study Report

Global Id: T0607302301
Action Type: ENFORCEMENT
Date: 11/19/2009
Action: Technical Correspondence / Assistance / Other

Global Id: T0607302301
Action Type: Other
Date: 08/15/1997
Action: Leak Began

Global Id: T0607302301
Action Type: ENFORCEMENT
Date: 04/16/2010
Action: Technical Correspondence / Assistance / Other

Global Id: T0607302301
Action Type: ENFORCEMENT
Date: 07/22/2010
Action: Technical Correspondence / Assistance / Other

Global Id: T0607302301
Action Type: Other
Date: 08/15/1997
Action: Leak Discovery

Global Id: T0607302301
Action Type: ENFORCEMENT
Date: 08/15/2003
Action: Notice of Violation

Global Id: T0607302301
Action Type: ENFORCEMENT
Date: 07/05/2011
Action: Closure/No Further Action Letter

Global Id: T0607302301
Action Type: ENFORCEMENT

Map ID
Direction
Distance
Elevation

MAP FINDINGS

Site

Database(s)

EDR ID Number
EPA ID Number

SDUSD - MAINTENANCE YARD (Continued)

S106059787

Date: 10/06/2010
Action: Technical Correspondence / Assistance / Other

Global Id: T0607302301
Action Type: Other
Date: 08/15/1997
Action: Leak Stopped

Global Id: T0607302301
Action Type: ENFORCEMENT
Date: 09/04/1997
Action: Notice of Responsibility

Global Id: T0607302301
Action Type: Other
Date: 08/26/1997
Action: Leak Reported

Global Id: T0607302301
Action Type: ENFORCEMENT
Date: 08/25/2008
Action: Technical Correspondence / Assistance / Other - #H01530-003-808SARR

LUST:

Global Id: T0607302301
Status: Open - Case Begin Date
Status Date: 08/15/1997

Global Id: T0607302301
Status: Open - Site Assessment
Status Date: 08/28/1997

Global Id: T0607302301
Status: Open - Site Assessment
Status Date: 11/19/2009

Global Id: T0607302301
Status: Completed - Case Closed
Status Date: 07/05/2011

Name: SDUSD - MAINTENANCE
Address: 1826 IRVING AV
City,State,Zip: SAN DIEGO, CA 921131121
Lead Agency: SAN DIEGO COUNTY LOP
Case Type: LUST Cleanup Site
Geo Track: http://geotracker.waterboards.ca.gov/profile_report.asp?global_id=T0607302739
Global Id: T0607302739
Latitude: 32.7049468
Longitude: -117.1433315
Status: Completed - Case Closed
Status Date: 04/28/2008
Case Worker: TS
RB Case Number: 9UT432
Local Agency: SAN DIEGO COUNTY LOP
File Location: Local Agency
Local Case Number: H01530-002

Map ID
Direction
Distance
Elevation

MAP FINDINGS

Site

Database(s)

EDR ID Number
EPA ID Number

SDUSD - MAINTENANCE YARD (Continued)

S106059787

Potential Media Affect: Other Groundwater (uses other than drinking water)
Potential Contaminants of Concern: Gasoline
Site History: Not reported

LUST:

Global Id: T0607302739
Contact Type: Local Agency Caseworker
Contact Name: TERESA SHERMAN
Organization Name: SAN DIEGO COUNTY LOP
Address: P.O. Box 129261
City: San Diego
Email: teresa.sherman@sdcounty.ca.gov
Phone Number: Not reported

LUST:

Global Id: T0607302739
Action Type: ENFORCEMENT
Date: 05/06/2008
Action: Closure/No Further Action Letter

Global Id: T0607302739
Action Type: Other
Date: 03/28/1989
Action: Leak Began

Global Id: T0607302739
Action Type: Other
Date: 03/28/1989
Action: Leak Discovery

Global Id: T0607302739
Action Type: RESPONSE
Date: 05/26/2005
Action: Correspondence

Global Id: T0607302739
Action Type: Other
Date: 08/11/1989
Action: Leak Stopped

Global Id: T0607302739
Action Type: ENFORCEMENT
Date: 03/28/1989
Action: Notice of Responsibility

Global Id: T0607302739
Action Type: ENFORCEMENT
Date: 04/16/2007
Action: Meeting

Global Id: T0607302739
Action Type: Other
Date: 03/28/1989
Action: Leak Reported

LUST:

Global Id: T0607302739

Map ID
Direction
Distance
Elevation

MAP FINDINGS

Site

Database(s)

EDR ID Number
EPA ID Number

SDUSD - MAINTENANCE YARD (Continued)

S106059787

Status: Open - Case Begin Date
Status Date: 03/28/1989

Global Id: T0607302739
Status: Completed - Case Closed
Status Date: 04/28/2008

SAN DIEGO CO. SAM:

Name: SDUSD - MAINTENANCE YARD
Address: 1826 IRVING AV
City,State,Zip: SAN DIEGO, CA 921131121
Case Number: H01530-001
Agency: DEH Site Assessment & Mitigation
Funding: Non Billable
Facility Type: Failed Integrity Test
Facility Status: Closed Case
Date: 4/5/1988
Date Began: 8/14/1986

Name: SDUSD - MAINTENANCE YARD
Address: 1826 IRVING AV
City,State,Zip: SAN DIEGO, CA 921131121
Case Number: H01530-002
Agency: DEH Site Assessment & Mitigation
Funding: LOP - State Fund
Facility Type: GW With No Beneficial Use Designation
Facility Status: Closed Case
Date: 4/28/2008
Date Began: 3/28/1989

Name: SDUSD - MAINTENANCE YARD
Address: 1826 IRVING AV
City,State,Zip: SAN DIEGO, CA 921131121
Case Number: H01530-003
Agency: DEH Site Assessment & Mitigation
Funding: LOP - State Fund
Facility Type: GW With No Beneficial Use Designation
Facility Status: Preliminary Assessment
Date: 8/27/1997
Date Began: 8/15/1997

Name: SDUSD - MAINTENANCE YARD
Address: 1826 IRVING AV
City,State,Zip: SAN DIEGO, CA 92113-1121
Case Number: H01530-004
Agency: DEH Site Assessment & Mitigation
Funding: Private - VAP
Facility Type: OX
Facility Status: Preliminary Assessment
Date: 10/1/2008
Date Began: 10/1/2008

CPS-SLIC:

Name: SDUSD - MAINTENANCE YARD
Address: 1826 IRVING AV

Map ID
Direction
Distance
Elevation

MAP FINDINGS

Site

Database(s)

EDR ID Number
EPA ID Number

SDUSD - MAINTENANCE YARD (Continued)

S106059787

City,State,Zip: SAN DIEGO, CA 92113
Region: STATE
Facility Status: **Completed - Case Closed**
Status Date: 05/14/2015
Global Id: T10000000450
Lead Agency: SAN DIEGO COUNTY LOP
Lead Agency Case Number: H01530-004
Latitude: 32.7046783583488
Longitude: -117.143099944614
Case Type: Cleanup Program Site
Case Worker: TS
Local Agency: SAN DIEGO COUNTY LOP
RB Case Number: Not reported
File Location: Not reported
Potential Media Affected: Soil
Potential Contaminants of Concern: Lead, Diesel, Gasoline, Waste Oil / Motor / Hydraulic / Lubricating
Site History: Voluntary Assistance Program (VAP) case #H01530-004 was opened for regulatory oversight of the redevelopment of a former school maintenance facility with known contamination. COMM22 LLC plans to redevelop the site in four phases, including Phase 1- Family Housing, Phase 2- Senior Housing, Phase 3- Residential Lofts, and Phase 4- For-Sale Housing. A Property Mitigation Plan (PMP) was approved by DEH in 2008 which details the proposed mitigation and soil management plans for redevelopment. In 2013, a PMP Addendum proposing that separate property closure reports be submitted for each of the four phases of development was approved by DEH. In April 2015, DEH approved a change in scope of this case (H01530-004) to include only the Phase 1 and Phase 2 areas in order to facilitate their closure following mitigation. The timeframes for mitigation and development of the Phase 3 and Phase 4 areas have not been determined. The Responsible Party agreed to open new VAP cases for these two areas in the future. In 2014, DEH approved the modification of the cleanup standard in the approved PMP for total lead in the landscaped areas to the revised 2009 residential California Human Health Screening Level (CHHSL) of 80 milligrams per kilogram (mg/kg). The commercial use CHHSL for total lead in soil was also revised in 2009 to 150 mg/kg. The site mitigation criteria for total petroleum hydrocarbons (TPH) in soil are 0.5 mg/kg for TPH as gasoline, 10 mg/kg for TPH as diesel, and 50 mg/kg for TPH as oil (typical laboratory reporting limits). Phase 1: COMM22 Family Housing Site: The Family Housing Site was redeveloped into a mixed-use complex with multi-story retail and family housing over two levels of underground parking. Concentrations of the constituents of concern or COCs (primarily lead and TPH) were elevated in soil samples collected across the Site. The 2015 Property Closure Report for the Family Housing Site states that COC-impacted soil was mitigated by excavation and appropriate off-site disposal. Approximately 17,408 tons (11,213 cubic yards) of impacted soil was transported off site as non-hazardous waste or California hazardous waste to appropriate regulated disposal facilities. In addition, approximately 41,812 cubic yards of inert soil was exported for off-site reuse pursuant to the requirements of the San Diego Regional Water Quality Control Boards (RWQCB) Resolution No. R9-2007-0104, Conditional Waiver No. 8, Attachment A. Groundwater beneath the Site has no designated beneficial uses, and was not encountered during site mitigation and building construction. Groundwater and free product impact from an unauthorized petroleum release case was investigated under case #H01530-003, which was closed in July 2011.

Map ID
Direction
Distance
Elevation

MAP FINDINGS

Site

Database(s)

EDR ID Number
EPA ID Number

SDUSD - MAINTENANCE YARD (Continued)

S106059787

In July 2013, soil vapor samples were collected beneath the future parking garage. A human-health risk assessment was conducted, and based on a calculated excess cancer risk below 1.00 E-06 (one-in-one-million) and a non-cancer hazard index of less than 1.0, the consultant concluded that there were no significant human-health risks from vapors. Confirmation soil samples were collected at the final subgrade elevation within a grid pattern. Lead concentrations did not exceed the worker exposure criterion of 150 mg/kg. However, elevated lead concentrations were reported in soil samples collected outside the limits of the construction excavation envelope (CEE). Soil with elevated lead concentrations along the sidewalls of the excavation was excavated to a depth of approximately three feet, and backfilled with inert soil. In addition, soil with lead concentrations above the RWQCBs Tier 1 screening levels of 15 mg/kg but below 150 mg/kg was reused in portions of the Site below hardscaped areas. According to the Property Closure Report for the Family Housing Site, all petroleum-impacted soil encountered in the CEE was exported off-site, and the top three feet of soil in all landscaped or exposed areas on the Site contain lead concentrations which are below the residential mitigation criteria of 80 mg/kg. In addition, clean imported fill was placed in the top one foot of all landscaped areas. Phase 2: COMM 22 Senior Housing Site The Senior Housing Site was redeveloped into a mixed-use complex with multi-story childcare and senior housing over one level of underground parking. Concentrations of the constituents of concern or COCs (primarily lead and TPH) were elevated in soil samples collected across the Site. The 2015 Property Closure Report for the Site states that COC-impacted soil was mitigated by excavation and appropriate off-site disposal. Approximately 912.38 tons (588 cubic yards) of impacted soil was transported off site as non-hazardous waste or California hazardous waste to appropriate regulated disposal facilities. In addition, approximately 6,622 cubic yards of inert soil was exported for off-site reuse pursuant to the requirements of the RWQCBs Resolution No. R9-2007-0104, Conditional Waiver No. 8, Attachment A. A soil vapor survey was conducted at the Site in 2006. No volatile organic compounds were detected in the vapor samples. Confirmation soil samples were collected at the final subgrade elevation within a grid pattern to assess whether the COC-impacted soil exceeded the mitigation criteria. One confirmation soil sample exceeded the residential criterion for total lead of 80 mg/kg, so three additional soil samples were collected in the same grid. Since the reported total lead concentrations in the three samples were below 80 mg/kg, the consultant concluded that further excavation of that grid area was not warranted. Elevated lead concentrations were also reported in excavation sidewall samples extending outside of the limits of the construction area. This soil was left in place because the soil is covered, is located at a depth greater than three feet, and/or contains lead concentrations below the worker exposure criteria of 150 mg/kg. In addition, the consultant states that soil with lead concentrations above the RWQCBs Tier 1 screening levels of 15 mg/kg but below 150 mg/kg was reused on site and incorporated into the cut and re-compaction zone of soil below the parking garage and building floor. The consultant concludes that the known and suspected releases of hazardous substances at the Family Housing Site and the Senior Housing Site have been assessed and mitigated; the remaining lead-impacted soil at the Site is located in areas which will prevent the general public and the future users of the Site from coming into

Map ID
Direction
Distance
Elevation

MAP FINDINGS

Site

Database(s)

EDR ID Number
EPA ID Number

SDUSD - MAINTENANCE YARD (Continued)

S106059787

contact with the COCs; there are no complete exposure pathways; and, subsurface conditions at the Site do not pose a risk to human health and groundwater resources at the Site. The consultant requests DEH concurrence with the assessment, mitigation, and confirmation sampling activities, and recommends no further action for the case. DEH concurs with closure of VAP Case #H01530-004, with no further action required at the COMM22 Family Housing and Senior Housing Sites. Future Phase 3 and Phase 4 mitigation and redevelopment will be handled under a separate DEH case number.

[Click here to access the California GeoTracker records for this facility:](#)

Name: SDUSD - MAINTENANCE
Address: 1826 IRVING AV
City,State,Zip: SAN DIEGO, CA 92113121
Region: STATE
Facility Status: Completed - Case Closed
Status Date: 04/05/1988
Global Id: T0608149012
Lead Agency: SAN DIEGO COUNTY LOP
Lead Agency Case Number: H01530-001
Latitude: 32.7048601
Longitude: -117.143253
Case Type: Cleanup Program Site
Case Worker: Not reported
Local Agency: Not reported
RB Case Number: Not reported
File Location: Local Agency
Potential Media Affected: Under Investigation
Potential Contaminants of Concern: Gasoline
Site History: Not reported

[Click here to access the California GeoTracker records for this facility:](#)

HMMD SAN DIEGO:

Name: SDUSD MAINTENANCE
Address: 1826 IRVING AV
City,State,Zip: SAN DIEGO, CA 92113
Permit Number: 101530
Business Type: 6HK29
EPA Id Number: CAD981453236
APN: 535-640-16-00
Last HMMD Inspection: 05/16/1997
Facility Telephone: 619-293-8117
Permit Status: INAC
Permit Expiration: 09/18/1997
Date Last Updated: 11/02/2012
Facility Owner: SD CITY SCHOOLS
Facility Mailing Address: 4100 NORMAL ST / D ADAMS
Facility Mailing City: SAN DIEGO
Facility Mailing State: CA
Facility Mailing Zip: 92103-2653
UST Owner: SAN DIEGO UNIFIED SCHOOL DIST
Handle Regulated Hazmat: Not reported
Own Or Operate UST: Not reported
Subject To APSA: Not reported
Generate Haz Waste: Not reported

Map ID
Direction
Distance
Elevation

MAP FINDINGS

Site

Database(s)

EDR ID Number
EPA ID Number

SDUSD - MAINTENANCE YARD (Continued)

S106059787

Treat Haz Waste: Not reported
Generate Medical Waste: Not reported

UST:

UST Name: UNDERGROUND TANK 101530 T001
Last Update: 2012-11-02 14:17:38
Permit Number: 101530
Tank Type: SINGLE WALL
Additional Id: 1
Capacity Gallons: 8500
UST Contents: REGULAR UNLEADED
Other Content Info: REGULAR UNLEADED
Reg Status: REMOVED
Remove Close Date: 1989-10-23 00:00:00
Year Installed: Not reported
Pipe Type: Not reported
Delivery System: SUCTION
Monitor Code: 05
UST Monitor Method: SW TANK DW PIPE W/ POS SHUTOFF-ALARM ON LLD W/ SIRS:SIR ANALY
MONTHLY, TANK TEST BIENNIALY, PIPE TEST ANN 0.1 G/HR OR MO 0.2 G/HR

UST Name: UNDERGROUND TANK 101530 T002
Last Update: 2012-11-02 14:17:38
Permit Number: 101530
Tank Type: SINGLE WALL WITH EXTERIOR MEMB
Additional Id: 2
Capacity Gallons: 5000
UST Contents: REGULAR UNLEADED
Other Content Info: REGULAR UNLEADED
Reg Status: REMOVED
Remove Close Date: 1997-08-15 00:00:00
Year Installed: Not reported
Pipe Type: Not reported
Delivery System: SUCTION
Monitor Code: 05
UST Monitor Method: SW TANK DW PIPE W/ POS SHUTOFF-ALARM ON LLD W/ SIRS:SIR ANALY
MONTHLY, TANK TEST BIENNIALY, PIPE TEST ANN 0.1 G/HR OR MO 0.2 G/HR

UST Name: UNDERGROUND TANK 101530 T003
Last Update: 2012-11-02 14:17:38
Permit Number: 101530
Tank Type: SINGLE WALL WITH EXTERIOR MEMB
Additional Id: 3
Capacity Gallons: 5000
UST Contents: DIESEL
Other Content Info: DIESEL
Reg Status: REMOVED
Remove Close Date: 1997-08-15 00:00:00
Year Installed: Not reported
Pipe Type: Not reported
Delivery System: SUCTION
Monitor Code: 05
UST Monitor Method: SW TANK DW PIPE W/ POS SHUTOFF-ALARM ON LLD W/ SIRS:SIR ANALY
MONTHLY, TANK TEST BIENNIALY, PIPE TEST ANN 0.1 G/HR OR MO 0.2 G/HR

UST Name: UNDERGROUND TANK 101530 T004
Last Update: 2012-11-02 14:17:38
Permit Number: 101530

Map ID
Direction
Distance
Elevation

MAP FINDINGS

Site

Database(s)

EDR ID Number
EPA ID Number

SDUSD - MAINTENANCE YARD (Continued)

S106059787

Tank Type: SINGLE WALL
Additional Id: 0004
Capacity Gallons: 1000
UST Contents: Not reported
Other Content Info: GASOLINE(TYPE UNKNOWN)
Reg Status: REMOVED
Remove Close Date: 1998-02-24 00:00:00
Year Installed: Not reported
Pipe Type: UNKNOWN
Delivery System: Not reported
Monitor Code: 99
UST Monitor Method: OTHER - BLIND REMARK REQUIRED

SAN DIEGO CO LOP:

Name: SDUSD - MAINTENANCE YARD
Address: 1826 IRVING AVE
City,State,Zip: SAN DIEGO, CA 92113
Record ID: DEH1989-LSAM-H01530-002
Record Status: Completed
Opened Date: 03/28/1989
Parcel Number: 535-640-16-00
Case Type: LOP - Local Oversight Program
Historical Name: SD CITY SCHOOLS - MAINTENANCE
SWRCB Global ID: T0607302739
Funding: S - LOP State Fund
Lead Agency: DEH/SAM
Lead Agency Date: 08/14/2007
Census Tract: 49.00
Community: San Diego
Jurisdiction: SAN DIEGO
Watershed Basin Number: 908.22
Water Purveyor: SAN DIEGO
Fire Agency: SAN DIEGO
Latitude: 32.7049911
Longitude: -117.1429168
X MapCoord: 6286986.494
Y MapCoord: 1837464.988

Name: SDUSD - MAINTENANCE YARD
Address: 1826 IRVING AVE
City,State,Zip: SAN DIEGO, CA 92113
Record ID: DEH1997-LSAM-H01530-003
Record Status: Completed
Opened Date: 08/26/1997
Parcel Number: 535-640-16-00
Case Type: LOP - Local Oversight Program
Historical Name: SD CITY SCHOOLS - MAINTENANCE
SWRCB Global ID: T0607302301
Funding: S - LOP State Fund
Lead Agency: DEH/SAM
Lead Agency Date: 08/14/2007
Census Tract: 49.00
Community: San Diego
Jurisdiction: SAN DIEGO
Watershed Basin Number: 908.22
Water Purveyor: SAN DIEGO

Map ID
Direction
Distance
Elevation

MAP FINDINGS

Site

Database(s)

EDR ID Number
EPA ID Number

SDUSD - MAINTENANCE YARD (Continued)

S106059787

Fire Agency: SAN DIEGO
Latitude: 32.7049911
Longitude: -117.1429168
X MapCoord: 6286986.494
Y MapCoord: 1837464.988

Name: SDUSD - MAINTENANCE YARD
Address: 1826 IRVING AVE
City,State,Zip: SAN DIEGO, CA 92113
Record ID: DEH1986-LSAM-H01530-001
Record Status: Completed
Opened Date: 08/14/1986
Parcel Number: 535-640-16-00
Case Type: FIT - Failed Integrity Test
Historical Name: SD CITY SCHOOLS - MAINTENANCE
SWRCB Global ID: T0608149012
Funding: N - Non-Billable
Lead Agency: DEH/SAM
Lead Agency Date: 08/14/1986
Census Tract: 49.00
Community: San Diego
Jurisdiction: SAN DIEGO
Watershed Basin Number: 908.22
Water Purveyor: SAN DIEGO
Fire Agency: SAN DIEGO
Latitude: 32.7049911
Longitude: -117.1429168
X MapCoord: 6286986.494
Y MapCoord: 1837464.988

CERS:

Name: SDUSD - MAINTENANCE YARD
Address: 1826 IRVING AV
City,State,Zip: SAN DIEGO, CA 92113
Site ID: 227639
CERS ID: T10000000450
CERS Description: Cleanup Program Site

Affiliation:

Affiliation Type Desc: Local Agency Caseworker
Entity Name: TERESA SHERMAN - SAN DIEGO COUNTY LOP
Entity Title: Not reported
Affiliation Address: P.O. Box 129261
Affiliation City: San Diego
Affiliation State: CA
Affiliation Country: Not reported
Affiliation Zip: Not reported
Affiliation Phone: Not reported

Name: SDUSD - MAINTENANCE
Address: 1826 IRVING AV
City,State,Zip: SAN DIEGO, CA 921131121
Site ID: 245149
CERS ID: T0607302739
CERS Description: Leaking Underground Storage Tank Cleanup Site

Map ID
Direction
Distance
Elevation

MAP FINDINGS

Site

Database(s)

EDR ID Number
EPA ID Number

SDUSD - MAINTENANCE YARD (Continued)

S106059787

Affiliation:

Affiliation Type Desc: Local Agency Caseworker
Entity Name: TERESA SHERMAN - SAN DIEGO COUNTY LOP
Entity Title: Not reported
Affiliation Address: P.O. Box 129261
Affiliation City: San Diego
Affiliation State: CA
Affiliation Country: Not reported
Affiliation Zip: Not reported
Affiliation Phone: Not reported

Name: SDUSD - MAINTENANCE
Address: 1826 IRVING AV
City,State,Zip: SAN DIEGO, CA 921131121
Site ID: 245149
CERS ID: T0608149012
CERS Description: Cleanup Program Site

Affiliation:

Affiliation Type Desc: Local Agency Caseworker
Entity Name: TERESA SHERMAN - SAN DIEGO COUNTY LOP
Entity Title: Not reported
Affiliation Address: P.O. Box 129261
Affiliation City: San Diego
Affiliation State: CA
Affiliation Country: Not reported
Affiliation Zip: Not reported
Affiliation Phone: Not reported

Name: SDUSD - MAINTENANCE
Address: 1826 IRVING AV
City,State,Zip: SAN DIEGO, CA 921131121
Site ID: 245149
CERS ID: T0607302301
CERS Description: Leaking Underground Storage Tank Cleanup Site

Affiliation:

Affiliation Type Desc: Local Agency Caseworker
Entity Name: TERESA SHERMAN - SAN DIEGO COUNTY LOP
Entity Title: Not reported
Affiliation Address: P.O. Box 129261
Affiliation City: San Diego
Affiliation State: CA
Affiliation Country: Not reported
Affiliation Zip: Not reported
Affiliation Phone: Not reported

Map ID
Direction
Distance
Elevation

MAP FINDINGS

Site

Database(s)

EDR ID Number
EPA ID Number

AO224 **SDUSD MAINTENANCE**
North **1826 IRVING AVE**
1/4-1/2 **SAN DIEGO, CA 92113**
0.431 mi.
2277 ft.

CA LUST **S100944188**
CA SWEEPS UST **N/A**

Relative:
Higher
Actual:
62 ft.

Site 2 of 4 in cluster AO
LUST REG 9:
Region: 9
Status: Preliminary site assessment underway
Case Number: 9UT3532
Local Case: H01530-003
Substance: Unleaded Gasoline
Qty Leaked: 0
Abate Method: Not reported
Local Agency: San Diego
How Found: Tank Closure
How Stopped: Close Tank
Source: Unknown
Cause: Unknown
Lead Agency: Local Agency
Case Type: Soil only
Date Found: 08/15/1997
Date Stopped: 08/15/1997
Confirm Date: / /
Submit Workplan: Not reported
Prelim Assess: 08/27/1997
Desc Pollution: Not reported
Remed Plan: / /
Remed Action: Not reported
Began Monitor: Not reported
Release Date: 08/26/1997
Enforce Date: Not reported
Closed Date: Not reported
Enforce Type: Not reported
Pilot Program: LOP
Basin Number: 908.22
GW Depth: Not reported
Beneficial Use: No Beneficial groundwater use
NPDES Number: Not reported
Priority: 3A
File Disp: Administratively opened on database, however no file physically exists
Interim Remedial Actions: Not reported
Cleanup and Abatement order Number: Not reported
Waste Discharge Requirement Number: Not reported

SWEEPS UST:
Name: SDUSD-MAINTENANCE
Address: 1826 IRVING AVE
City: SAN DIEGO
Status: Active
Comp Number: 1530
Number: 9
Board Of Equalization: 44-021537
Referral Date: Not reported
Action Date: 06-26-92
Created Date: 02-29-88
Owner Tank Id: Not reported
SWRCB Tank Id: 37-000-001530-000002
Tank Status: A

Map ID
Direction
Distance
Elevation

MAP FINDINGS

Site

Database(s)

EDR ID Number
EPA ID Number

SDUSD MAINTENANCE (Continued)

S100944188

Capacity: 5000
Active Date: Not reported
Tank Use: M.V. FUEL
STG: P
Content: REG UNLEADED
Number Of Tanks: 2

Name: SDUSD-MAINTENANCE
Address: 1826 IRVING AVE
City: SAN DIEGO
Status: Active
Comp Number: 1530
Number: 9
Board Of Equalization: 44-021537
Referral Date: Not reported
Action Date: 06-26-92
Created Date: 02-29-88
Owner Tank Id: Not reported
SWRCB Tank Id: 37-000-001530-000003
Tank Status: A
Capacity: 5000
Active Date: Not reported
Tank Use: M.V. FUEL
STG: P
Content: OTHER
Number Of Tanks: Not reported

Name: SDUSD - MAINTENANCE
Address: 1826 IRVING AVE
City: SAN DIEGO
Status: Not reported
Comp Number: 1530
Number: Not reported
Board Of Equalization: 44-021537
Referral Date: Not reported
Action Date: Not reported
Created Date: Not reported
Owner Tank Id: Not reported
SWRCB Tank Id: 37-000-001530-000001
Tank Status: Not reported
Capacity: 8500
Active Date: Not reported
Tank Use: M.V. FUEL
STG: WASTE
Content: REG UNLEADED
Number Of Tanks: 1

AO225
North
1/4-1/2
0.431 mi.
2277 ft.

BRIDGE HOUSING
1826 IRVING AVENUE
SAN DIEGO, CA 92113

Site 3 of 4 in cluster AO

US BROWNFIELDS 1015888664
FINDS N/A

Relative:
Higher
Actual:
62 ft.

US BROWNFIELDS:
Name:
Address:
City,State,Zip:
Recipient Name:

BRIDGE HOUSING
1826 IRVING AVENUE
SAN DIEGO, CA 92113
California Department of Toxic Substances Control

Map ID
Direction
Distance
Elevation

MAP FINDINGS

Site

Database(s)

EDR ID Number
EPA ID Number

BRIDGE HOUSING (Continued)

1015888664

Grant Type:	Section 128(a) State/Tribal
Property Number:	Not reported
Parcel size:	3.45
Latitude:	32.7048123
Longitude:	-117.1432199
HCM Label:	Address Matching-House Number
Map Scale:	Not reported
Point of Reference:	Entrance Point of a Facility or Station
Highlights:	Not reported
Datum:	North American Datum of 1983
Acres Property ID:	133805
IC Data Access:	Not reported
Start Date:	Not reported
Redev Completion Date:	Not reported
Completed Date:	Not reported
Acres Cleaned Up:	Not reported
Cleanup Funding:	Not reported
Cleanup Funding Source:	Not reported
Assessment Funding:	74000
Assessment Funding Source:	US EPA - State & Tribal Section 128(a) Funding
Redevelopment Funding:	Not reported
Redev. Funding Source:	Not reported
Redev. Funding Entity Name:	Not reported
Redevelopment Start Date:	Not reported
Assessment Funding Entity:	EPA
Cleanup Funding Entity:	Not reported
Grant Type:	Petroleum
Accomplishment Type:	Supplemental Assessment
Accomplishment Count:	1
Cooperative Agreement Number:	00T14502
Start Date:	06/30/2004 00:00:00
Ownership Entity:	Not reported
Completion Date:	06/30/2005 00:00:00
Current Owner:	Not reported
Did Owner Change:	Not reported
Cleanup Required:	U
Video Available:	N
Photo Available:	N
Institutional Controls Required:	U
IC Category Proprietary Controls:	Not reported
IC Cat. Info. Devices:	Not reported
IC Cat. Gov. Controls:	Not reported
IC Cat. Enforcement Permit Tools:	Not reported
IC in place date:	Not reported
IC in place:	N
State/tribal program date:	Not reported
State/tribal program ID:	Not reported
State/tribal NFA date:	Not reported
Air contaminated:	Y
Air cleaned:	Not reported
Asbestos found:	Not reported
Asbestos cleaned:	Not reported
Controlled substance found:	Not reported
Controlled substance cleaned:	Not reported
Drinking water affected:	Not reported
Drinking water cleaned:	Not reported
Groundwater affected:	Y

Map ID
Direction
Distance
Elevation

MAP FINDINGS

Site

Database(s)

EDR ID Number
EPA ID Number

BRIDGE HOUSING (Continued)

1015888664

Groundwater cleaned:	Not reported
Lead contaminant found:	Not reported
Lead cleaned up:	Not reported
No media affected:	Not reported
Unknown media affected:	Not reported
Other cleaned up:	Not reported
Other metals found:	Not reported
Other metals cleaned:	Not reported
Other contaminants found:	Not reported
Other contams found description:	Not reported
PAHs found:	Not reported
PAHs cleaned up:	Not reported
PCBs found:	Not reported
PCBs cleaned up:	Not reported
Petro products found:	Y
Petro products cleaned:	Not reported
Sediments found:	Not reported
Sediments cleaned:	Not reported
Soil affected:	Not reported
Soil cleaned up:	Not reported
Surface water cleaned:	Not reported
VOCs found:	Not reported
VOCs cleaned:	Not reported
Cleanup other description:	Not reported
Num. of cleanup and re-dev. jobs:	Not reported
Past use greenspace acreage:	Not reported
Past use residential acreage:	Not reported
Surface Water:	Not reported
Past use commercial acreage:	Not reported
Past use industrial acreage:	Not reported
Future use greenspace acreage:	Not reported
Future use residential acreage:	3.45
Future use commercial acreage:	Not reported
Future use industrial acreage:	Not reported
Greenspace acreage and type:	Not reported
Superfund Fed. landowner flag:	Not reported
Arsenic cleaned up:	Not reported
Cadmium cleaned up:	Not reported
Chromium cleaned up:	Not reported
Copper cleaned up:	Not reported
Iron cleaned up:	Not reported
mercury cleaned up:	Not reported
Nickel Cleaned Up:	Not reported
No clean up:	Not reported
Pesticides cleaned up:	Not reported
Selenium cleaned up:	Not reported
SVOCs cleaned up:	Not reported
Unknown clean up:	Not reported
Arsenic contaminant found:	Not reported
Cadmium contaminant found:	Not reported
Chromium contaminant found:	Not reported
Copper contaminant found:	Not reported
Iron contaminant found:	Not reported
Mercury contaminant found:	Not reported
Nickel contaminant found:	Not reported
No contaminant found:	Not reported
Pesticides contaminant found:	Not reported

Map ID
 Direction
 Distance
 Elevation

MAP FINDINGS

Site

Database(s)

EDR ID Number
 EPA ID Number

BRIDGE HOUSING (Continued)

1015888664

Selenium contaminant found: Not reported
 SVOCs contaminant found: Not reported
 Unknown contaminant found: Not reported
 Future Use: Multistory Not reported
 Media affected Bluiding Material: Not reported
 Media affected indoor air: Not reported
 Building material media cleaned up: Not reported
 Indoor air media cleaned up: Not reported
 Unknown media cleaned up: Not reported
 Past Use: Multistory Not reported
 Property Description: SDUSD Maintenance Yard.
 Below Poverty Number: 5276
 Below Poverty Percent: 43.3%
 Meidan Income: 5140
 Meidan Income Number: 8279
 Meidan Income Percent: 67.9%
 Vacant Housing Number: 499
 Vacant Housing Percent: 11.0%
 Unemployed Number: 1013
 Unemployed Percent: 8.3%

FINDS:

Registry ID: 110054146660

Environmental Interest/Information System

US EPA Assessment, Cleanup and Redevelopment Exchange System (ACRES)
 is an federal online database for Brownfields Grantees to
 electronically submit data directly to EPA.

[Click this hyperlink](#) while viewing on your computer to access
 additional FINDS: detail in the EDR Site Report.

226
NW
1/4-1/2
0.437 mi.
2309 ft.

SHELL SERVICE STATION
1699 MAIN
EL CAJON, CA 92021

CA San Diego Co. HMMD S104755131
CA HIST CORTESE N/A

Relative:
Lower
Actual:
22 ft.

HMMD SAN DIEGO:
 Name: UNDERGROUND STORAGE TANK
 Address: 1699 MAIN ST
 City,State,Zip: SAN DIEGO, CA 92113
 Permit Number: 135670
 Business Type: 6HK28
 EPA Id Number: Not reported
 APN: 538-210-25-00
 Last HMMD Inspection: 08/09/1995
 Facility Telephone: Not reported
 Permit Status: INAC
 Permit Expiration: 05/08/1996
 Date Last Updated: 11/02/2012
 Facility Owner: EDWARD GOLDBERG
 Facility Mailing Address: 9717 IVANHOE AVE #200
 Facility Mailing City: LA JOLLA
 Facility Mailing State: CA

Map ID
Direction
Distance
Elevation

MAP FINDINGS

Site

Database(s)

EDR ID Number
EPA ID Number

SHELL SERVICE STATION (Continued)

S104755131

Facility Mailing Zip: 92037-
UST Owner: Not reported
Handle Regulated Hazmat: Not reported
Own Or Operate UST: Not reported
Subject To APSA: Not reported
Generate Haz Waste: Not reported
Treat Haz Waste: Not reported
Generate Medical Waste: Not reported

UST:

UST Name: UNDERGROUND TANK 135670 T001
Last Update: 2012-11-02 14:17:38
Permit Number: 135670
Tank Type: UNKNOWN
Additional Id: 001 UNKNOWN MOTOR FUEL
Capacity Gallons: 2000
UST Contents: Not reported
Other Content Info: GASOLINE(TYPE UNKNOWN)
Reg Status: REMOVED
Remove Close Date: 1996-05-23 00:00:00
Year Installed: Not reported
Pipe Type: UNKNOWN
Delivery System: Not reported
Monitor Code: 90
UST Monitor Method: NO MONITORING ALTERNATIVE SELECTED. VERIFY AND ENTER MONITORING ALTERNATIVE DURING INSPECTION.

Name: NASSCO SIGSBY WAREHOUSE
Address: 1699 MAIN ST
City,State,Zip: SAN DIEGO, CA 92113
Permit Number: 135669
Business Type: 6HK70
EPA Id Number: CAR000161455
APN: 538-210-25-00
Last HMMD Inspection: 03/27/2009
Facility Telephone: 619-544-3400
Permit Status: OPEN
Permit Expiration: 11/30/2012
Date Last Updated: 11/02/2012
Facility Owner: NATIONAL STEEL & SHIPBUILDING
Facility Mailing Address: P.O. BOX 85278 MS-22A
Facility Mailing City: SAN DIEGO
Facility Mailing State: CA
Facility Mailing Zip: 92186-5278
UST Owner: Not reported
Handle Regulated Hazmat: Y
Own Or Operate UST: Not reported
Subject To APSA: Not reported
Generate Haz Waste: Not reported
Treat Haz Waste: Not reported
Generate Medical Waste: Not reported

Inventory Active Permits (not SQG Medical):

Permit Number: 135669
Update Date: 11/02/2012
Case Number: 124389
Name: CARBON DIOXIDE

Map ID
Direction
Distance
Elevation

MAP FINDINGS

Site

Database(s)

EDR ID Number
EPA ID Number

SHELL SERVICE STATION (Continued)

S104755131

Other Information:	Not reported
Material Waste:	Material
Hazardous Categories 1:	PRESSURE RELEASE
Hazardous Categories 2:	Not reported
Permit Number:	135669
Update Date:	11/02/2012
Case Number:	76142
Name:	DICHLORODIFLUROMETHANE
Other Information:	FREON 114
Material Waste:	Material
Hazardous Categories 1:	PRESSURE RELEASE
Hazardous Categories 2:	Not reported
Permit Number:	135669
Update Date:	11/02/2012
Case Number:	75718
Name:	DICHLORODIFLUROMETHANE
Other Information:	REFRIGERANT R-12
Material Waste:	Material
Hazardous Categories 1:	PRESSURE RELEASE
Hazardous Categories 2:	Not reported
Permit Number:	135669
Update Date:	11/02/2012
Case Number:	MIXTURE
Name:	GREASE
Other Information:	Not reported
Material Waste:	Material
Hazardous Categories 1:	FIRE
Hazardous Categories 2:	CHRONIC
Permit Number:	135669
Update Date:	11/02/2012
Case Number:	Not reported
Name:	LIGROINE
Other Information:	PAINT ENAMEL
Material Waste:	Material
Hazardous Categories 1:	FIRE
Hazardous Categories 2:	Not reported
Permit Number:	135669
Update Date:	11/02/2012
Case Number:	Not reported
Name:	MAGNESIUM OXIDE
Other Information:	KOBEL WELDING FLUX
Material Waste:	Material
Hazardous Categories 1:	CHRONIC
Hazardous Categories 2:	Not reported
Permit Number:	135669
Update Date:	11/02/2012
Case Number:	Not reported
Name:	NAPTHA
Other Information:	FLAMMABLE SOLVENTS
Material Waste:	Material
Hazardous Categories 1:	FIRE

Map ID
Direction
Distance
Elevation

MAP FINDINGS

Site

Database(s)

EDR ID Number
EPA ID Number

SHELL SERVICE STATION (Continued)

S104755131

Hazardous Categories 2: Not reported

Permit Number: 135669
Update Date: 11/02/2012
Case Number: 7727-37-9
Name: NITROGEN GAS
Other Information: Not reported
Material Waste: Material
Hazardous Categories 1: PRESSURE RELEASE
Hazardous Categories 2: Not reported

Permit Number: 135669
Update Date: 11/02/2012
Case Number: 7782-44-7
Name: OXYGEN
Other Information: Not reported
Material Waste: Material
Hazardous Categories 1: FIRE
Hazardous Categories 2: PRESSURE RELEASE

Permit Number: 135669
Update Date: 11/02/2012
Case Number: Not reported
Name: PAINT EPOXY
Other Information: INTERNATIONAL EPOXY PAINT
Material Waste: Material
Hazardous Categories 1: FIRE
Hazardous Categories 2: Not reported

Permit Number: 135669
Update Date: 11/02/2012
Case Number: Not reported
Name: PAINT POLY (OXO-HEXYL ACETATE)
Other Information: PAINT POLYURETHANE
Material Waste: Material
Hazardous Categories 1: FIRE
Hazardous Categories 2: Not reported

Permit Number: 135669
Update Date: 11/02/2012
Case Number: 68476-30-2
Name: PETROLEUM MID DISTILLATES
Other Information: #2 DIESEL FUEL
Material Waste: Material
Hazardous Categories 1: FIRE
Hazardous Categories 2: Not reported

Permit Number: 135669
Update Date: 11/02/2012
Case Number: Not reported
Name: POLYACRYLAMIDE
Other Information: MUD-OUT MARINE MUD DISPERSANT
Material Waste: Material
Hazardous Categories 1: CHRONIC
Hazardous Categories 2: Not reported

Permit Number: 135669

Map ID
Direction
Distance
Elevation

MAP FINDINGS

Site

Database(s)

EDR ID Number
EPA ID Number

SHELL SERVICE STATION (Continued)

S104755131

Update Date: 11/02/2012
Case Number: 74-98-6
Name: PROPANE
Other Information: PROPANE GAS
Material Waste: Material
Hazardous Categories 1: PRESSURE RELEASE
Hazardous Categories 2: Not reported

Permit Number: 135669
Update Date: 11/02/2012
Case Number: Not reported
Name: WASTE 331 OFF-SPEC,AGED,SURPLUS ORGANICS
Other Information: AEROSOL CANS
Material Waste: Waste
Hazardous Categories 1: Not reported
Hazardous Categories 2: Not reported

Permit Number: 135669
Update Date: 11/02/2012
Case Number: Not reported
Name: WASTE 352 ORGANIC SOLIDS (OTHER)
Other Information: RAGS (OILY)
Material Waste: Waste
Hazardous Categories 1: Not reported
Hazardous Categories 2: Not reported

Violations Active Permits:

Permit Number: 135669
Update Date: 11/02/2012
Inspection Date: 03/27/2009
Violation Code: 6HV1014
Violation: HMBP INCOMPLETE/NOT AMENDED
Violation Citation: HMBP is incomplete/inadequate/not amended to reflect changes. 25504, 25505(a)(2) &/or 25509(a); 25505(b); 19 CCR 2729
Activity: ACTIVE

Permit Number: 135669
Update Date: 11/02/2012
Inspection Date: 04/16/2007
Violation Code: 6HV1013
Violation: HMBP NOT AVAILABLE FOR REVIEW
Violation Citation: Copy of HMBP not onsite for inspector's review. 25505(e)
Activity: ACTIVE

Name: NASSCO SIGSBY WAREHOUSE
Address: 1699 MAIN ST
City,State,Zip: SAN DIEGO, CA 92113
Permit Number: 135669
Business Type: 6HK70
EPA Id Number: CAR000161455
APN: 538-210-25-00
Last HMMD Inspection: 03/27/2009
Facility Telephone: 619-544-3400
Permit Status: OPEN
Permit Expiration: 11/30/2012
Date Last Updated: 11/02/2012

Map ID
Direction
Distance
Elevation

MAP FINDINGS

Site

Database(s)

EDR ID Number
EPA ID Number

SHELL SERVICE STATION (Continued)

S104755131

Facility Owner: NATIONAL STEEL & SHIPBUILDING
Facility Mailing Address: P.O. BOX 85278 MS-22A
Facility Mailing City: SAN DIEGO
Facility Mailing State: CA
Facility Mailing Zip: 92186-5278
UST Owner: Not reported
Handle Regulated Hazmat: Y
Own Or Operate UST: Not reported
Subject To APSA: Not reported
Generate Haz Waste: Not reported
Treat Haz Waste: Not reported
Generate Medical Waste: Not reported

Inventory Active Permits (not SQG Medical):

Permit Number: 135669
Update Date: 11/02/2012
Case Number: 124389
Name: CARBON DIOXIDE
Other Information: Not reported
Material Waste: Material
Hazardous Categories 1: PRESSURE RELEASE
Hazardous Categories 2: Not reported

Permit Number: 135669
Update Date: 11/02/2012
Case Number: 76142
Name: DICHLORODIFLUROMETHANE
Other Information: FREON 114
Material Waste: Material
Hazardous Categories 1: PRESSURE RELEASE
Hazardous Categories 2: Not reported

Permit Number: 135669
Update Date: 11/02/2012
Case Number: 75718
Name: DICHLORODIFLUROMETHANE
Other Information: REFRIGERANT R-12
Material Waste: Material
Hazardous Categories 1: PRESSURE RELEASE
Hazardous Categories 2: Not reported

Permit Number: 135669
Update Date: 11/02/2012
Case Number: MIXTURE
Name: GREASE
Other Information: Not reported
Material Waste: Material
Hazardous Categories 1: FIRE
Hazardous Categories 2: CHRONIC

Permit Number: 135669
Update Date: 11/02/2012
Case Number: Not reported
Name: LIGROINE
Other Information: PAINT ENAMEL
Material Waste: Material
Hazardous Categories 1: FIRE
Hazardous Categories 2: Not reported

Map ID
Direction
Distance
Elevation

MAP FINDINGS

Site

Database(s)

EDR ID Number
EPA ID Number

SHELL SERVICE STATION (Continued)

S104755131

Permit Number: 135669
Update Date: 11/02/2012
Case Number: Not reported
Name: MAGNESIUM OXIDE
Other Information: KOBEL WELDING FLUX
Material Waste: Material
Hazardous Categories 1: CHRONIC
Hazardous Categories 2: Not reported

Permit Number: 135669
Update Date: 11/02/2012
Case Number: Not reported
Name: NAPHTHA
Other Information: FLAMMABLE SOLVENTS
Material Waste: Material
Hazardous Categories 1: FIRE
Hazardous Categories 2: Not reported

Permit Number: 135669
Update Date: 11/02/2012
Case Number: 7727-37-9
Name: NITROGEN GAS
Other Information: Not reported
Material Waste: Material
Hazardous Categories 1: PRESSURE RELEASE
Hazardous Categories 2: Not reported

Permit Number: 135669
Update Date: 11/02/2012
Case Number: 7782-44-7
Name: OXYGEN
Other Information: Not reported
Material Waste: Material
Hazardous Categories 1: FIRE
Hazardous Categories 2: PRESSURE RELEASE

Permit Number: 135669
Update Date: 11/02/2012
Case Number: Not reported
Name: PAINT EPOXY
Other Information: INTERNATIONAL EPOXY PAINT
Material Waste: Material
Hazardous Categories 1: FIRE
Hazardous Categories 2: Not reported

Permit Number: 135669
Update Date: 11/02/2012
Case Number: Not reported
Name: PAINT POLY (OXO-HEXYL ACETATE)
Other Information: PAINT POLYURETHANE
Material Waste: Material
Hazardous Categories 1: FIRE
Hazardous Categories 2: Not reported

Permit Number: 135669
Update Date: 11/02/2012
Case Number: 68476-30-2

Map ID
Direction
Distance
Elevation

MAP FINDINGS

Site

Database(s)

EDR ID Number
EPA ID Number

SHELL SERVICE STATION (Continued)

S104755131

Name: PETROLEUM MID DISTILLATES
Other Information: #2 DIESEL FUEL
Material Waste: Material
Hazardous Categories 1: FIRE
Hazardous Categories 2: Not reported

Permit Number: 135669
Update Date: 11/02/2012
Case Number: Not reported
Name: POLYACRYLAMIDE
Other Information: MUD-OUT MARINE MUD DISPERSANT
Material Waste: Material
Hazardous Categories 1: CHRONIC
Hazardous Categories 2: Not reported

Permit Number: 135669
Update Date: 11/02/2012
Case Number: 74-98-6
Name: PROPANE
Other Information: PROPANE GAS
Material Waste: Material
Hazardous Categories 1: PRESSURE RELEASE
Hazardous Categories 2: Not reported

Permit Number: 135669
Update Date: 11/02/2012
Case Number: Not reported
Name: WASTE 331 OFF-SPEC,AGED,SURPLUS ORGANICS
Other Information: AEROSOL CANS
Material Waste: Waste
Hazardous Categories 1: Not reported
Hazardous Categories 2: Not reported

Permit Number: 135669
Update Date: 11/02/2012
Case Number: Not reported
Name: WASTE 352 ORGANIC SOLIDS (OTHER)
Other Information: RAGS (OILY)
Material Waste: Waste
Hazardous Categories 1: Not reported
Hazardous Categories 2: Not reported

Violations Active Permits:

Permit Number: 135669
Update Date: 11/02/2012
Inspection Date: 03/27/2009
Violation Code: 6HV1014
Violation: HMBP INCOMPLETE/NOT AMENDED
Violation Citation: HMBP is incomplete/inadequate/not amended to reflect changes. 25504, 25505(a)(2) &/or 25509(a); 25505(b); 19 CCR 2729
Activity: ACTIVE

Permit Number: 135669
Update Date: 11/02/2012
Inspection Date: 04/16/2007
Violation Code: 6HV1013
Violation: HMBP NOT AVAILABLE FOR REVIEW

Map ID
Direction
Distance
Elevation

MAP FINDINGS

Site

Database(s)

EDR ID Number
EPA ID Number

SHELL SERVICE STATION (Continued)

S104755131

Violation Citation: Copy of HMBP not onsite for inspector's review. 25505(e)
Activity: ACTIVE

HIST CORTESE:

edr_fname: SHELL SERVICE STATION
edr_fadd1: 1699 MAIN
City,State,Zip: EL CAJON, CA 92021
Region: CORTESE
Facility County Code: 37
Reg By: LTNKA
Reg Id: 9UT468

edr_fname: SHELL OIL SERVICE STATION
edr_fadd1: 1699 MAIN
City,State,Zip: EL CAJON, CA 92021
Region: CORTESE
Facility County Code: 37
Reg By: LTNKA
Reg Id: 9UT3779

**AP227
NW
1/4-1/2
0.442 mi.
2336 ft.**

**CENTER CITY TOWING
1668 NATIONAL AV
SAN DIEGO, CA 92113
Site 1 of 6 in cluster AP**

**CA ENVIROSTOR
CA SAN DIEGO CO. SAM
CA CPS-SLIC
CA San Diego Co. HMMD
CA CERS**

**S106059798
N/A**

**Relative:
Lower
Actual:
29 ft.**

ENVIROSTOR:

Name: TRIAD MARINE & INDUSTRIAL CLEANING CORP.
Address: 1668 NATIONAL AVE.
City,State,Zip: SAN DIEGO, CA 92113
Facility ID: 37280047
Status: Refer: RCRA
Status Date: 05/10/1995
Site Code: 400238
Site Type: Historical
Site Type Detailed: * Historical
Acres: Not reported
NPL: NO
Regulatory Agencies: NONE SPECIFIED
Lead Agency: NONE SPECIFIED
Program Manager: Not reported
Supervisor: * Mmonroy
Division Branch: Cleanup Cypress
Assembly: 80
Senate: 40
Special Program: Not reported
Restricted Use: NO
Site Mgmt Req: NONE SPECIFIED
Funding: Not reported
Latitude: 32.70374
Longitude: -117.1489
APN: NONE SPECIFIED
Past Use: NONE SPECIFIED
Potential COC: * UNSPECIFIED ORGANIC LIQUID MIXTURE
Confirmed COC: NONE SPECIFIED
Potential Description: NONE SPECIFIED

Map ID
Direction
Distance
Elevation

MAP FINDINGS

Site

Database(s)

EDR ID Number
EPA ID Number

CENTER CITY TOWING (Continued)

S106059798

Alias Name: PACIFIC TREATMENT CORP
Alias Type: Alternate Name
Alias Name: PACIFIC TREATMENT CORP #2
Alias Type: Alternate Name
Alias Name: CAD098240062
Alias Type: EPA Identification Number
Alias Name: 110002665697
Alias Type: EPA (FRS #)
Alias Name: 400238
Alias Type: Project Code (Site Code)
Alias Name: 37280047
Alias Type: Envirostor ID Number

Completed Info:

Completed Area Name: PROJECT WIDE
Completed Sub Area Name: Not reported
Completed Document Type: Site Screening
Completed Date: 02/09/1995
Comments: NFA FOR SITE MITIGATION OPERATIONS, THIS IS A RCRA FACILITY.

Completed Area Name: PROJECT WIDE
Completed Sub Area Name: Not reported
Completed Document Type: Site Screening
Completed Date: 06/05/1987
Comments: SITE SCREENING DONE STAINS OF UNKNOWN SUBSTANCE NEXT TO CEMENT WASH PAD

Completed Area Name: PROJECT WIDE
Completed Sub Area Name: Not reported
Completed Document Type: * Discovery
Completed Date: 02/22/1983
Comments: FACILITY IDENTIFIED ID VIA CALIF. WASTE MGMT. BD. PRINTOUT

Future Area Name: Not reported
Future Sub Area Name: Not reported
Future Document Type: Not reported
Future Due Date: Not reported
Schedule Area Name: Not reported
Schedule Sub Area Name: Not reported
Schedule Document Type: Not reported
Schedule Due Date: Not reported
Schedule Revised Date: Not reported

SAN DIEGO CO. SAM:

Name: CENTER CITY TOWING
Address: 1668 NATIONAL AV
City,State,Zip: SAN DIEGO, CA 92113
Case Number: H01553-002
Agency: DEH Site Assessment & Mitigation
Funding: Private - VAP
Facility Type: AX
Facility Status: Closed Case
Date: 2/15/2008
Date Began: Not reported

Name: CENTER CITY TOWING
Address: 1668 NATIONAL AV

Map ID
Direction
Distance
Elevation

MAP FINDINGS

Site

Database(s)

EDR ID Number
EPA ID Number

CENTER CITY TOWING (Continued)

S106059798

City,State,Zip: SAN DIEGO, CA 92113
Case Number: H01553-001
Agency: CA Department of Toxic Substance Control
Funding: Non Billable
Facility Type: Soils Only
Facility Status: Closed Case
Date: 5/17/1991
Date Began: 5/17/1991

CPS-SLIC:

Name: CENTER CITY TOWING
Address: 1668 NATIONAL AV
City,State,Zip: SAN DIEGO, CA 92113
Region: STATE
Facility Status: Completed - Case Closed
Status Date: 02/15/2008
Global Id: SLT19739268
Lead Agency: SAN DIEGO COUNTY LOP
Lead Agency Case Number: H01553-002
Latitude: 32.703766
Longitude: -117.148918
Case Type: Cleanup Program Site
Case Worker: TS
Local Agency: SAN DIEGO COUNTY LOP
RB Case Number: Not reported
File Location: Local Agency
Potential Media Affected: Aquifer used for drinking water supply
Potential Contaminants of Concern: Gasoline
Site History: Not reported

[Click here to access the California GeoTracker records for this facility:](#)

HMMD SAN DIEGO:

Name: VERIZON WIRELESS: LOGAN'S RUN
Address: 1668 NATIONAL AVE
City,State,Zip: SAN DIEGO, CA 92113-1063
Permit Number: Not reported
Business Type: Not reported
EPA Id Number: Not reported
APN: Not reported
Last HMMD Inspection: Not reported
Facility Telephone: (949) 286-7442
Permit Status: Permit Renewed
Permit Expiration: Not reported
Date Last Updated: 04/09/2018
Facility Owner: Not reported
Facility Mailing Address: 15505 Sand Canyon Avenue, MS D-104, Irvine, CA 92618
Facility Mailing City: Not reported
Facility Mailing State: Not reported
Facility Mailing Zip: Not reported
UST Owner: N
Handle Regulated Hazmat: Not reported
Own Or Operate UST: Not reported
Subject To APSA: Not reported
Generate Haz Waste: N
Treat Haz Waste: N

Map ID
Direction
Distance
Elevation

MAP FINDINGS

Site

Database(s)

EDR ID Number
EPA ID Number

CENTER CITY TOWING (Continued)

S106059798

Generate Medical Waste: Not reported

Waste and Materials:

Record ID: DEH2014-HUPFP-000660
Permit Status: Permit Renewed
Active Permit: Y
Child Record Id: DEH2018-HCHEM-0202457
Trade Secret: N
Hazardous Material Type: Mixture
Last Updated: 2019-03-05T02:36:45.000
Chemical Name: Lead Acid Batteries
Common Name: Lead Acid Batteries
Case Number: Not reported

Record ID: DEH2014-HUPFP-000660
Permit Status: Permit Renewed
Active Permit: Y
Child Record Id: DEH2018-HCHEM-0168275
Trade Secret: N
Hazardous Material Type: Mixture
Last Updated: 2018-04-09T15:17:45.000
Chemical Name: Lead Acid Batteries
Common Name: Lead Acid Batteries
Case Number: Not reported

Record ID: DEH2014-HUPFP-000660
Permit Status: Permit Renewed
Active Permit: Y
Child Record Id: DEH2016-HCHEM-0125066
Trade Secret: N
Hazardous Material Type: Mixture
Last Updated: 2017-03-29T11:14:46.000
Chemical Name: Lead Acid Batteries
Common Name: Lead Acid Batteries
Case Number: Not reported

Name: CENTER CITY TOWING
Address: 1668 NATIONAL AV
City,State,Zip: SAN DIEGO, CA 92113
Permit Number: 101553
Business Type: Not reported
EPA Id Number: Not reported
APN: DEH-101553
Last HMMD Inspection: 08/23/1995
Facility Telephone: 619-232-2489
Permit Status: INAC
Permit Expiration: Not reported
Date Last Updated: 11/02/2012
Facility Owner: RAUL JOSE JAAQUEZ
Facility Mailing Address: 1668 NATIONAL AVE
Facility Mailing City: SAN DIEGO
Facility Mailing State: CA
Facility Mailing Zip: 92113-1009
UST Owner: Not reported
Handle Regulated Hazmat: Not reported
Own Or Operate UST: Not reported
Subject To APSA: Not reported

Map ID
Direction
Distance
Elevation

MAP FINDINGS

Site

Database(s)

EDR ID Number
EPA ID Number

CENTER CITY TOWING (Continued)

S106059798

Generate Haz Waste: Y
Treat Haz Waste: Not reported
Generate Medical Waste: Not reported

CERS:

Name: VERIZON WIRELESS: LOGAN'S RUN
Address: 1668 NATIONAL AVE
City,State,Zip: SAN DIEGO, CA 92113
Site ID: 168275
CERS ID: 10471525
CERS Description: Chemical Storage Facilities

Evaluation:

Eval General Type: Compliance Evaluation Inspection
Eval Date: 01-13-2016
Violations Found: No
Eval Type: Routine done by local agency
Eval Notes: Inspector: Khan Steven Inspection ID:5418496
Eval Division: San Diego County Department of Env Health
Eval Program: HMRRP
Eval Source: CERS

Eval General Type: Compliance Evaluation Inspection
Eval Date: 01-23-2018
Violations Found: No
Eval Type: Routine done by local agency
Eval Notes: Inspector: Eivaz Chantal Inspection ID:5826288
Eval Division: San Diego County Department of Env Health
Eval Program: HMRRP
Eval Source: CERS

Eval General Type: Compliance Evaluation Inspection
Eval Date: 01-13-2016
Violations Found: No
Eval Type: Routine done by local agency
Eval Notes: Inspector: Khan S. Inspection ID:5418496
Eval Division: San Diego County Department of Env Health
Eval Program: HMRRP
Eval Source: CERS

Coordinates:

Site ID: 168275
Facility Name: Verizon Wireless: Logan's Run
Env Int Type Code: HMBP
Program ID: 10471525
Coord Name: Not reported
Ref Point Type Desc: Center of a facility or station.
Latitude: 32.703740
Longitude: -117.148940

Affiliation:

Affiliation Type Desc: Facility Mailing Address
Entity Name: Mailing Address
Entity Title: Not reported
Affiliation Address: 15505 Sand Canyon Avenue, MS D-104
Affiliation City: Irvine

Map ID
Direction
Distance
Elevation

MAP FINDINGS

Site

Database(s)

EDR ID Number
EPA ID Number

CENTER CITY TOWING (Continued)

S106059798

Affiliation State: CA
Affiliation Country: Not reported
Affiliation Zip: 92618
Affiliation Phone: Not reported

Affiliation Type Desc: Document Preparer
Entity Name: Myrna Allende
Entity Title: Not reported
Affiliation Address: Not reported
Affiliation City: Not reported
Affiliation State: Not reported
Affiliation Country: Not reported
Affiliation Zip: Not reported
Affiliation Phone: Not reported

Affiliation Type Desc: Parent Corporation
Entity Name: Verizon Wireless [Southern California]
Entity Title: Not reported
Affiliation Address: Not reported
Affiliation City: Not reported
Affiliation State: Not reported
Affiliation Country: Not reported
Affiliation Zip: Not reported
Affiliation Phone: Not reported

Affiliation Type Desc: CUPA District
Entity Name: San Diego County Env Health
Entity Title: Not reported
Affiliation Address: PO Box 129261
Affiliation City: San Diego
Affiliation State: CA
Affiliation Country: Not reported
Affiliation Zip: 92112-9261
Affiliation Phone: (858) 505-6880

Affiliation Type Desc: Environmental Contact
Entity Name: Environmental Compliance
Entity Title: Not reported
Affiliation Address: 15505 Sand Canyon Avenue, MS D-104
Affiliation City: Irvine
Affiliation State: CA
Affiliation Country: Not reported
Affiliation Zip: 92618
Affiliation Phone: Not reported

Affiliation Type Desc: Identification Signer
Entity Name: Myrna Allende
Entity Title: Regulatory Specialist
Affiliation Address: Not reported
Affiliation City: Not reported
Affiliation State: Not reported
Affiliation Country: Not reported
Affiliation Zip: Not reported
Affiliation Phone: Not reported

Affiliation Type Desc: Legal Owner
Entity Name: Verizon Wireless

Map ID
Direction
Distance
Elevation

MAP FINDINGS

Site

Database(s)

EDR ID Number
EPA ID Number

CENTER CITY TOWING (Continued)

S106059798

Entity Title: Not reported
Affiliation Address: 15505 Sand Canyon Avenue, MS D-104
Affiliation City: Irvine
Affiliation State: CA
Affiliation Country: United States
Affiliation Zip: 92618
Affiliation Phone: (949) 286-7000

Affiliation Type Desc: Operator
Entity Name: Verizon Wireless
Entity Title: Not reported
Affiliation Address: Not reported
Affiliation City: Not reported
Affiliation State: Not reported
Affiliation Country: Not reported
Affiliation Zip: Not reported
Affiliation Phone: (949) 286-7000

Name: CENTER CITY TOWING
Address: 1668 NATIONAL AV
City,State,Zip: SAN DIEGO, CA 92113
Site ID: 196758
CERS ID: SLT19739268
CERS Description: Cleanup Program Site

Affiliation:
Affiliation Type Desc: Local Agency Caseworker
Entity Name: TERESA SHERMAN - SAN DIEGO COUNTY LOP
Entity Title: Not reported
Affiliation Address: P.O. Box 129261
Affiliation City: San Diego
Affiliation State: CA
Affiliation Country: Not reported
Affiliation Zip: Not reported
Affiliation Phone: Not reported

Name: PACIFIC TREATMENT CO
Address: 1668 NATIONAL AVE
City,State,Zip: SAN DIEGO, CA 921130000
Site ID: 371461
CERS ID: 80001736
CERS Description: Corrective Action

Affiliation:
Affiliation Type Desc: Lead Project Manager
Entity Name: S. STEVEN HARIRI
Entity Title: Not reported
Affiliation Address: Not reported
Affiliation City: CYPRESS
Affiliation State: CA
Affiliation Country: Not reported
Affiliation Zip: Not reported
Affiliation Phone: Not reported

Affiliation Type Desc: Supervisor
Entity Name: JU-TSENG LIU

Map ID
Direction
Distance
Elevation

MAP FINDINGS

Site

Database(s)

EDR ID Number
EPA ID Number

CENTER CITY TOWING (Continued)

S106059798

Entity Title: Not reported
Affiliation Address: Not reported
Affiliation City: Not reported
Affiliation State: Not reported
Affiliation Country: Not reported
Affiliation Zip: Not reported
Affiliation Phone: Not reported

**AP228
NW
1/4-1/2
0.442 mi.
2336 ft.**

**PACIFIC TREATMENT CORP
1668 NATIONAL AVE
SAN DIEGO, CA 92113
Site 2 of 6 in cluster AP**

**CA ENVIROSTOR
CA HAZNET
CA CERS**

**S118757546
N/A**

**Relative:
Lower**

ENVIROSTOR:

**Actual:
29 ft.**

Name: PACIFIC TREATMENT CORP
Address: 1668 NATIONAL AVE
City,State,Zip: SAN DIEGO, CA 921130000
Facility ID: 80001736
Status: No Action Required
Status Date: 08/14/2013
Site Code: 400238
Site Type: Corrective Action
Site Type Detailed: Corrective Action
Acres: 0.5
NPL: NO
Regulatory Agencies: SMBRP
Lead Agency: WM
Program Manager: S. Steven Hariri
Supervisor: Ju-Tseng Liu
Division Branch: Engineering & Special Projects
Assembly: 80
Senate: 40
Special Program: Not reported
Restricted Use: NO
Site Mgmt Req: NONE SPECIFIED
Funding: Not reported
Latitude: 32.70351
Longitude: -117.1489
APN: 5380301900
Past Use: ABOVE GROUND STORAGE TANKS, FUEL - VEHICLE STORAGE/ REFUELING,
HAZARDOUS WASTE STORAGE - TANKS/CONTAINERS
Potential COC: Lead TPH-diesel TPH-gas Chromium III Molybdenum Vanadium and
compounds Zinc
Confirmed COC: Lead TPH-diesel TPH-gas Chromium III Molybdenum Vanadium and
compounds Zinc
Potential Description: SOIL
Alias Name: TRIAD MARINE & INDUSTRIAL CLEANING CORP.
Alias Type: Alternate Name
Alias Name: 5380301900
Alias Type: APN
Alias Name: CAD098240062
Alias Type: EPA Identification Number
Alias Name: 110002665697
Alias Type: EPA (FRS #)
Alias Name: 400238
Alias Type: Project Code (Site Code)

Map ID
Direction
Distance
Elevation

MAP FINDINGS

Site

Database(s)

EDR ID Number
EPA ID Number

PACIFIC TREATMENT CORP (Continued)

S118757546

Alias Name: 37280047
Alias Type: Envirostor ID Number
Alias Name: 80001736
Alias Type: Envirostor ID Number

Completed Info:

Completed Area Name: PROJECT WIDE
Completed Sub Area Name: Not reported
Completed Document Type: RCRA Facility Assessment Report
Completed Date: 08/14/2013
Comments: Not reported

Completed Area Name: PROJECT WIDE
Completed Sub Area Name: Not reported
Completed Document Type: Interim Measures Questionnaire
Completed Date: 02/11/1992
Comments: Not reported

Completed Area Name: PROJECT WIDE
Completed Sub Area Name: Not reported
Completed Document Type: Preliminary Assessment Report
Completed Date: 09/09/1991
Comments: Not reported

Completed Area Name: PROJECT WIDE
Completed Sub Area Name: Not reported
Completed Document Type: Other Report
Completed Date: 02/04/2010
Comments: Not reported

Future Area Name: Not reported
Future Sub Area Name: Not reported
Future Document Type: Not reported
Future Due Date: Not reported
Schedule Area Name: Not reported
Schedule Sub Area Name: Not reported
Schedule Document Type: Not reported
Schedule Due Date: Not reported
Schedule Revised Date: Not reported

HAZNET:

Name: PACIFIC TREATMENT CORP
Address: 1668 NATIONAL AVE
City,State,Zip: SAN DIEGO, CA 921130000
Year: 1994
GEPaid: CAD098240062
Contact: INACTIVE PER FEE FORM 1994
Telephone: --
Mailing Name: Not reported
Mailing Address: 1668 NATIONAL AVE
Mailing City,St,Zip: SAN DIEGO, CA 921130000
Gen County: San Diego
TSD EPA ID: IRC957100891
TSD County: 99
Tons: 57
CA Waste Code: 611-Contaminated soil from site clean-up
Method: -

Map ID
Direction
Distance
Elevation

MAP FINDINGS

Site

Database(s)

EDR ID Number
EPA ID Number

PACIFIC TREATMENT CORP (Continued)

S118757546

Facility County: San Diego

Name: PACIFIC TREATMENT CORP
Address: 1668 NATIONAL AVE
City,State,Zip: SAN DIEGO, CA 921130000
Year: 1992
GEPID: CAD098240062
Contact: INACTIVE PER FEE FORM 1994
Telephone: --
Mailing Name: Not reported
Mailing Address: 1668 NATIONAL AVE
Mailing City,St,Zip: SAN DIEGO, CA 921130000
Gen County: San Diego
TSD EPA ID: IRC957100891
TSD County: 99
Tons: 817
CA Waste Code: 611-Contaminated soil from site clean-up
Method: -
Facility County: San Diego

Name: PACIFIC TREATMENT CORP
Address: 1668 NATIONAL AVE
City,State,Zip: SAN DIEGO, CA 921130000
Year: 1991
GEPID: CAD098240062
Contact: INACTIVE PER FEE FORM 1994
Telephone: --
Mailing Name: Not reported
Mailing Address: 1668 NATIONAL AVE
Mailing City,St,Zip: SAN DIEGO, CA 921130000
Gen County: San Diego
TSD EPA ID: UTD991301748
TSD County: 99
Tons: 1.05
CA Waste Code: 181-Other inorganic solid waste
Method: -
Facility County: San Diego

Name: PACIFIC TREATMENT CORP
Address: 1668 NATIONAL AVE
City,State,Zip: SAN DIEGO, CA 921130000
Year: 1990
GEPID: CAD098240062
Contact: INACTIVE PER FEE FORM 1994
Telephone: --
Mailing Name: Not reported
Mailing Address: 1668 NATIONAL AVE
Mailing City,St,Zip: SAN DIEGO, CA 921130000
Gen County: San Diego
TSD EPA ID: CAD095894556
TSD County: San Diego
Tons: 0
CA Waste Code: 222-Oil/water separation sludge
Method: 15-
Facility County: San Diego

Name: PACIFIC TREATMENT CORP

Map ID
Direction
Distance
Elevation

MAP FINDINGS

Site

Database(s)

EDR ID Number
EPA ID Number

PACIFIC TREATMENT CORP (Continued)

S118757546

Address: 1668 NATIONAL AVE
City,State,Zip: SAN DIEGO, CA 921130000
Year: 1990
GEPaid: CAD098240062
Contact: INACTIVE PER FEE FORM 1994
Telephone: --
Mailing Name: Not reported
Mailing Address: 1668 NATIONAL AVE
Mailing City,St,Zip: SAN DIEGO, CA 921130000
Gen County: San Diego
TSD EPA ID: CAD095894556
TSD County: San Diego
Tons: 0.2501
CA Waste Code: 135-Unspecified aqueous solution
Method: D99-Disposal, Other
Facility County: San Diego

[Click this hyperlink](#) while viewing on your computer to access 44 additional CA_HAZNET: record(s) in the EDR Site Report.

CERS:

Name: PACIFIC TREATMENT CORP
Address: 1668 NATIONAL AVE
City,State,Zip: SAN DIEGO, CA 921130000
Site ID: 214240
CERS ID: CAD098240062
CERS Description: Hazardous Waste

**AP229
NW
1/4-1/2
0.442 mi.
2336 ft.
Relative:
Lower
Actual:
29 ft.**

**PACIFIC TREATMENT
1668 NATIONAL AVENUE
SAN DIEGO, CA 92113
Site 3 of 6 in cluster AP**

**SEMS-ARCHIVE 1000249989
CORRACTS CAD098240062
RCRA-TSDF
RCRA-SQG
CA HIST UST
FINDS
ECHO
CA HWP**

SEMS Archive:
Site ID: 0903904
EPA ID: CAD098240062
Cong District: 44
FIPS Code: 06073
FF: N
NPL: Not on the NPL
Non NPL Status: Deferred to RCRA (Subtitle C)

SEMS Archive Detail:
Region: 09
Site ID: 0903904
EPA ID: CAD098240062
Site Name: PACIFIC TREATMENT
NPL: N
FF: N
OU: 00
Action Code: DS
Action Name: DISCVRY
SEQ: 1
Start Date: 1991-05-21 04:00:00

Map ID
Direction
Distance
Elevation

MAP FINDINGS

Site

Database(s)

EDR ID Number
EPA ID Number

PACIFIC TREATMENT (Continued)

1000249989

Finish Date: 1991-05-21 04:00:00
Qual: Not reported
Current Action Lead: EPA Perf

Region: 09
Site ID: 0903904
EPA ID: CAD098240062
Site Name: PACIFIC TREATMENT
NPL: N
FF: N
OU: 00
Action Code: VS
Action Name: ARCH SITE
SEQ: 1
Start Date: Not reported
Finish Date: 1996-01-23 05:00:00
Qual: Not reported
Current Action Lead: EPA Perf In-Hse

Region: 09
Site ID: 0903904
EPA ID: CAD098240062
Site Name: PACIFIC TREATMENT
NPL: N
FF: N
OU: 00
Action Code: PA
Action Name: PA
SEQ: 1
Start Date: Not reported
Finish Date: 1991-09-12 04:00:00
Qual: D
Current Action Lead: EPA Perf

CORRACTS:

EPA ID: CAD098240062
EPA Region: 09
Area Name: ENTIRE FACILITY
Actual Date: 1992-02-11 00:00:00.0
Action: CA075LO - CA Prioritization, Facility or area was assigned a low corrective action priority
NAICS Code(s): Not reported
Original schedule date: Not reported
Schedule end date: Not reported

EPA ID: CAD098240062
EPA Region: 09
Area Name: ENTIRE FACILITY
Actual Date: 1991-09-09 00:00:00.0
Action: CA075LO - CA Prioritization, Facility or area was assigned a low corrective action priority
NAICS Code(s): Not reported
Original schedule date: Not reported
Schedule end date: Not reported

Map ID
Direction
Distance
Elevation

MAP FINDINGS

Site

Database(s)

EDR ID Number
EPA ID Number

PACIFIC TREATMENT (Continued)

1000249989

RCRA-TSDF:

Date form received by agency:1996-09-01 00:00:00.0
Facility name: PACIFIC TREATMENT
Facility address: 1668 NATIONAL AVENUE
SAN DIEGO, CA 92113
EPA ID: CAD098240062
Contact: Not reported
Contact address: Not reported
Not reported
Contact country: US
Contact telephone: Not reported
Contact email: Not reported
EPA Region: 09
Land type: Facility is not located on Indian land. Additional information is not known.
Classification: TSDF
Description: Handler is engaged in the treatment, storage or disposal of hazardous waste

Owner/Operator Summary:

Owner/operator name: PACIFIC TREATMENT
Owner/operator address: 1668 NATIONAL AVE
SAN DIEGO, CA 92113
Owner/operator country: Not reported
Owner/operator telephone: 415-555-1212
Owner/operator email: Not reported
Owner/operator fax: Not reported
Owner/operator extension: Not reported
Legal status: Private
Owner/Operator Type: Owner
Owner/Op start date: Not reported
Owner/Op end date: Not reported
Owner/operator name: PACIFIC TREATMENT CORPORATION
Owner/operator address: PO BOX 13626
SAN DIEGO, CA 92113
Owner/operator country: Not reported
Owner/operator telephone: 619-233-0424
Owner/operator email: Not reported
Owner/operator fax: Not reported
Owner/operator extension: Not reported
Legal status: Private
Owner/Operator Type: Operator
Owner/Op start date: Not reported
Owner/Op end date: Not reported

Handler Activities Summary:

U.S. importer of hazardous waste: No
Mixed waste (haz. and radioactive): No
Recycler of hazardous waste: No
Transporter of hazardous waste: Yes
Treater, storer or disposer of HW: No
Underground injection activity: No
On-site burner exemption: No
Furnace exemption: No
Used oil fuel burner: No
Used oil processor: No

Map ID
Direction
Distance
Elevation

MAP FINDINGS

Site

Database(s)

EDR ID Number
EPA ID Number

PACIFIC TREATMENT (Continued)

1000249989

User oil refiner: No
Used oil fuel marketer to burner: No
Used oil Specification marketer: No
Used oil transfer facility: No
Used oil transporter: No

Historical Generators:

Date form received by agency: 1980-12-05 00:00:00.0
Site name: PACIFIC TREATMENT
Classification: Large Quantity Generator

Corrective Action Summary:

Event date: 1991-09-09 00:00:00.0
Event: LEAD AGENCY DETERMINATION

Event date: 1991-09-09 00:00:00.0
Event: PA OR CERCLA INSPECTION

Event date: 1991-09-09 00:00:00.0
Event: CA PRIORITIZATION-LOW CA PRIORITY

Event date: 1992-02-11 00:00:00.0
Event: STABILIZATION MEASURES EVALUATION-FACILITY NOT AMENABLE TO STABILIZATION

Event date: 1992-02-11 00:00:00.0
Event: CA PRIORITIZATION-LOW CA PRIORITY

Facility Has Received Notices of Violations:

Regulation violated: FR - 262.10-12.A
Area of violation: Generators - General
Date violation determined: 1994-09-08 00:00:00.0
Date achieved compliance: 1999-09-08 00:00:00.0
Violation lead agency: State
Enforcement action: Not reported
Enforcement action date: Not reported
Enf. disposition status: Not reported
Enf. disp. status date: Not reported
Enforcement lead agency: Not reported
Proposed penalty amount: Not reported
Final penalty amount: Not reported
Paid penalty amount: Not reported

Regulation violated: FR - 262.10-12.A
Area of violation: Generators - General
Date violation determined: 1993-11-30 00:00:00.0
Date achieved compliance: 1994-09-08 00:00:00.0
Violation lead agency: State
Enforcement action: Not reported
Enforcement action date: Not reported
Enf. disposition status: Not reported
Enf. disp. status date: Not reported
Enforcement lead agency: Not reported
Proposed penalty amount: Not reported
Final penalty amount: Not reported
Paid penalty amount: Not reported

Map ID
Direction
Distance
Elevation

MAP FINDINGS

Site

Database(s)

EDR ID Number
EPA ID Number

PACIFIC TREATMENT (Continued)

1000249989

Regulation violated: FR - 262.10-12.A
Area of violation: Generators - General
Date violation determined: 1993-06-08 00:00:00.0
Date achieved compliance: 1993-11-30 00:00:00.0
Violation lead agency: State
Enforcement action: Not reported
Enforcement action date: Not reported
Enf. disposition status: Not reported
Enf. disp. status date: Not reported
Enforcement lead agency: Not reported
Proposed penalty amount: Not reported
Final penalty amount: Not reported
Paid penalty amount: Not reported

Regulation violated: FR - 262.10-12.A
Area of violation: Generators - General
Date violation determined: 1992-11-06 00:00:00.0
Date achieved compliance: 1993-06-08 00:00:00.0
Violation lead agency: State
Enforcement action: Not reported
Enforcement action date: Not reported
Enf. disposition status: Not reported
Enf. disp. status date: Not reported
Enforcement lead agency: Not reported
Proposed penalty amount: Not reported
Final penalty amount: Not reported
Paid penalty amount: Not reported

Regulation violated: FR - 262.10-12.A
Area of violation: Generators - General
Date violation determined: 1992-04-07 00:00:00.0
Date achieved compliance: 1992-11-06 00:00:00.0
Violation lead agency: State
Enforcement action: Not reported
Enforcement action date: Not reported
Enf. disposition status: Not reported
Enf. disp. status date: Not reported
Enforcement lead agency: Not reported
Proposed penalty amount: Not reported
Final penalty amount: Not reported
Paid penalty amount: Not reported

Regulation violated: FR - 262.10-12.A
Area of violation: Generators - General
Date violation determined: 1991-10-28 00:00:00.0
Date achieved compliance: 1992-04-07 00:00:00.0
Violation lead agency: State
Enforcement action: Not reported
Enforcement action date: Not reported
Enf. disposition status: Not reported
Enf. disp. status date: Not reported
Enforcement lead agency: Not reported
Proposed penalty amount: Not reported
Final penalty amount: Not reported
Paid penalty amount: Not reported

Map ID
Direction
Distance
Elevation

MAP FINDINGS

Site

Database(s)

EDR ID Number
EPA ID Number

PACIFIC TREATMENT (Continued)

1000249989

Evaluation Action Summary:

Evaluation date: 1994-09-08 00:00:00.0
Evaluation: COMPLIANCE EVALUATION INSPECTION ON-SITE
Area of violation: Generators - General
Date achieved compliance: 1999-09-08 00:00:00.0
Evaluation lead agency: State Contractor/Grantee

Evaluation date: 1993-11-30 00:00:00.0
Evaluation: COMPLIANCE EVALUATION INSPECTION ON-SITE
Area of violation: Generators - General
Date achieved compliance: 1994-09-08 00:00:00.0
Evaluation lead agency: State Contractor/Grantee

Evaluation date: 1993-06-08 00:00:00.0
Evaluation: COMPLIANCE EVALUATION INSPECTION ON-SITE
Area of violation: Generators - General
Date achieved compliance: 1993-11-30 00:00:00.0
Evaluation lead agency: State Contractor/Grantee

Evaluation date: 1992-11-06 00:00:00.0
Evaluation: COMPLIANCE EVALUATION INSPECTION ON-SITE
Area of violation: Generators - General
Date achieved compliance: 1993-06-08 00:00:00.0
Evaluation lead agency: State Contractor/Grantee

Evaluation date: 1992-04-07 00:00:00.0
Evaluation: COMPLIANCE EVALUATION INSPECTION ON-SITE
Area of violation: Generators - General
Date achieved compliance: 1992-11-06 00:00:00.0
Evaluation lead agency: State Contractor/Grantee

Evaluation date: 1991-10-28 00:00:00.0
Evaluation: COMPLIANCE EVALUATION INSPECTION ON-SITE
Area of violation: Generators - General
Date achieved compliance: 1992-04-07 00:00:00.0
Evaluation lead agency: State Contractor/Grantee

RCRA-SQG:

Date form received by agency: 1996-09-01 00:00:00.0
Facility name: PACIFIC TREATMENT
Facility address: 1668 NATIONAL AVENUE
SAN DIEGO, CA 92113
EPA ID: CAD098240062
Contact: Not reported
Contact address: Not reported
Not reported
Contact country: US
Contact telephone: Not reported
Contact email: Not reported
EPA Region: 09
Land type: Facility is not located on Indian land. Additional information is not known.
Classification: TSDF
Description: Handler is engaged in the treatment, storage or disposal of hazardous waste

Owner/Operator Summary:

Owner/operator name: PACIFIC TREATMENT

Map ID
Direction
Distance
Elevation

MAP FINDINGS

Site

Database(s)

EDR ID Number
EPA ID Number

PACIFIC TREATMENT (Continued)

1000249989

Owner/operator address: 1668 NATIONAL AVE
SAN DIEGO, CA 92113
Owner/operator country: Not reported
Owner/operator telephone: 415-555-1212
Owner/operator email: Not reported
Owner/operator fax: Not reported
Owner/operator extension: Not reported
Legal status: Private
Owner/Operator Type: Owner
Owner/Op start date: Not reported
Owner/Op end date: Not reported

Owner/operator name: PACIFIC TREATMENT CORPORATION
Owner/operator address: PO BOX 13626
SAN DIEGO, CA 92113
Owner/operator country: Not reported
Owner/operator telephone: 619-233-0424
Owner/operator email: Not reported
Owner/operator fax: Not reported
Owner/operator extension: Not reported
Legal status: Private
Owner/Operator Type: Operator
Owner/Op start date: Not reported
Owner/Op end date: Not reported

Handler Activities Summary:

U.S. importer of hazardous waste: No
Mixed waste (haz. and radioactive): No
Recycler of hazardous waste: No
Transporter of hazardous waste: Yes
Treater, storer or disposer of HW: No
Underground injection activity: No
On-site burner exemption: No
Furnace exemption: No
Used oil fuel burner: No
Used oil processor: No
User oil refiner: No
Used oil fuel marketer to burner: No
Used oil Specification marketer: No
Used oil transfer facility: No
Used oil transporter: No

Historical Generators:

Date form received by agency:1980-12-05 00:00:00.0
Site name: PACIFIC TREATMENT
Classification: Large Quantity Generator

Corrective Action Summary:

Event date: 1991-09-09 00:00:00.0
Event: LEAD AGENCY DETERMINATION

Event date: 1991-09-09 00:00:00.0
Event: PA OR CERCLA INSPECTION

Event date: 1991-09-09 00:00:00.0
Event: CA PRIORITIZATION-LOW CA PRIORITY

Map ID
Direction
Distance
Elevation

MAP FINDINGS

Site

Database(s)

EDR ID Number
EPA ID Number

PACIFIC TREATMENT (Continued)

1000249989

Event date: 1992-02-11 00:00:00.0
Event: STABILIZATION MEASURES EVALUATION-FACILITY NOT AMENABLE TO STABILIZATION

Event date: 1992-02-11 00:00:00.0
Event: CA PRIORITIZATION-LOW CA PRIORITY

Facility Has Received Notices of Violations:

Regulation violated: FR - 262.10-12.A
Area of violation: Generators - General
Date violation determined: 1994-09-08 00:00:00.0
Date achieved compliance: 1999-09-08 00:00:00.0
Violation lead agency: State
Enforcement action: Not reported
Enforcement action date: Not reported
Enf. disposition status: Not reported
Enf. disp. status date: Not reported
Enforcement lead agency: Not reported
Proposed penalty amount: Not reported
Final penalty amount: Not reported
Paid penalty amount: Not reported

Regulation violated: FR - 262.10-12.A
Area of violation: Generators - General
Date violation determined: 1993-11-30 00:00:00.0
Date achieved compliance: 1994-09-08 00:00:00.0
Violation lead agency: State
Enforcement action: Not reported
Enforcement action date: Not reported
Enf. disposition status: Not reported
Enf. disp. status date: Not reported
Enforcement lead agency: Not reported
Proposed penalty amount: Not reported
Final penalty amount: Not reported
Paid penalty amount: Not reported

Regulation violated: FR - 262.10-12.A
Area of violation: Generators - General
Date violation determined: 1993-06-08 00:00:00.0
Date achieved compliance: 1993-11-30 00:00:00.0
Violation lead agency: State
Enforcement action: Not reported
Enforcement action date: Not reported
Enf. disposition status: Not reported
Enf. disp. status date: Not reported
Enforcement lead agency: Not reported
Proposed penalty amount: Not reported
Final penalty amount: Not reported
Paid penalty amount: Not reported

Regulation violated: FR - 262.10-12.A
Area of violation: Generators - General
Date violation determined: 1992-11-06 00:00:00.0
Date achieved compliance: 1993-06-08 00:00:00.0
Violation lead agency: State
Enforcement action: Not reported
Enforcement action date: Not reported

Map ID
Direction
Distance
Elevation

MAP FINDINGS

Site

Database(s)

EDR ID Number
EPA ID Number

PACIFIC TREATMENT (Continued)

1000249989

Enf. disposition status: Not reported
Enf. disp. status date: Not reported
Enforcement lead agency: Not reported
Proposed penalty amount: Not reported
Final penalty amount: Not reported
Paid penalty amount: Not reported

Regulation violated: FR - 262.10-12.A
Area of violation: Generators - General
Date violation determined: 1992-04-07 00:00:00.0
Date achieved compliance: 1992-11-06 00:00:00.0
Violation lead agency: State
Enforcement action: Not reported
Enforcement action date: Not reported
Enf. disposition status: Not reported
Enf. disp. status date: Not reported
Enforcement lead agency: Not reported
Proposed penalty amount: Not reported
Final penalty amount: Not reported
Paid penalty amount: Not reported

Regulation violated: FR - 262.10-12.A
Area of violation: Generators - General
Date violation determined: 1991-10-28 00:00:00.0
Date achieved compliance: 1992-04-07 00:00:00.0
Violation lead agency: State
Enforcement action: Not reported
Enforcement action date: Not reported
Enf. disposition status: Not reported
Enf. disp. status date: Not reported
Enforcement lead agency: Not reported
Proposed penalty amount: Not reported
Final penalty amount: Not reported
Paid penalty amount: Not reported

Evaluation Action Summary:

Evaluation date: 1994-09-08 00:00:00.0
Evaluation: COMPLIANCE EVALUATION INSPECTION ON-SITE
Area of violation: Generators - General
Date achieved compliance: 1999-09-08 00:00:00.0
Evaluation lead agency: State Contractor/Grantee

Evaluation date: 1993-11-30 00:00:00.0
Evaluation: COMPLIANCE EVALUATION INSPECTION ON-SITE
Area of violation: Generators - General
Date achieved compliance: 1994-09-08 00:00:00.0
Evaluation lead agency: State Contractor/Grantee

Evaluation date: 1993-06-08 00:00:00.0
Evaluation: COMPLIANCE EVALUATION INSPECTION ON-SITE
Area of violation: Generators - General
Date achieved compliance: 1993-11-30 00:00:00.0
Evaluation lead agency: State Contractor/Grantee

Evaluation date: 1992-11-06 00:00:00.0
Evaluation: COMPLIANCE EVALUATION INSPECTION ON-SITE
Area of violation: Generators - General

Map ID
Direction
Distance
Elevation

MAP FINDINGS

Site

Database(s)

EDR ID Number
EPA ID Number

PACIFIC TREATMENT (Continued)

1000249989

Date achieved compliance: 1993-06-08 00:00:00.0
Evaluation lead agency: State Contractor/Grantee

Evaluation date: 1992-04-07 00:00:00.0
Evaluation: COMPLIANCE EVALUATION INSPECTION ON-SITE
Area of violation: Generators - General
Date achieved compliance: 1992-11-06 00:00:00.0
Evaluation lead agency: State Contractor/Grantee

Evaluation date: 1991-10-28 00:00:00.0
Evaluation: COMPLIANCE EVALUATION INSPECTION ON-SITE
Area of violation: Generators - General
Date achieved compliance: 1992-04-07 00:00:00.0
Evaluation lead agency: State Contractor/Grantee

HIST UST:

Name: PACIFIC TREATMENT CORPORATION
Address: 1668 NATIONAL AVE
City,State,Zip: SAN DIEGO, CA 92113
File Number: 0002F14C
URL: <http://geotracker.waterboards.ca.gov/ustpdfs/pdf/0002F14C.pdf>
Region: STATE
Facility ID: 00000004259
Facility Type: Other
Other Type: TSD F FACILITY
Contact Name: GREG H. WIDDERS
Telephone: 6192392024
Owner Name: PACIFIC TREATMENT CORPORATION
Owner Address: P.O. BOX 13626____
Owner City,St,Zip: SAN DIEGO, CA 92113
Total Tanks: 0004

Tank Num: 001
Container Num: 1
Year Installed: 1982
Tank Capacity: 00002100
Tank Used for: WASTE
Type of Fuel: WASTE OIL
Container Construction Thickness: 1/4
Leak Detection: Visual

Tank Num: 002
Container Num: 2
Year Installed: 1982
Tank Capacity: 00000050
Tank Used for: WASTE
Type of Fuel: WASTE OIL
Container Construction Thickness: 4
Leak Detection: Visual

Tank Num: 003
Container Num: 3
Year Installed: 1983
Tank Capacity: 00000800
Tank Used for: WASTE
Type of Fuel: WASTE OIL
Container Construction Thickness: 1/4
Leak Detection: Visual

Map ID
Direction
Distance
Elevation

MAP FINDINGS

Site

Database(s)

EDR ID Number
EPA ID Number

PACIFIC TREATMENT (Continued)

1000249989

Tank Num: 004
Container Num: 4
Year Installed: 1981
Tank Capacity: 00000025
Tank Used for: WASTE
Type of Fuel: WASTE OIL
Container Construction Thickness: 1/16
Leak Detection: Visual

Click here for Geo Tracker PDF:

FINDS:

Registry ID: 110002665697

Environmental Interest/Information System

RCRAInfo is a national information system that supports the Resource Conservation and Recovery Act (RCRA) program through the tracking of events and activities related to facilities that generate, transport, and treat, store, or dispose of hazardous waste. RCRAInfo allows RCRA program staff to track the notification, permit, compliance, and corrective action activities required under RCRA.

Click this hyperlink while viewing on your computer to access additional FINDS: detail in the EDR Site Report.

ECHO:

Envid: 1000249989
Registry ID: 110002665697
DFR URL: <http://echo.epa.gov/detailed-facility-report?fid=110002665697>

HWP:

Name: PACIFIC TREATMENT CORP
Address: 1668 NATIONAL AVE
City,State,Zip: SAN DIEGO, CA 921130000
EPA Id: CAD098240062
Cleanup Status: CLOSED
Latitude: 32.70351
Longitude: -117.1489
Facility Type: Historical - Non-Operating
Facility Size: Not reported
Team: Not reported
Supervisor: Not reported
Site Code: 400238
Assembly District: 80
Senate District: 40
Public Information Officer: Not reported
Public Information Officer: Not reported

Activities:

EPA Id: CAD098240062
Facility Type: Historical - Non-Operating
Unit Names: Not reported
Event Description: New Operating Permit - CALL-IN LETTER ISSUED
Actual Date: 11/06/1985

Map ID
Direction
Distance
Elevation

MAP FINDINGS

Site

Database(s)

EDR ID Number
EPA ID Number

PACIFIC TREATMENT (Continued)

1000249989

EPA Id:	CAD098240062
Facility Type:	Historical - Non-Operating
Unit Names:	Not reported
Event Description:	New Operating Permit - APPLICATION PART A RECEIVED
Actual Date:	01/19/1987
EPA Id:	CAD098240062
Facility Type:	Historical - Non-Operating
Unit Names:	Not reported
Event Description:	New Operating Permit - FINAL PERMIT - WITHDRAWAL REQUEST ACKNOWLEDGED
Actual Date:	08/17/1991
EPA Id:	CAD098240062
Facility Type:	Historical - Non-Operating
Unit Names:	Not reported
Event Description:	New Operating Permit - FINAL PERMIT - WITHDRAWAL REQUEST RECEIVED
Actual Date:	03/27/1990
EPA Id:	CAD098240062
Facility Type:	Historical - Non-Operating
Unit Names:	Not reported
Event Description:	New Operating Permit - APPLICATION PART B RECEIVED
Actual Date:	03/31/1988
Closure:	
EPA Id:	CAD098240062
Facility Type:	Historical - Non-Operating
Unit Names:	CONTAIN1, OTHRTRT1, TANKSTR1, TANKTRT1
Event Description:	Closure Final - ISSUE CLOSURE VERIFICATION
Actual Date:	09/17/1992
EPA Id:	CAD098240062
Facility Type:	Historical - Non-Operating
Unit Names:	CONTAIN1, OTHRTRT1, TANKSTR1, TANKTRT1
Event Description:	Closure Final - RECEIVE CLOSURE CERTIFICATION
Actual Date:	08/10/1992
Alias:	
EPA Id:	CAD098240062
Facility Type:	Historical - Non-Operating
Alias Type:	FRS
Alias:	110002665697
EPA Id:	CAD098240062
Facility Type:	Historical - Non-Operating
Alias Type:	Envirostor ID Number
Alias:	37280047
EPA Id:	CAD098240062
Facility Type:	Historical - Non-Operating
Alias Type:	Project Code (Site Code)
Alias:	400238
EPA Id:	CAD098240062
Facility Type:	Historical - Non-Operating
Alias Type:	Alternate Name

Map ID
Direction
Distance
Elevation

MAP FINDINGS

Site

Database(s)

EDR ID Number
EPA ID Number

PACIFIC TREATMENT (Continued)

1000249989

Alias: TRIAD MARINE & INDUSTRIAL CLEANING CORP.

Maintenance:

EPA Id: CAD098240062
Title: Pacific Treatment Facility #2 Closure Report
Document Type: Certification Documents from Facility
Received Date: 09/17/1992

AQ230
NW
1/4-1/2
0.450 mi.
2374 ft.

1640 NEWTON AVE
SAN DIEGO, CA 92113

Site 1 of 4 in cluster AQ

CA Notify 65 S100178098
N/A

Relative:
Lower
Actual:
23 ft.

NOTIFY 65:
Date Reported: Not reported
Staff Initials: Not reported
Board File Number: Not reported
Facility Type: Not reported
Discharge Date: Not reported
Issue Date: Not reported
Incident Description: Not reported

AR231
SE
1/4-1/2
0.451 mi.
2379 ft.

PRO-LINE PAINTS COMPANY
2646 MAIN STREET
SAN DIEGO, CA 92113

Site 1 of 2 in cluster AR

RCRA-LQG 1000139073
CA LUST CAD044331130
CA SAN DIEGO CO. SAM
CA San Diego Co. HMMD
CA SWEEPS UST
CA HIST UST
CA EMI
CA HIST CORTESE
CA SAN DIEGO CO LOP
CA CERS

Relative:
Lower
Actual:
40 ft.

RCRA-LQG:

Date form received by agency:2008-02-15 00:00:00.0
Facility name: PRO-LINE PAINTS COMPANY
Facility address: 2646 MAIN STREET
SAN DIEGO, CA 92113
EPA ID: CAD044331130
Contact: ED BOCHENEK
Contact address: Not reported
Not reported
Contact country: US
Contact telephone: 216-566-2969
Contact email: EBOCHENEK@SHERWIN.COM
EPA Region: 09
Land type: Private
Classification: Large Quantity Generator
Description: Handler: generates 1,000 kg or more of hazardous waste during any calendar month; or generates more than 1 kg of acutely hazardous waste during any calendar month; or generates more than 100 kg of any residue or contaminated soil, waste or other debris resulting from the cleanup of a spill, into or on any land or water, of acutely hazardous waste during any calendar month; or generates 1 kg or less of acutely

Map ID
Direction
Distance
Elevation

MAP FINDINGS

Site

Database(s)

EDR ID Number
EPA ID Number

PRO-LINE PAINTS COMPANY (Continued)

1000139073

hazardous waste during any calendar month, and accumulates more than 1 kg of acutely hazardous waste at any time; or generates 100 kg or less of any residue or contaminated soil, waste or other debris resulting from the cleanup of a spill, into or on any land or water, of acutely hazardous waste during any calendar month, and accumulates more than 100 kg of that material at any time

Owner/Operator Summary:

Owner/operator name: KEN WINSLOW
Owner/operator address: 2646 MAIN STREET
SAN DIEGO, CA 92113

Owner/operator country: US
Owner/operator telephone: Not reported
Owner/operator email: Not reported
Owner/operator fax: Not reported
Owner/operator extension: Not reported
Legal status: Private
Owner/Operator Type: Owner
Owner/Op start date: 1970-01-01 00:00:00.0
Owner/Op end date: Not reported

Owner/operator name: THE SHERWIN-WILLIAMS COMPANY
Owner/operator address: Not reported
Not reported

Owner/operator country: US
Owner/operator telephone: Not reported
Owner/operator email: Not reported
Owner/operator fax: Not reported
Owner/operator extension: Not reported
Legal status: Private
Owner/Operator Type: Operator
Owner/Op start date: 1996-08-26 00:00:00.0
Owner/Op end date: Not reported

Handler Activities Summary:

U.S. importer of hazardous waste: No
Mixed waste (haz. and radioactive): No
Recycler of hazardous waste: No
Transporter of hazardous waste: No
Treater, storer or disposer of HW: No
Underground injection activity: No
On-site burner exemption: No
Furnace exemption: No
Used oil fuel burner: No
Used oil processor: No
User oil refiner: No
Used oil fuel marketer to burner: No
Used oil Specification marketer: No
Used oil transfer facility: No
Used oil transporter: No

Historical Generators:

Date form received by agency: 2006-02-20 00:00:00.0
Site name: THE SHERWIN-WILLIAMS CO., PRO-LINE PAINT
Classification: Large Quantity Generator

Map ID
Direction
Distance
Elevation

MAP FINDINGS

Site

Database(s)

EDR ID Number
EPA ID Number

PRO-LINE PAINTS COMPANY (Continued)

1000139073

Date form received by agency:2004-02-24 00:00:00.0

Site name: SHERWIN WILLIAMS

Classification: Large Quantity Generator

Date form received by agency:2002-02-21 00:00:00.0

Site name: SHERWIN WILLIAMS / PRO-LINE PAINT

Classification: Large Quantity Generator

Date form received by agency:2000-10-12 00:00:00.0

Site name: SHERWIN-WILLIAMS CO DBA PRO-LINE PAI

Classification: Large Quantity Generator

Date form received by agency:1999-03-04 00:00:00.0

Site name: PRO-LINE PAINT/SHERWIN-WILLIAMS CO

Classification: Large Quantity Generator

Date form received by agency:1996-09-01 00:00:00.0

Site name: PRO-LINE PAINT CO

Classification: Small Quantity Generator

Date form received by agency:1980-10-21 00:00:00.0

Site name: PRO-LINE PAINT CO

Classification: Large Quantity Generator

Hazardous Waste Summary:

- . Waste code: D001
- . Waste name: IGNITABLE WASTE

- . Waste code: D002
- . Waste name: CORROSIVE WASTE

- . Waste code: D003
- . Waste name: REACTIVE WASTE

- . Waste code: D004
- . Waste name: ARSENIC

- . Waste code: D005
- . Waste name: BARIUM

- . Waste code: D006
- . Waste name: CADMIUM

- . Waste code: D007
- . Waste name: CHROMIUM

- . Waste code: D008
- . Waste name: LEAD

- . Waste code: D009
- . Waste name: MERCURY

- . Waste code: D011
- . Waste name: SILVER

- . Waste code: D019

Map ID
Direction
Distance
Elevation

MAP FINDINGS

Site

Database(s)

EDR ID Number
EPA ID Number

PRO-LINE PAINTS COMPANY (Continued)

1000139073

- . Waste name: CARBON TETRACHLORIDE
- . Waste code: D035
- . Waste name: METHYL ETHYL KETONE
- . Waste code: F002
- . Waste name: THE FOLLOWING SPENT HALOGENATED SOLVENTS: TETRACHLOROETHYLENE, METHYLENE CHLORIDE, TRICHLOROETHYLENE, 1,1,1-TRICHLOROETHANE, CHLOROBENZENE, 1,1,2-TRICHLORO-1,2,2-TRIFLUOROETHANE, ORTHO-DICHLOROBENZENE, TRICHLOROFLUOROMETHANE, AND 1,1,2, TRICHLOROETHANE; ALL SPENT SOLVENT MIXTURES/BLENDS CONTAINING, BEFORE USE, A TOTAL OF TEN PERCENT OR MORE (BY VOLUME) OF ONE OR MORE OF THE ABOVE HALOGENATED SOLVENTS OR THOSE SOLVENTS LISTED IN F001, F004, AND F005; AND STILL BOTTOMS FROM THE RECOVERY OF THESE SPENT SOLVENTS AND SPENT SOLVENT MIXTURES.
- . Waste code: F003
- . Waste name: THE FOLLOWING SPENT NONHALOGENATED SOLVENTS: XYLENE, ACETONE, ETHYL ACETATE, ETHYL BENZENE, ETHYL ETHER, METHYL ISOBUTYL KETONE, N-BUTYL ALCOHOL, CYCLOHEXANONE, AND METHANOL; ALL SPENT SOLVENT MIXTURES/BLENDS CONTAINING, BEFORE USE, ONLY THE ABOVE SPENT NONHALOGENATED SOLVENTS; AND ALL SPENT SOLVENT MIXTURES/BLENDS CONTAINING, BEFORE USE, ONE OR MORE OF THE ABOVE NONHALOGENATED SOLVENTS, AND A TOTAL OF TEN PERCENT OR MORE (BY VOLUME) OF ONE OR MORE OF THOSE SOLVENTS LISTED IN F001, F002, F004, AND F005; AND STILL BOTTOMS FROM THE RECOVERY OF THESE SPENT SOLVENTS AND SPENT SOLVENT MIXTURES.
- . Waste code: F005
- . Waste name: THE FOLLOWING SPENT NONHALOGENATED SOLVENTS: TOLUENE, METHYL ETHYL KETONE, CARBON DISULFIDE, ISOBUTANOL, PYRIDINE, BENZENE, 2-ETHOXYETHANOL, AND 2-NITROPROPANE; ALL SPENT SOLVENT MIXTURES/BLENDS CONTAINING, BEFORE USE, A TOTAL OF TEN PERCENT OR MORE (BY VOLUME) OF ONE OR MORE OF THE ABOVE NONHALOGENATED SOLVENTS OR THOSE SOLVENTS LISTED IN F001, F002, OR F004; AND STILL BOTTOMS FROM THE RECOVERY OF THESE SPENT SOLVENTS AND SPENT SOLVENT MIXTURES.
- . Waste code: U002
- . Waste name: 2-PROPANONE (I) (OR) ACETONE (I)
- . Waste code: U154
- . Waste name: METHANOL (I) (OR) METHYL ALCOHOL (I)

Facility Has Received Notices of Violations:

- Regulation violated: FR - 262.10-12.A
- Area of violation: Generators - General
- Date violation determined: 1993-07-26 00:00:00.0
- Date achieved compliance: 1998-07-26 00:00:00.0
- Violation lead agency: State
- Enforcement action: Not reported
- Enforcement action date: Not reported
- Enf. disposition status: Not reported
- Enf. disp. status date: Not reported
- Enforcement lead agency: Not reported
- Proposed penalty amount: Not reported
- Final penalty amount: Not reported
- Paid penalty amount: Not reported

Map ID
Direction
Distance
Elevation

MAP FINDINGS

Site

Database(s)

EDR ID Number
EPA ID Number

PRO-LINE PAINTS COMPANY (Continued)

1000139073

Regulation violated: FR - 262.10-12.A
Area of violation: Generators - General
Date violation determined: 1991-12-04 00:00:00.0
Date achieved compliance: 1993-07-26 00:00:00.0
Violation lead agency: State
Enforcement action: Not reported
Enforcement action date: Not reported
Enf. disposition status: Not reported
Enf. disp. status date: Not reported
Enforcement lead agency: Not reported
Proposed penalty amount: Not reported
Final penalty amount: Not reported
Paid penalty amount: Not reported

Regulation violated: FR - 262.10-12.A
Area of violation: Generators - General
Date violation determined: 1991-09-17 00:00:00.0
Date achieved compliance: 1991-12-04 00:00:00.0
Violation lead agency: State
Enforcement action: Not reported
Enforcement action date: Not reported
Enf. disposition status: Not reported
Enf. disp. status date: Not reported
Enforcement lead agency: Not reported
Proposed penalty amount: Not reported
Final penalty amount: Not reported
Paid penalty amount: Not reported

Evaluation Action Summary:

Evaluation date: 2007-12-20 00:00:00.0
Evaluation: COMPLIANCE EVALUATION INSPECTION ON-SITE
Area of violation: Not reported
Date achieved compliance: Not reported
Evaluation lead agency: State

Evaluation date: 1993-07-26 00:00:00.0
Evaluation: COMPLIANCE EVALUATION INSPECTION ON-SITE
Area of violation: Generators - General
Date achieved compliance: 1998-07-26 00:00:00.0
Evaluation lead agency: State Contractor/Grantee

Evaluation date: 1991-12-04 00:00:00.0
Evaluation: COMPLIANCE EVALUATION INSPECTION ON-SITE
Area of violation: Generators - General
Date achieved compliance: 1993-07-26 00:00:00.0
Evaluation lead agency: State Contractor/Grantee

Evaluation date: 1991-09-17 00:00:00.0
Evaluation: COMPLIANCE EVALUATION INSPECTION ON-SITE
Area of violation: Generators - General
Date achieved compliance: 1991-12-04 00:00:00.0
Evaluation lead agency: State Contractor/Grantee

LUST REG 9:

Region: 9
Status: Case Closed
Case Number: 9UT401

Map ID
Direction
Distance
Elevation

MAP FINDINGS

Site

Database(s)

EDR ID Number
EPA ID Number

PRO-LINE PAINTS COMPANY (Continued)

1000139073

Local Case: H00536-001
Substance: Stoddard Solvent
Qty Leaked: 0
Abate Method: No Action Required - incident is minor, requiring no remedial action
Local Agency: San Diego
How Found: Tank Closure
How Stopped: Close Tank
Source: Tank
Cause: Corrosion
Lead Agency: Local Agency
Case Type: Other ground water affected
Date Found: 08/29/1986
Date Stopped: 08/29/1986
Confirm Date: 08/29/1986
Submit Workplan: Not reported
Prelim Assess: 09/03/1986
Desc Pollution: Not reported
Remed Plan: 08/20/1987
Remed Action: Not reported
Began Monitor: Not reported
Release Date: 09/03/1986
Enforce Date: 9/3/86
Closed Date: 5/28/97
Enforce Type: SEL
Pilot Program: LOP
Basin Number: 908.22
GW Depth: 10FT
Beneficial Use: No Beneficial groundwater use
NPDES Number: Not reported
Priority: 1C
File Dispn: File discarded, case closed
Interim Remedial Actions: Yes
Cleanup and Abatement order Number: Not reported
Waste Discharge Requirement Number: Not reported

LUST:

Name: PRO LINE PAINT
Address: 2646 MAIN ST
City,State,Zip: SAN DIEGO, CA 921133613
Lead Agency: SAN DIEGO COUNTY LOP
Case Type: LUST Cleanup Site
Geo Track: http://geotracker.waterboards.ca.gov/profile_report.asp?global_id=T0607302716
Global Id: T0607302716
Latitude: 32.693077
Longitude: -117.136981
Status: Completed - Case Closed
Status Date: 06/03/1997
Case Worker: KH
RB Case Number: 9UT401
Local Agency: SAN DIEGO COUNTY LOP
File Location: Local Agency
Local Case Number: H00536-001
Potential Media Affect: Other Groundwater (uses other than drinking water)
Potential Contaminants of Concern: Stoddard solvent / Mineral Spruits / Distillates
Site History: Not reported

LUST:

Map ID
Direction
Distance
Elevation

MAP FINDINGS

Site

Database(s)

EDR ID Number
EPA ID Number

PRO-LINE PAINTS COMPANY (Continued)

1000139073

Global Id: T0607302716
Contact Type: Local Agency Caseworker
Contact Name: KEVIN HEATON
Organization Name: SAN DIEGO COUNTY LOP
Address: P.O. Box 129261
City: San Diego
Email: kevin.heaton@sdcounty.ca.gov
Phone Number: Not reported

LUST:

Global Id: T0607302716
Action Type: Other
Date: 09/03/1986
Action: Leak Began

Global Id: T0607302716
Action Type: Other
Date: 09/03/1986
Action: Leak Discovery

Global Id: T0607302716
Action Type: ENFORCEMENT
Date: 05/28/1997
Action: Closure/No Further Action Letter - #H00536-001

Global Id: T0607302716
Action Type: Other
Date: 08/29/1986
Action: Leak Stopped

Global Id: T0607302716
Action Type: ENFORCEMENT
Date: 09/03/1986
Action: Notice of Responsibility

Global Id: T0607302716
Action Type: Other
Date: 08/29/1986
Action: Leak Reported

LUST:

Global Id: T0607302716
Status: Open - Case Begin Date
Status Date: 08/29/1986

Global Id: T0607302716
Status: Completed - Case Closed
Status Date: 06/03/1997

SAN DIEGO CO. SAM:

Name: PRO LINE PAINT
Address: 2646 MAIN ST
City,State,Zip: SAN DIEGO, CA 921133613
Case Number: H00536-001
Agency: DEH Site Assessment & Mitigation

Map ID
Direction
Distance
Elevation

MAP FINDINGS

Site

Database(s)

EDR ID Number
EPA ID Number

PRO-LINE PAINTS COMPANY (Continued)

1000139073

Funding: LOP - Federal Fund
Facility Type: GW With No Beneficial Use Designation
Facility Status: Closed Case
Date: 6/3/1997
Date Began: 9/3/1986

HMMD SAN DIEGO:

Name: PRO LINE PAINT
Address: 2646 MAIN ST
City,State,Zip: SAN DIEGO, CA 92113
Permit Number: 100536
Business Type: 6HK76
EPA Id Number: CAD044331130
APN: 538-811-24-00
Last HMMD Inspection: 12/20/2007
Facility Telephone: 619-231-2313
Permit Status: INAC
Permit Expiration: 12/31/2007
Date Last Updated: 11/02/2012
Facility Owner: THE SHERWIN-WILLIAMS COMPANY
Facility Mailing Address: 2646 MAIN ST
Facility Mailing City: SAN DIEGO
Facility Mailing State: CA
Facility Mailing Zip: 92113-3613
UST Owner: SAN DIEGO COATINGS
Handle Regulated Hazmat: Y
Own Or Operate UST: Not reported
Subject To APSA: Not reported
Generate Haz Waste: Y
Treat Haz Waste: Not reported
Generate Medical Waste: Not reported

Violations Inactive Permits:

Permit Number: 100536
Update Date: 11/02/2012
Inspection Date: 05/19/2003
Violation Code: 6HV0139
Violation: NO BIENNIAL REPORT TO DTSC
Violation Citation: Generator has not submitted the biennial report to CAL-EPA as required and maintained a copy on site for review. CCR 66262.40, 66262.41
Activity: Inactive Permit

Permit Number: 100536
Update Date: 11/02/2012
Inspection Date: 05/19/2003
Violation Code: 6HV0144
Violation: SB14 COMPLIANCE DOCS UNAVAILABLE
Violation Citation: TIERED PERMITTING: SB14 Compliance documentation not available for review. 25244.21, 25244.19, & 67100.3(a), 67100.2(a)
Activity: Inactive Permit

Permit Number: 100536
Update Date: 11/02/2012
Inspection Date: 05/19/2003
Violation Code: 6HV0202
Violation: WASTE CONTAINER W/O LABELS
Violation Citation: Hazardous waste containers &/or tanks are missing labels, accumulation

Map ID
Direction
Distance
Elevation

MAP FINDINGS

Site

Database(s)

EDR ID Number
EPA ID Number

PRO-LINE PAINTS COMPANY (Continued)

1000139073

date and/or are improperly labeled. CCR 66262.34(a)(2);
66262.34(a)(3) & 66262.34(f)
Activity: Inactive Permit

Permit Number: 100536
Update Date: 11/02/2012
Inspection Date: 03/19/2007
Violation Code: 6HV0224
Violation: MISMANAGED EMPTY CONTAINERS >5GALS.
Violation Citation: Failed to mark date on empty container larger than 5 gallons and/or
manage it within one year. 66261.7(e) & (f).
Activity: Inactive Permit

Permit Number: 100536
Update Date: 11/02/2012
Inspection Date: 03/19/2007
Violation Code: 6HV0227
Violation: HAZWASTE TANK/CONTAINER W/O LABEL/DATE
Violation Citation: Failed to properly label/date hazardous waste container &/or tank.
66262.34(f)
Activity: Inactive Permit

Permit Number: 100536
Update Date: 11/02/2012
Inspection Date: 03/19/2007
Violation Code: 6HV0144
Violation: SB14 COMPLIANCE DOCS UNAVAILABLE
Violation Citation: TIERED PERMITTING: SB14 Compliance documentation not available for
review. 25244.21, 25244.19, & 67100.3(a), 67100.2(a)
Activity: Inactive Permit

UST:

UST Name: UNDERGROUND TANK 100536 T001
Last Update: 2012-11-02 14:17:38
Permit Number: 100536
Tank Type: UNKNOWN
Additional Id: 2
Capacity Gallons: 2000
UST Contents: Not reported
Other Content Info: SEE FILE FOR CONTENTS
Reg Status: REMOVED
Remove Close Date: 1986-11-08 00:00:00
Year Installed: 1967-01-01 00:00:00
Pipe Type: Not reported
Delivery System: Not reported
Monitor Code: 90
UST Monitor Method: NO MONITORING ALTERNATIVE SELECTED. VERIFY AND ENTER MONITORING
ALTERNATIVE DURING INSPECTION.

UST Name: UNDERGROUND TANK 100536 T002
Last Update: 2012-11-02 14:17:38
Permit Number: 100536
Tank Type: UNKNOWN
Additional Id: 3
Capacity Gallons: 2000
UST Contents: Not reported
Other Content Info: SEE FILE FOR CONTENTS

Map ID
Direction
Distance
Elevation

MAP FINDINGS

Site

Database(s)

EDR ID Number
EPA ID Number

PRO-LINE PAINTS COMPANY (Continued)

1000139073

Reg Status: REMOVED
Remove Close Date: 1986-11-08 00:00:00
Year Installed: 1967-01-01 00:00:00
Pipe Type: Not reported
Delivery System: Not reported
Monitor Code: 90
UST Monitor Method: NO MONITORING ALTERNATIVE SELECTED. VERIFY AND ENTER MONITORING ALTERNATIVE DURING INSPECTION.

UST Name: UNDERGROUND TANK 100536 T003
Last Update: 2012-11-02 14:17:38
Permit Number: 100536
Tank Type: UNKNOWN
Additional Id: 4
Capacity Gallons: 2000
UST Contents: Not reported
Other Content Info: SEE FILE FOR CONTENTS
Reg Status: REMOVED
Remove Close Date: 1986-11-08 00:00:00
Year Installed: 1967-01-01 00:00:00
Pipe Type: Not reported
Delivery System: Not reported
Monitor Code: 90
UST Monitor Method: NO MONITORING ALTERNATIVE SELECTED. VERIFY AND ENTER MONITORING ALTERNATIVE DURING INSPECTION.

UST Name: UNDERGROUND TANK 100536 T004
Last Update: 2012-11-02 14:17:38
Permit Number: 100536
Tank Type: UNKNOWN
Additional Id: 5
Capacity Gallons: 2000
UST Contents: Not reported
Other Content Info: SEE FILE FOR CONTENTS
Reg Status: REMOVED
Remove Close Date: 1986-11-08 00:00:00
Year Installed: 1967-01-01 00:00:00
Pipe Type: Not reported
Delivery System: Not reported
Monitor Code: 90
UST Monitor Method: NO MONITORING ALTERNATIVE SELECTED. VERIFY AND ENTER MONITORING ALTERNATIVE DURING INSPECTION.

UST Name: UNDERGROUND TANK 100536 T005
Last Update: 2012-11-02 14:17:38
Permit Number: 100536
Tank Type: UNKNOWN
Additional Id: 6
Capacity Gallons: 1000
UST Contents: DIESEL
Other Content Info: DIESEL
Reg Status: REMOVED
Remove Close Date: 1986-11-08 00:00:00
Year Installed: Not reported
Pipe Type: Not reported
Delivery System: Not reported
Monitor Code: 90

Map ID
Direction
Distance
Elevation

MAP FINDINGS

Site

Database(s)

EDR ID Number
EPA ID Number

PRO-LINE PAINTS COMPANY (Continued)

1000139073

UST Monitor Method: NO MONITORING ALTERNATIVE SELECTED. VERIFY AND ENTER MONITORING ALTERNATIVE DURING INSPECTION.

SWEEPS UST:

Name: PRO LINE PAINT
Address: 2646 MAIN ST
City: SAN DIEGO
Status: Active
Comp Number: 536
Number: 9
Board Of Equalization: 44-021568
Referral Date: Not reported
Action Date: 06-26-92
Created Date: 02-29-88
Owner Tank Id: Not reported
SWRCB Tank Id: Not reported
Tank Status: Not reported
Capacity: Not reported
Active Date: Not reported
Tank Use: Not reported
STG: Not reported
Content: Not reported
Number Of Tanks: Not reported

Name: PRO LINE PAINT
Address: 2646 MAIN ST
City: SAN DIEGO
Status: Not reported
Comp Number: 536
Number: Not reported
Board Of Equalization: 44-021568
Referral Date: Not reported
Action Date: Not reported
Created Date: Not reported
Owner Tank Id: Not reported
SWRCB Tank Id: 37-000-000536-000001
Tank Status: Not reported
Capacity: 2000
Active Date: Not reported
Tank Use: CHEMICAL
STG: PRODUCT
Content: Not reported
Number Of Tanks: 5

Name: PRO LINE PAINT
Address: 2646 MAIN ST
City: SAN DIEGO
Status: Not reported
Comp Number: 536
Number: Not reported
Board Of Equalization: 44-021568
Referral Date: Not reported
Action Date: Not reported
Created Date: Not reported
Owner Tank Id: Not reported
SWRCB Tank Id: 37-000-000536-000002

Map ID
Direction
Distance
Elevation

MAP FINDINGS

Site

Database(s)

EDR ID Number
EPA ID Number

PRO-LINE PAINTS COMPANY (Continued)

1000139073

Tank Status: Not reported
Capacity: 2000
Active Date: Not reported
Tank Use: CHEMICAL
STG: PRODUCT
Content: Not reported
Number Of Tanks: Not reported

Name: PRO LINE PAINT
Address: 2646 MAIN ST
City: SAN DIEGO
Status: Not reported
Comp Number: 536
Number: Not reported
Board Of Equalization: 44-021568
Referral Date: Not reported
Action Date: Not reported
Created Date: Not reported
Owner Tank Id: Not reported
SWRCB Tank Id: 37-000-000536-000003
Tank Status: Not reported
Capacity: 2000
Active Date: Not reported
Tank Use: CHEMICAL
STG: PRODUCT
Content: Not reported
Number Of Tanks: Not reported

Name: PRO LINE PAINT
Address: 2646 MAIN ST
City: SAN DIEGO
Status: Not reported
Comp Number: 536
Number: Not reported
Board Of Equalization: 44-021568
Referral Date: Not reported
Action Date: Not reported
Created Date: Not reported
Owner Tank Id: Not reported
SWRCB Tank Id: 37-000-000536-000004
Tank Status: Not reported
Capacity: 2000
Active Date: Not reported
Tank Use: CHEMICAL
STG: PRODUCT
Content: Not reported
Number Of Tanks: Not reported

Name: PRO LINE PAINT
Address: 2646 MAIN ST
City: SAN DIEGO
Status: Not reported
Comp Number: 536
Number: Not reported
Board Of Equalization: 44-021568
Referral Date: Not reported
Action Date: Not reported

Map ID
Direction
Distance
Elevation

MAP FINDINGS

Site

Database(s)

EDR ID Number
EPA ID Number

PRO-LINE PAINTS COMPANY (Continued)

1000139073

Created Date: Not reported
Owner Tank Id: Not reported
SWRCB Tank Id: 37-000-000536-000005
Tank Status: Not reported
Capacity: 1000
Active Date: Not reported
Tank Use: M.V. FUEL
STG: PRODUCT
Content: OTHER
Number Of Tanks: Not reported

HIST UST:

Name: SAN DIEGO COATINGS
Address: 2646 MAIN STREET
City,State,Zip: SAN DIEGO, CA 92113
File Number: 0002F252
URL: <http://geotracker.waterboards.ca.gov/ustpdfs/pdf/0002F252.pdf>
Region: Not reported
Facility ID: Not reported
Facility Type: Not reported
Other Type: Not reported
Contact Name: Not reported
Telephone: Not reported
Owner Name: Not reported
Owner Address: Not reported
Owner City,St,Zip: Not reported
Total Tanks: Not reported

Tank Num: Not reported
Container Num: Not reported
Year Installed: Not reported
Tank Capacity: Not reported
Tank Used for: Not reported
Type of Fuel: Not reported
Container Construction Thickness: Not reported
Leak Detection: Not reported

Click here for Geo Tracker PDF:

EMI:

Name: SD COATINGS CO. INC.
Address: 2646 MAIN ST.
City,State,Zip: SAN DIEGO, CA 92113
Year: 1990
County Code: 37
Air Basin: SD
Facility ID: 4387
Air District Name: SD
SIC Code: 1721
Air District Name: SAN DIEGO COUNTY APCD
Community Health Air Pollution Info System: Not reported
Consolidated Emission Reporting Rule: Not reported
Total Organic Hydrocarbon Gases Tons/Yr: 12
Reactive Organic Gases Tons/Yr: 12
Carbon Monoxide Emissions Tons/Yr: 0
NOX - Oxides of Nitrogen Tons/Yr: 0

Map ID
Direction
Distance
Elevation

MAP FINDINGS

Site

Database(s)

EDR ID Number
EPA ID Number

PRO-LINE PAINTS COMPANY (Continued)

1000139073

SOX - Oxides of Sulphur Tons/Yr: 0
Particulate Matter Tons/Yr: 4
Part. Matter 10 Micrometers and Smllr Tons/Yr: 4

Name: PRO-LINE PAINT CO
Address: 2646 MAIN ST.
City,State,Zip: SAN DIEGO, CA 92113
Year: 1995
County Code: 37
Air Basin: SD
Facility ID: 4387
Air District Name: SD
SIC Code: 1721
Air District Name: SAN DIEGO COUNTY APCD
Community Health Air Pollution Info System: Not reported
Consolidated Emission Reporting Rule: Not reported
Total Organic Hydrocarbon Gases Tons/Yr: 17
Reactive Organic Gases Tons/Yr: 16
Carbon Monoxide Emissions Tons/Yr: 0
NOX - Oxides of Nitrogen Tons/Yr: 0
SOX - Oxides of Sulphur Tons/Yr: 0
Particulate Matter Tons/Yr: 6
Part. Matter 10 Micrometers and Smllr Tons/Yr: 5

Name: PRO-LINE PAINT CO
Address: 2646 MAIN ST.
City,State,Zip: SAN DIEGO, CA 92113
Year: 1996
County Code: 37
Air Basin: SD
Facility ID: 4387
Air District Name: SD
SIC Code: 1721
Air District Name: SAN DIEGO COUNTY APCD
Community Health Air Pollution Info System: Not reported
Consolidated Emission Reporting Rule: Not reported
Total Organic Hydrocarbon Gases Tons/Yr: 17
Reactive Organic Gases Tons/Yr: 16
Carbon Monoxide Emissions Tons/Yr: 0
NOX - Oxides of Nitrogen Tons/Yr: 0
SOX - Oxides of Sulphur Tons/Yr: 0
Particulate Matter Tons/Yr: 6
Part. Matter 10 Micrometers and Smllr Tons/Yr: 5

Name: PRO-LINE PAINT CO
Address: 2646 MAIN ST.
City,State,Zip: SAN DIEGO, CA 92113
Year: 1997
County Code: 37
Air Basin: SD
Facility ID: 4387
Air District Name: SD
SIC Code: 1721
Air District Name: SAN DIEGO COUNTY APCD
Community Health Air Pollution Info System: Not reported
Consolidated Emission Reporting Rule: Not reported
Total Organic Hydrocarbon Gases Tons/Yr: 17

Map ID
Direction
Distance
Elevation

MAP FINDINGS

Site

Database(s)

EDR ID Number
EPA ID Number

PRO-LINE PAINTS COMPANY (Continued)

1000139073

Reactive Organic Gases Tons/Yr: 16
Carbon Monoxide Emissions Tons/Yr: 0
NOX - Oxides of Nitrogen Tons/Yr: 0
SOX - Oxides of Sulphur Tons/Yr: 0
Particulate Matter Tons/Yr: 6
Part. Matter 10 Micrometers and Smllr Tons/Yr: 5

Name: PRO-LINE PAINTS
Address: 2646 MAIN ST
City,State,Zip: SAN DIEGO, CA 92113
Year: 1998
County Code: 37
Air Basin: SD
Facility ID: 4387
Air District Name: SD
SIC Code: 2851
Air District Name: SAN DIEGO COUNTY APCD
Community Health Air Pollution Info System: Not reported
Consolidated Emission Reporting Rule: Not reported
Total Organic Hydrocarbon Gases Tons/Yr: 8
Reactive Organic Gases Tons/Yr: 8
Carbon Monoxide Emissions Tons/Yr: 0
NOX - Oxides of Nitrogen Tons/Yr: 0
SOX - Oxides of Sulphur Tons/Yr: 0
Particulate Matter Tons/Yr: 0
Part. Matter 10 Micrometers and Smllr Tons/Yr: 0

Name: PRO-LINE PAINTS
Address: 2646 MAIN ST
City,State,Zip: SAN DIEGO, CA 92113
Year: 1999
County Code: 37
Air Basin: SD
Facility ID: 4387
Air District Name: SD
SIC Code: 2851
Air District Name: SAN DIEGO COUNTY APCD
Community Health Air Pollution Info System: Not reported
Consolidated Emission Reporting Rule: Not reported
Total Organic Hydrocarbon Gases Tons/Yr: 8
Reactive Organic Gases Tons/Yr: 8
Carbon Monoxide Emissions Tons/Yr: 0
NOX - Oxides of Nitrogen Tons/Yr: 0
SOX - Oxides of Sulphur Tons/Yr: 0
Particulate Matter Tons/Yr: 0
Part. Matter 10 Micrometers and Smllr Tons/Yr: 0

Name: PRO-LINE PAINTS
Address: 2646 MAIN ST
City,State,Zip: SAN DIEGO, CA 92113
Year: 2000
County Code: 37
Air Basin: SD
Facility ID: 4387
Air District Name: SD
SIC Code: 2851
Air District Name: SAN DIEGO COUNTY APCD

Map ID
Direction
Distance
Elevation

MAP FINDINGS

Site

Database(s)

EDR ID Number
EPA ID Number

PRO-LINE PAINTS COMPANY (Continued)

1000139073

Community Health Air Pollution Info System: Not reported
Consolidated Emission Reporting Rule: Not reported
Total Organic Hydrocarbon Gases Tons/Yr: 8
Reactive Organic Gases Tons/Yr: 8
Carbon Monoxide Emissions Tons/Yr: 0
NOX - Oxides of Nitrogen Tons/Yr: 0
SOX - Oxides of Sulphur Tons/Yr: 0
Particulate Matter Tons/Yr: 0
Part. Matter 10 Micrometers and Smllr Tons/Yr: 0

Name: PRO-LINE PAINTS
Address: 2646 MAIN ST
City,State,Zip: SAN DIEGO, CA 92113
Year: 2001
County Code: 37
Air Basin: SD
Facility ID: 4387
Air District Name: SD
SIC Code: 2851
Air District Name: SAN DIEGO COUNTY APCD
Community Health Air Pollution Info System: Not reported
Consolidated Emission Reporting Rule: Not reported
Total Organic Hydrocarbon Gases Tons/Yr: 8
Reactive Organic Gases Tons/Yr: 8
Carbon Monoxide Emissions Tons/Yr: 0
NOX - Oxides of Nitrogen Tons/Yr: 0
SOX - Oxides of Sulphur Tons/Yr: 0
Particulate Matter Tons/Yr: 0
Part. Matter 10 Micrometers and Smllr Tons/Yr: 0

Name: PRO-LINE PAINTS
Address: 2646 MAIN ST
City,State,Zip: SAN DIEGO, CA 92113
Year: 2002
County Code: 37
Air Basin: SD
Facility ID: 4387
Air District Name: SD
SIC Code: 2851
Air District Name: SAN DIEGO COUNTY APCD
Community Health Air Pollution Info System: Not reported
Consolidated Emission Reporting Rule: Not reported
Total Organic Hydrocarbon Gases Tons/Yr: 8
Reactive Organic Gases Tons/Yr: 8
Carbon Monoxide Emissions Tons/Yr: 0
NOX - Oxides of Nitrogen Tons/Yr: 0
SOX - Oxides of Sulphur Tons/Yr: 0
Particulate Matter Tons/Yr: 0
Part. Matter 10 Micrometers and Smllr Tons/Yr: 0

Name: PRO-LINE PAINTS
Address: 2646 MAIN ST
City,State,Zip: SAN DIEGO, CA 92113
Year: 2003
County Code: 37
Air Basin: SD
Facility ID: 4387

Map ID
Direction
Distance
Elevation

MAP FINDINGS

Site

Database(s)

EDR ID Number
EPA ID Number

PRO-LINE PAINTS COMPANY (Continued)

1000139073

Air District Name: SD
SIC Code: 2851
Air District Name: SAN DIEGO COUNTY APCD
Community Health Air Pollution Info System: Not reported
Consolidated Emission Reporting Rule: Not reported
Total Organic Hydrocarbon Gases Tons/Yr: 8
Reactive Organic Gases Tons/Yr: 8
Carbon Monoxide Emissions Tons/Yr: 0
NOX - Oxides of Nitrogen Tons/Yr: 0
SOX - Oxides of Sulphur Tons/Yr: 0
Particulate Matter Tons/Yr: 0
Part. Matter 10 Micrometers and Smllr Tons/Yr: 0

Name: PRO-LINE PAINTS
Address: 2646 MAIN ST
City,State,Zip: SAN DIEGO, CA 92113
Year: 2004
County Code: 37
Air Basin: SD
Facility ID: 4387
Air District Name: SD
SIC Code: 2851
Air District Name: SAN DIEGO COUNTY APCD
Community Health Air Pollution Info System: Not reported
Consolidated Emission Reporting Rule: Not reported
Total Organic Hydrocarbon Gases Tons/Yr: 7.731
Reactive Organic Gases Tons/Yr: 7.731
Carbon Monoxide Emissions Tons/Yr: 0
NOX - Oxides of Nitrogen Tons/Yr: 0
SOX - Oxides of Sulphur Tons/Yr: 0
Particulate Matter Tons/Yr: 0.236078
Part. Matter 10 Micrometers and Smllr Tons/Yr: 0.236078

Name: SHERWIN WILLIAMS CO THE
Address: 2646 MAIN ST
City,State,Zip: SAN DIEGO, CA 940630000
Year: 2007
County Code: 37
Air Basin: SD
Facility ID: 4387
Air District Name: SD
SIC Code: 2851
Air District Name: SAN DIEGO COUNTY APCD
Community Health Air Pollution Info System: Not reported
Consolidated Emission Reporting Rule: Not reported
Total Organic Hydrocarbon Gases Tons/Yr: 8.05
Reactive Organic Gases Tons/Yr: 8.05
Carbon Monoxide Emissions Tons/Yr: 0
NOX - Oxides of Nitrogen Tons/Yr: 0
SOX - Oxides of Sulphur Tons/Yr: 0
Particulate Matter Tons/Yr: .07
Part. Matter 10 Micrometers and Smllr Tons/Yr: .07

Name: SHERWIN WILLIAMS CO THE
Address: 2646 MAIN ST
City,State,Zip: SAN DIEGO, CA 92113
Year: 2008

Map ID
Direction
Distance
Elevation

MAP FINDINGS

Site

Database(s)

EDR ID Number
EPA ID Number

PRO-LINE PAINTS COMPANY (Continued)

1000139073

County Code: 37
Air Basin: SD
Facility ID: 4387
Air District Name: SD
SIC Code: 2851
Air District Name: SAN DIEGO COUNTY APCD
Community Health Air Pollution Info System: Not reported
Consolidated Emission Reporting Rule: Not reported
Total Organic Hydrocarbon Gases Tons/Yr: 8.05
Reactive Organic Gases Tons/Yr: 8.05
Carbon Monoxide Emissions Tons/Yr: 0
NOX - Oxides of Nitrogen Tons/Yr: 0
SOX - Oxides of Sulphur Tons/Yr: 0
Particulate Matter Tons/Yr: .07
Part. Matter 10 Micrometers and Smlr Tons/Yr:07

Name: SHERWIN WILLIAMS CO THE
Address: 2646 MAIN ST
City,State,Zip: SAN DIEGO, CA 92113
Year: 2009
County Code: 37
Air Basin: SD
Facility ID: 4387
Air District Name: SD
SIC Code: 2851
Air District Name: SAN DIEGO COUNTY APCD
Community Health Air Pollution Info System: Not reported
Consolidated Emission Reporting Rule: Not reported
Total Organic Hydrocarbon Gases Tons/Yr: 8.0600000000000005
Reactive Organic Gases Tons/Yr: 8.0600000000000005
Carbon Monoxide Emissions Tons/Yr: 0
NOX - Oxides of Nitrogen Tons/Yr: 0
SOX - Oxides of Sulphur Tons/Yr: 0
Particulate Matter Tons/Yr: 8.0000000000000002E-2
Part. Matter 10 Micrometers and Smlr Tons/Yr:8.0000000000000002E-2

Name: SHERWIN WILLIAMS CO THE
Address: 2646 MAIN ST
City,State,Zip: SAN DIEGO, CA 92113
Year: 2010
County Code: 37
Air Basin: SD
Facility ID: 4387
Air District Name: SD
SIC Code: 2851
Air District Name: SAN DIEGO COUNTY APCD
Community Health Air Pollution Info System: Not reported
Consolidated Emission Reporting Rule: Not reported
Total Organic Hydrocarbon Gases Tons/Yr: 8.0500000000000007
Reactive Organic Gases Tons/Yr: 8.0500000000000007
Carbon Monoxide Emissions Tons/Yr: 0
NOX - Oxides of Nitrogen Tons/Yr: 0
SOX - Oxides of Sulphur Tons/Yr: 0
Particulate Matter Tons/Yr: 7.0000000000000007E-2
Part. Matter 10 Micrometers and Smlr Tons/Yr:7.0000000000000007E-2

Name: SHERWIN WILLIAMS CO THE

Map ID
Direction
Distance
Elevation

MAP FINDINGS

Site

Database(s)

EDR ID Number
EPA ID Number

PRO-LINE PAINTS COMPANY (Continued)

1000139073

Address: 2646 MAIN ST
City,State,Zip: SAN DIEGO, CA 92113
Year: 2011
County Code: 37
Air Basin: SD
Facility ID: 4387
Air District Name: SD
SIC Code: 2851
Air District Name: SAN DIEGO COUNTY APCD
Community Health Air Pollution Info System: Not reported
Consolidated Emission Reporting Rule: Not reported
Total Organic Hydrocarbon Gases Tons/Yr: 8.06
Reactive Organic Gases Tons/Yr: 8.06
Carbon Monoxide Emissions Tons/Yr: 0
NOX - Oxides of Nitrogen Tons/Yr: 0
SOX - Oxides of Sulphur Tons/Yr: 0
Particulate Matter Tons/Yr: 0.08
Part. Matter 10 Micrometers and Smllr Tons/Yr: 0.08

HIST CORTESE:

edr_fname: PRO-LINE PAINT COMPANY
edr_fadd1: 2646 MAIN
City,State,Zip: SAN DIEGO, CA 92113
Region: CORTESE
Facility County Code: 37
Reg By: LTNKA
Reg Id: 9UT401

SAN DIEGO CO LOP:

Name: PRO LINE PAINT
Address: 2646 MAIN ST
City,State,Zip: SAN DIEGO, CA 92113
Record ID: DEH1986-LSAM-H00536-001
Record Status: Completed
Opened Date: 08/29/1986
Parcel Number: 538-811-24-00
Case Type: LOP - Local Oversight Program
Historical Name: S D COATINGS CO/PRO LINE PAINT
SWRCB Global ID: T0607302716
Funding: F - LOP Federal Fund
Lead Agency: DEH/SAM
Lead Agency Date: 09/03/1986
Census Tract: 50.00
Community: San Diego
Jurisdiction: SAN DIEGO
Watershed Basin Number: 908.22
Water Purveyor: SAN DIEGO
Fire Agency: SAN DIEGO
Latitude: 32.6930811
Longitude: -117.1369813
X MapCoord: 6288775.470
Y MapCoord: 1833116.145

CERS:

Name: SHERWIN WILLIAMS CO THE
Address: 2646 MAIN STREET

Map ID
Direction
Distance
Elevation

MAP FINDINGS

Site

Database(s)

EDR ID Number
EPA ID Number

PRO-LINE PAINTS COMPANY (Continued)

1000139073

City,State,Zip: SAN DIEGO, CA 92113-3613
Site ID: 493952
CERS ID: 110000478821
CERS Description: US EPA Air Emission Inventory System (EIS)

Affiliation:

Affiliation Type Desc: Public Contact
Entity Name: R. SCOTT THOMAS
Entity Title: Not reported
Affiliation Address: Not reported
Affiliation City: Not reported
Affiliation State: Not reported
Affiliation Country: Not reported
Affiliation Zip: Not reported
Affiliation Phone: Not reported

Affiliation Type Desc: Environmental Contact
Entity Name: Ed Bochenek
Entity Title: Not reported
Affiliation Address: Not reported
Affiliation City: Not reported
Affiliation State: Not reported
Affiliation Country: Not reported
Affiliation Zip: Not reported
Affiliation Phone: Not reported

Name: PRO LINE PAINT
Address: 2646 MAIN ST
City,State,Zip: SAN DIEGO, CA 921133613
Site ID: 258075
CERS ID: T0607302716
CERS Description: Leaking Underground Storage Tank Cleanup Site

Affiliation:

Affiliation Type Desc: Local Agency Caseworker
Entity Name: KEVIN HEATON - SAN DIEGO COUNTY LOP
Entity Title: Not reported
Affiliation Address: P.O. Box 129261
Affiliation City: San Diego
Affiliation State: CA
Affiliation Country: Not reported
Affiliation Zip: Not reported
Affiliation Phone: Not reported

AR232
SE
1/4-1/2
0.451 mi.
2379 ft.

PROLINE PAINT STORE
2646 MAIN ST.
SAN DIEGO, CA 92113
Site 2 of 2 in cluster AR

SEMS-ARCHIVE 1003879833
CAD983658444

Relative:
Lower

SEMS Archive:
Site ID: 0904772
EPA ID: CAD983658444
Cong District: 44
FIPS Code: 06073
FF: N
NPL: Not on the NPL

Actual:
40 ft.

Map ID
Direction
Distance
Elevation

MAP FINDINGS

Site

Database(s)

EDR ID Number
EPA ID Number

PROLINE PAINT STORE (Continued)

1003879833

Non NPL Status: NFRAP-Site does not qualify for the NPL based on existing information

SEMS Archive Detail:

Region: 09
Site ID: 0904772
EPA ID: CAD983658444
Site Name: PROLINE PAINT STORE
NPL: N
FF: N
OU: 00
Action Code: VS
Action Name: ARCH SITE
SEQ: 1
Start Date: Not reported
Finish Date: 1993-06-28 04:00:00
Qual: Not reported
Current Action Lead: EPA Perf In-Hse

Region: 09
Site ID: 0904772
EPA ID: CAD983658444
Site Name: PROLINE PAINT STORE
NPL: N
FF: N
OU: 00
Action Code: PA
Action Name: PA
SEQ: 1
Start Date: Not reported
Finish Date: 1993-06-28 04:00:00
Qual: N
Current Action Lead: EPA Perf

Region: 09
Site ID: 0904772
EPA ID: CAD983658444
Site Name: PROLINE PAINT STORE
NPL: N
FF: N
OU: 00
Action Code: DS
Action Name: DISCVRY
SEQ: 1
Start Date: 1993-02-08 05:00:00
Finish Date: 1993-02-08 05:00:00
Qual: Not reported
Current Action Lead: EPA Perf

Map ID
 Direction
 Distance
 Elevation

MAP FINDINGS

Site

Database(s)

EDR ID Number
 EPA ID Number

AS233
NNE
1/4-1/2
0.453 mi.
2390 ft.

COMM22 LOT 7
SW CORNER OF COMMERCIAL STREET AND HARRISON AVENUE
SAN DIEGO, CA 92113
Site 1 of 3 in cluster AS

CA CPS-SLIC **S118504807**
CA CERS **N/A**

Relative:
Higher
Actual:
62 ft.

CPS-SLIC:
 Name: COMM22 LOT 7
 Address: SW CORNER OF COMMERCIAL STREET AND HARRISON AVENUE
 City,State,Zip: SAN DIEGO, CA 92113
 Region: STATE
Facility Status: Completed - Case Closed
 Status Date: 02/01/2017
 Global Id: T10000008543
 Lead Agency: SAN DIEGO COUNTY LOP
 Lead Agency Case Number: DEh2016-LSAM-000357
 Latitude: 32.7049346518882
 Longitude: -117.142056115941
 Case Type: Cleanup Program Site
 Case Worker: TS
 Local Agency: SAN DIEGO COUNTY LOP
 RB Case Number: Not reported
 File Location: Not reported
 Potential Media Affected: Not reported
 Potential Contaminants of Concern: Not reported
 Site History: Voluntary Assistance Program (VAP) Case #DEH2016-LSAM-000357 was opened for regulatory oversight of the investigation and mitigation of the property for residential use. This site (Site) represents Phase 4 of a larger four-phase development. The first and second phases were completed under DEH case #H01530-004, and the no further action closure letter was issued on May 14, 2015. The third phase of work has not been scheduled at this time. Development plans for Phase 4 include the construction of slab-on-grade, for-sale, multi-family residential units. No below-grade parking is proposed; however, an underground stormwater storage and infiltration (SSI) system will be installed on the property in two separate areas of the Site. As described below, the Site has been mitigated to allow the proposed construction of housing and the SSI system within a buffer zone of clean soil. DEH understands that the new property owner/developer will enter the VAP for regulatory oversight of soil management activities if excavation of deeper utility trenches (i.e., sewer) is required beneath the clean buffer zone. Subsurface investigations were conducted across all four phases of the planned development in 2006, 2008, and 2012. The identified constituents of concern (COCs) were metals and petroleum hydrocarbons, with lead being the primary CoC. To more fully assess the lateral and vertical extent of elevated concentrations of lead beneath the Site, soil samples were collected from thirteen locations in February 2016. Mitigation activities included the excavation of the top three feet of soil across the Site, along with excavation in two deeper areas of the Site to accommodate the SSI system. One area was also excavated to ensure that the petroleum hydrocarbon-impacted soil was removed. Confirmation soil samples were collected after the excavations were complete to document the residual lead and petroleum hydrocarbon concentrations. Twenty-four samples were collected at the final subgrade elevation in a grid pattern, seven samples were collected from the two SSI system excavations, and six samples were collected from the petroleum hydrocarbons excavation. Subsequently, clean fill was imported to create a 3-feet to 5-feet deep buffer across the site

Map ID
Direction
Distance
Elevation

MAP FINDINGS

Site

Database(s)

EDR ID Number
EPA ID Number

COMM22 LOT 7 (Continued)

S118504807

for future residents and construction workers. In the two SSI system excavations, clean soil buffer areas, approximately 2.5 feet thick on all sides and 2 feet deep, were also constructed. The Property Closure Report for the Site, dated January 20, 2017, documented that excavated soil was handled in accordance with the 2008 property mitigation plan (PMP) for the entire project and with the Phase 4-specific PMP Addendum Number 2, dated April 13, 2016. Approximately 720 cubic yards of excavated inert (clean) soil was segregated and exported offsite for reuse under the requirements of the San Diego Regional Water Quality Control Boards Resolution No. R9-2007-0104 Conditional Waiver No. 8, Attachment A. Between October 10, 2016 and November 1, 2016, approximately 3,730.54 tons of COC-impacted soil were transported off-site under manifest to licensed disposal facilities as follows: 432.35 tons of lead-impacted soil was transported as non-RCRA, California Hazardous Waste to the Copper Mountain Landfill in Wellton, Arizona. 3,200.29 tons of lead-impacted soil was transported as non-hazardous waste to the Otay Landfill in Chula Vista, CA. 97.90 tons of petroleum hydrocarbon-impacted soil was transported as non-hazardous waste to the Otay Landfill in Chula Vista, CA. The consultant concludes that there are no complete exposure pathways from residual CoCs to receptors at the Site because all of the impacted soil has either been removed or is located at acceptable depths to minimize the potential contact to future users. In addition, the consultant concludes that subsurface conditions at the Site do not pose a risk to human health for future users or to waterresources, and recommends no further action at the site for the proposed residential use of the property. As noted above, if deeper excavation into COC-impacted areas is required for future installation of underground systems or utilities at the Site, the property owner must enter the VAP for regulatory oversight of contaminated soil management.

[Click here to access the California GeoTracker records for this facility:](#)

CERS:

Name: COMM22 LOT 7
Address: SW CORNER OF COMMERCIAL STREET AND HARRISON AVENUE
City,State,Zip: SAN DIEGO, CA 92113
Site ID: 365143
CERS ID: T1000008543
CERS Description: Cleanup Program Site

Affiliation:

Affiliation Type Desc: Local Agency Caseworker
Entity Name: TERESA SHERMAN - SAN DIEGO COUNTY LOP
Entity Title: Not reported
Affiliation Address: P.O. Box 129261
Affiliation City: San Diego
Affiliation State: CA
Affiliation Country: Not reported
Affiliation Zip: Not reported
Affiliation Phone: Not reported

Map ID
Direction
Distance
Elevation

MAP FINDINGS

EDR ID Number
EPA ID Number

AS234 **COMM22** **CA CPS-SLIC** **S119777529**
NNE **SW CORNER OF COMMERCIAL STREET AND HARRISON AVENUE** **CA CERS** **N/A**
1/4-1/2 **SAN DIEGO, CA 92113**
0.455 mi.
2403 ft. **Site 2 of 3 in cluster AS**

Relative: **CPS-SLIC:**
Higher Name: COMM22
Actual: Address: SW CORNER OF COMMERCIAL STREET AND HARRISON AVENUE
62 ft. City,State,Zip: SAN DIEGO, CA 92113
 Region: STATE
 Facility Status: **Open - Site Assessment**
 Status Date: 01/31/2017
 Global Id: T10000010086
 Lead Agency: SAN DIEGO COUNTY LOP
 Lead Agency Case Number: DEH2017-LSAM-000418
 Latitude: 32.70492
 Longitude: -117.14186
 Case Type: Cleanup Program Site
 Case Worker: JC
 Local Agency: SAN DIEGO COUNTY LOP
 RB Case Number: Not reported
 File Location: Not reported
 Potential Media Affected: Not reported
 Potential Contaminants of Concern: Not reported
 Site History: Not reported

[Click here to access the California GeoTracker records for this facility:](#)

CERS:
Name: COMM22
Address: SW CORNER OF COMMERCIAL STREET AND HARRISON AVENUE
City,State,Zip: SAN DIEGO, CA 92113
Site ID: 417154
CERS ID: T10000010086
CERS Description: Cleanup Program Site
Affiliation:
Affiliation Type Desc: Local Agency Caseworker
Entity Name: JAMES CLAY - SAN DIEGO COUNTY LOP
Entity Title: Not reported
Affiliation Address: P.O. Box 129261
Affiliation City: San Diego
Affiliation State: CA
Affiliation Country: Not reported
Affiliation Zip: Not reported
Affiliation Phone: Not reported

AO235 **SAN DIEGO CITY SCHOOLS** **CA LUST** **S100232877**
North **1826 IRVINE AVE** **CA HIST CORTESE** **N/A**
1/4-1/2 **SAN DIEGO, CA 92113**
0.456 mi.
2409 ft. **Site 4 of 4 in cluster AO**
Relative: **LUST REG 9:**
Higher Region: 9
Actual: Status: Preliminary site assessment underway
63 ft. Case Number: 9UT432
 Local Case: H01530-002

Map ID
Direction
Distance
Elevation

MAP FINDINGS

Site

Database(s)

EDR ID Number
EPA ID Number

SAN DIEGO CITY SCHOOLS (Continued)

S100232877

Substance: Unleaded Gasoline
Qty Leaked: 0
Abate Method: Not reported
Local Agency: San Diego
How Found: Other Means
How Stopped: Not reported
Source: Not reported
Cause: Not reported
Lead Agency: Local Agency
Case Type: Soil only
Date Found: 08/18/1986
Date Stopped: 08/11/1989
Confirm Date: 08/11/1989
Submit Workplan: Not reported
Prelim Assess: 08/11/1989
Desc Pollution: Not reported
Remed Plan: / /
Remed Action: Not reported
Began Monitor: Not reported
Release Date: 08/19/1986
Enforce Date: Not reported
Closed Date: Not reported
Enforce Type: Not reported
Pilot Program: LOP
Basin Number: 908.22
GW Depth: Not reported
Beneficial Use: No Beneficial groundwater use
NPDES Number: Not reported
Priority: 2B
File Dispn: File discarded, case closed
Interim Remedial Actions: No
Cleanup and Abatement order Number: Not reported
Waste Discharge Requirement Number: Not reported

HIST CORTESE:

edr_fname: SAN DIEGO CITY SCHOOLS
edr_fadd1: 1826 IRVINE
City,State,Zip: SAN DIEGO, CA 92113
Region: CORTESE
Facility County Code: 37
Reg By: LTNKA
Reg Id: 9UT432

edr_fname: SDUSD MAINTENANCE
edr_fadd1: 1826 IRVINE
City,State,Zip: SAN DIEGO, CA 92113
Region: CORTESE
Facility County Code: 37
Reg By: LTNKA
Reg Id: 9UT3532

Map ID
Direction
Distance
Elevation

MAP FINDINGS

Site

Database(s)

EDR ID Number
EPA ID Number

AP236 **HUGHES ATTORNEY SERVICES**
NNW **1643 LOGAN**
1/4-1/2 **SAN DIEGO, CA 92101**
0.457 mi.
2411 ft. **Site 4 of 6 in cluster AP**

CA LUST **S104749745**
CA San Diego Co. HMMD **N/A**
CA HIST CORTESE
CA SAN DIEGO CO LOP
CA CERS

Relative:
Lower
Actual:
36 ft.

LUST:
Name: HUGHES ATTORNEY SERVICE INC
Address: 1643 LOGAN AV
City,State,Zip: SAN DIEGO, CA 92113
Lead Agency: SAN DIEGO COUNTY LOP
Case Type: LUST Cleanup Site
Geo Track: http://geotracker.waterboards.ca.gov/profile_report.asp?global_id=T0607302174
Global Id: T0607302174
Latitude: 32.7044068
Longitude: -117.1487438
Status: Completed - Case Closed
Status Date: 06/20/1997
Case Worker: NS
RB Case Number: 9UT3411
Local Agency: SAN DIEGO COUNTY LOP
File Location: Local Agency
Local Case Number: H21201-001
Potential Media Affect: Soil
Potential Contaminants of Concern: Aviation
Site History: Not reported

LUST:
Global Id: T0607302174
Contact Type: Local Agency Caseworker
Contact Name: NASSER SIONIT
Organization Name: SAN DIEGO COUNTY LOP
Address: P.O. Box 129261
City: San Diego
Email: nasser.sionit@sdcounty.ca.gov
Phone Number: Not reported

LUST:
Global Id: T0607302174
Action Type: ENFORCEMENT
Date: 06/20/1997
Action: Closure/No Further Action Letter

Global Id: T0607302174
Action Type: Other
Date: 02/25/1997
Action: Leak Began

Global Id: T0607302174
Action Type: Other
Date: 02/25/1997
Action: Leak Discovery

Global Id: T0607302174
Action Type: ENFORCEMENT
Date: 06/19/1997
Action: Closure/No Further Action Letter - #H21201-001

Global Id: T0607302174

Map ID
Direction
Distance
Elevation

MAP FINDINGS

Site

Database(s)

EDR ID Number
EPA ID Number

HUGHES ATTORNEY SERVICES (Continued)

S104749745

Action Type: ENFORCEMENT
Date: 03/07/1997
Action: Notice of Responsibility

Global Id: T0607302174
Action Type: Other
Date: 02/25/1997
Action: Leak Reported

LUST:

Global Id: T0607302174
Status: Open - Case Begin Date
Status Date: 02/25/1997

Global Id: T0607302174
Status: Completed - Case Closed
Status Date: 06/20/1997

HMMD SAN DIEGO:

Name: TEEN HEALTH CENTER
Address: 1643 LOGAN AV
City,State,Zip: SAN DIEGO, CA 92113
Permit Number: 154219
Business Type: 6HK10
EPA Id Number: Not reported
APN: 538-040-20-00
Last HMMD Inspection: 05/03/2011
Facility Telephone: 619-515-2300
Permit Status: OPEN
Permit Expiration: 04/30/2013
Date Last Updated: 11/02/2012
Facility Owner: LOGAN HEIGHTS FAMILY HEALTH CR
Facility Mailing Address: 823 GATEWAY CENTER WAY
Facility Mailing City: SAN DIEGO
Facility Mailing State: CA
Facility Mailing Zip: 92102
UST Owner: Not reported
Handle Regulated Hazmat: Not reported
Own Or Operate UST: Not reported
Subject To APSA: Not reported
Generate Haz Waste: Not reported
Treat Haz Waste: Not reported
Generate Medical Waste: Y

Inventory Active Permits (SQG Medical):

Permit Number: 154219
Update Date: 11/02/2012
Case Number: Not reported
Name: WASTE 901 INFECTIOUS WASTE, GENERAL
Other Information: RED BAG WASTE
Material Waste: Waste
Hazardous Categories 1: Not reported
Hazardous Categories 2: Not reported

Permit Number: 154219
Update Date: 11/02/2012

Map ID
Direction
Distance
Elevation

MAP FINDINGS

Site

Database(s)

EDR ID Number
EPA ID Number

HUGHES ATTORNEY SERVICES (Continued)

S104749745

Case Number: Not reported
Name: WASTE 902 INFECTIOUS WASTE, SHARPS
Other Information: SHARPS
Material Waste: Waste
Hazardous Categories 1: Not reported
Hazardous Categories 2: Not reported

HIST CORTESE:

edr_fname: HUGHES ATTORNEY SERVICES
edr_fadd1: 1643 LOGAN
City,State,Zip: SAN DIEGO, CA 92101
Region: CORTESE
Facility County Code: 37
Reg By: LTNKA
Reg Id: 9UT3411

SAN DIEGO CO LOP:

Name: HUGHES ATTORNEY SERVICE INC
Address: 1643 LOGAN AVE
City,State,Zip: SAN DIEGO, CA 92113
Record ID: DEH1997-LSAM-H21201-001
Record Status: Completed
Opened Date: 02/25/1997
Parcel Number: 538-040-20-00
Case Type: LOP - Local Oversight Program
Historical Name: HUGHES ATTORNEY SERVICE
SWRCB Global ID: T0607302174
Funding: F - LOP Federal Fund
Lead Agency: DEH/SAM
Lead Agency Date: 03/05/1997
Census Tract: 51.00
Community: San Diego
Jurisdiction: SAN DIEGO
Watershed Basin Number: 908.22
Water Purveyor: SAN DIEGO
Fire Agency: SAN DIEGO
Latitude: 32.7041184
Longitude: -117.1486520
X MapCoord: 6285219.513
Y MapCoord: 1837162.648

CERS:

Name: HUGHES ATTORNEY SERVICE INC
Address: 1643 LOGAN AV
City,State,Zip: SAN DIEGO, CA 92113
Site ID: 191020
CERS ID: T0607302174
CERS Description: Leaking Underground Storage Tank Cleanup Site

Affiliation:

Affiliation Type Desc: Local Agency Caseworker
Entity Name: NASSER SIONIT - SAN DIEGO COUNTY LOP
Entity Title: Not reported
Affiliation Address: P.O. Box 129261
Affiliation City: San Diego

Map ID
Direction
Distance
Elevation

MAP FINDINGS

Site

Database(s)

EDR ID Number
EPA ID Number

HUGHES ATTORNEY SERVICES (Continued)

S104749745

Affiliation State: CA
Affiliation Country: Not reported
Affiliation Zip: Not reported
Affiliation Phone: Not reported

AP237 **HUGHES ATTORNEY SERVICE INC**
NNW **1643 LOGAN AV**
1/4-1/2 **SAN DIEGO, CA 92113**
0.457 mi.
2411 ft. **Site 5 of 6 in cluster AP**

CA SAN DIEGO CO. SAM **S105690250**
N/A

Relative: SAN DIEGO CO. SAM:

Lower

Actual:
36 ft.

Name: HUGHES ATTORNEY SERVICE INC
Address: 1643 LOGAN AV
City,State,Zip: SAN DIEGO, CA 92113
Case Number: H21201-001
Agency: DEH Site Assessment & Mitigation
Funding: LOP - Federal Fund
Facility Type: Soils Only
Facility Status: Closed Case
Date: 6/20/1997
Date Began: 2/25/1997

AP238 **HUGHES ATTORNEY SERVICES**
NNW **1643 LOGAN AVE**
1/4-1/2 **SAN DIEGO, CA 92101**
0.457 mi.
2411 ft. **Site 6 of 6 in cluster AP**

CA LUST **S102532384**
N/A

Relative:
Lower

Actual:
36 ft.

LUST REG 9:

Region: 9
Status: Case Closed
Case Number: 9UT3411
Local Case: H21201-001
Substance: Premium Gasoline
Qty Leaked: 0
Abate Method: No Action Required - incident is minor, requiring no remedial action
Local Agency: San Diego
How Found: Tank Closure
How Stopped: Close Tank
Source: Tank
Cause: Unknown
Lead Agency: Local Agency
Case Type: Other ground water affected
Date Found: 02/25/1997
Date Stopped: 02/25/1997
Confirm Date: / /
Submit Workplan: Not reported
Prelim Assess: 03/05/1997
Desc Pollution: Not reported
Remed Plan: / /
Remed Action: Not reported
Began Monitor: Not reported
Release Date: 03/07/1997
Enforce Date: 3/7/97

Map ID
Direction
Distance
Elevation

MAP FINDINGS

Site

Database(s)

EDR ID Number
EPA ID Number

HUGHES ATTORNEY SERVICES (Continued)

S102532384

Closed Date: 6/20/97
Enforce Type: SEL
Pilot Program: LOP
Basin Number: 908.21
GW Depth: 29'
Beneficial Use: NBNB/E
NPDES Number: Not reported
Priority: 3B
File Disp: Administratively opened on database, however no file physically exists
Interim Remedial Actions: Not reported
Cleanup and Abatement order Number: Not reported
Waste Discharge Requirement Number: Not reported

239
North
1/4-1/2
0.474 mi.
2501 ft.

FIRST CHOICE
24 21ST ST
SAN DIEGO, CA 92104

CA LUST
CA SAN DIEGO CO. SAM
CA San Diego Co. HMMD
CA HIST CORTESE
CA SAN DIEGO CO LOP
CA CERS

S102430001
N/A

Relative:
Higher
Actual:
62 ft.

LUST REG 9:
Region: 9
Status: Case Closed
Case Number: 9UT1492
Local Case: H29231-001
Substance: Gasoline
Qty Leaked: Not reported
Abate Method: No Action Required - incident is minor, requiring no remedial action
Local Agency: San Diego
How Found: Tank Closure
How Stopped: Close Tank
Source: Tank
Cause: Corrosion
Lead Agency: Local Agency
Case Type: Soil only
Date Found: 07/12/1989
Date Stopped: 07/12/1989
Confirm Date: 07/12/1989
Submit Workplan: Not reported
Prelim Assess: / /
Desc Pollution: Not reported
Remed Plan: / /
Remed Action: Not reported
Began Monitor: Not reported
Release Date: 07/12/1989
Enforce Date: Not reported
Closed Date: 11/27/90
Enforce Type: Not reported
Pilot Program: LOP
Basin Number: Not reported
GW Depth: Not reported
Beneficial Use: Not reported
NPDES Number: Not reported
Priority: Low priority. Priority ranking can change over time.
File Disp: File discarded, case closed
Interim Remedial Actions: Yes
Cleanup and Abatement order Number: Not reported
Waste Discharge Requirement Number: Not reported

Map ID
Direction
Distance
Elevation

MAP FINDINGS

Site

Database(s)

EDR ID Number
EPA ID Number

FIRST CHOICE (Continued)

S102430001

LUST:

Name: 1ST CHOICE
Address: 24 21ST ST
City,State,Zip: SAN DIEGO, CA 921023815
Lead Agency: SAN DIEGO COUNTY LOP
Case Type: LUST Cleanup Site
Geo Track: http://geotracker.waterboards.ca.gov/profile_report.asp?global_id=T0607300313
Global Id: T0607300313
Latitude: 32.705475
Longitude: -117.145172
Status: Completed - Case Closed
Status Date: 11/27/1990
Case Worker: Not reported
RB Case Number: 9UT1492
Local Agency: Not reported
File Location: Local Agency
Local Case Number: H29231-001
Potential Media Affect: Soil
Potential Contaminants of Concern: Gasoline
Site History: Not reported

LUST:

Global Id: T0607300313
Action Type: Other
Date: 07/12/1989
Action: Leak Began

Global Id: T0607300313
Action Type: Other
Date: 07/12/1989
Action: Leak Discovery

Global Id: T0607300313
Action Type: Other
Date: 07/12/1989
Action: Leak Stopped

Global Id: T0607300313
Action Type: Other
Date: 07/12/1989
Action: Leak Reported

LUST:

Global Id: T0607300313
Status: Open - Case Begin Date
Status Date: 07/12/1989

Global Id: T0607300313
Status: Completed - Case Closed
Status Date: 11/27/1990

SAN DIEGO CO. SAM:

Name: 1ST CHOICE
Address: 24 21ST ST
City,State,Zip: SAN DIEGO, CA 921023815

Map ID
Direction
Distance
Elevation

MAP FINDINGS

Site

Database(s)

EDR ID Number
EPA ID Number

FIRST CHOICE (Continued)

S102430001

Case Number: H29231-001
Agency: DEH Site Assessment & Mitigation
Funding: LOP - State Fund
Facility Type: Soils Only
Facility Status: Closed Case
Date: 11/27/1990
Date Began: 7/12/1989

HMMD SAN DIEGO:

Name: 1ST CHOICE
Address: 24 21ST ST
City,State,Zip: SAN DIEGO, CA 92102
Permit Number: 129231
Business Type: 6HK03
EPA Id Number: Not reported
APN: 535-640-09-00
Last HMMD Inspection: Not reported
Facility Telephone: 619-670-4031
Permit Status: INAC
Permit Expiration: Not reported
Date Last Updated: 11/02/2012
Facility Owner: ALBERT BERNARDINI TRUST
Facility Mailing Address: 4476 KANSAS ST
Facility Mailing City: SAN DIEGO
Facility Mailing State: CA
Facility Mailing Zip: 92116-4259
UST Owner: ALBERT BERNARDINI TRUST
Handle Regulated Hazmat: Not reported
Own Or Operate UST: Not reported
Subject To APSA: Not reported
Generate Haz Waste: Not reported
Treat Haz Waste: Not reported
Generate Medical Waste: Not reported

HIST CORTESE:

edr_fname: FIRST CHOICE
edr_fadd1: 24 21ST
City,State,Zip: SAN DIEGO, CA
Region: CORTESE
Facility County Code: 37
Reg By: LTNKA
Reg Id: 9UT1492

SAN DIEGO CO LOP:

Name: 1ST CHOICE
Address: 24 21ST ST
City,State,Zip: SAN DIEGO, CA 92102-3815
Record ID: DEH1989-LSAM-H29231-001
Record Status: Completed
Opened Date: 07/12/1989
Parcel Number: 535-640-09-00
Case Type: LOP - Local Oversight Program
Historical Name: 1 ST CHOICE
SWRCB Global ID: T0607300313
Funding: S - LOP State Fund
Lead Agency: DEH/SAM

Map ID
Direction
Distance
Elevation

MAP FINDINGS

Site

Database(s)

EDR ID Number
EPA ID Number

FIRST CHOICE (Continued)

S102430001

Lead Agency Date: 08/04/1989
Census Tract: 47.00
Community: San Diego
Jurisdiction: SAN DIEGO
Watershed Basin Number: 908.22
Water Purveyor: SAN DIEGO
Fire Agency: SAN DIEGO
Latitude: 32.7054751
Longitude: -117.1451726
X MapCoord: 6286294.162
Y MapCoord: 1837653.313

CERS:

Name: 1ST CHOICE
Address: 24 21ST ST
City,State,Zip: SAN DIEGO, CA 921023815
Site ID: 213236
CERS ID: T0607300313
CERS Description: Leaking Underground Storage Tank Cleanup Site

AS240
NNE
1/4-1/2
0.477 mi.
2519 ft.

TIME RECYCLING
412 CESAR E CHAVEZ PKWY
SAN DIEGO, CA 92113

Site 3 of 3 in cluster AS

CA SWRCY S107137884
CA NPDES N/A
CA CIWQS
CA CERS

Relative:
Higher
Actual:
61 ft.

SWRCY:

Name: TIME RECYCLING CENTER
Address: 412 CESAR E CHAVEZ PKWY
City,State,Zip: SAN DIEGO, CA 92113
Reg Id: 264658
Cert Id: RC264658.001
Mailing Address: 2392 Prince Edward Ct
Mailing City: El Cajon
Mailing State: CA
Mailing Zip Code: 92019
Website: <https://www.time-recycling.com>
Email: Not reported
Phone Number: (619) 235-8182
Rural: N
Operation Begin Date: 03/09/2018
Aluminium: Y
Glass: Y
Plastic: Y
Bimetal: Y
Hours of Operation: Mon - Sat 8:00 am - 4:45 pm; Sun 8:00 am - 2:45 pm
Organization ID: 264658
Organization Name: Time Recycling Center

NPDES:

Name: TIME RECYCLING
Address: 412 CESAR E CHAVEZ PKWY
City,State,Zip: SAN DIEGO, CA 92113
Facility Status: Not reported
NPDES Number: Not reported
Region: Not reported
Agency Number: Not reported

Map ID
Direction
Distance
Elevation

MAP FINDINGS

Site

Database(s)

EDR ID Number
EPA ID Number

TIME RECYCLING (Continued)

S107137884

Regulatory Measure ID: Not reported
Place ID: Not reported
Order Number: Not reported
WDID: 9 371024804
Regulatory Measure Type: Industrial
Program Type: Not reported
Adoption Date Of Regulatory Measure: Not reported
Effective Date Of Regulatory Measure: Not reported
Termination Date Of Regulatory Measure: Not reported
Expiration Date Of Regulatory Measure: Not reported
Discharge Address: Not reported
Discharge Name: Not reported
Discharge City: Not reported
Discharge State: Not reported
Discharge Zip: Not reported
Status: Active
Status Date: 04/15/2014
Operator Name: Basim Toma Hirmiz
Operator Address: 2392 Prince Edward Ct
Operator City: El Cajon
Operator State: California
Operator Zip: 92019

NPDES as of 03/2018:

NPDES Number: Not reported
Status: Not reported
Agency Number: Not reported
Region: 9
Regulatory Measure ID: 445649
Order Number: Not reported
Regulatory Measure Type: Industrial
Place ID: Not reported
WDID: 9 371024804
Program Type: Not reported
Adoption Date Of Regulatory Measure: Not reported
Effective Date Of Regulatory Measure: Not reported
Expiration Date Of Regulatory Measure: Not reported
Termination Date Of Regulatory Measure: Not reported
Discharge Name: Not reported
Discharge Address: Not reported
Discharge City: Not reported
Discharge State: Not reported
Discharge Zip: Not reported
Received Date: 04/15/2014
Processed Date: 04/15/2014
Status: Active
Status Date: 04/15/2014
Place Size: 9000
Place Size Unit: SqFt
Contact: Basim Toma Hirmiz
Contact Title: Owner
Contact Phone: 619-235-8182
Contact Phone Ext: Not reported
Contact Email: bobbyhirmiz@yahoo.com
Operator Name: Basim Toma Hirmiz
Operator Address: 2392 Prince Edward Ct
Operator City: El Cajon
Operator State: California

Map ID
Direction
Distance
Elevation

MAP FINDINGS

Site

Database(s)

EDR ID Number
EPA ID Number

TIME RECYCLING (Continued)

S107137884

Operator Zip: 92019
Operator Contact: Bassim Hirmiz
Operator Contact Title: Owner
Operator Contact Phone: 619-820-5757
Operator Contact Phone Ext: Not reported
Operator Contact Email: bobbyhirmiz@yahoo.com
Operator Type: Private Business
Developer: Not reported
Developer Address: Not reported
Developer City: Not reported
Developer State: California
Developer Zip: Not reported
Developer Contact: Not reported
Developer Contact Title: Not reported
Constype Linear Utility Ind: Not reported
Emergency Phone: 619-820-5757
Emergency Phone Ext: Not reported
Constype Above Ground Ind: Not reported
Constype Below Ground Ind: Not reported
Constype Cable Line Ind: Not reported
Constype Comm Line Ind: Not reported
Constype Commercial Ind: Not reported
Constype Electrical Line Ind: Not reported
Constype Gas Line Ind: Not reported
Constype Industrial Ind: Not reported
Constype Other Description: Not reported
Constype Other Ind: Not reported
Constype Recons Ind: Not reported
Constype Residential Ind: Not reported
Constype Transport Ind: Not reported
Constype Utility Description: Not reported
Constype Utility Ind: Not reported
Constype Water Sewer Ind: Not reported
Dir Discharge Uswater Ind: N
Receiving Water Name: San Diego Bay
Certifier: Bassim Hirmiz
Certifier Title: Owner
Certification Date: 14-MAY-15
Primary Sic: 5093-Scrap and Waste Materials
Secondary Sic: 3275-Gypsum Products
Tertiary Sic: 3272-Concrete Products, Except Block and Brick

NPDES Number: CAS000001
Status: Active
Agency Number: 0
Region: 9
Regulatory Measure ID: 445649
Order Number: 97-03-DWQ
Regulatory Measure Type: Enrollee
Place ID: Not reported
WDID: 9 371024804
Program Type: Industrial
Adoption Date Of Regulatory Measure: Not reported
Effective Date Of Regulatory Measure: 04/15/2014
Expiration Date Of Regulatory Measure: Not reported
Termination Date Of Regulatory Measure: Not reported
Discharge Name: Basim Toma Hirmiz

Map ID
Direction
Distance
Elevation

MAP FINDINGS

Site

Database(s)

EDR ID Number
EPA ID Number

TIME RECYCLING (Continued)

S107137884

Discharge Address:	2392 Prince Edward Ct
Discharge City:	El Cajon
Discharge State:	California
Discharge Zip:	92019
Received Date:	Not reported
Processed Date:	Not reported
Status:	Not reported
Status Date:	Not reported
Place Size:	Not reported
Place Size Unit:	Not reported
Contact:	Not reported
Contact Title:	Not reported
Contact Phone:	Not reported
Contact Phone Ext:	Not reported
Contact Email:	Not reported
Operator Name:	Not reported
Operator Address:	Not reported
Operator City:	Not reported
Operator State:	Not reported
Operator Zip:	Not reported
Operator Contact:	Not reported
Operator Contact Title:	Not reported
Operator Contact Phone:	Not reported
Operator Contact Phone Ext:	Not reported
Operator Contact Email:	Not reported
Operator Type:	Not reported
Developer:	Not reported
Developer Address:	Not reported
Developer City:	Not reported
Developer State:	Not reported
Developer Zip:	Not reported
Developer Contact:	Not reported
Developer Contact Title:	Not reported
Constype Linear Utility Ind:	Not reported
Emergency Phone:	Not reported
Emergency Phone Ext:	Not reported
Constype Above Ground Ind:	Not reported
Constype Below Ground Ind:	Not reported
Constype Cable Line Ind:	Not reported
Constype Comm Line Ind:	Not reported
Constype Commercial Ind:	Not reported
Constype Electrical Line Ind:	Not reported
Constype Gas Line Ind:	Not reported
Constype Industrial Ind:	Not reported
Constype Other Description:	Not reported
Constype Other Ind:	Not reported
Constype Recons Ind:	Not reported
Constype Residential Ind:	Not reported
Constype Transport Ind:	Not reported
Constype Utility Description:	Not reported
Constype Utility Ind:	Not reported
Constype Water Sewer Ind:	Not reported
Dir Discharge Uswater Ind:	Not reported
Receiving Water Name:	Not reported
Certifier:	Not reported
Certifier Title:	Not reported
Certification Date:	Not reported

Map ID
Direction
Distance
Elevation

MAP FINDINGS

Site

Database(s)

EDR ID Number
EPA ID Number

TIME RECYCLING (Continued)

S107137884

Primary Sic: Not reported
Secondary Sic: Not reported
Tertiary Sic: Not reported

Name: TIME RECYCLING
Address: 412 CESAR E CHAVEZ PKWY
City,State,Zip: SAN DIEGO, CA 92113
Facility Status: Active
NPDES Number: CAS000001
Region: 9
Agency Number: 0
Regulatory Measure ID: 445649
Place ID: Not reported
Order Number: 97-03-DWQ
WDID: 9 371024804
Regulatory Measure Type: Enrollee
Program Type: Industrial
Adoption Date Of Regulatory Measure: Not reported
Effective Date Of Regulatory Measure: 04/15/2014
Termination Date Of Regulatory Measure: Not reported
Expiration Date Of Regulatory Measure: Not reported
Discharge Address: 2392 Prince Edward Ct
Discharge Name: Basim Toma Hirmiz
Discharge City: El Cajon
Discharge State: California
Discharge Zip: 92019
Status: Not reported
Status Date: Not reported
Operator Name: Not reported
Operator Address: Not reported
Operator City: Not reported
Operator State: Not reported
Operator Zip: Not reported

NPDES as of 03/2018:

NPDES Number: Not reported
Status: Not reported
Agency Number: Not reported
Region: 9
Regulatory Measure ID: 445649
Order Number: Not reported
Regulatory Measure Type: Industrial
Place ID: Not reported
WDID: 9 371024804
Program Type: Not reported
Adoption Date Of Regulatory Measure: Not reported
Effective Date Of Regulatory Measure: Not reported
Expiration Date Of Regulatory Measure: Not reported
Termination Date Of Regulatory Measure: Not reported
Discharge Name: Not reported
Discharge Address: Not reported
Discharge City: Not reported
Discharge State: Not reported
Discharge Zip: Not reported
Received Date: 04/15/2014
Processed Date: 04/15/2014
Status: Active

Map ID
Direction
Distance
Elevation

MAP FINDINGS

Site

Database(s)

EDR ID Number
EPA ID Number

TIME RECYCLING (Continued)

S107137884

Status Date:	04/15/2014
Place Size:	9000
Place Size Unit:	SqFt
Contact:	Basim Toma Hirmiz
Contact Title:	Owner
Contact Phone:	619-235-8182
Contact Phone Ext:	Not reported
Contact Email:	bobbyhirmiz@yahoo.com
Operator Name:	Basim Toma Hirmiz
Operator Address:	2392 Prince Edward Ct
Operator City:	El Cajon
Operator State:	California
Operator Zip:	92019
Operator Contact:	Bassim Hirmiz
Operator Contact Title:	Owner
Operator Contact Phone:	619-820-5757
Operator Contact Phone Ext:	Not reported
Operator Contact Email:	bobbyhirmiz@yahoo.com
Operator Type:	Private Business
Developer:	Not reported
Developer Address:	Not reported
Developer City:	Not reported
Developer State:	California
Developer Zip:	Not reported
Developer Contact:	Not reported
Developer Contact Title:	Not reported
Constype Linear Utility Ind:	Not reported
Emergency Phone:	619-820-5757
Emergency Phone Ext:	Not reported
Constype Above Ground Ind:	Not reported
Constype Below Ground Ind:	Not reported
Constype Cable Line Ind:	Not reported
Constype Comm Line Ind:	Not reported
Constype Commercial Ind:	Not reported
Constype Electrical Line Ind:	Not reported
Constype Gas Line Ind:	Not reported
Constype Industrial Ind:	Not reported
Constype Other Description:	Not reported
Constype Other Ind:	Not reported
Constype Recons Ind:	Not reported
Constype Residential Ind:	Not reported
Constype Transport Ind:	Not reported
Constype Utility Description:	Not reported
Constype Utility Ind:	Not reported
Constype Water Sewer Ind:	Not reported
Dir Discharge Uswater Ind:	N
Receiving Water Name:	San Diego Bay
Certifier:	Bassim Hirmiz
Certifier Title:	Owner
Certification Date:	14-MAY-15
Primary Sic:	5093-Scrap and Waste Materials
Secondary Sic:	3275-Gypsum Products
Tertiary Sic:	3272-Concrete Products, Except Block and Brick
NPDES Number:	CAS000001
Status:	Active
Agency Number:	0

Map ID
Direction
Distance
Elevation

MAP FINDINGS

Site

Database(s)

EDR ID Number
EPA ID Number

TIME RECYCLING (Continued)

S107137884

Region: 9
Regulatory Measure ID: 445649
Order Number: 97-03-DWQ
Regulatory Measure Type: Enrollee
Place ID: Not reported
WDID: 9 371024804
Program Type: Industrial
Adoption Date Of Regulatory Measure: Not reported
Effective Date Of Regulatory Measure: 04/15/2014
Expiration Date Of Regulatory Measure: Not reported
Termination Date Of Regulatory Measure: Not reported
Discharge Name: Basim Toma Hirmiz
Discharge Address: 2392 Prince Edward Ct
Discharge City: El Cajon
Discharge State: California
Discharge Zip: 92019
Received Date: Not reported
Processed Date: Not reported
Status: Not reported
Status Date: Not reported
Place Size: Not reported
Place Size Unit: Not reported
Contact: Not reported
Contact Title: Not reported
Contact Phone: Not reported
Contact Phone Ext: Not reported
Contact Email: Not reported
Operator Name: Not reported
Operator Address: Not reported
Operator City: Not reported
Operator State: Not reported
Operator Zip: Not reported
Operator Contact: Not reported
Operator Contact Title: Not reported
Operator Contact Phone: Not reported
Operator Contact Phone Ext: Not reported
Operator Contact Email: Not reported
Operator Type: Not reported
Developer: Not reported
Developer Address: Not reported
Developer City: Not reported
Developer State: Not reported
Developer Zip: Not reported
Developer Contact: Not reported
Developer Contact Title: Not reported
Constype Linear Utility Ind: Not reported
Emergency Phone: Not reported
Emergency Phone Ext: Not reported
Constype Above Ground Ind: Not reported
Constype Below Ground Ind: Not reported
Constype Cable Line Ind: Not reported
Constype Comm Line Ind: Not reported
Constype Commercial Ind: Not reported
Constype Electrical Line Ind: Not reported
Constype Gas Line Ind: Not reported
Constype Industrial Ind: Not reported
Constype Other Description: Not reported

Map ID
Direction
Distance
Elevation

MAP FINDINGS

Site

Database(s)

EDR ID Number
EPA ID Number

TIME RECYCLING (Continued)

S107137884

Constype Other Ind: Not reported
Constype Recons Ind: Not reported
Constype Residential Ind: Not reported
Constype Transport Ind: Not reported
Constype Utility Description: Not reported
Constype Utility Ind: Not reported
Constype Water Sewer Ind: Not reported
Dir Discharge Uswater Ind: Not reported
Receiving Water Name: Not reported
Certifier: Not reported
Certifier Title: Not reported
Certification Date: Not reported
Primary Sic: Not reported
Secondary Sic: Not reported
Tertiary Sic: Not reported

CIWQS:

Name: TIME RECYCLING
Address: 412 CESAR E CHAVEZ PKWY
City,State,Zip: SAN DIEGO, CA 92113
Agency: Basim Toma Hirmiz
Agency Address: 2392 Prince Edward Ct, El Cajon, CA 92019
Place/Project Type: Industrial - Scrap and Waste Materials
SIC/NAICS: 5093(+)
Region: 9
Program: INDSTW
Regulatory Measure Status: Active
Regulatory Measure Type: Storm water industrial
Order Number: 2014-0057-DWQ
WDID: 9 371024804
NPDES Number: CAS000001
Adoption Date: Not reported
Effective Date: 04/15/2014
Termination Date: Not reported
Expiration/Review Date: Not reported
Design Flow: Not reported
Major/Minor: Not reported
Complexity: Not reported
TTWQ: Not reported
Enforcement Actions within 5 years: 1
Violations within 5 years: 2
Latitude: 32.70505
Longitude: -117.14092

CERS:

Name: TIME RECYCLING
Address: 412 CESAR E CHAVEZ PKWY
City,State,Zip: SAN DIEGO, CA 92113
Site ID: 544468
CERS ID: 828864
CERS Description: Industrial Facility Storm Water

Violations:

Site ID: 544468
Site Name: TIME Recycling
Violation Date: 08-05-2019

Map ID
Direction
Distance
Elevation

MAP FINDINGS

Site

Database(s)

EDR ID Number
EPA ID Number

TIME RECYCLING (Continued)

S107137884

Citation: 2014-0057-DWQ - Industrial General Permit
Violation Description: SW - Deficient BMP Implementation
Violation Notes: I identified a discharge of liquid (CRV container recycling wastewater) from the sink area adjacent to the CRV recycling area. The discharge exits the site at the Commercial Street entrance/exit. There is also evidence of discharges of recycling CRV container liquids to the street at the entrance on Cesar E Chavez Pkwy. I identified uncovered buckets of various liquids in the covered materials storage area. Liquid materials and wastes stored on the ground without lids and without secondary containment. There is an open hole in the concrete floor in the covered materials storage area that receives a discharge of liquid via a hose. I was unable to determine where this open drain or sump discharges to, or, if it is a self-contained vault.

Violation Division: Water Boards
Violation Program: INDSTW
Violation Source: SMARTS

Site ID: 544468
Site Name: TIME Recycling
Violation Date: 08-23-2016
Citation: 2014-0057-DWQ - Industrial General Permit
Violation Description: SW - Deficient BMP Implementation
Violation Notes: Extremely deficient housekeeping BMPs and secondary containment BMP violations. NSWD's of liquids and solid wastes to storm drain/San Diego Bay. Exposure of materials and wastes. There is unregulated industrial activities at the facility in the "material storage area"- gypsum and cement product manufacturing activities. SWPPP needs updating. Facility at Level 1 for six parameters. See attached 08/25/2016 SEL required corrective action email with photos that was sent to the discharger.

Violation Division: Water Boards
Violation Program: INDSTW
Violation Source: SMARTS

Site ID: 544468
Site Name: TIME Recycling
Violation Date: 08-23-2016
Citation: 2014-0057-DWQ - Industrial General Permit
Violation Description: SWPPP
Violation Notes: Extremely deficient housekeeping BMPs and secondary containment BMP violations. NSWD's of liquids and solid wastes to storm drain/San Diego Bay. Exposure of materials and wastes. There is unregulated industrial activities at the facility in the "material storage area"- gypsum and cement product manufacturing activities. SWPPP needs updating. Facility at Level 1 for six parameters. See attached 08/25/2016 SEL required corrective action email with photos that was sent to the discharger.

Violation Division: Water Boards
Violation Program: INDSTW
Violation Source: SMARTS

Evaluation:
Eval General Type: Compliance Evaluation Inspection
Eval Date: 08-05-2019
Violations Found: No
Eval Type: Industrial Storm Water Compliance Evaluation
Eval Notes: I identified a discharge of liquid (CRV container recycling

Map ID
Direction
Distance
Elevation

MAP FINDINGS

Site

Database(s)

EDR ID Number
EPA ID Number

TIME RECYCLING (Continued)

S107137884

wastewater) from the sink area adjacent to the CRV recycling area. The discharge exits the site at the Commercial Street entrance/exit. There is also evidence of discharges of recycling CRV container liquids to the street at the entrance on Cesar E Chavez Pkwy. I identified uncovered buckets of various liquids in the covered materials storage area. Liquid materials and wastes stored on the ground without lids and without secondary containment. There is an open hole in the concrete floor in the covered materials storage area that receives a discharge of liquid via a hose. I was unable to determine where this open drain or sump discharges to, or, if it is a self-contained vault.

Eval Division: Water Boards
Eval Program: INDSTW
Eval Source: SMARTS

Eval General Type: Compliance Evaluation Inspection
Eval Date: 08-23-2016
Violations Found: Yes
Eval Type: Industrial Storm Water Compliance Evaluation
Eval Notes: Extremely deficient housekeeping BMPs and secondary containment BMP violations. NSWD's of liquids and solid wastes to storm drain/San Diego Bay. Exposure of materials and wastes. There is unregulated industrial activities at the facility in the "material storage area"- gypsum and cement product manufacturing activities. SWPPP needs updating. Facility at Level 1 for six parameters. See attached 08/25/2016 SEL required corrective action email with photos that was sent to the discharger.

Eval Division: Water Boards
Eval Program: INDSTW
Eval Source: SMARTS

Enforcement Action:

Site ID: 544468
Site Name: TIME Recycling
Site Address: 412 CESAR E CHAVEZ PKWY
Site City: SAN DIEGO
Site Zip: 92113
Enf Action Date: 08-06-2019
Enf Action Type: Staff Enforcement Letter
Enf Action Description: Staff Enforcement Letter
Enf Action Notes: SEL sent to LRP with inspection report on 08/07/2019 for BMP violations: I identified a discharge of liquid (CRV container recycling wastewater) from the sink area adjacent to the CRV recycling area. The discharge exits the site at the Commercial Street entrance/exit. There is also evidence of discharges of recycling CRV container liquids to the street at the entrance on Cesar E Chavez Pkwy. I identified uncovered buckets of various liquids in the covered materials storage area. Liquid materials and wastes stored on the ground without lids and without secondary containment. There is an open hole in the concrete floor in the covered materials storage area that receives a discharge of liquid via a hose. I was unable to determine where this open drain or sump discharges to, or, if it is a self-contained vault.

Enf Action Division: Water Boards
Enf Action Program: INDSTW
Enf Action Source: SMARTS

Site ID: 544468

Map ID
 Direction
 Distance
 Elevation

MAP FINDINGS

Site

Database(s)

EDR ID Number
 EPA ID Number

TIME RECYCLING (Continued)

S107137884

Site Name: TIME Recycling
 Site Address: 412 CESAR E CHAVEZ PKWY
 Site City: SAN DIEGO
 Site Zip: 92113
 Enf Action Date: 08-25-2016
 Enf Action Type: Staff Enforcement Letter
 Enf Action Description: Staff Enforcement Letter
 Enf Action Notes: Extremely deficient housekeeping BMPs and secondary containment BMP violations. NSWDC's of liquids and solid wastes to storm drain/San Diego Bay. Exposure of materials and wastes. There is unregulated industrial activities at the facility in the "material storage area"- gypsum and cement product manufacturing activities. SWPPP needs updating. Facility at Level 1 for six parameters. See attached 08/25/2016 SEL required corrective action email with photos that was sent to the discharger.
 Enf Action Division: Water Boards
 Enf Action Program: INDSTW
 Enf Action Source: SMARTS

Affiliation:
 Affiliation Type Desc: Owner/Operator
 Entity Name: Basim Toma Hirmiz
 Entity Title: Operator
 Affiliation Address: 2392 Prince Edward Ct
 Affiliation City: El Cajon
 Affiliation State: CA
 Affiliation Country: Not reported
 Affiliation Zip: 92019
 Affiliation Phone: Not reported

**AQ241
 NW
 1/4-1/2
 0.488 mi.
 2574 ft.**

**ACTION CLEANING
 1604 NEWTON
 SAN DIEGO, CA 90000
 Site 2 of 4 in cluster AQ**

**CA LUST S104748610
 CA SAN DIEGO CO. SAM N/A
 CA San Diego Co. HMMMD
 CA HIST CORTESE
 CA CERS**

**Relative:
 Lower
 Actual:
 22 ft.**

LUST:
 Name: ACTION CLEANING
 Address: 1604 NEWTON AV
 City,State,Zip: SAN DIEGO, CA 921131013
 Lead Agency: SAN DIEGO COUNTY LOP
 Case Type: LUST Cleanup Site
 Geo Track: http://geotracker.waterboards.ca.gov/profile_report.asp?global_id=T0607302637
 Global Id: T0607302637
 Latitude: 32.703424
 Longitude: -117.150451
 Status: Completed - Case Closed
 Status Date: 10/31/2000
 Case Worker: Not reported
 RB Case Number: 9UT3877
 Local Agency: Not reported
 File Location: Local Agency
 Local Case Number: H16506-001
 Potential Media Affect: Soil
 Potential Contaminants of Concern: Gasoline
 Site History: Not reported

Map ID
Direction
Distance
Elevation

MAP FINDINGS

Site

Database(s)

EDR ID Number
EPA ID Number

ACTION CLEANING (Continued)

S104748610

LUST:

Global Id: T0607302637
Action Type: Other
Date: 12/30/1998
Action: Leak Began

Global Id: T0607302637
Action Type: Other
Date: 12/30/1998
Action: Leak Discovery

Global Id: T0607302637
Action Type: ENFORCEMENT
Date: 04/08/1999
Action: Notice of Responsibility

Global Id: T0607302637
Action Type: Other
Date: 12/30/1998
Action: Leak Stopped

Global Id: T0607302637
Action Type: Other
Date: 01/29/1999
Action: Leak Reported

Global Id: T0607302637
Action Type: ENFORCEMENT
Date: 10/31/2000
Action: Closure/No Further Action Letter

LUST:

Global Id: T0607302637
Status: Open - Case Begin Date
Status Date: 12/30/1998

Global Id: T0607302637
Status: Completed - Case Closed
Status Date: 10/31/2000

SAN DIEGO CO. SAM:

Name: ACTION CLEANING
Address: 1604 NEWTON AV
City,State,Zip: SAN DIEGO, CA 921131013
Case Number: H16506-001
Agency: DEH Site Assessment & Mitigation
Funding: LOP - Federal Fund
Facility Type: Soils Only
Facility Status: Closed Case
Date: 10/31/2000
Date Began: 12/30/1998

HMMD SAN DIEGO:

Name: ACTION CLEANING CORPORATION

Map ID
Direction
Distance
Elevation

MAP FINDINGS

Site

Database(s)

EDR ID Number
EPA ID Number

ACTION CLEANING (Continued)

S104748610

Address: 1604 NEWTON AV
City,State,Zip: SAN DIEGO, CA 92113
Permit Number: 203602
Business Type: 6HK18
EPA Id Number: CAD980812978
APN: 538-030-42-00
Last HMMMD Inspection: 06/10/2004
Facility Telephone: 619-233-1882
Permit Status: INAC
Permit Expiration: 11/30/2006
Date Last Updated: 11/02/2012
Facility Owner: ROBERTO VICTORIA
Facility Mailing Address: 1668 NEWTON AV
Facility Mailing City: SAN DIEGO
Facility Mailing State: CA
Facility Mailing Zip: 92113
UST Owner: Not reported
Handle Regulated Hazmat: Not reported
Own Or Operate UST: Not reported
Subject To APSA: Not reported
Generate Haz Waste: Not reported
Treat Haz Waste: Not reported
Generate Medical Waste: Not reported

Violations Inactive Permits:

Permit Number: 203602
Update Date: 11/02/2012
Inspection Date: 06/10/2004
Violation Code: 6HV0131
Violation: UPF Permit NOT OBTAINED for HAZWASTE
Violation Citation: A Unified Program Facility permit has not been obtained for the generation of hazardous waste. 68.905
Activity: Inactive Permit

Permit Number: 203602
Update Date: 11/02/2012
Inspection Date: 06/10/2004
Violation Code: 6HV0216
Violation: HAZMATs WITHOUT PROPER LABELS
Violation Citation: Hazardous materials have not been adequately labeled within 10 days & are now declared hazardous waste. HSC 25124(b)(3)(A) & 66262.34(f)
Activity: Inactive Permit

Name: ACTION CLEANING CORPORATION
Address: 1604 NEWTON AV
City,State,Zip: SAN DIEGO, CA 92113
Permit Number: 203602
Business Type: 6HK18
EPA Id Number: CAD980812978
APN: 538-030-42-00
Last HMMMD Inspection: 06/10/2004
Facility Telephone: 619-233-1882
Permit Status: INAC
Permit Expiration: 11/30/2006
Date Last Updated: 11/02/2012
Facility Owner: ROBERTO VICTORIA
Facility Mailing Address: 1668 NEWTON AV

Map ID
Direction
Distance
Elevation

MAP FINDINGS

Site

Database(s)

EDR ID Number
EPA ID Number

ACTION CLEANING (Continued)

S104748610

Facility Mailing City: SAN DIEGO
Facility Mailing State: CA
Facility Mailing Zip: 92113
UST Owner: Not reported
Handle Regulated Hazmat: Y
Own Or Operate UST: Not reported
Subject To APSA: Not reported
Generate Haz Waste: Not reported
Treat Haz Waste: Not reported
Generate Medical Waste: Not reported

Violations Inactive Permits:

Permit Number: 203602
Update Date: 11/02/2012
Inspection Date: 06/10/2004
Violation Code: 6HV0131
Violation: UPF Permit NOT OBTAINED for HAZWASTE
Violation Citation: A Unified Program Facility permit has not been obtained for the generation of hazardous waste. 68.905
Activity: Inactive Permit

Permit Number: 203602
Update Date: 11/02/2012
Inspection Date: 06/10/2004
Violation Code: 6HV0216
Violation: HAZMATS WITHOUT PROPER LABELS
Violation Citation: Hazardous materials have not been adequately labeled within 10 days & are now declared hazardous waste. HSC 25124(b)(3)(A) & 66262.34(f)
Activity: Inactive Permit

Name: ACTION CLEANING
Address: 1604 NEWTON AV
City,State,Zip: SAN DIEGO, CA 92113
Permit Number: 116506
Business Type: Not reported
EPA Id Number: Not reported
APN: 538-030-42-00
Last HMMD Inspection: 11/19/1987
Facility Telephone: 619-234-6115
Permit Status: INAC
Permit Expiration: 05/21/1999
Date Last Updated: 11/02/2012
Facility Owner: MANUEL RODRIGUEZ
Facility Mailing Address: 1604 NEWTON AV
Facility Mailing City: SAN DIEGO
Facility Mailing State: CA
Facility Mailing Zip: 92113-1013
UST Owner: Not reported
Handle Regulated Hazmat: Not reported
Own Or Operate UST: Not reported
Subject To APSA: Not reported
Generate Haz Waste: Y
Treat Haz Waste: Not reported
Generate Medical Waste: Not reported

UST:

UST Name: UNDERGROUND TANK 116506 T001

Map ID
Direction
Distance
Elevation

MAP FINDINGS

Site

Database(s)

EDR ID Number
EPA ID Number

ACTION CLEANING (Continued)

S104748610

Last Update: 2012-11-02 14:17:38
Permit Number: 116506
Tank Type: SINGLE WALL
Additional Id: at4222
Capacity Gallons: 7500
UST Contents: REGULAR UNLEADED
Other Content Info: REGULAR UNLEADED
Reg Status: REMOVED
Remove Close Date: 1998-12-30 00:00:00
Year Installed: Not reported
Pipe Type: Not reported
Delivery System: Not reported
Monitor Code: 90
UST Monitor Method: NO MONITORING ALTERNATIVE SELECTED. VERIFY AND ENTER MONITORING ALTERNATIVE DURING INSPECTION.

UST Name: UNDERGROUND TANK 116506 T002
Last Update: 2012-11-02 14:17:38
Permit Number: 116506
Tank Type: SINGLE WALL
Additional Id: at4222
Capacity Gallons: 4000
UST Contents: REGULAR UNLEADED
Other Content Info: REGULAR UNLEADED
Reg Status: REMOVED
Remove Close Date: 1998-12-30 00:00:00
Year Installed: Not reported
Pipe Type: Not reported
Delivery System: Not reported
Monitor Code: 90
UST Monitor Method: NO MONITORING ALTERNATIVE SELECTED. VERIFY AND ENTER MONITORING ALTERNATIVE DURING INSPECTION.

HIST CORTESE:
edr_fname: ACTION CLEANING
edr_fadd1: 1604 NEWTON
City,State,Zip: SAN DIEGO, CA 90000
Region: CORTESE
Facility County Code: 37
Reg By: LTNKA
Reg Id: 9UT3877

CERS:
Name: ACTION CLEANING
Address: 1604 NEWTON AV
City,State,Zip: SAN DIEGO, CA 921131013
Site ID: 199056
CERS ID: T0607302637
CERS Description: Leaking Underground Storage Tank Cleanup Site

Map ID
Direction
Distance
Elevation

MAP FINDINGS

Site

Database(s)

EDR ID Number
EPA ID Number

AQ242 **ACTION CLEANING**
NW **1604 NEWTON AVE**
1/4-1/2 **SAN DIEGO, CA 92113**
0.488 mi.
2574 ft. **Site 3 of 4 in cluster AQ**

CA LUST **S103547286**
CA SAN DIEGO CO LOP **N/A**

Relative:
Lower
Actual:
22 ft.

Relative: LUST REG 9:
Lower Region: 9
 Status: Preliminary site assessment workplan submitted
Actual: Case Number: 9UT3877
22 ft. Local Case: H16506-001
 Substance: Unleaded Gasoline
 Qty Leaked: 0
 Abate Method: Not reported
 Local Agency: San Diego
 How Found: Tank Closure
 How Stopped: Close Tank
 Source: Tank
 Cause: Corrosion
 Lead Agency: Local Agency
 Case Type: Other ground water affected
 Date Found: 12/30/1998
 Date Stopped: 12/30/1998
 Confirm Date: 02/01/1999
 Submit Workplan: 4/8/99
 Prelim Assess: / /
 Desc Pollution: Not reported
 Remed Plan: / /
 Remed Action: Not reported
 Began Monitor: Not reported
 Release Date: 01/29/1999
 Enforce Date: Not reported
 Closed Date: Not reported
 Enforce Type: Not reported
 Pilot Program: LOP
 Basin Number: 908.22
 GW Depth: 10'
 Beneficial Use: No Beneficial groundwater use
 NPDES Number: Not reported
 Priority: Not reported
 File Dispn: Administratively opened on database, however no file physically exists
 Interim Remedial Actions: Not reported
 Cleanup and Abatement order Number: Not reported
 Waste Discharge Requirement Number: Not reported

SAN DIEGO CO LOP:

Name: ACTION CLEANING
Address: 1604 NEWTON AVE
City,State,Zip: SAN DIEGO, CA 92113
Record ID: DEH1999-LSAM-H16506-001
Record Status: Completed
Opened Date: 01/29/1999
Parcel Number: 538-030-42-00
Case Type: LOP - Local Oversight Program
Historical Name: ACTION CLEANING
SWRCB Global ID: T0607302637
Funding: F - LOP Federal Fund
Lead Agency: DEH/SAM
Lead Agency Date: 02/01/1999

Map ID
Direction
Distance
Elevation

MAP FINDINGS

Site

Database(s)

EDR ID Number
EPA ID Number

ACTION CLEANING (Continued)

S103547286

Census Tract: 51.00
Community: San Diego
Jurisdiction: SAN DIEGO
Watershed Basin Number: 908.22
Water Purveyor: SAN DIEGO
Fire Agency: SAN DIEGO
Latitude: 32.7034271
Longitude: -117.1504498
X MapCoord: 6284656.483
Y MapCoord: 1836936.831

AQ243 **CENTRAL MEAT & PROVISION CO**
NW **1603 NATIONAL AVE**
1/4-1/2 **SAN DIEGO, CA 92113**
0.491 mi.
2591 ft. **Site 4 of 4 in cluster AQ**

CA LUST **S105033339**
CA SAN DIEGO CO. SAM **N/A**
CA San Diego Co. HMMD
CA SWEEPS UST
CA HIST UST
CA SAN DIEGO CO LOP
CA CERS

Relative:
Lower

Actual:
22 ft.

LUST:

Name: CENTRAL MEAT AND PROVISION CO
Address: 1603 NATIONAL AV
City,State,Zip: SAN DIEGO, CA 921131008
Lead Agency: SAN DIEGO COUNTY LOP
Case Type: LUST Cleanup Site
Geo Track: http://geotracker.waterboards.ca.gov/profile_report.asp?global_id=T0607399070
Global Id: T0607399070
Latitude: 32.7036462004078
Longitude: -117.149995565414
Status: Completed - Case Closed
Status Date: 09/24/2003
Case Worker: Not reported
RB Case Number: 9UT4059
Local Agency: Not reported
File Location: Local Agency
Local Case Number: H21206-001
Potential Media Affect: Other Groundwater (uses other than drinking water)
Potential Contaminants of Concern: Diesel
Site History: Not reported

LUST:

Global Id: T0607399070
Action Type: Other
Date: 04/27/2000
Action: Leak Began

Global Id: T0607399070
Action Type: Other
Date: 04/27/2000
Action: Leak Discovery

Global Id: T0607399070
Action Type: Other
Date: 04/27/2000
Action: Leak Stopped

Global Id: T0607399070
Action Type: Other

Map ID
Direction
Distance
Elevation

MAP FINDINGS

Site

Database(s)

EDR ID Number
EPA ID Number

CENTRAL MEAT & PROVISION CO (Continued)

S105033339

Date: 04/27/2000
Action: Leak Reported

Global Id: T0607399070
Action Type: ENFORCEMENT
Date: 09/24/2003
Action: Closure/No Further Action Letter

LUST:

Global Id: T0607399070
Status: Open - Case Begin Date
Status Date: 04/27/2000

Global Id: T0607399070
Status: Completed - Case Closed
Status Date: 09/24/2003

SAN DIEGO CO. SAM:

Name: CENTRAL MEAT AND PROVISION CO
Address: 1603 NATIONAL AV
City,State,Zip: SAN DIEGO, CA 921131008
Case Number: H21206-001
Agency: DEH Site Assessment & Mitigation
Funding: LOP - Federal Fund
Facility Type: GW With No Beneficial Use Designation
Facility Status: Closed Case
Date: 9/24/2003
Date Began: 4/27/2000

HMMD SAN DIEGO:

Name: CENTRAL MEAT AND PROVISION CO
Address: 1603 NATIONAL AVE
City,State,Zip: SAN DIEGO, CA 92113
Permit Number: Not reported
Business Type: Not reported
EPA Id Number: Not reported
APN: Not reported
Last HMMD Inspection: Not reported
Facility Telephone: 619-239-1391
Permit Status: Permit Renewed
Permit Expiration: Not reported
Date Last Updated: 06/01/2018
Facility Owner: Not reported
Facility Mailing Address: 1603 NATIONAL AV, SAN DIEGO, CA 92113-1008
Facility Mailing City: Not reported
Facility Mailing State: Not reported
Facility Mailing Zip: Not reported
UST Owner: N
Handle Regulated Hazmat: Not reported
Own Or Operate UST: Not reported
Subject To APSA: Not reported
Generate Haz Waste: N
Treat Haz Waste: N
Generate Medical Waste: Not reported

Map ID
Direction
Distance
Elevation

MAP FINDINGS

Site

Database(s)

EDR ID Number
EPA ID Number

CENTRAL MEAT & PROVISION CO (Continued)

S105033339

Inspection Violation:

Record ID: DEH2002-HUPFP-121206
Permit Status: Permit Renewed
Active Permit: Y
Facility Id Number: 37-000-121206
Program Element: Hazardous Materials Release Response Plans
Inspection Type: Routine
Inspection Number: 4831503
Return To Compliance Date: 2014-06-19T00:00:00.000
Nov: No
Violation Classification: Class II
Underground Storage Tank Id: Not reported
Container/Tank Id: Not reported
Last Update: 2018-06-01T00:00:00.000
Inspection Date: 2014-06-19T15:34:00.000
Violation Code: 1010007 Failure to submit a revised business plan upon a substantial change in the handler's operations; HSC 6.95 25505(b).

UST DTL:

Record ID: DEH2002-HUPFP-121206
Permit Status: Permit Renewed
Active Permit: Y
Facility Id Number: 37-000-121206
Facility Type (Ust Facility): Not reported
Tank Owner Name: CENTRAL MEAT AND PROVISION CO
Tankid: 26773
Tank Status: Removed
Date Ust Permanently Closed: Not reported
Tank Use: 01
Piping System Type: 02
Last Updated: 2018-06-01T02:32:03.000
Tank Capacity in Gallons: 2000
Tank Contents: Diesel
Type Of Tank: 01

Waste and Materials:

Record ID: DEH2002-HUPFP-121206
Permit Status: Permit Renewed
Active Permit: Y
Child Record Id: DEH2016-HCHEM-0102919
Trade Secret: N
Hazardous Material Type: Pure
Last Updated: 2017-06-03T02:32:07.000
Chemical Name: CABROCHLOR (HOTSY) CLEANER
Common Name: CABROCHLOR (HOTSY) CLEANER
Case Number: Not reported

Record ID: DEH2002-HUPFP-121206
Permit Status: Permit Renewed
Active Permit: Y
Child Record Id: DEH2016-HCHEM-0102920
Trade Secret: N
Hazardous Material Type: Mixture
Last Updated: 2017-06-03T02:32:07.000
Chemical Name: ALPET D2 SANITIZER
Common Name: ALPET D2 SANITIZER

Map ID
Direction
Distance
Elevation

MAP FINDINGS

Site

Database(s)

EDR ID Number
EPA ID Number

CENTRAL MEAT & PROVISION CO (Continued)

S105033339

Case Number: Not reported

Record ID: DEH2002-HUPFP-121206
Permit Status: Permit Renewed
Active Permit: Y
Child Record Id: DEH2016-HCHEM-0102921
Trade Secret: N
Hazardous Material Type: Pure
Last Updated: 2017-06-03T02:32:07.000
Chemical Name: Diesel Fuel
Common Name: Diesel Fuel - Emergency Generator
Case Number: 68334-30-5

Record ID: DEH2002-HUPFP-121206
Permit Status: Permit Renewed
Active Permit: Y
Child Record Id: DEH2016-HCHEM-0102922
Trade Secret: N
Hazardous Material Type: Pure
Last Updated: 2017-06-03T02:32:07.000
Chemical Name: Mineral Oil
Common Name: Mineral Oil
Case Number: 8012-95-1

Record ID: DEH2002-HUPFP-121206
Permit Status: Permit Renewed
Active Permit: Y
Child Record Id: DEH2018-HCHEM-0176594
Trade Secret: N
Hazardous Material Type: Mixture
Last Updated: 2018-06-01T02:32:03.000
Chemical Name: ALPET D2 SANITIZER
Common Name: ALPET D2 SANITIZER
Case Number: Not reported

Record ID: DEH2002-HUPFP-121206
Permit Status: Permit Renewed
Active Permit: Y
Child Record Id: DEH2018-HCHEM-0176595
Trade Secret: N
Hazardous Material Type: Pure
Last Updated: 2018-06-01T02:32:03.000
Chemical Name: Diesel Fuel
Common Name: Diesel Fuel - Emergency Generator
Case Number: 68334-30-5

Record ID: DEH2002-HUPFP-121206
Permit Status: Permit Renewed
Active Permit: Y
Child Record Id: DEH2018-HCHEM-0176596
Trade Secret: N
Hazardous Material Type: Pure
Last Updated: 2018-06-01T02:32:03.000
Chemical Name: Mineral Oil
Common Name: Mineral Oil
Case Number: 8012-95-1

Map ID
Direction
Distance
Elevation

MAP FINDINGS

Site

Database(s)

EDR ID Number
EPA ID Number

CENTRAL MEAT & PROVISION CO (Continued)

S105033339

Record ID: DEH2002-HUPFP-121206
Permit Status: Permit Renewed
Active Permit: Y
Child Record Id: DEH2018-HCHEM-0176593
Trade Secret: N
Hazardous Material Type: Pure
Last Updated: 2018-06-01T02:32:03.000
Chemical Name: CABROCHLOR (HOTSY) CLEANER
Common Name: CABROCHLOR (HOTSY) CLEANER
Case Number: Not reported

Name: CENTRAL MEAT AND PROVISION CO
Address: 1603 NATIONAL AV
City,State,Zip: SAN DIEGO, CA 92113
Permit Number: 121206
Business Type: 6HK70
EPA Id Number: Not reported
APN: 538-030-29-00
Last HMMD Inspection: 06/15/2011
Facility Telephone: 619-239-1391
Permit Status: OPEN
Permit Expiration: 06/30/2013
Date Last Updated: 11/02/2012
Facility Owner: CENTRAL MEAT AND PROVISION CO
Facility Mailing Address: 1603 NATIONAL AV
Facility Mailing City: SAN DIEGO
Facility Mailing State: CA
Facility Mailing Zip: 92113-1008
UST Owner: CENTRAL MEAT AND PROVISION CO
Handle Regulated Hazmat: Y
Own Or Operate UST: Not reported
Subject To APSA: Not reported
Generate Haz Waste: Not reported
Treat Haz Waste: Not reported
Generate Medical Waste: Not reported

Inventory Active Permits (not SQG Medical):
Permit Number: 121206
Update Date: 11/02/2012
Case Number: mixture
Name: CARBOCHLOR (HOTSY)CLEANER
Other Information: Not reported
Material Waste: Material
Hazardous Categories 1: CHRONIC
Hazardous Categories 2: Not reported

Permit Number: 121206
Update Date: 11/02/2012
Case Number: 8042-47-5
Name: MINERAL OIL
Other Information: Not reported
Material Waste: Material
Hazardous Categories 1: CHRONIC
Hazardous Categories 2: Not reported

Permit Number: 121206
Update Date: 11/02/2012

Map ID
Direction
Distance
Elevation

MAP FINDINGS

Site

Database(s)

EDR ID Number
EPA ID Number

CENTRAL MEAT & PROVISION CO (Continued)

S105033339

Case Number: MIXTURE
Name: OXYGEN 70%/CARBON DIOXIDE 30%
Other Information: Not reported
Material Waste: Material
Hazardous Categories 1: PRESSURE RELEASE
Hazardous Categories 2: CHRONIC

Violations Active Permits:

Permit Number: 121206
Update Date: 11/02/2012
Inspection Date: 06/15/2011
Violation Code: 6HV1013
Violation: HMBP NOT AVAILABLE FOR REVIEW
Violation Citation: Copy of HMBP not onsite for inspector's review. 25505(e)
Activity: ACTIVE

UST:

UST Name: UNDERGROUND TANK 121206 T001
Last Update: 2012-11-02 14:17:38
Permit Number: 121206
Tank Type: SINGLE WALL
Additional Id: AT4562
Capacity Gallons: 2000
UST Contents: DIESEL
Other Content Info: DIESEL
Reg Status: REMOVED
Remove Close Date: Not reported
Year Installed: Not reported
Pipe Type: SINGLE WALL
Delivery System: SUCTION
Monitor Code: 06
UST Monitor Method: SW TANK SW SUCTION PIPE W/DAILY RECONCILIATION OR WEEKLY GAUGING:
TANK TEST ANNUAL (EXEMPT IF UST < 551 GAL), PIPE TEST TRIENNIALLY

SWEEPS UST:

Name: CENTRAL MEAT AND PROVISION CO
Address: 1603 NATIONAL AVE
City: SAN DIEGO
Status: Active
Comp Number: 21206
Number: 9
Board Of Equalization: 44-023481
Referral Date: Not reported
Action Date: 06-26-92
Created Date: 02-29-88
Owner Tank Id: Not reported
SWRCB Tank Id: 37-000-021206-000001
Tank Status: A
Capacity: 2000
Active Date: Not reported
Tank Use: M.V. FUEL
STG: P
Content: OTHER
Number Of Tanks: 1

Map ID
Direction
Distance
Elevation

MAP FINDINGS

Site

Database(s)

EDR ID Number
EPA ID Number

CENTRAL MEAT & PROVISION CO (Continued)

S105033339

HIST UST:

Name: CENTRAL MEAT AND PROVISION COM
Address: 1603 NATIONAL AVENUE
City,State,Zip: SAN DIEGO, CA 92113
File Number: 0002ADA5
URL: <http://geotracker.waterboards.ca.gov/ustpdfs/pdf/0002ADA5.pdf>
Region: Not reported
Facility ID: Not reported
Facility Type: Not reported
Other Type: Not reported
Contact Name: Not reported
Telephone: Not reported
Owner Name: Not reported
Owner Address: Not reported
Owner City,St,Zip: Not reported
Total Tanks: Not reported

Tank Num: Not reported
Container Num: Not reported
Year Installed: Not reported
Tank Capacity: Not reported
Tank Used for: Not reported
Type of Fuel: Not reported
Container Construction Thickness: Not reported
Leak Detection: Not reported

[Click here for Geo Tracker PDF:](#)

SAN DIEGO CO LOP:

Name: CENTRAL MEAT AND PROVISION CO
Address: 1603 NATIONAL AVE
City,State,Zip: SAN DIEGO, CA 92113
Record ID: DEH2000-LSAM-H21206-001
Record Status: Completed
Opened Date: 04/27/2000
Parcel Number: 538-030-29-00
Case Type: LOP - Local Oversight Program
Historical Name: CENTRAL MEAT & PROVISION CO.
SWRCB Global ID: T0607399070
Funding: F - LOP Federal Fund
Lead Agency: DEH/SAM
Lead Agency Date: 04/27/2000
Census Tract: 51.00
Community: San Diego
Jurisdiction: SAN DIEGO
Watershed Basin Number: 908.22
Water Purveyor: SAN DIEGO
Fire Agency: SAN DIEGO
Latitude: 32.7037648
Longitude: -117.1501247
X MapCoord: 6284773.247
Y MapCoord: 1837047.821

CERS:

Name: CENTRAL MEAT AND PROVISION CO
Address: 1603 NATIONAL AVE

Map ID
Direction
Distance
Elevation

MAP FINDINGS

Site

Database(s)

EDR ID Number
EPA ID Number

CENTRAL MEAT & PROVISION CO (Continued)

S105033339

City,State,Zip: SAN DIEGO, CA 92113
Site ID: 17657
CERS ID: 10385431
CERS Description: Chemical Storage Facilities

Violations:

Site ID: 17657
Site Name: CENTRAL MEAT AND PROVISION CO
Violation Date: 06-19-2014
Citation: HSC 6.95 25505(b) - California Health and Safety Code, Chapter 6.95, Section(s) 25505(b)
Violation Description: Failure to submit a revised business plan upon a substantial change in the handler's operations.
Violation Notes: Returned to compliance on 06/19/2014.
Violation Division: San Diego County Department of Env Health
Violation Program: HMRRP
Violation Source: CERS

Evaluation:

Eval General Type: Compliance Evaluation Inspection
Eval Date: 03-28-2018
Violations Found: No
Eval Type: Routine done by local agency
Eval Notes: Inspector: Anderson Sean Inspection ID:5912998
Eval Division: San Diego County Department of Env Health
Eval Program: HMRRP
Eval Source: CERS

Eval General Type: Compliance Evaluation Inspection
Eval Date: 05-24-2016
Violations Found: No
Eval Type: Routine done by local agency
Eval Notes: Inspector: Anderson Sean Inspection ID:5458107
Eval Division: San Diego County Department of Env Health
Eval Program: HMRRP
Eval Source: CERS

Eval General Type: Compliance Evaluation Inspection
Eval Date: 06-19-2014
Violations Found: Yes
Eval Type: Routine done by local agency
Eval Notes: Inspector: Joaquin Billie Marcos Inspection ID:4831503
Eval Division: San Diego County Department of Env Health
Eval Program: HMRRP
Eval Source: CERS

Coordinates:

Site ID: 17657
Facility Name: CENTRAL MEAT AND PROVISION CO
Env Int Type Code: HMBP
Program ID: 10385431
Coord Name: Not reported
Ref Point Type Desc: Center of a facility or station.
Latitude: 32.703770
Longitude: -117.150120

Map ID
Direction
Distance
Elevation

MAP FINDINGS

Site

Database(s)

EDR ID Number
EPA ID Number

CENTRAL MEAT & PROVISION CO (Continued)

S105033339

Affiliation:

Affiliation Type Desc: Identification Signer
Entity Name: MIKE ORTEGA
Entity Title: OPERATIONS MANAGER
Affiliation Address: Not reported
Affiliation City: Not reported
Affiliation State: Not reported
Affiliation Country: Not reported
Affiliation Zip: Not reported
Affiliation Phone: Not reported

Affiliation Type Desc: Legal Owner
Entity Name: Central Meat and Provision Company
Entity Title: Not reported
Affiliation Address: 1603 NATIONAL AVE
Affiliation City: SAN DIEGO
Affiliation State: CA
Affiliation Country: United States
Affiliation Zip: 92113
Affiliation Phone: (619) 239-1391

Affiliation Type Desc: Operator
Entity Name: CENTRAL MEAT AND PROVISION CO
Entity Title: Not reported
Affiliation Address: Not reported
Affiliation City: Not reported
Affiliation State: Not reported
Affiliation Country: Not reported
Affiliation Zip: Not reported
Affiliation Phone: (619) 239-1391

Affiliation Type Desc: Environmental Contact
Entity Name: MIKE ORTEGA
Entity Title: Not reported
Affiliation Address: 1603 NATIONAL AVE
Affiliation City: SAN DIEGO
Affiliation State: CA
Affiliation Country: Not reported
Affiliation Zip: 92113-1008
Affiliation Phone: Not reported

Affiliation Type Desc: CUPA District
Entity Name: San Diego County Env Health
Entity Title: Not reported
Affiliation Address: PO Box 129261
Affiliation City: San Diego
Affiliation State: CA
Affiliation Country: Not reported
Affiliation Zip: 92112-9261
Affiliation Phone: (858) 505-6880

Affiliation Type Desc: Facility Mailing Address
Entity Name: Mailing Address
Entity Title: Not reported
Affiliation Address: 1603 NATIONAL AV
Affiliation City: SAN DIEGO
Affiliation State: CA

Map ID
Direction
Distance
Elevation

MAP FINDINGS

Site

Database(s)

EDR ID Number
EPA ID Number

CENTRAL MEAT & PROVISION CO (Continued)

S105033339

Affiliation Country: Not reported
Affiliation Zip: 92113-1008
Affiliation Phone: Not reported

Affiliation Type Desc: Parent Corporation
Entity Name: CENTRAL MEAT AND PROVISION CO
Entity Title: Not reported
Affiliation Address: Not reported
Affiliation City: Not reported
Affiliation State: Not reported
Affiliation Country: Not reported
Affiliation Zip: Not reported
Affiliation Phone: Not reported

Affiliation Type Desc: Document Preparer
Entity Name: MIKE ORTEGA
Entity Title: Not reported
Affiliation Address: Not reported
Affiliation City: Not reported
Affiliation State: Not reported
Affiliation Country: Not reported
Affiliation Zip: Not reported
Affiliation Phone: Not reported

Name: CENTRAL MEAT AND PROVISION CO
Address: 1603 NATIONAL AVE
City,State,Zip: SAN DIEGO, CA 92113
Site ID: 17657
CERS ID: T0607399070
CERS Description: Leaking Underground Storage Tank Cleanup Site

Violations:
Site ID: 17657
Site Name: CENTRAL MEAT AND PROVISION CO
Violation Date: 06-19-2014
Citation: HSC 6.95 25505(b) - California Health and Safety Code, Chapter 6.95, Section(s) 25505(b)
Violation Description: Failure to submit a revised business plan upon a substantial change in the handler's operations.
Violation Notes: Returned to compliance on 06/19/2014.
Violation Division: San Diego County Department of Env Health
Violation Program: HMRRP
Violation Source: CERS

Evaluation:
Eval General Type: Compliance Evaluation Inspection
Eval Date: 03-28-2018
Violations Found: No
Eval Type: Routine done by local agency
Eval Notes: Inspector: Anderson Sean Inspection ID:5912998
Eval Division: San Diego County Department of Env Health
Eval Program: HMRRP
Eval Source: CERS

Eval General Type: Compliance Evaluation Inspection
Eval Date: 05-24-2016

Map ID
Direction
Distance
Elevation

MAP FINDINGS

Site

Database(s)

EDR ID Number
EPA ID Number

CENTRAL MEAT & PROVISION CO (Continued)

S105033339

Violations Found: No
Eval Type: Routine done by local agency
Eval Notes: Inspector: Anderson Sean Inspection ID:5458107
Eval Division: San Diego County Department of Env Health
Eval Program: HMRRP
Eval Source: CERS

Eval General Type: Compliance Evaluation Inspection
Eval Date: 06-19-2014
Violations Found: Yes
Eval Type: Routine done by local agency
Eval Notes: Inspector: Joaquin Billie Marcos Inspection ID:4831503
Eval Division: San Diego County Department of Env Health
Eval Program: HMRRP
Eval Source: CERS

Coordinates:
Site ID: 17657
Facility Name: CENTRAL MEAT AND PROVISION CO
Env Int Type Code: HMBP
Program ID: 10385431
Coord Name: Not reported
Ref Point Type Desc: Center of a facility or station.
Latitude: 32.703770
Longitude: -117.150120

Affiliation:
Affiliation Type Desc: Identification Signer
Entity Name: MIKE ORTEGA
Entity Title: OPERATIONS MANAGER
Affiliation Address: Not reported
Affiliation City: Not reported
Affiliation State: Not reported
Affiliation Country: Not reported
Affiliation Zip: Not reported
Affiliation Phone: Not reported

Affiliation Type Desc: Legal Owner
Entity Name: Central Meat and Provision Company
Entity Title: Not reported
Affiliation Address: 1603 NATIONAL AVE
Affiliation City: SAN DIEGO
Affiliation State: CA
Affiliation Country: United States
Affiliation Zip: 92113
Affiliation Phone: (619) 239-1391

Affiliation Type Desc: Operator
Entity Name: CENTRAL MEAT AND PROVISION CO
Entity Title: Not reported
Affiliation Address: Not reported
Affiliation City: Not reported
Affiliation State: Not reported
Affiliation Country: Not reported
Affiliation Zip: Not reported
Affiliation Phone: (619) 239-1391

Map ID
Direction
Distance
Elevation

MAP FINDINGS

Site

Database(s)

EDR ID Number
EPA ID Number

CENTRAL MEAT & PROVISION CO (Continued)

S105033339

Affiliation Type Desc: Environmental Contact
Entity Name: MIKE ORTEGA
Entity Title: Not reported
Affiliation Address: 1603 NATIONAL AVE
Affiliation City: SAN DIEGO
Affiliation State: CA
Affiliation Country: Not reported
Affiliation Zip: 92113-1008
Affiliation Phone: Not reported

Affiliation Type Desc: CUPA District
Entity Name: San Diego County Env Health
Entity Title: Not reported
Affiliation Address: PO Box 129261
Affiliation City: San Diego
Affiliation State: CA
Affiliation Country: Not reported
Affiliation Zip: 92112-9261
Affiliation Phone: (858) 505-6880

Affiliation Type Desc: Facility Mailing Address
Entity Name: Mailing Address
Entity Title: Not reported
Affiliation Address: 1603 NATIONAL AV
Affiliation City: SAN DIEGO
Affiliation State: CA
Affiliation Country: Not reported
Affiliation Zip: 92113-1008
Affiliation Phone: Not reported

Affiliation Type Desc: Parent Corporation
Entity Name: CENTRAL MEAT AND PROVISION CO
Entity Title: Not reported
Affiliation Address: Not reported
Affiliation City: Not reported
Affiliation State: Not reported
Affiliation Country: Not reported
Affiliation Zip: Not reported
Affiliation Phone: Not reported

Affiliation Type Desc: Document Preparer
Entity Name: MIKE ORTEGA
Entity Title: Not reported
Affiliation Address: Not reported
Affiliation City: Not reported
Affiliation State: Not reported
Affiliation Country: Not reported
Affiliation Zip: Not reported
Affiliation Phone: Not reported

Map ID
Direction
Distance
Elevation

MAP FINDINGS

Site

Database(s)

EDR ID Number
EPA ID Number

244
NW
1/2-1
0.534 mi.
2820 ft.

GRAYBILL TERMINAL(FORMER)
1551 NATIONAL AVENUE
SAN DIEGO, CA 92113

CA ENVIROSTOR **S106797717**
N/A

Relative:
Lower
Actual:
22 ft.

ENVIROSTOR:
Name: GRAYBILL TERMINAL(FORMER)
Address: 1551 NATIONAL AVENUE
City,State,Zip: SAN DIEGO, CA 92113
Facility ID: 37510139
Status: Refer: 1248 Local Agency
Status Date: 03/18/2004
Site Code: Not reported
Site Type: Evaluation
Site Type Detailed: Evaluation
Acres: Not reported
NPL: NO
Regulatory Agencies: NONE SPECIFIED
Lead Agency: NONE SPECIFIED
Program Manager: Not reported
Supervisor: Referred - Not Assigned
Division Branch: Cleanup Cypress
Assembly: 79
Senate: Not reported
Special Program: Not reported
Restricted Use: NO
Site Mgmt Req: NONE SPECIFIED
Funding: Not Applicable
Latitude: 32.70438
Longitude: -117.1504
APN: NONE SPECIFIED
Past Use: NONE SPECIFIED
Potential COC: NONE SPECIFIED
Confirmed COC: NONE SPECIFIED
Potential Description: NONE SPECIFIED
Alias Name: 37510139
Alias Type: Envirostor ID Number

Completed Info:
Completed Area Name: Not reported
Completed Sub Area Name: Not reported
Completed Document Type: Not reported
Completed Date: Not reported
Comments: Not reported

Future Area Name: Not reported
Future Sub Area Name: Not reported
Future Document Type: Not reported
Future Due Date: Not reported
Schedule Area Name: Not reported
Schedule Sub Area Name: Not reported
Schedule Document Type: Not reported
Schedule Due Date: Not reported
Schedule Revised Date: Not reported

Map ID
Direction
Distance
Elevation

MAP FINDINGS

Site

Database(s)

EDR ID Number
EPA ID Number

245
NNE
1/2-1
0.600 mi.
3168 ft.

GIFFORD'S BARRELS
2606 COMMERCIAL STREET
SAN DIEGO, CA 92113

CA ENVIROSTOR **S111842209**
N/A

Relative:
Higher
Actual:
74 ft.

ENVIROSTOR:

Name: GIFFORD'S BARRELS
Address: 2606 COMMERCIAL STREET
City,State,Zip: SAN DIEGO, CA 92113
Facility ID: 37500033
Status: Refer: Other Agency
Status Date: 04/25/1995
Site Code: Not reported
Site Type: Historical
Site Type Detailed: * Historical
Acres: Not reported
NPL: NO
Regulatory Agencies: NONE SPECIFIED
Lead Agency: NONE SPECIFIED
Program Manager: Not reported
Supervisor: * Mmonroy
Division Branch: Cleanup Cypress
Assembly: 80
Senate: 40
Special Program: * CERC2
Restricted Use: NO
Site Mgmt Req: NONE SPECIFIED
Funding: Not reported
Latitude: 32.70527
Longitude: -117.1375
APN: NONE SPECIFIED
Past Use: NONE SPECIFIED
Potential COC: * HYDROCARBON SOLVENTS * AQUEOUS SOLUTION WITH METALS * CONTAMINATED SOIL * ACID SOLUTION 2>PH WITH METALS * UNSPECIFIED AQUEOUS SOLUTION * WASTE OIL & MIXED OIL * OTHER PESTICIDE CONTAINERS, 30 GALLONS OR MORE
Confirmed COC: NONE SPECIFIED
Potential Description: NONE SPECIFIED
Alias Name: CAD982359531
Alias Type: EPA Identification Number
Alias Name: 37500033
Alias Type: Envirostor ID Number

Completed Info:

Completed Area Name: PROJECT WIDE
Completed Sub Area Name: Not reported
Completed Document Type: Site Screening
Completed Date: 04/25/1995
Comments: NFA for DTSC.

Completed Area Name: PROJECT WIDE
Completed Sub Area Name: Not reported
Completed Document Type: Site Screening
Completed Date: 10/27/1994
Comments: Database verification program confirmed the status.

Completed Area Name: PROJECT WIDE
Completed Sub Area Name: Not reported
Completed Document Type: Preliminary Assessment Report

Map ID
 Direction
 Distance
 Elevation

MAP FINDINGS

Site

Database(s)

EDR ID Number
 EPA ID Number

GIFFORD'S BARRELS (Continued)

S111842209

Completed Date: 05/31/1988
 Comments: Preliminary Assessment (PA) Done: Further investigation will be done by County Health. PA submitted to EPA: EPA recommendation is Screening Site Inspection based on Gifford's history of violations, observed staining, and elevated heavy metal concentrations in the soil. Potential for direct contact hazards and migration of contaminants.

Completed Area Name: PROJECT WIDE
 Completed Sub Area Name: Not reported
 Completed Document Type: Site Screening
 Completed Date: 11/26/1986
 Comments: SITE SCREENING DONE

Completed Area Name: PROJECT WIDE
 Completed Sub Area Name: Not reported
 Completed Document Type: * Discovery
 Completed Date: 01/13/1983
 Comments: FACILITY IDENTIFIED VIA ROUTINE SURVEILLANCE

Future Area Name: Not reported
 Future Sub Area Name: Not reported
 Future Document Type: Not reported
 Future Due Date: Not reported
 Schedule Area Name: Not reported
 Schedule Sub Area Name: Not reported
 Schedule Document Type: Not reported
 Schedule Due Date: Not reported
 Schedule Revised Date: Not reported

AT246 **STUDIO 15**
NW **70 15TH ST**
1/2-1 **SAN DIEGO, CA 92113**
0.623 mi.
3291 ft. **Site 1 of 2 in cluster AT**

CA ENVIROSTOR **S108407259**
CA SAN DIEGO CO. SAM **N/A**
CA VCP
CA DEED
CA SAN DIEGO CO LOP

Relative: **ENVIROSTOR:**
Lower Name: STUDIO 15
Actual: Address: 70 15TH STREET
24 ft. City,State,Zip: SAN DIEGO, CA 92101
 Facility ID: 60000490
 Status: Certified / Operation & Maintenance
 Status Date: 08/06/2013
 Site Code: 401329
 Site Type: Voluntary Cleanup
 Site Type Detailed: Voluntary Cleanup
 Acres: 0.64
 NPL: NO
 Regulatory Agencies: SMBRP
 Lead Agency: SMBRP
 Program Manager: Not reported
 Supervisor: Emad Yemut
 Division Branch: Southern California Schools & Brownfields Outreach
 Assembly: 78
 Senate: 39
 Special Program: CLRRRA Liability Immunity (AB 389)
 Restricted Use: YES
 Site Mgmt Req: NONE SPECIFIED

Map ID
Direction
Distance
Elevation

MAP FINDINGS

Site

Database(s)

EDR ID Number
EPA ID Number

STUDIO 15 (Continued)

S108407259

Funding: Responsible Party
Latitude: 32.70595
Longitude: -117.1507
APN: 535-621-01
Past Use: FUEL - VEHICLE STORAGE/ REFUELING, MANUFACTURING - CHEMICALS,
MANUFACTURING - METAL, RETAIL - VEHICLES, TRANSPORTATION - WAREHOUSING
Not reported

Potential COC: Lead Tetrachloroethylene (PCE TPH-MOTOR OIL Trichloroethylene (TCE
Chloroform Copper and compounds 1,2-Dichloroethylene (cis
Confirmed COC: Tetrachloroethylene (PCE Trichloroethylene (TCE Chloroform Copper
and compounds 1,2-Dichloroethylene (cis Lead 3002502-NO Lead
Potential Description: SOIL

Alias Name: 535-621-01
Alias Type: APN
Alias Name: 110033617995
Alias Type: EPA (FRS #)
Alias Name: 401329
Alias Type: Project Code (Site Code)
Alias Name: 60000490
Alias Type: Envirostor ID Number

Completed Info:

Completed Area Name: PROJECT WIDE
Completed Sub Area Name: Not reported
Completed Document Type: Certification
Completed Date: 06/28/2012
Comments: All response actions, with the exception of ongoing O&M have been
completed.

Completed Area Name: PROJECT WIDE
Completed Sub Area Name: Not reported
Completed Document Type: Annual Oversight Cost Estimate
Completed Date: 09/09/2014
Comments: 1st CE letter sent 07/10/14; revised CE letter mailed 09/10/14.

Completed Area Name: PROJECT WIDE
Completed Sub Area Name: Not reported
Completed Document Type: Operations and Maintenance Report
Completed Date: 01/15/2015
Comments: Not reported

Completed Area Name: PROJECT WIDE
Completed Sub Area Name: Not reported
Completed Document Type: Operations and Maintenance Report
Completed Date: 06/09/2015
Comments: Received

Completed Area Name: PROJECT WIDE
Completed Sub Area Name: Not reported
Completed Document Type: Operations and Maintenance Report
Completed Date: 06/09/2016
Comments: completed

Completed Area Name: PROJECT WIDE
Completed Sub Area Name: Not reported
Completed Document Type: Other Report
Completed Date: 08/28/2017
Comments: Then next routine OMP report expected by April 2018.

Map ID
Direction
Distance
Elevation

MAP FINDINGS

Site

Database(s)

EDR ID Number
EPA ID Number

STUDIO 15 (Continued)

S108407259

Completed Area Name: PROJECT WIDE
Completed Sub Area Name: Not reported
Completed Document Type: Operations and Maintenance Plan
Completed Date: 12/27/2017
Comments: Approved with minor comments.

Completed Area Name: PROJECT WIDE
Completed Sub Area Name: Not reported
Completed Document Type: Monitoring Report
Completed Date: 12/27/2017
Comments: Not reported

Completed Area Name: PROJECT WIDE
Completed Sub Area Name: Not reported
Completed Document Type: Annual Oversight Cost Estimate
Completed Date: 09/30/2016
Comments: FY 1617 Annual Oversight Cost Estimate completed and mailed.

Completed Area Name: PROJECT WIDE
Completed Sub Area Name: Not reported
Completed Document Type: California Land Reuse and Revitalization Agreement
Completed Date: 11/20/2006
Comments: Not reported

Completed Area Name: PROJECT WIDE
Completed Sub Area Name: Not reported
Completed Document Type: Annual Oversight Cost Estimate
Completed Date: 11/17/2015
Comments: Annual Cost Estimate for FY 1516 completed.

Completed Area Name: PROJECT WIDE
Completed Sub Area Name: Not reported
Completed Document Type: Correspondence
Completed Date: 04/06/2017
Comments: Notification to Respondent of change in assigned project manager.

Completed Area Name: PROJECT WIDE
Completed Sub Area Name: Not reported
Completed Document Type: Annual Oversight Cost Estimate
Completed Date: 10/04/2017
Comments: Not reported

Completed Area Name: PROJECT WIDE
Completed Sub Area Name: Not reported
Completed Document Type: Operation & Maintenance Order/Agreement
Completed Date: 05/29/2009
Comments: Not reported

Completed Area Name: PROJECT WIDE
Completed Sub Area Name: Not reported
Completed Document Type: Annual Oversight Cost Estimate
Completed Date: 07/30/2018
Comments: FY 18/19 Estimate: \$6,323

Completed Area Name: PROJECT WIDE
Completed Sub Area Name: Not reported
Completed Document Type: Land Use Restriction

Map ID
Direction
Distance
Elevation

MAP FINDINGS

Site

Database(s)

EDR ID Number
EPA ID Number

STUDIO 15 (Continued)

S108407259

Completed Date: 06/29/2009
Comments: Not reported

Completed Area Name: PROJECT WIDE
Completed Sub Area Name: Not reported
Completed Document Type: Correspondence
Completed Date: 01/03/2008
Comments: This letter projects the number of hours DTSC may expend on the project during the 2008 calendar year. This is just an estimate and could change based on project needs.

Completed Area Name: PROJECT WIDE
Completed Sub Area Name: Not reported
Completed Document Type: Site Characterization Report
Completed Date: 12/13/2006
Comments: The workplan was approved by DTSC.

Completed Area Name: PROJECT WIDE
Completed Sub Area Name: Not reported
Completed Document Type: AB 389 Response Plan
Completed Date: 06/28/2007
Comments: Not reported

Completed Area Name: PROJECT WIDE
Completed Sub Area Name: Not reported
Completed Document Type: Fact Sheets
Completed Date: 05/01/2007
Comments: Fact sheet was approved and mailed out on 4/30/07

Completed Area Name: PROJECT WIDE
Completed Sub Area Name: Not reported
Completed Document Type: Other Report
Completed Date: 05/04/2007
Comments: DTSC has completed its review and no written comments are needed at this time.

Completed Area Name: PROJECT WIDE
Completed Sub Area Name: Not reported
Completed Document Type: Other Report
Completed Date: 06/04/2007
Comments: There were no comments or concerns expressed by the public regarding this Addendum. The task is completed, no additional tasks are needed.

Completed Area Name: PROJECT WIDE
Completed Sub Area Name: Not reported
Completed Document Type: Remedial Action Completion Report
Completed Date: 12/31/2007
Comments: RsP for Soil was approved, with outstanding items needed in order to fill criteria of "appropriate care" for the site under the AB 389/CLRRRA Agreement.

Completed Area Name: PROJECT WIDE
Completed Sub Area Name: Not reported
Completed Document Type: Operations and Maintenance Plan Amendment
Completed Date: 01/25/2012
Comments: Not reported

Map ID
Direction
Distance
Elevation

MAP FINDINGS

Site

Database(s)

EDR ID Number
EPA ID Number

STUDIO 15 (Continued)

S108407259

Completed Area Name: PROJECT WIDE
Completed Sub Area Name: Not reported
Completed Document Type: Operations and Maintenance Report
Completed Date: 09/07/2012
Comments: Not reported

Completed Area Name: PROJECT WIDE
Completed Sub Area Name: Not reported
Completed Document Type: Operations and Maintenance Report
Completed Date: 02/28/2013
Comments: Not reported

Completed Area Name: PROJECT WIDE
Completed Sub Area Name: Not reported
Completed Document Type: Operations and Maintenance Report
Completed Date: 05/09/2013
Comments: Not reported

Completed Area Name: PROJECT WIDE
Completed Sub Area Name: Not reported
Completed Document Type: Operations and Maintenance Report
Completed Date: 09/05/2013
Comments: Not reported

Completed Area Name: PROJECT WIDE
Completed Sub Area Name: Not reported
Completed Document Type: Financial Assurance Documentation
Completed Date: 06/13/2014
Comments: Not reported

Future Area Name: Not reported
Future Sub Area Name: Not reported
Future Document Type: Not reported
Future Due Date: Not reported
Schedule Area Name: Not reported
Schedule Sub Area Name: Not reported
Schedule Document Type: Not reported
Schedule Due Date: Not reported
Schedule Revised Date: Not reported

SAN DIEGO CO. SAM:

Name: STUDIO 15
Address: 70 15TH ST
City,State,Zip: SAN DIEGO, CA 92113
Case Number: H39697-001
Agency: CA Department of Toxic Substance Control
Funding: **Non Billable**
Facility Type: Soils Only
Facility Status: Preliminary Assessment
Date: 10/12/2006
Date Began: Not reported

VCP:

Name: STUDIO 15
Address: 70 15TH STREET
City,State,Zip: SAN DIEGO, CA 92101

Map ID
Direction
Distance
Elevation

MAP FINDINGS

Site

Database(s)

EDR ID Number
EPA ID Number

STUDIO 15 (Continued)

S108407259

Facility ID: 60000490
Site Type: Voluntary Cleanup
Site Type Detail: Voluntary Cleanup
Site Mgmt. Req.: NONE SPECIFIED
Acres: 0.64
National Priorities List: NO
Cleanup Oversight Agencies: SMBRP
Lead Agency: SMBRP
Lead Agency Description: DTSC - Site Cleanup Program
Project Manager: Not reported
Supervisor: Emad Yemut
Division Branch: Southern California Schools & Brownfields Outreach
Site Code: 401329
Assembly: 78
Senate: 39
Special Programs Code: CLRRRA Liability Immunity (AB 389)
Status: Certified / Operation & Maintenance
Status Date: 08/06/2013
Restricted Use: YES
Funding: Responsible Party
Lat/Long: 32.70595 / -117.1507
APN: 535-621-01
Past Use: FUEL - VEHICLE STORAGE/ REFUELING, MANUFACTURING - CHEMICALS,
MANUFACTURING - METAL, RETAIL - VEHICLES, TRANSPORTATION - WAREHOUSING
Not reported
Potential COC: 30013, 30022, 3002502, 30027, 30136, 30156, 30195
Confirmed COC: 30022,30027,30136,30156,30195,30013,3002502-NO,, ,30013
Potential Description: SOIL
Alias Name: 535-621-01
Alias Type: APN
Alias Name: 110033617995
Alias Type: EPA (FRS #)
Alias Name: 401329
Alias Type: Project Code (Site Code)
Alias Name: 60000490
Alias Type: Envirostor ID Number

Completed Info:

Completed Area Name: PROJECT WIDE
Completed Sub Area Name: Not reported
Completed Document Type: Certification
Completed Date: 06/28/2012
Comments: All response actions, with the exception of ongoing O&M have been completed.

Completed Area Name: PROJECT WIDE
Completed Sub Area Name: Not reported
Completed Document Type: Annual Oversight Cost Estimate
Completed Date: 09/09/2014
Comments: 1st CE letter sent 07/10/14; revised CE letter mailed 09/10/14.

Completed Area Name: PROJECT WIDE
Completed Sub Area Name: Not reported
Completed Document Type: Operations and Maintenance Report
Completed Date: 01/15/2015
Comments: Not reported

Completed Area Name: PROJECT WIDE

Map ID
Direction
Distance
Elevation

MAP FINDINGS

Site

Database(s)

EDR ID Number
EPA ID Number

STUDIO 15 (Continued)

S108407259

Completed Sub Area Name: Not reported
Completed Document Type: Operations and Maintenance Report
Completed Date: 06/09/2015
Comments: Received

Completed Area Name: PROJECT WIDE
Completed Sub Area Name: Not reported
Completed Document Type: Operations and Maintenance Report
Completed Date: 06/09/2016
Comments: completed

Completed Area Name: PROJECT WIDE
Completed Sub Area Name: Not reported
Completed Document Type: Other Report
Completed Date: 08/28/2017
Comments: Then next routine OMP report expected by April 2018.

Completed Area Name: PROJECT WIDE
Completed Sub Area Name: Not reported
Completed Document Type: Operations and Maintenance Plan
Completed Date: 12/27/2017
Comments: Approved with minor comments.

Completed Area Name: PROJECT WIDE
Completed Sub Area Name: Not reported
Completed Document Type: Monitoring Report
Completed Date: 12/27/2017
Comments: Not reported

Completed Area Name: PROJECT WIDE
Completed Sub Area Name: Not reported
Completed Document Type: Annual Oversight Cost Estimate
Completed Date: 09/30/2016
Comments: FY 1617 Annual Oversight Cost Estimate completed and mailed.

Completed Area Name: PROJECT WIDE
Completed Sub Area Name: Not reported
Completed Document Type: California Land Reuse and Revitalization Agreement
Completed Date: 11/20/2006
Comments: Not reported

Completed Area Name: PROJECT WIDE
Completed Sub Area Name: Not reported
Completed Document Type: Annual Oversight Cost Estimate
Completed Date: 11/17/2015
Comments: Annual Cost Estimate for FY 1516 completed.

Completed Area Name: PROJECT WIDE
Completed Sub Area Name: Not reported
Completed Document Type: Correspondence
Completed Date: 04/06/2017
Comments: Notification to Respondent of change in assigned project manager.

Completed Area Name: PROJECT WIDE
Completed Sub Area Name: Not reported
Completed Document Type: Annual Oversight Cost Estimate
Completed Date: 10/04/2017

Map ID
Direction
Distance
Elevation

MAP FINDINGS

Site

Database(s)

EDR ID Number
EPA ID Number

STUDIO 15 (Continued)

S108407259

Comments: Not reported

Completed Area Name: PROJECT WIDE
Completed Sub Area Name: Not reported
Completed Document Type: Operation & Maintenance Order/Agreement
Completed Date: 05/29/2009
Comments: Not reported

Completed Area Name: PROJECT WIDE
Completed Sub Area Name: Not reported
Completed Document Type: Annual Oversight Cost Estimate
Completed Date: 07/30/2018
Comments: FY 18/19 Estimate: \$6,323

Completed Area Name: PROJECT WIDE
Completed Sub Area Name: Not reported
Completed Document Type: Land Use Restriction
Completed Date: 06/29/2009
Comments: Not reported

Completed Area Name: PROJECT WIDE
Completed Sub Area Name: Not reported
Completed Document Type: Correspondence
Completed Date: 01/03/2008
Comments: This letter projects the number of hours DTSC may expend on the project during the 2008 calendar year. This is just an estimate and could change based on project needs.

Completed Area Name: PROJECT WIDE
Completed Sub Area Name: Not reported
Completed Document Type: Site Characterization Report
Completed Date: 12/13/2006
Comments: The workplan was approved by DTSC.

Completed Area Name: PROJECT WIDE
Completed Sub Area Name: Not reported
Completed Document Type: AB 389 Response Plan
Completed Date: 06/28/2007
Comments: Not reported

Completed Area Name: PROJECT WIDE
Completed Sub Area Name: Not reported
Completed Document Type: Fact Sheets
Completed Date: 05/01/2007
Comments: Fact sheet was approved and mailed out on 4/30/07

Completed Area Name: PROJECT WIDE
Completed Sub Area Name: Not reported
Completed Document Type: Other Report
Completed Date: 05/04/2007
Comments: DTSC has completed its review and no written comments are needed at this time.

Completed Area Name: PROJECT WIDE
Completed Sub Area Name: Not reported
Completed Document Type: Other Report
Completed Date: 06/04/2007

Map ID
Direction
Distance
Elevation

MAP FINDINGS

Site

Database(s)

EDR ID Number
EPA ID Number

STUDIO 15 (Continued)

S108407259

Comments: There were no comments or concerns expressed by the public regarding this Addendum. The task is completed, no additional tasks are needed.

Completed Area Name: PROJECT WIDE
Completed Sub Area Name: Not reported
Completed Document Type: Remedial Action Completion Report
Completed Date: 12/31/2007
Comments: RsP for Soil was approved, with outstanding items needed in order to fill criteria of "appropriate care" for the site under the AB 389/CLRRRA Agreement.

Completed Area Name: PROJECT WIDE
Completed Sub Area Name: Not reported
Completed Document Type: Operations and Maintenance Plan Amendment
Completed Date: 01/25/2012
Comments: Not reported

Completed Area Name: PROJECT WIDE
Completed Sub Area Name: Not reported
Completed Document Type: Operations and Maintenance Report
Completed Date: 09/07/2012
Comments: Not reported

Completed Area Name: PROJECT WIDE
Completed Sub Area Name: Not reported
Completed Document Type: Operations and Maintenance Report
Completed Date: 02/28/2013
Comments: Not reported

Completed Area Name: PROJECT WIDE
Completed Sub Area Name: Not reported
Completed Document Type: Operations and Maintenance Report
Completed Date: 05/09/2013
Comments: Not reported

Completed Area Name: PROJECT WIDE
Completed Sub Area Name: Not reported
Completed Document Type: Operations and Maintenance Report
Completed Date: 09/05/2013
Comments: Not reported

Completed Area Name: PROJECT WIDE
Completed Sub Area Name: Not reported
Completed Document Type: Financial Assurance Documentation
Completed Date: 06/13/2014
Comments: Not reported

Future Area Name: Not reported
Future Sub Area Name: Not reported
Future Document Type: Not reported
Future Due Date: Not reported
Schedule Area Name: Not reported
Schedule Sub Area Name: Not reported
Schedule Document Type: Not reported
Schedule Due Date: Not reported
Schedule Revised Date: Not reported

Map ID
Direction
Distance
Elevation

MAP FINDINGS

Site

Database(s)

EDR ID Number
EPA ID Number

STUDIO 15 (Continued)

S108407259

DEED:

Name: STUDIO 15
Address: 70 15TH STREET
City,State,Zip: SAN DIEGO, CA 92101
Envirostor ID: 60000490
Area: PROJECT WIDE
Sub Area: Not reported
Site Type: VOLUNTARY CLEANUP
Status: CERTIFIED / OPERATION & MAINTENANCE
Agency: Not reported
Covenant Uploaded: Not reported
Deed Date(s): 06/29/2009
File Name: Envirostor Land Use Restrictions

SAN DIEGO CO LOP:

Name: STUDIO 15
Address: 70 15TH ST
City,State,Zip: SAN DIEGO, CA 92113
Record ID: DEH2006-LSAM-H39697-001
Record Status: Completed
Opened Date: 10/12/2006
Parcel Number: 535-621-01-00
Case Type: Not reported
Historical Name: STUDIO 15
SWRCB Global ID: Not reported
Funding: N - Non-Billable
Lead Agency: DTSC
Lead Agency Date: 10/25/2006
Census Tract: 51.00
Community: San Diego
Jurisdiction: SAN DIEGO
Watershed Basin Number: 908.22
Water Purveyor: SAN DIEGO
Fire Agency: SAN DIEGO
Latitude: 32.7059523
Longitude: -117.1507945
X MapCoord: 6284565.781
Y MapCoord: 1837844.327

247
NE
1/2-1
0.655 mi.
3458 ft.

28TH AND WEBSTER AVENUE

**CA Notify 65 S100178070
N/A**

SAN DIEGO, CA

**Relative:
Higher
Actual:
79 ft.**

NOTIFY 65:
Date Reported: Not reported
Staff Initials: Not reported
Board File Number: Not reported
Facility Type: Not reported
Discharge Date: Not reported
Issue Date: Not reported
Incident Description: Not reported

Map ID
Direction
Distance
Elevation

MAP FINDINGS

Site

Database(s)

EDR ID Number
EPA ID Number

AT248
NW
1/2-1
0.656 mi.
3463 ft.

IMPERIAL AVENUE AFFORDABLE HOUSING PROJECT
1435 IMPERIAL AVENUE
SAN DIEGO, CA 92101

CA ENVIROSTOR
CA VCP
CA DEED

S118353712
N/A

Site 2 of 2 in cluster AT

Relative:
Lower
Actual:
22 ft.

ENVIROSTOR:
Name: IMPERIAL AVENUE AFFORDABLE HOUSING PROJECT
Address: 1435 IMPERIAL AVENUE
City,State,Zip: SAN DIEGO, CA 92101
Facility ID: 60002200
Status: Active
Status Date: 06/23/2015
Site Code: 401719
Site Type: Voluntary Cleanup
Site Type Detailed: Voluntary Cleanup
Acres: 0.22
NPL: NO
Regulatory Agencies: SMBRP
Lead Agency: SMBRP
Program Manager: Maryam Tasnif-Abbasi
Supervisor: Maryam Tasnif-Abbasi
Division Branch: Cleanup Cypress
Assembly: , 78
Senate: , 39
Special Program: CLRRRA Liability Immunity (AB 389)
Restricted Use: YES
Site Mgmt Req: NONE SPECIFIED
Funding: Responsible Party
Latitude: 32.70606
Longitude: -117.1513
APN: 535-614-10
Past Use: NONE SPECIFIED
Potential COC: NONE SPECIFIED
Confirmed COC: NONE SPECIFIED
Potential Description: NONE SPECIFIED
Alias Name: 535-614-10
Alias Type: APN
Alias Name: 401719
Alias Type: Project Code (Site Code)
Alias Name: 60002200
Alias Type: Envirostor ID Number

Completed Info:

Completed Area Name: PROJECT WIDE
Completed Sub Area Name: Not reported
Completed Document Type: Preliminary Endangerment Assessment Report
Completed Date: 12/14/2015
Comments: Not reported

Completed Area Name: PROJECT WIDE
Completed Sub Area Name: Not reported
Completed Document Type: Risk Assessment Report
Completed Date: 09/16/2015
Comments: Activity completed

Completed Area Name: PROJECT WIDE
Completed Sub Area Name: Not reported
Completed Document Type: Application
Completed Date: 09/16/2015

Map ID
Direction
Distance
Elevation

MAP FINDINGS

Site

Database(s)

EDR ID Number
EPA ID Number

IMPERIAL AVENUE AFFORDABLE HOUSING PROJECT (Continued)

S118353712

Comments: Application received and MOA request approved by Water Board

Completed Area Name: PROJECT WIDE
Completed Sub Area Name: Not reported
Completed Document Type: Public Notice
Completed Date: 01/05/2016
Comments: Not reported

Completed Area Name: PROJECT WIDE
Completed Sub Area Name: Not reported
Completed Document Type: California Land Reuse and Revitalization Agreement
Completed Date: 08/04/2015
Comments: CLRRRA Agreement executed between Imperial Urban Housing, L.P. and DTSC.

Completed Area Name: PROJECT WIDE
Completed Sub Area Name: Not reported
Completed Document Type: Certification
Completed Date: 10/30/2018
Comments: Not reported

Completed Area Name: PROJECT WIDE
Completed Sub Area Name: Not reported
Completed Document Type: Annual Oversight Cost Estimate
Completed Date: 09/30/2016
Comments: FY 1617 Annual Oversight Cost Estimate completed and mailed.

Completed Area Name: PROJECT WIDE
Completed Sub Area Name: Not reported
Completed Document Type: Land Use Restriction
Completed Date: 10/15/2018
Comments: Not reported

Future Area Name: Not reported
Future Sub Area Name: Not reported
Future Document Type: Not reported
Future Due Date: Not reported
Schedule Area Name: Not reported
Schedule Sub Area Name: Not reported
Schedule Document Type: Not reported
Schedule Due Date: Not reported
Schedule Revised Date: Not reported

VCP:

Name: IMPERIAL AVENUE AFFORDABLE HOUSING PROJECT
Address: 1435 IMPERIAL AVENUE
City,State,Zip: SAN DIEGO, CA 92101
Facility ID: 60002200
Site Type: Voluntary Cleanup
Site Type Detail: Voluntary Cleanup
Site Mgmt. Req.: NONE SPECIFIED
Acres: 0.22
National Priorities List: NO
Cleanup Oversight Agencies: SMBRP
Lead Agency: SMBRP
Lead Agency Description: DTSC - Site Cleanup Program
Project Manager: Maryam Tasnif-Abbasi

Map ID
Direction
Distance
Elevation

MAP FINDINGS

Site

Database(s)

EDR ID Number
EPA ID Number

IMPERIAL AVENUE AFFORDABLE HOUSING PROJECT (Continued)

S118353712

Supervisor: Maryam Tasnif-Abbasi
Division Branch: Cleanup Cypress
Site Code: 401719
Assembly: , 78
Senate: , 39
Special Programs Code: CLRRRA Liability Immunity (AB 389)
Status: Active
Status Date: 06/23/2015
Restricted Use: YES
Funding: Responsible Party
Lat/Long: 32.70606 / -117.1513
APN: 535-614-10
Past Use: NONE SPECIFIED
Potential COC: NONE SPECIFIED
Confirmed COC: NONE SPECIFIED
Potential Description: NONE SPECIFIED
Alias Name: 535-614-10
Alias Type: APN
Alias Name: 401719
Alias Type: Project Code (Site Code)
Alias Name: 60002200
Alias Type: Envirostor ID Number

Completed Info:

Completed Area Name: PROJECT WIDE
Completed Sub Area Name: Not reported
Completed Document Type: Preliminary Endangerment Assessment Report
Completed Date: 12/14/2015
Comments: Not reported

Completed Area Name: PROJECT WIDE
Completed Sub Area Name: Not reported
Completed Document Type: Risk Assessment Report
Completed Date: 09/16/2015
Comments: Activity completed

Completed Area Name: PROJECT WIDE
Completed Sub Area Name: Not reported
Completed Document Type: Application
Completed Date: 09/16/2015
Comments: Application received and MOA request approved by Water Board

Completed Area Name: PROJECT WIDE
Completed Sub Area Name: Not reported
Completed Document Type: Public Notice
Completed Date: 01/05/2016
Comments: Not reported

Completed Area Name: PROJECT WIDE
Completed Sub Area Name: Not reported
Completed Document Type: California Land Reuse and Revitalization Agreement
Completed Date: 08/04/2015
Comments: CLRRRA Agreement executed between Imperial Urban Housing, L.P. and DTSC.

Completed Area Name: PROJECT WIDE
Completed Sub Area Name: Not reported
Completed Document Type: Certification

Map ID
Direction
Distance
Elevation

MAP FINDINGS

Site

Database(s)

EDR ID Number
EPA ID Number

IMPERIAL AVENUE AFFORDABLE HOUSING PROJECT (Continued)

S118353712

Completed Date: 10/30/2018
Comments: Not reported

Completed Area Name: PROJECT WIDE
Completed Sub Area Name: Not reported
Completed Document Type: Annual Oversight Cost Estimate
Completed Date: 09/30/2016
Comments: FY 1617 Annual Oversight Cost Estimate completed and mailed.

Completed Area Name: PROJECT WIDE
Completed Sub Area Name: Not reported
Completed Document Type: Land Use Restriction
Completed Date: 10/15/2018
Comments: Not reported

Future Area Name: Not reported
Future Sub Area Name: Not reported
Future Document Type: Not reported
Future Due Date: Not reported
Schedule Area Name: Not reported
Schedule Sub Area Name: Not reported
Schedule Document Type: Not reported
Schedule Due Date: Not reported
Schedule Revised Date: Not reported

DEED:

Name: IMPERIAL AVENUE AFFORDABLE HOUSING PROJECT
Address: 1435 IMPERIAL AVENUE
City,State,Zip: SAN DIEGO, CA 92101
Envirostor ID: 60002200
Area: PROJECT WIDE
Sub Area: Not reported
Site Type: VOLUNTARY CLEANUP
Status: ACTIVE
Agency: Not reported
Covenant Uploaded: Not reported
Deed Date(s): 10/15/2018
File Name: Envirostor Land Use Restrictions

249
SE
1/2-1
0.667 mi.
3523 ft.

**NATIONAL STEEL & SHIPBUILDING CO.
HARBOR DRIVE & 28TH STREET
SAN DIEGO, CA 92113**

**CA ENVIROSTOR S110494092
N/A**

**Relative:
Lower
Actual:
13 ft.**

ENVIROSTOR:
Name: NATIONAL STEEL & SHIPBUILDING CO.
Address: HARBOR DRIVE & 28TH STREET
City,State,Zip: SAN DIEGO, CA 92113
Facility ID: 71002266
Status: Active
Status Date: 12/23/1998
Site Code: 400702
Site Type: Tiered Permit
Site Type Detailed: Tiered Permit
Acres: 50
NPL: NO

Map ID
Direction
Distance
Elevation

MAP FINDINGS

Site

Database(s)

EDR ID Number
EPA ID Number

NATIONAL STEEL & SHIPBUILDING CO. (Continued)

S110494092

Regulatory Agencies: SMBRP
Lead Agency: SMBRP
Program Manager: Johnson Abraham
Supervisor: Shahir Haddad
Division Branch: Southern California Schools & Brownfields Outreach
Assembly: 80
Senate: 40
Special Program: Not reported
Restricted Use: NO
Site Mgmt Req: NONE SPECIFIED
Funding: Not reported
Latitude: 32.68943
Longitude: -117.1360
APN: NONE SPECIFIED
Past Use: SHIPYARD - SHIP BUILDING/REPAIR
Potential COC: Polychlorinated biphenyls (PCBs Tetrachloroethylene (PCE Trichloroethylene (TCE
Confirmed COC: Tetrachloroethylene (PCE Polychlorinated biphenyls (PCBs Trichloroethylene (TCE
Potential Description: SOIL
Alias Name: NASSCO
Alias Type: Alternate Name
Alias Name: CAD009158932
Alias Type: EPA Identification Number
Alias Name: 110014337413
Alias Type: EPA (FRS #)
Alias Name: 400702
Alias Type: Project Code (Site Code)
Alias Name: 71002266
Alias Type: Envirostor ID Number

Completed Info:

Completed Area Name: PROJECT WIDE
Completed Sub Area Name: Not reported
Completed Document Type: Correspondence
Completed Date: 01/11/2012
Comments: Not reported

Completed Area Name: PROJECT WIDE
Completed Sub Area Name: Not reported
Completed Document Type: Well Decommissioning Workplan
Completed Date: 08/08/2016
Comments: Not reported

Completed Area Name: PROJECT WIDE
Completed Sub Area Name: Not reported
Completed Document Type: Well Decommissioning Report
Completed Date: 12/12/2017
Comments: Not reported

Completed Area Name: PROJECT WIDE
Completed Sub Area Name: Not reported
Completed Document Type: Fieldwork
Completed Date: 10/23/2017
Comments: Not reported

Completed Area Name: PROJECT WIDE
Completed Sub Area Name: Not reported

Map ID
Direction
Distance
Elevation

MAP FINDINGS

Site

Database(s)

EDR ID Number
EPA ID Number

NATIONAL STEEL & SHIPBUILDING CO. (Continued)

S110494092

Completed Document Type: Fieldwork
Completed Date: 12/18/2017
Comments: Not reported

Completed Area Name: PROJECT WIDE
Completed Sub Area Name: Not reported
Completed Document Type: Correspondence
Completed Date: 11/30/2012
Comments: Not reported

Completed Area Name: PROJECT WIDE
Completed Sub Area Name: Not reported
Completed Document Type: Annual Oversight Cost Estimate
Completed Date: 08/28/2014
Comments: Not reported

Completed Area Name: PROJECT WIDE
Completed Sub Area Name: Not reported
Completed Document Type: CEQA - Notice of Exemption
Completed Date: 07/22/2015
Comments: Not reported

Completed Area Name: PROJECT WIDE
Completed Sub Area Name: Not reported
Completed Document Type: Correspondence
Completed Date: 07/27/2016
Comments: RP submitted the schedule.

Completed Area Name: PROJECT WIDE
Completed Sub Area Name: Not reported
Completed Document Type: Annual Oversight Cost Estimate
Completed Date: 09/07/2016
Comments: Annual Cost Estimate letter sent to RP via email on 09/07/16 and regular mail on 09/08/16.

Completed Area Name: PROJECT WIDE
Completed Sub Area Name: Not reported
Completed Document Type: Annual Oversight Cost Estimate
Completed Date: 09/17/2015
Comments: Annual Cost Estimate emailed and mailed to BP.

Completed Area Name: PROJECT WIDE
Completed Sub Area Name: Not reported
Completed Document Type: Annual Oversight Cost Estimate
Completed Date: 09/07/2017
Comments: Annual Cost Estimate letter sent to RP on 9/7/17.

Completed Area Name: PROJECT WIDE
Completed Sub Area Name: Not reported
Completed Document Type: Annual Oversight Cost Estimate
Completed Date: 09/13/2018
Comments: FY 1819 Estimate: \$25,352

Completed Area Name: PROJECT WIDE
Completed Sub Area Name: Not reported
Completed Document Type: Phase 1
Completed Date: 08/03/2001

Map ID
Direction
Distance
Elevation

MAP FINDINGS

Site

Database(s)

EDR ID Number
EPA ID Number

NATIONAL STEEL & SHIPBUILDING CO. (Continued)

S110494092

Comments: Not reported

Completed Area Name: PROJECT WIDE
Completed Sub Area Name: Not reported
Completed Document Type: Supplemental Site Investigation Workplan
Completed Date: 04/18/2005
Comments: Not reported

Completed Area Name: PROJECT WIDE
Completed Sub Area Name: Not reported
Completed Document Type: *Correspondence - Received
Completed Date: 04/07/2011
Comments: Not reported

Completed Area Name: PROJECT WIDE
Completed Sub Area Name: Not reported
Completed Document Type: Supplemental Site Investigation Report
Completed Date: 11/02/2011
Comments: Further soil gas sampling is needed at the Site and the NASSCO agreed with DTSC's request.

Completed Area Name: PROJECT WIDE
Completed Sub Area Name: Not reported
Completed Document Type: Corrective Measures Proposal Approval
Completed Date: 10/07/2015
Comments: Not reported

Completed Area Name: PROJECT WIDE
Completed Sub Area Name: Not reported
Completed Document Type: Removal Action Completion Report
Completed Date: 06/20/2016
Comments: Not reported

Completed Area Name: PROJECT WIDE
Completed Sub Area Name: Not reported
Completed Document Type: Supplemental Site Investigation Workplan
Completed Date: 02/07/2012
Comments: Not reported

Completed Area Name: PROJECT WIDE
Completed Sub Area Name: Not reported
Completed Document Type: Supplemental Site Investigation Workplan
Completed Date: 04/17/2013
Comments: DTSC conditionally approved the Tech Memo.

Completed Area Name: PROJECT WIDE
Completed Sub Area Name: Not reported
Completed Document Type: Supplemental Site Investigation Report
Completed Date: 07/10/2014
Comments: Not reported

Completed Area Name: PROJECT WIDE
Completed Sub Area Name: Not reported
Completed Document Type: Community Profile
Completed Date: 08/18/2015
Comments: Not reported

Map ID
Direction
Distance
Elevation

MAP FINDINGS

Site

Database(s)

EDR ID Number
EPA ID Number

NATIONAL STEEL & SHIPBUILDING CO. (Continued)

S110494092

Completed Area Name: PROJECT WIDE
Completed Sub Area Name: Not reported
Completed Document Type: Fact Sheets
Completed Date: 08/14/2015
Comments: Not reported

Completed Area Name: PROJECT WIDE
Completed Sub Area Name: Not reported
Completed Document Type: Public Notice
Completed Date: 08/14/2015
Comments: Not reported

Completed Area Name: PROJECT WIDE
Completed Sub Area Name: Not reported
Completed Document Type: Phase I Verification
Completed Date: 08/03/2001
Comments: Inspection report sent on 8/3/2001

Completed Area Name: PROJECT WIDE
Completed Sub Area Name: Not reported
Completed Document Type: Consent Agreement
Completed Date: 12/23/1998
Comments: Not reported

Completed Area Name: PROJECT WIDE
Completed Sub Area Name: Not reported
Completed Document Type: Site Inspections/Visit (Non LUR)
Completed Date: 06/28/2005
Comments: Not reported

Completed Area Name: PROJECT WIDE
Completed Sub Area Name: Not reported
Completed Document Type: Consent Agreement
Completed Date: 12/31/1998
Comments: Not reported

Future Area Name: Not reported
Future Sub Area Name: Not reported
Future Document Type: Not reported
Future Due Date: Not reported
Schedule Area Name: PROJECT WIDE
Schedule Sub Area Name: Not reported
Schedule Document Type: Remedial Action Completion Report
Schedule Due Date: 06/30/2019
Schedule Revised Date: Not reported
Schedule Area Name: PROJECT WIDE
Schedule Sub Area Name: Not reported
Schedule Document Type: Acknowledgement of Satisfaction
Schedule Due Date: 06/30/2019
Schedule Revised Date: Not reported
Schedule Area Name: PROJECT WIDE
Schedule Sub Area Name: Not reported
Schedule Document Type: Land Use Restriction
Schedule Due Date: 05/25/2019
Schedule Revised Date: Not reported

Map ID
Direction
Distance
Elevation

MAP FINDINGS

Site

Database(s)

EDR ID Number
EPA ID Number

250
North
1/2-1
0.714 mi.
3768 ft.

333 24TH ST
SAN DIEGO, CA 92102

CA Notify 65 S100178160
N/A

Relative:
Higher
Actual:
108 ft.

NOTIFY 65:
Date Reported: Not reported
Staff Initials: Not reported
Board File Number: Not reported
Facility Type: Not reported
Discharge Date: Not reported
Issue Date: Not reported
Incident Description: Not reported

251
NE
1/2-1
0.721 mi.
3807 ft.

MARATHON LAND & CATTLE
2682 IMPERIAL AV
SAN DIEGO, CA 92102

CA LUST S100232868
CA HIST CORTESE N/A
CA Notify 65
CA CERS

Relative:
Higher
Actual:
81 ft.

LUST:
Name: MARATHON LAND & CATTLE
Address: 2682 IMPERIAL AV
City,State,Zip: SAN DIEGO, CA 921024002
Lead Agency: SAN DIEGO COUNTY LOP
Case Type: LUST Cleanup Site
Geo Track: http://geotracker.waterboards.ca.gov/profile_report.asp?global_id=T0607303210
Global Id: T0607303210
Latitude: 32.7065125720722
Longitude: -117.136366132406
Status: Completed - Case Closed
Status Date: 10/14/1993
Case Worker: Not reported
RB Case Number: 9UT976
Local Agency: Not reported
File Location: Local Agency
Local Case Number: H26511-001
Potential Media Affect: Soil
Potential Contaminants of Concern: Gasoline
Site History: Not reported

LUST:
Global Id: T0607303210
Action Type: Other
Date: 06/17/1988
Action: Leak Began

Global Id: T0607303210
Action Type: Other
Date: 06/17/1988
Action: Leak Discovery

Global Id: T0607303210
Action Type: Other
Date: 06/17/1988
Action: Leak Stopped

Global Id: T0607303210
Action Type: ENFORCEMENT

Map ID
Direction
Distance
Elevation

MAP FINDINGS

Site

Database(s)

EDR ID Number
EPA ID Number

MARATHON LAND & CATTLE (Continued)

S100232868

Date: 06/17/1988
Action: Notice of Responsibility

Global Id: T0607303210
Action Type: Other
Date: 06/27/1988
Action: Leak Reported

Global Id: T0607303210
Action Type: ENFORCEMENT
Date: 10/14/1993
Action: Closure/No Further Action Letter

LUST:

Global Id: T0607303210
Status: Open - Case Begin Date
Status Date: 06/17/1988

Global Id: T0607303210
Status: Completed - Case Closed
Status Date: 10/14/1993

HIST CORTESE:

edr_fname: MARATHON LAND & CATTLE
edr_fadd1: 2682 IMPERIAL
City,State,Zip: SAN DIEGO, CA
Region: CORTESE
Facility County Code: 37
Reg By: LTNKA
Reg Id: 9UT976

NOTIFY 65:

Date Reported: Not reported
Staff Initials: Not reported
Board File Number: Not reported
Facility Type: Not reported
Discharge Date: Not reported
Issue Date: Not reported
Incident Description: Not reported

CERS:

Name: MARATHON LAND & CATTLE
Address: 2682 IMPERIAL AV
City,State,Zip: SAN DIEGO, CA 921024002
Site ID: 253353
CERS ID: T0607303210
CERS Description: Leaking Underground Storage Tank Cleanup Site

Map ID
Direction
Distance
Elevation

MAP FINDINGS

Site

Database(s)

EDR ID Number
EPA ID Number

252
NNE
1/2-1
0.768 mi.
4056 ft.

DONALD HARDER COMPANY
2580 K STREET
SAN DIEGO, CA 92102

CA ENVIROSTOR **1000148760**
N/A

Relative:
Higher
Actual:
129 ft.

ENVIROSTOR:
Name: DONALD HARDER COMPANY
Address: 2580 K STREET
City,State,Zip: SAN DIEGO, CA 92102
Facility ID: 37730138
Status: No Further Action
Status Date: 10/06/1988
Site Code: Not reported
Site Type: Historical
Site Type Detailed: * Historical
Acres: 1
NPL: NO
Regulatory Agencies: NONE SPECIFIED
Lead Agency: NONE SPECIFIED
Program Manager: Not reported
Supervisor: Patrick Hsieh
Division Branch: Cleanup Cypress
Assembly: 80
Senate: 40
Special Program: * CERC2
Restricted Use: NO
Site Mgmt Req: NONE SPECIFIED
Funding: Not reported
Latitude: 32.70866
Longitude: -117.1383
APN: NONE SPECIFIED
Past Use: MANUFACTURING - INDUSTRIAL MACHINERY
Potential COC: Methyl ethyl ketone (2-Butanone)
Confirmed COC: 30386-NO
Potential Description: SOIL
Alias Name: 37730138
Alias Type: Envirostor ID Number

Completed Info:

Completed Area Name: PROJECT WIDE
Completed Sub Area Name: Not reported
Completed Document Type: Site Screening
Completed Date: 10/27/1994
Comments: CALSITES VALIDATION PROGRAM CONFIRMS NFA FOR DTSC.

Completed Area Name: PROJECT WIDE
Completed Sub Area Name: Not reported
Completed Document Type: Site Screening
Completed Date: 03/10/1989
Comments: SITE SCREENING DONE NFA: UNDER CERCLA / SITE MITIGATION, BASED ON AVAILABLE INFORMATION

Completed Area Name: PROJECT WIDE
Completed Sub Area Name: Not reported
Completed Document Type: Preliminary Assessment Report
Completed Date: 06/28/1988
Comments: PRELIM ASSESS DONE THERE WERE NEVER ANY WASTE GENERATED ONSITE. CO. NEVER MFG OIL-TYPE TRANSFORMERS,NO RECORDS OF PCB ONSITE.

Map ID
Direction
Distance
Elevation

MAP FINDINGS

Site

Database(s)

EDR ID Number
EPA ID Number

DONALD HARDER COMPANY (Continued)

1000148760

Completed Area Name: PROJECT WIDE
Completed Sub Area Name: Not reported
Completed Document Type: Site Screening
Completed Date: 06/14/1987
Comments: SITE SCREENING DONE PCB'S POSSIBLY USED ON SITE. WST DISP PRACTICES UNK

Completed Area Name: PROJECT WIDE
Completed Sub Area Name: Not reported
Completed Document Type: Other Report
Completed Date: 04/04/2018
Comments: Not reported

Completed Area Name: PROJECT WIDE
Completed Sub Area Name: Not reported
Completed Document Type: * Discovery
Completed Date: 12/01/1982
Comments: FACILITY IDENTIFIED VIA 1961 PHONE BOOK

Future Area Name: Not reported
Future Sub Area Name: Not reported
Future Document Type: Not reported
Future Due Date: Not reported
Schedule Area Name: Not reported
Schedule Sub Area Name: Not reported
Schedule Document Type: Not reported
Schedule Due Date: Not reported
Schedule Revised Date: Not reported

253
WNW
1/2-1
0.774 mi.
4087 ft.

**SUN ROAD MARINA
955 HARBOR DR
SAN DIEGO, CA**

**CA Notify 65 S100179360
N/A**

Relative:
Lower
Actual:
15 ft.

NOTIFY 65:
Date Reported: Not reported
Staff Initials: Not reported
Board File Number: Not reported
Facility Type: Not reported
Discharge Date: Not reported
Issue Date: Not reported
Incident Description: Not reported

254
NW
1/2-1
0.848 mi.
4479 ft.

**SAN DIEGO GAS WORKS
9TH STREET BTWN IMPERIAL AND COMMERCIAL
SAN DIEGO, CA 92101**

**EDR MGP 1008407750
N/A**

Relative:
Lower
Actual:
22 ft.

Manufactured Gas Plants:
Alternate Name: CONSOLIDATED GAS AND ELECTRIC. No additional information available

Map ID
Direction
Distance
Elevation

MAP FINDINGS

Site

Database(s)

EDR ID Number
EPA ID Number

255
NW
1/2-1
0.925 mi.
4882 ft.

SDG&E/STATION A BLOCK 135
250 10TH AV
SAN DIEGO, CA 92101

CA ENVIROSTOR
CA SAN DIEGO CO. SAM
CA CPS-SLIC
CA San Diego Co. HMMD
CA CERS

S104757243
N/A

Relative:
Lower
Actual:
34 ft.

ENVIROSTOR:
Name: SAN DIEGO GAS AND ELECTRIC STATION A
Address: 250 10TH AVENUE
City,State,Zip: SAN DIEGO, CA 92101
Facility ID: 37490035
Status: Refer: 1248 Local Agency
Status Date: 06/14/2000
Site Code: Not reported
Site Type: Evaluation
Site Type Detailed: Evaluation
Acres: 0
NPL: NO
Regulatory Agencies: SAN DIEGO COUNTY
Lead Agency: SAN DIEGO COUNTY
Program Manager: Not reported
Supervisor: Referred - Not Assigned
Division Branch: Cleanup Cypress
Assembly: 78
Senate: 39
Special Program: Not reported
Restricted Use: NO
Site Mgmt Req: NONE SPECIFIED
Funding: Not Applicable
Latitude: 32.7081
Longitude: -117.1555
APN: 53536605
Past Use: NONE SPECIFIED
Potential COC: NONE SPECIFIED
Confirmed COC: NONE SPECIFIED
Potential Description: NONE SPECIFIED
Alias Name: 53536605
Alias Type: APN
Alias Name: 37490035
Alias Type: Envirostor ID Number

Completed Info:
Completed Area Name: PROJECT WIDE
Completed Sub Area Name: Not reported
Completed Document Type: SB 1248 Notification
Completed Date: 06/14/2000
Comments: SB 1248 San Diego County

Future Area Name: Not reported
Future Sub Area Name: Not reported
Future Document Type: Not reported
Future Due Date: Not reported
Schedule Area Name: Not reported
Schedule Sub Area Name: Not reported
Schedule Document Type: Not reported
Schedule Due Date: Not reported
Schedule Revised Date: Not reported

SAN DIEGO CO. SAM:

Map ID
Direction
Distance
Elevation

MAP FINDINGS

Site

Database(s)

EDR ID Number
EPA ID Number

SDG&E/STATION A BLOCK 135 (Continued)

S104757243

Name: SDG&E/STATION A BLOCK 135
Address: 250 10TH AV
City,State,Zip: SAN DIEGO, CA 92101
Case Number: H39133-001
Agency: DEH Site Assessment & Mitigation
Funding: Private - VAP
Facility Type: Soils Only
Facility Status: Closed Case
Date: 6/20/2000
Date Began: 5/18/2000

CPS-SLIC:

Name: SDG&E/STATION A BLOCK 135
Address: 250 10TH AV
City,State,Zip: SAN DIEGO, CA 92101
Region: STATE
Facility Status: Completed - Case Closed
Status Date: 06/20/2000
Global Id: T0608187072
Lead Agency: SAN DIEGO COUNTY LOP
Lead Agency Case Number: H39133-001
Latitude: 32.708102
Longitude: -117.155516
Case Type: Cleanup Program Site
Case Worker: Not reported
Local Agency: Not reported
RB Case Number: Not reported
File Location: Local Agency
Potential Media Affected: Soil
Potential Contaminants of Concern: Diesel
Site History: Not reported

[Click here to access the California GeoTracker records for this facility:](#)

HMMD SAN DIEGO:

Name: SDG&E - STATION A BLOCK 135
Address: 250 10TH AV
City,State,Zip: SAN DIEGO, CA 92101
Permit Number: 139133
Business Type: Not reported
EPA Id Number: Not reported
APN: 535-366-05-00
Last HMMD Inspection: Not reported
Facility Telephone: Not reported
Permit Status: INAC
Permit Expiration: Not reported
Date Last Updated: 11/02/2012
Facility Owner: Not reported
Facility Mailing Address: Not reported
Facility Mailing City: Not reported
Facility Mailing State: Not reported
Facility Mailing Zip: Not reported
UST Owner: Not reported
Handle Regulated Hazmat: Not reported
Own Or Operate UST: Not reported
Subject To APSA: Not reported

Map ID
Direction
Distance
Elevation

MAP FINDINGS

Site

Database(s)

EDR ID Number
EPA ID Number

SDG&E/STATION A BLOCK 135 (Continued)

S104757243

Generate Haz Waste: Not reported
Treat Haz Waste: Not reported
Generate Medical Waste: Not reported

CERS:

Name: SDG&E/STATION A BLOCK 135
Address: 250 10TH AV
City,State,Zip: SAN DIEGO, CA 92101
Site ID: 214304
CERS ID: T0608187072
CERS Description: Cleanup Program Site

256
ENE
1/2-1
0.928 mi.
4898 ft.

3020 WEBSTER.
SAN DIEGO, CA 92113

CA Notify 65 **S100178294**
N/A

Relative:
Higher
Actual:
82 ft.

NOTIFY 65:
Date Reported: Not reported
Staff Initials: Not reported
Board File Number: Not reported
Facility Type: Not reported
Discharge Date: Not reported
Issue Date: Not reported
Incident Description: Not reported

257
NNE
1/2-1
0.930 mi.
4910 ft.

ISLAND AVE PROPERTY
2644 ISLAND AVE.
SAN DIEGO, CA 92102

CA ENVIROSTOR **S110326784**
CA CPS-SLIC **N/A**
CA CERS

Relative:
Higher
Actual:
167 ft.

ENVIROSTOR:
Name: ISLAND AVE PROPERTY
Address: 2644 ISLAND AVE.
City,State,Zip: SAN DIEGO, CA 92102
Facility ID: 60001285
Status: Refer: 1248 Local Agency
Status Date: 04/29/2010
Site Code: Not reported
Site Type: Evaluation
Site Type Detailed: Evaluation
Acres: 0
NPL: NO
Regulatory Agencies: SAN DIEGO COUNTY
Lead Agency: SAN DIEGO COUNTY
Program Manager: Not reported
Supervisor: Referred - Not Assigned
Division Branch: Cleanup Cypress
Assembly: 80
Senate: 40
Special Program: Not reported
Restricted Use: NO
Site Mgmt Req: NONE SPECIFIED
Funding: Not Applicable

Map ID
Direction
Distance
Elevation

MAP FINDINGS

Site

Database(s)

EDR ID Number
EPA ID Number

ISLAND AVE PROPERTY (Continued)

S110326784

Latitude: 32.71055
Longitude: -117.1371
APN: 535-282-14
Past Use: NONE SPECIFIED
Potential COC: NONE SPECIFIED
Confirmed COC: NONE SPECIFIED
Potential Description: NONE SPECIFIED
Alias Name: 535-282-14
Alias Type: APN
Alias Name: 60001285
Alias Type: Envirostor ID Number

Completed Info:

Completed Area Name: PROJECT WIDE
Completed Sub Area Name: Not reported
Completed Document Type: SB 1248 Notification
Completed Date: 04/29/2010
Comments: An SB 1248 Notification was sent by the County of San Diego notifying DTSC to perform a limited removal action to remove contaminated soil from the site.

Future Area Name: Not reported
Future Sub Area Name: Not reported
Future Document Type: Not reported
Future Due Date: Not reported
Schedule Area Name: Not reported
Schedule Sub Area Name: Not reported
Schedule Document Type: Not reported
Schedule Due Date: Not reported
Schedule Revised Date: Not reported

CPS-SLIC:

Name: 2644 ISLAND AVE. PROPERTY
Address: 2644 ISLAND AV
City,State,Zip: SAN DIEGO, CA 92102
Region: STATE
Facility Status: Completed - Case Closed
Status Date: 04/27/2011
Global Id: T10000002010
Lead Agency: SAN DIEGO COUNTY LOP
Lead Agency Case Number: H39750-001
Latitude: 32.710849
Longitude: -117.137137
Case Type: Cleanup Program Site
Case Worker: TVS
Local Agency: SAN DIEGO COUNTY LOP
RB Case Number: Not reported
File Location: Local Agency
Potential Media Affected: Contaminated Surface / Structure, Soil
Potential Contaminants of Concern: Not reported
Site History: See Closure Letter/Summary for Closure details

[Click here to access the California GeoTracker records for this facility:](#)

CERS:

Name: 2644 ISLAND AVE. PROPERTY
Address: 2644 ISLAND AV

Map ID
 Direction
 Distance
 Elevation

MAP FINDINGS

Site

Database(s)

EDR ID Number
 EPA ID Number

ISLAND AVE PROPERTY (Continued)

S110326784

City,State,Zip: SAN DIEGO, CA 92102
 Site ID: 197403
 CERS ID: T1000002010
 CERS Description: Cleanup Program Site

Affiliation:
 Affiliation Type Desc: Local Agency Caseworker
 Entity Name: ED PAREDES - SAN DIEGO COUNTY LOP
 Entity Title: Not reported
 Affiliation Address: P.O. Box 129261
 Affiliation City: SAN DIEGO
 Affiliation State: CA
 Affiliation Country: Not reported
 Affiliation Zip: Not reported
 Affiliation Phone: 8585056806

Affiliation Type Desc: Local Agency Caseworker
 Entity Name: TONY SAWYER - SAN DIEGO COUNTY LOP
 Entity Title: Not reported
 Affiliation Address: P.O. Box 129261
 Affiliation City: San Diego
 Affiliation State: CA
 Affiliation Country: Not reported
 Affiliation Zip: Not reported
 Affiliation Phone: Not reported

258
 NNW
 1/2-1
 0.939 mi.
 4957 ft.

ISLAND AVE. AUTO SHOP
1434-90 ISLAND AVENUE
SAN DIEGO, CA 92101

CA ENVIROSTOR S106893864
N/A

Relative:
Higher
Actual:
43 ft.

ENVIROSTOR:
 Name: ISLAND AVE. AUTO SHOP
 Address: 1434-90 ISLAND AVENUE
 City,State,Zip: SAN DIEGO, CA 92101
 Facility ID: 37750008
 Status: Refer: 1248 Local Agency
 Status Date: 02/01/2000
 Site Code: Not reported
 Site Type: Evaluation
 Site Type Detailed: Evaluation
 Acres: 0
 NPL: NO
 Regulatory Agencies: SAN DIEGO COUNTY
 Lead Agency: SAN DIEGO COUNTY
 Program Manager: Not reported
 Supervisor: Referred - Not Assigned
 Division Branch: Cleanup Cypress
 Assembly: 78
 Senate: 39
 Special Program: Not reported
 Restricted Use: NO
 Site Mgmt Req: NONE SPECIFIED
 Funding: Not Applicable
 Latitude: 32.71090
 Longitude: -117.1513

Map ID
 Direction
 Distance
 Elevation

MAP FINDINGS

Site

Database(s)

EDR ID Number
 EPA ID Number

ISLAND AVE. AUTO SHOP (Continued)

S106893864

APN: 53515308, 53516618
 Past Use: NONE SPECIFIED
 Potential COC: NONE SPECIFIED
 Confirmed COC: NONE SPECIFIED
 Potential Description: NONE SPECIFIED
 Alias Name: 53515308
 Alias Type: APN
 Alias Name: 53516618
 Alias Type: APN
 Alias Name: 37750008
 Alias Type: Envirostor ID Number

Completed Info:

Completed Area Name: PROJECT WIDE
 Completed Sub Area Name: Not reported
 Completed Document Type: SB 1248 Notification
 Completed Date: 02/01/2000
 Comments: DTSC is not involved with this project.

Future Area Name: Not reported
 Future Sub Area Name: Not reported
 Future Document Type: Not reported
 Future Due Date: Not reported
 Schedule Area Name: Not reported
 Schedule Sub Area Name: Not reported
 Schedule Document Type: Not reported
 Schedule Due Date: Not reported
 Schedule Revised Date: Not reported

259
ESE
1/2-1
0.959 mi.
5065 ft.

ARC CASTLE ELECTRONICS
3106 MAIN ST
SAN DIEGO, CA 92123

CA ENVIROSTOR S108196614
CA CPS-SLIC N/A

Relative:
Higher
Actual:
57 ft.

ENVIROSTOR:
 Name: ARC CASTLE ELECTRIC
 Address: 3106 MAIN STREET
 City,State,Zip: SAN DIEGO, CA 92113
 Facility ID: 37990007
 Status: Refer: 1248 Local Agency
 Status Date: 04/22/2004
 Site Code: Not reported
 Site Type: Evaluation
 Site Type Detailed: Evaluation
 Acres: 0
 NPL: NO
 Regulatory Agencies: SAN DIEGO COUNTY
 Lead Agency: SAN DIEGO COUNTY
 Program Manager: Not reported
 Supervisor: Referred - Not Assigned
 Division Branch: Cleanup Cypress
 Assembly: 80
 Senate: 40
 Special Program: Not reported
 Restricted Use: NO
 Site Mgmt Req: NONE SPECIFIED
 Funding: Not Applicable

Map ID
Direction
Distance
Elevation

MAP FINDINGS

Site

Database(s)

EDR ID Number
EPA ID Number

ARC CASTLE ELECTRONICS (Continued)

S108196614

Latitude: 32.69312
Longitude: -117.1271
APN: 5502502700, 55026015
Past Use: NONE SPECIFIED
Potential COC: NONE SPECIFIED
Confirmed COC: NONE SPECIFIED
Potential Description: NONE SPECIFIED
Alias Name: 5502502700
Alias Type: APN
Alias Name: 55026015
Alias Type: APN
Alias Name: 37990007
Alias Type: Envirostor ID Number

Completed Info:

Completed Area Name: Not reported
Completed Sub Area Name: Not reported
Completed Document Type: Not reported
Completed Date: Not reported
Comments: Not reported

Future Area Name: Not reported
Future Sub Area Name: Not reported
Future Document Type: Not reported
Future Due Date: Not reported
Schedule Area Name: Not reported
Schedule Sub Area Name: Not reported
Schedule Document Type: Not reported
Schedule Due Date: Not reported
Schedule Revised Date: Not reported

CPS-SLIC:

Name: ARC CASTLE ELECTRONICS
Address: 3106 MAIN ST
City,State,Zip: SAN DIEGO, CA 92123
Region: STATE
Facility Status: Completed - Case Closed
Status Date: 07/20/2004
Global Id: T06019741969
Lead Agency: SAN DIEGO COUNTY LOP
Lead Agency Case Number: H00215-001
Latitude: 32.693152
Longitude: -117.127105
Case Type: Cleanup Program Site
Case Worker: LA
Local Agency: SAN DIEGO COUNTY LOP
RB Case Number: Not reported
File Location: Local Agency
Potential Media Affected: Soil
Potential Contaminants of Concern: * Chlorinated Hydrocarbons
Site History: Not reported

[Click here to access the California GeoTracker records for this facility:](#)

MAP FINDINGS

Map ID
Direction
Distance
Elevation

Site

Database(s)

EDR ID Number
EPA ID Number

260
NNE
1/2-1
0.976 mi.
5153 ft.

515 27TH STREET
SAN DIEGO, CA 92102

CA Notify 65 **S100178292**
N/A

Relative:
Higher
Actual:
146 ft.

NOTIFY 65:
Date Reported: Not reported
Staff Initials: Not reported
Board File Number: Not reported
Facility Type: Not reported
Discharge Date: Not reported
Issue Date: Not reported
Incident Description: Not reported

AU261
ESE
1/2-1
0.983 mi.
5190 ft.

24TH ST MARINE TERMINAL
FOOT OF 24TH ST
SAN DIEGO, CA

CA Notify 65 **S100179334**
N/A

Site 1 of 2 in cluster AU

Relative:
Lower
Actual:
19 ft.

NOTIFY 65:
Date Reported: Not reported
Staff Initials: Not reported
Board File Number: Not reported
Facility Type: Not reported
Discharge Date: Not reported
Issue Date: Not reported
Incident Description: Not reported

262
WNW
1/2-1
0.987 mi.
5210 ft.

TOSCO IDLE PIPELINE
8TH STREET/HARBOR AVE.
SAN DIEGO, CA 92101

CA ENVIROSTOR **S106797705**
N/A

Relative:
Lower
Actual:
15 ft.

ENVIROSTOR:
Name: TOSCO IDLE PIPELINE
Address: 8TH STREET/HARBOR AVE.
City,State,Zip: SAN DIEGO, CA 92101
Facility ID: 37130001
Status: Refer: 1248 Local Agency
Status Date: 05/31/2001
Site Code: Not reported
Site Type: Evaluation
Site Type Detailed: Evaluation
Acres: Not reported
NPL: NO
Regulatory Agencies: NONE SPECIFIED
Lead Agency: NONE SPECIFIED
Program Manager: Not reported
Supervisor: Referred - Not Assigned
Division Branch: Cleanup Cypress
Assembly: 76
Senate: Not reported
Special Program: Not reported
Restricted Use: NO
Site Mgmt Req: NONE SPECIFIED

Map ID
 Direction
 Distance
 Elevation

MAP FINDINGS

Site

Database(s)

EDR ID Number
 EPA ID Number

TOSCO IDLE PIPELINE (Continued)

S106797705

Funding: Not Applicable
 Latitude: 0
 Longitude: 0
 APN: NONE SPECIFIED
 Past Use: NONE SPECIFIED
 Potential COC: NONE SPECIFIED
 Confirmed COC: NONE SPECIFIED
 Potential Description: NONE SPECIFIED
 Alias Name: 37130001
 Alias Type: Envirostor ID Number

Completed Info:
 Completed Area Name: PROJECT WIDE
 Completed Sub Area Name: Not reported
 Completed Document Type: SB 1248 Notification
 Completed Date: 05/31/2001
 Comments: SB 1248 San Diego County

Future Area Name: Not reported
 Future Sub Area Name: Not reported
 Future Document Type: Not reported
 Future Due Date: Not reported
 Schedule Area Name: Not reported
 Schedule Sub Area Name: Not reported
 Schedule Document Type: Not reported
 Schedule Due Date: Not reported
 Schedule Revised Date: Not reported

AU263
ESE
1/2-1
0.989 mi.
5221 ft.

USS BROOKE FFG1 PIER 1
32ND ST NAVAL STATION
SAN DIEGO, CA 92102

CA CHMIRS **S100178493**
CA Notify 65 **N/A**

Site 2 of 2 in cluster AU

Relative:
Lower
Actual:
16 ft.

CHMIRS:
 Name: Not reported
 Address: 32ND ST NAVAL STATION
 City,State,Zip: SAN DIEGO, CA
 OES Incident Number: 7-1437
 OES notification: 04/10/1997
 OES Date: Not reported
 OES Time: Not reported
Date Completed: Not reported
 Property Use: Not reported
 Agency Id Number: Not reported
 Agency Incident Number: Not reported
 Time Notified: Not reported
 Time Completed: Not reported
 Surrounding Area: Not reported
 Estimated Temperature: Not reported
 Property Management: Not reported
 More Than Two Substances Involved?: Not reported
 Resp Agncy Personel # Of Decontaminated: Not reported
 Responding Agency Personel # Of Injuries: Not reported
 Responding Agency Personel # Of Fatalities: Not reported
 Others Number Of Decontaminated: Not reported
 Others Number Of Injuries: Not reported
 Others Number Of Fatalities: Not reported

Map ID
Direction
Distance
Elevation

MAP FINDINGS

Site

Database(s)

EDR ID Number
EPA ID Number

USS BROOKE FFG1 PIER 1 (Continued)

S100178493

Vehicle Make/year:	Not reported
Vehicle License Number:	Not reported
Vehicle State:	Not reported
Vehicle Id Number:	Not reported
CA DOT PUC/ICC Number:	Not reported
Company Name:	Not reported
Reporting Officer Name/ID:	Not reported
Report Date:	Not reported
Facility Telephone:	Not reported
Waterway Involved:	Yes
Waterway:	San Diego Bay
Spill Site:	Not reported
Cleanup By:	Reporting Party
Containment:	Not reported
What Happened:	Not reported
Type:	Not reported
Measure:	Not reported
Other:	Not reported
Date/Time:	Not reported
Year:	1997
Agency:	Navy Public Works Center
Incident Date:	4/10/199712:00:00 AM
Admin Agency:	San Diego County Health Services Dept.
Amount:	Not reported
Contained:	Yes
Site Type:	Ship/Harbor/Port
E Date:	Not reported
Substance:	Oil
Gallons:	0.000000
Quarts:	1
Unknown:	0
Substance #2:	Not reported
Substance #3:	Not reported
Evacuations:	0
Number of Injuries:	0
Number of Fatalities:	0
#1 Pipeline:	Not reported
#2 Pipeline:	Not reported
#3 Pipeline:	Not reported
#1 Vessel >= 300 Tons:	Not reported
#2 Vessel >= 300 Tons:	Not reported
#3 Vessel >= 300 Tons:	Not reported
Evacs:	Not reported
Injuries:	Not reported
Fatals:	Not reported
Comments:	Not reported
Description:	A seal leaked oil out onto the engine
Name:	Not reported
Address:	32ND ST NAVAL STATION
City,State,Zip:	SAN DIEGO, CA
OES Incident Number:	6-0599
OES notification:	01/26/2006
OES Date:	Not reported
OES Time:	Not reported
Date Completed:	Not reported
Property Use:	Not reported

Map ID
Direction
Distance
Elevation

MAP FINDINGS

Site

Database(s)

EDR ID Number
EPA ID Number

USS BROOKE FFG1 PIER 1 (Continued)

S100178493

Agency Id Number:	Not reported
Agency Incident Number:	Not reported
Time Notified:	Not reported
Time Completed:	Not reported
Surrounding Area:	Not reported
Estimated Temperature:	Not reported
Property Management:	Not reported
More Than Two Substances Involved?:	Not reported
Resp Agncy Personel # Of Decontaminated:	Not reported
Responding Agency Personel # Of Injuries:	Not reported
Responding Agency Personel # Of Fatalities:	Not reported
Others Number Of Decontaminated:	Not reported
Others Number Of Injuries:	Not reported
Others Number Of Fatalities:	Not reported
Vehicle Make/year:	Not reported
Vehicle License Number:	Not reported
Vehicle State:	Not reported
Vehicle Id Number:	Not reported
CA DOT PUC/ICC Number:	Not reported
Company Name:	Not reported
Reporting Officer Name/ID:	Not reported
Report Date:	Not reported
Facility Telephone:	Not reported
Waterway Involved:	Not reported
Waterway:	Not reported
Spill Site:	Not reported
Cleanup By:	n/a
Containment:	Not reported
What Happened:	Not reported
Type:	Not reported
Measure:	Not reported
Other:	Not reported
Date/Time:	Not reported
Year:	2006
Agency:	USCG
Incident Date:	1/26/2006 12:00:00 AM
Admin Agency:	San Diego County Health Services Dept.
Amount:	Not reported
Contained:	Unknown
Site Type:	Ship/Harbor/Port
E Date:	Not reported
Substance:	Sewage
Gallons:	0.000000
Unknown:	0
Substance #2:	Not reported
Substance #3:	Not reported
Evacuations:	0
Number of Injuries:	0
Number of Fatalities:	0
#1 Pipeline:	Not reported
#2 Pipeline:	Not reported
#3 Pipeline:	Not reported
#1 Vessel >= 300 Tons:	Not reported
#2 Vessel >= 300 Tons:	Not reported
#3 Vessel >= 300 Tons:	Not reported
Evacs:	Not reported
Injuries:	Not reported

Map ID
Direction
Distance
Elevation

MAP FINDINGS

Site

Database(s)

EDR ID Number
EPA ID Number

USS BROOKE FFG1 PIER 1 (Continued)

S100178493

Fatals: Not reported
Comments: Not reported
Description: Per caller, a boat discharged sewage from a boat

Name: Not reported
Address: 32ND ST NAVAL STATION
City,State,Zip: SAN DIEGO, CA
OES Incident Number: 7-4699
OES notification: 11/25/1997
OES Date: Not reported
OES Time: Not reported
Date Completed: Not reported
Property Use: Not reported
Agency Id Number: Not reported
Agency Incident Number: Not reported
Time Notified: Not reported
Time Completed: Not reported
Surrounding Area: Not reported
Estimated Temperature: Not reported
Property Management: Not reported
More Than Two Substances Involved?: Not reported
Resp Agncy Personel # Of Decontaminated: Not reported
Responding Agency Personel # Of Injuries: Not reported
Responding Agency Personel # Of Fatalities: Not reported
Others Number Of Decontaminated: Not reported
Others Number Of Injuries: Not reported
Others Number Of Fatalities: Not reported
Vehicle Make/year: Not reported
Vehicle License Number: Not reported
Vehicle State: Not reported
Vehicle Id Number: Not reported
CA DOT PUC/ICC Number: Not reported
Company Name: Not reported
Reporting Officer Name/ID: Not reported
Report Date: Not reported
Facility Telephone: Not reported
Waterway Involved: Yes
Waterway: SAN DIEGO BAY
Spill Site: Not reported
Cleanup By: NO
Containment: Not reported
What Happened: Not reported
Type: Not reported
Measure: Not reported
Other: Not reported
Date/Time: Not reported
Year: 1997
Agency: USN
Incident Date: 11/25/1997 12:00:00 AM
Admin Agency: San Diego County Health Services Dept.
Amount: Not reported
Contained: No
Site Type: Ship/Harbor/Port
E Date: Not reported
Substance: OIL
Gallons: 3-5
Unknown: 0

Map ID
Direction
Distance
Elevation

MAP FINDINGS

Site

Database(s)

EDR ID Number
EPA ID Number

USS BROOKE FFG1 PIER 1 (Continued)

S100178493

Substance #2: Not reported
Substance #3: Not reported
Evacuations: 0
Number of Injuries: 0
Number of Fatalities: 0
#1 Pipeline: Not reported
#2 Pipeline: Not reported
#3 Pipeline: Not reported
#1 Vessel >= 300 Tons: Not reported
#2 Vessel >= 300 Tons: Not reported
#3 Vessel >= 300 Tons: Not reported
Evacs: Not reported
Injuries: Not reported
Fataals: Not reported
Comments: Not reported
Description: SUBSTANCE NOTICED NEAR SHIP COMING FROM UNDERNEATH. SUBSTANCE APPEARS TO BE BREAKING UP.

Name: Not reported
Address: 32ND ST NAVAL STATION
City,State,Zip: SAN DIEGO, CA
OES Incident Number: 2-4536
OES notification: 08/21/2002
OES Date: Not reported
OES Time: Not reported
Date Completed: **Not reported**
Property Use: Not reported
Agency Id Number: Not reported
Agency Incident Number: Not reported
Time Notified: Not reported
Time Completed: Not reported
Surrounding Area: Not reported
Estimated Temperature: Not reported
Property Management: Not reported
More Than Two Substances Involved?: Not reported
Resp Agncy Personel # Of Decontaminated: Not reported
Responding Agency Personel # Of Injuries: Not reported
Responding Agency Personel # Of Fatalities: Not reported
Others Number Of Decontaminated: Not reported
Others Number Of Injuries: Not reported
Others Number Of Fatalities: Not reported
Vehicle Make/year: Not reported
Vehicle License Number: Not reported
Vehicle State: Not reported
Vehicle Id Number: Not reported
CA DOT PUC/ICC Number: Not reported
Company Name: Not reported
Reporting Officer Name/ID: Not reported
Report Date: Not reported
Facility Telephone: Not reported
Waterway Involved: Yes
Waterway: San Diego Bay
Spill Site: Not reported
Cleanup By: Unknown
Containment: Not reported
What Happened: Not reported
Type: Not reported

Map ID
Direction
Distance
Elevation

MAP FINDINGS

Site

Database(s)

EDR ID Number
EPA ID Number

USS BROOKE FFG1 PIER 1 (Continued)

S100178493

Measure:	Not reported
Other:	Not reported
Date/Time:	Not reported
Year:	2002
Agency:	NRC
Incident Date:	8/21/2002 12:00:00 AM
Admin Agency:	San Diego County Health Services Dept.
Amount:	Not reported
Contained:	Unknown
Site Type:	Ship/Harbor/Port
E Date:	Not reported
Substance:	Sheen
Gallons:	0.000000
Unknown:	0
Substance #2:	Not reported
Substance #3:	Not reported
Evacuations:	0
Number of Injuries:	0
Number of Fatalities:	0
#1 Pipeline:	Not reported
#2 Pipeline:	Not reported
#3 Pipeline:	Not reported
#1 Vessel >= 300 Tons:	Not reported
#2 Vessel >= 300 Tons:	Not reported
#3 Vessel >= 300 Tons:	Not reported
Evacs:	Not reported
Injuries:	Not reported
Fatals:	Not reported
Comments:	Not reported
Description:	Per the NRC report, caller is reporting an unknown sheen sighting.

NOTIFY 65:

Date Reported:	Not reported
Staff Initials:	Not reported
Board File Number:	Not reported
Facility Type:	Not reported
Discharge Date:	Not reported
Issue Date:	Not reported
Incident Description:	Not reported

ORPHAN SUMMARY

City	EDR ID	Site Name	Site Address	Zip	Database(s)
SAN DIEGO	S108407139	MTS-PORT DISTRICT SITE CLOSED	08TH AV & HARBOR DR	92101	CA SAN DIEGO CO. SAM
SAN DIEGO	S108406975	CAMPBELL INDUSTRIES	08TH AV & HARBOR DR	92101	CA SAN DIEGO CO. SAM
SAN DIEGO	S106797667	TRIANGLE PROPERTY	65 13TH ST. & 1344 NATIONAL AV	92101	CA ENVIROSTOR
SAN DIEGO	S106893825	THE RENAISSANCE MARINA CENTER	1ST AVE/FRONT ST/G ST/MARKET S	92101	CA ENVIROSTOR
SAN DIEGO	S106797704	ICON	312 & 354 11TH AVENUE	92101	CA ENVIROSTOR
SAN DIEGO	S106893820	9TH AND IMPERIAL	9TH STREET SOUTH OF IMPERIAL	92101	CA ENVIROSTOR
SAN DIEGO	S108226114	BAY FRONT STREET/CROSBY STREET REL	BAY FRONT STREET	92101	CA CPS-SLIC
SAN DIEGO	S108407224	SAN DIEGO HOUSING COMMISSION	BOSTON AV	92113	CA SAN DIEGO CO. SAM
SAN DIEGO	S123586506	SHEA MERCADO LLC	CESAR CHAVEZ PKWY & MAIN ST	92101	CA HAZNET
SAN DIEGO	1003879071	GIFFORD'S BARRELS	NE CORNER OF 26TH & COMMERCIAL	92113	SEMS-ARCHIVE
SAN DIEGO	S108406969	BURLINGTON NTHRN&SANTA FE RAIL	1342 CROSBY ST	92113	CA SAN DIEGO CO. SAM
SAN DIEGO	S109277052	SDCTY-FIRE STATION #07	944 CROSBY ST	92113	CA SAN DIEGO CO. SAM
SAN DIEGO	S108407052	FORMER UNOCAL PIPELINE	CROSBY & BAY FRONT	92113	CA SAN DIEGO CO. SAM
SAN DIEGO	S108407018	CROSBY ST CORRIDOR	CROSBY ST	92113	CA SAN DIEGO CO. SAM
SAN DIEGO	S108407019	CROSBY STREET MERCADO	CROSBY ST	92101	CA SAN DIEGO CO. SAM
SAN DIEGO	S123502633	SWRMC @ GENERAL DYNAMICS/NASSCO	HARBOR DR @ 28TH ST	92113	CA CERS HAZ WASTE, CA CERS
SAN DIEGO	S118504908	WEST HARBOR BASIN	HARBOR ISLAND DRIVE	92101	CA CPS-SLIC, CA CERS
SAN DIEGO	S106905767	LINDBERGH FIELD PLANT - BLDG 75	HARBOR DRIVE	92101	CA CPS-SLIC
SAN DIEGO	S122853927	LAUREL TO HAWTHORN STREET EMBAYMEN	HARBOR DRIVE	92101	CA CPS-SLIC
SAN DIEGO	S106893822	9TH AND IMPERIAL	IMPERIAL AV BW WEST OF 8TH & E	92101	CA ENVIROSTOR
SAN DIEGO	S108407255	SOUTHWEST MARINE INC	SAMPSON ST (FOOT OF)	92113	CA SAN DIEGO CO. SAM
SAN DIEGO	S106797698	PROPOSED 5TH & K DEVELOPMENT	NORTH SIDE OF K STREET B/W 5TH	92101	CA ENVIROSTOR

GOVERNMENT RECORDS SEARCHED / DATA CURRENCY TRACKING

To maintain currency of the following federal and state databases, EDR contacts the appropriate governmental agency on a monthly or quarterly basis, as required.

Number of Days to Update: Provides confirmation that EDR is reporting records that have been updated within 90 days from the date the government agency made the information available to the public.

STANDARD ENVIRONMENTAL RECORDS

Federal NPL site list

NPL: National Priority List

National Priorities List (Superfund). The NPL is a subset of CERCLIS and identifies over 1,200 sites for priority cleanup under the Superfund Program. NPL sites may encompass relatively large areas. As such, EDR provides polygon coverage for over 1,000 NPL site boundaries produced by EPA's Environmental Photographic Interpretation Center (EPIC) and regional EPA offices.

Date of Government Version: 07/19/2019	Source: EPA
Date Data Arrived at EDR: 07/30/2019	Telephone: N/A
Date Made Active in Reports: 09/03/2019	Last EDR Contact: 10/02/2019
Number of Days to Update: 35	Next Scheduled EDR Contact: 01/13/2020
	Data Release Frequency: Quarterly

NPL Site Boundaries

Sources:

EPA's Environmental Photographic Interpretation Center (EPIC)
Telephone: 202-564-7333

EPA Region 1
Telephone 617-918-1143

EPA Region 6
Telephone: 214-655-6659

EPA Region 3
Telephone 215-814-5418

EPA Region 7
Telephone: 913-551-7247

EPA Region 4
Telephone 404-562-8033

EPA Region 8
Telephone: 303-312-6774

EPA Region 5
Telephone 312-886-6686

EPA Region 9
Telephone: 415-947-4246

EPA Region 10
Telephone 206-553-8665

Proposed NPL: Proposed National Priority List Sites

A site that has been proposed for listing on the National Priorities List through the issuance of a proposed rule in the Federal Register. EPA then accepts public comments on the site, responds to the comments, and places on the NPL those sites that continue to meet the requirements for listing.

Date of Government Version: 07/19/2019	Source: EPA
Date Data Arrived at EDR: 07/30/2019	Telephone: N/A
Date Made Active in Reports: 09/03/2019	Last EDR Contact: 10/02/2019
Number of Days to Update: 35	Next Scheduled EDR Contact: 01/13/2020
	Data Release Frequency: Quarterly

NPL LIENS: Federal Superfund Liens

Federal Superfund Liens. Under the authority granted the USEPA by CERCLA of 1980, the USEPA has the authority to file liens against real property in order to recover remedial action expenditures or when the property owner received notification of potential liability. USEPA compiles a listing of filed notices of Superfund Liens.

GOVERNMENT RECORDS SEARCHED / DATA CURRENCY TRACKING

Date of Government Version: 10/15/1991
Date Data Arrived at EDR: 02/02/1994
Date Made Active in Reports: 03/30/1994
Number of Days to Update: 56

Source: EPA
Telephone: 202-564-4267
Last EDR Contact: 08/15/2011
Next Scheduled EDR Contact: 11/28/2011
Data Release Frequency: No Update Planned

Federal Delisted NPL site list

Delisted NPL: National Priority List Deletions

The National Oil and Hazardous Substances Pollution Contingency Plan (NCP) establishes the criteria that the EPA uses to delete sites from the NPL. In accordance with 40 CFR 300.425.(e), sites may be deleted from the NPL where no further response is appropriate.

Date of Government Version: 07/19/2019
Date Data Arrived at EDR: 07/30/2019
Date Made Active in Reports: 09/03/2019
Number of Days to Update: 35

Source: EPA
Telephone: N/A
Last EDR Contact: 10/02/2019
Next Scheduled EDR Contact: 01/13/2020
Data Release Frequency: Quarterly

Federal CERCLIS list

FEDERAL FACILITY: Federal Facility Site Information listing

A listing of National Priority List (NPL) and Base Realignment and Closure (BRAC) sites found in the Comprehensive Environmental Response, Compensation and Liability Information System (CERCLIS) Database where EPA Federal Facilities Restoration and Reuse Office is involved in cleanup activities.

Date of Government Version: 04/03/2019
Date Data Arrived at EDR: 04/05/2019
Date Made Active in Reports: 05/14/2019
Number of Days to Update: 39

Source: Environmental Protection Agency
Telephone: 703-603-8704
Last EDR Contact: 10/04/2019
Next Scheduled EDR Contact: 01/13/2020
Data Release Frequency: Varies

SEMS: Superfund Enterprise Management System

SEMS (Superfund Enterprise Management System) tracks hazardous waste sites, potentially hazardous waste sites, and remedial activities performed in support of EPA's Superfund Program across the United States. The list was formerly known as CERCLIS, renamed to SEMS by the EPA in 2015. The list contains data on potentially hazardous waste sites that have been reported to the USEPA by states, municipalities, private companies and private persons, pursuant to Section 103 of the Comprehensive Environmental Response, Compensation, and Liability Act (CERCLA). This dataset also contains sites which are either proposed to or on the National Priorities List (NPL) and the sites which are in the screening and assessment phase for possible inclusion on the NPL.

Date of Government Version: 07/19/2019
Date Data Arrived at EDR: 07/30/2019
Date Made Active in Reports: 09/03/2019
Number of Days to Update: 35

Source: EPA
Telephone: 800-424-9346
Last EDR Contact: 10/02/2019
Next Scheduled EDR Contact: 01/27/2020
Data Release Frequency: Quarterly

Federal CERCLIS NFRAP site list

SEMS-ARCHIVE: Superfund Enterprise Management System Archive

GOVERNMENT RECORDS SEARCHED / DATA CURRENCY TRACKING

SEMS-ARCHIVE (Superfund Enterprise Management System Archive) tracks sites that have no further interest under the Federal Superfund Program based on available information. The list was formerly known as the CERCLIS-NFRAP, renamed to SEMS ARCHIVE by the EPA in 2015. EPA may perform a minimal level of assessment work at a site while it is archived if site conditions change and/or new information becomes available. Archived sites have been removed and archived from the inventory of SEMS sites. Archived status indicates that, to the best of EPA's knowledge, assessment at a site has been completed and that EPA has determined no further steps will be taken to list the site on the National Priorities List (NPL), unless information indicates this decision was not appropriate or other considerations require a recommendation for listing at a later time. The decision does not necessarily mean that there is no hazard associated with a given site; it only means that, based upon available information, the location is not judged to be potential NPL site.

Date of Government Version: 07/19/2019	Source: EPA
Date Data Arrived at EDR: 07/30/2019	Telephone: 800-424-9346
Date Made Active in Reports: 09/03/2019	Last EDR Contact: 10/02/2019
Number of Days to Update: 35	Next Scheduled EDR Contact: 01/27/2020
	Data Release Frequency: Quarterly

Federal RCRA CORRACTS facilities list

CORRACTS: Corrective Action Report

CORRACTS identifies hazardous waste handlers with RCRA corrective action activity.

Date of Government Version: 06/24/2019	Source: EPA
Date Data Arrived at EDR: 06/26/2019	Telephone: 800-424-9346
Date Made Active in Reports: 10/17/2019	Last EDR Contact: 09/16/2019
Number of Days to Update: 113	Next Scheduled EDR Contact: 01/06/2020
	Data Release Frequency: Quarterly

Federal RCRA non-CORRACTS TSD facilities list

RCRA-TSDF: RCRA - Treatment, Storage and Disposal

RCRAInfo is EPA's comprehensive information system, providing access to data supporting the Resource Conservation and Recovery Act (RCRA) of 1976 and the Hazardous and Solid Waste Amendments (HSWA) of 1984. The database includes selective information on sites which generate, transport, store, treat and/or dispose of hazardous waste as defined by the Resource Conservation and Recovery Act (RCRA). Transporters are individuals or entities that move hazardous waste from the generator offsite to a facility that can recycle, treat, store, or dispose of the waste. TSDFs treat, store, or dispose of the waste.

Date of Government Version: 06/24/2019	Source: Environmental Protection Agency
Date Data Arrived at EDR: 06/26/2019	Telephone: (415) 495-8895
Date Made Active in Reports: 10/17/2019	Last EDR Contact: 09/16/2019
Number of Days to Update: 113	Next Scheduled EDR Contact: 01/06/2020
	Data Release Frequency: Quarterly

Federal RCRA generators list

RCRA-LQG: RCRA - Large Quantity Generators

RCRAInfo is EPA's comprehensive information system, providing access to data supporting the Resource Conservation and Recovery Act (RCRA) of 1976 and the Hazardous and Solid Waste Amendments (HSWA) of 1984. The database includes selective information on sites which generate, transport, store, treat and/or dispose of hazardous waste as defined by the Resource Conservation and Recovery Act (RCRA). Large quantity generators (LQGs) generate over 1,000 kilograms (kg) of hazardous waste, or over 1 kg of acutely hazardous waste per month.

Date of Government Version: 06/24/2019	Source: Environmental Protection Agency
Date Data Arrived at EDR: 06/26/2019	Telephone: (415) 495-8895
Date Made Active in Reports: 10/17/2019	Last EDR Contact: 09/16/2019
Number of Days to Update: 113	Next Scheduled EDR Contact: 01/06/2020
	Data Release Frequency: Quarterly

GOVERNMENT RECORDS SEARCHED / DATA CURRENCY TRACKING

RCRA-SQG: RCRA - Small Quantity Generators

RCRAInfo is EPA's comprehensive information system, providing access to data supporting the Resource Conservation and Recovery Act (RCRA) of 1976 and the Hazardous and Solid Waste Amendments (HSWA) of 1984. The database includes selective information on sites which generate, transport, store, treat and/or dispose of hazardous waste as defined by the Resource Conservation and Recovery Act (RCRA). Small quantity generators (SQGs) generate between 100 kg and 1,000 kg of hazardous waste per month.

Date of Government Version: 06/24/2019	Source: Environmental Protection Agency
Date Data Arrived at EDR: 06/26/2019	Telephone: (415) 495-8895
Date Made Active in Reports: 10/17/2019	Last EDR Contact: 09/16/2019
Number of Days to Update: 113	Next Scheduled EDR Contact: 01/06/2020
	Data Release Frequency: Quarterly

RCRA-VSQG: RCRA - Very Small Quantity Generators (Formerly Conditionally Exempt Small Quantity Generators)

RCRAInfo is EPA's comprehensive information system, providing access to data supporting the Resource Conservation and Recovery Act (RCRA) of 1976 and the Hazardous and Solid Waste Amendments (HSWA) of 1984. The database includes selective information on sites which generate, transport, store, treat and/or dispose of hazardous waste as defined by the Resource Conservation and Recovery Act (RCRA). Very small quantity generators (VSQGs) generate less than 100 kg of hazardous waste, or less than 1 kg of acutely hazardous waste per month.

Date of Government Version: 06/24/2019	Source: Environmental Protection Agency
Date Data Arrived at EDR: 06/26/2019	Telephone: (415) 495-8895
Date Made Active in Reports: 10/17/2019	Last EDR Contact: 09/16/2019
Number of Days to Update: 113	Next Scheduled EDR Contact: 01/06/2020
	Data Release Frequency: Quarterly

Federal institutional controls / engineering controls registries

LUCIS: Land Use Control Information System

LUCIS contains records of land use control information pertaining to the former Navy Base Realignment and Closure properties.

Date of Government Version: 08/13/2019	Source: Department of the Navy
Date Data Arrived at EDR: 08/20/2019	Telephone: 843-820-7326
Date Made Active in Reports: 08/26/2019	Last EDR Contact: 08/07/2019
Number of Days to Update: 6	Next Scheduled EDR Contact: 11/25/2019
	Data Release Frequency: Varies

US ENG CONTROLS: Engineering Controls Sites List

A listing of sites with engineering controls in place. Engineering controls include various forms of caps, building foundations, liners, and treatment methods to create pathway elimination for regulated substances to enter environmental media or effect human health.

Date of Government Version: 08/19/2019	Source: Environmental Protection Agency
Date Data Arrived at EDR: 08/20/2019	Telephone: 703-603-0695
Date Made Active in Reports: 08/26/2019	Last EDR Contact: 08/20/2019
Number of Days to Update: 6	Next Scheduled EDR Contact: 12/09/2019
	Data Release Frequency: Varies

US INST CONTROL: Sites with Institutional Controls

A listing of sites with institutional controls in place. Institutional controls include administrative measures, such as groundwater use restrictions, construction restrictions, property use restrictions, and post remediation care requirements intended to prevent exposure to contaminants remaining on site. Deed restrictions are generally required as part of the institutional controls.

Date of Government Version: 08/19/2019	Source: Environmental Protection Agency
Date Data Arrived at EDR: 08/20/2019	Telephone: 703-603-0695
Date Made Active in Reports: 08/26/2019	Last EDR Contact: 08/20/2019
Number of Days to Update: 6	Next Scheduled EDR Contact: 12/09/2019
	Data Release Frequency: Varies

GOVERNMENT RECORDS SEARCHED / DATA CURRENCY TRACKING

Federal ERNS list

ERNS: Emergency Response Notification System

Emergency Response Notification System. ERNS records and stores information on reported releases of oil and hazardous substances.

Date of Government Version: 09/09/2019

Date Data Arrived at EDR: 09/09/2019

Date Made Active in Reports: 09/23/2019

Number of Days to Update: 14

Source: National Response Center, United States Coast Guard

Telephone: 202-267-2180

Last EDR Contact: 09/09/2019

Next Scheduled EDR Contact: 01/06/2020

Data Release Frequency: Quarterly

State- and tribal - equivalent NPL

RESPONSE: State Response Sites

Identifies confirmed release sites where DTSC is involved in remediation, either in a lead or oversight capacity. These confirmed release sites are generally high-priority and high potential risk.

Date of Government Version: 07/29/2019

Date Data Arrived at EDR: 07/31/2019

Date Made Active in Reports: 10/08/2019

Number of Days to Update: 69

Source: Department of Toxic Substances Control

Telephone: 916-323-3400

Last EDR Contact: 07/31/2019

Next Scheduled EDR Contact: 11/11/2019

Data Release Frequency: Quarterly

State- and tribal - equivalent CERCLIS

ENVIROSTOR: EnviroStor Database

The Department of Toxic Substances Control's (DTSC's) Site Mitigation and Brownfields Reuse Program's (SMBRP's) EnviroStor database identifies sites that have known contamination or sites for which there may be reasons to investigate further. The database includes the following site types: Federal Superfund sites (National Priorities List (NPL)); State Response, including Military Facilities and State Superfund; Voluntary Cleanup; and School sites. EnviroStor provides similar information to the information that was available in CalSites, and provides additional site information, including, but not limited to, identification of formerly-contaminated properties that have been released for reuse, properties where environmental deed restrictions have been recorded to prevent inappropriate land uses, and risk characterization information that is used to assess potential impacts to public health and the environment at contaminated sites.

Date of Government Version: 07/29/2019

Date Data Arrived at EDR: 07/31/2019

Date Made Active in Reports: 10/08/2019

Number of Days to Update: 69

Source: Department of Toxic Substances Control

Telephone: 916-323-3400

Last EDR Contact: 07/31/2019

Next Scheduled EDR Contact: 11/11/2019

Data Release Frequency: Quarterly

State and tribal landfill and/or solid waste disposal site lists

SWF/LF (SWIS): Solid Waste Information System

Active, Closed and Inactive Landfills. SWF/LF records typically contain an inventory of solid waste disposal facilities or landfills. These may be active or inactive facilities or open dumps that failed to meet RCRA Section 4004 criteria for solid waste landfills or disposal sites.

Date of Government Version: 08/12/2019

Date Data Arrived at EDR: 08/13/2019

Date Made Active in Reports: 10/09/2019

Number of Days to Update: 57

Source: Department of Resources Recycling and Recovery

Telephone: 916-341-6320

Last EDR Contact: 08/13/2019

Next Scheduled EDR Contact: 11/25/2019

Data Release Frequency: Quarterly

State and tribal leaking storage tank lists

GOVERNMENT RECORDS SEARCHED / DATA CURRENCY TRACKING

LUST REG 3: Leaking Underground Storage Tank Database

Leaking Underground Storage Tank locations. Monterey, San Benito, San Luis Obispo, Santa Barbara, Santa Cruz counties.

Date of Government Version: 05/19/2003	Source: California Regional Water Quality Control Board Central Coast Region (3)
Date Data Arrived at EDR: 05/19/2003	Telephone: 805-542-4786
Date Made Active in Reports: 06/02/2003	Last EDR Contact: 07/18/2011
Number of Days to Update: 14	Next Scheduled EDR Contact: 10/31/2011
	Data Release Frequency: No Update Planned

LUST REG 2: Fuel Leak List

Leaking Underground Storage Tank locations. Alameda, Contra Costa, Marin, Napa, San Francisco, San Mateo, Santa Clara, Solano, Sonoma counties.

Date of Government Version: 09/30/2004	Source: California Regional Water Quality Control Board San Francisco Bay Region (2)
Date Data Arrived at EDR: 10/20/2004	Telephone: 510-622-2433
Date Made Active in Reports: 11/19/2004	Last EDR Contact: 09/19/2011
Number of Days to Update: 30	Next Scheduled EDR Contact: 01/02/2012
	Data Release Frequency: No Update Planned

LUST REG 1: Active Toxic Site Investigation

Del Norte, Humboldt, Lake, Mendocino, Modoc, Siskiyou, Sonoma, Trinity counties. For more current information, please refer to the State Water Resources Control Board's LUST database.

Date of Government Version: 02/01/2001	Source: California Regional Water Quality Control Board North Coast (1)
Date Data Arrived at EDR: 02/28/2001	Telephone: 707-570-3769
Date Made Active in Reports: 03/29/2001	Last EDR Contact: 08/01/2011
Number of Days to Update: 29	Next Scheduled EDR Contact: 11/14/2011
	Data Release Frequency: No Update Planned

LUST REG 4: Underground Storage Tank Leak List

Los Angeles, Ventura counties. For more current information, please refer to the State Water Resources Control Board's LUST database.

Date of Government Version: 09/07/2004	Source: California Regional Water Quality Control Board Los Angeles Region (4)
Date Data Arrived at EDR: 09/07/2004	Telephone: 213-576-6710
Date Made Active in Reports: 10/12/2004	Last EDR Contact: 09/06/2011
Number of Days to Update: 35	Next Scheduled EDR Contact: 12/19/2011
	Data Release Frequency: No Update Planned

LUST REG 6V: Leaking Underground Storage Tank Case Listing

Leaking Underground Storage Tank locations. Inyo, Kern, Los Angeles, Mono, San Bernardino counties.

Date of Government Version: 06/07/2005	Source: California Regional Water Quality Control Board Victorville Branch Office (6)
Date Data Arrived at EDR: 06/07/2005	Telephone: 760-241-7365
Date Made Active in Reports: 06/29/2005	Last EDR Contact: 09/12/2011
Number of Days to Update: 22	Next Scheduled EDR Contact: 12/26/2011
	Data Release Frequency: No Update Planned

LUST REG 7: Leaking Underground Storage Tank Case Listing

Leaking Underground Storage Tank locations. Imperial, Riverside, San Diego, Santa Barbara counties.

Date of Government Version: 02/26/2004	Source: California Regional Water Quality Control Board Colorado River Basin Region (7)
Date Data Arrived at EDR: 02/26/2004	Telephone: 760-776-8943
Date Made Active in Reports: 03/24/2004	Last EDR Contact: 08/01/2011
Number of Days to Update: 27	Next Scheduled EDR Contact: 11/14/2011
	Data Release Frequency: No Update Planned

LUST REG 5: Leaking Underground Storage Tank Database

Leaking Underground Storage Tank locations. Alameda, Alpine, Amador, Butte, Colusa, Contra Costa, Calveras, El Dorado, Fresno, Glenn, Kern, Kings, Lake, Lassen, Madera, Mariposa, Merced, Modoc, Napa, Nevada, Placer, Plumas, Sacramento, San Joaquin, Shasta, Solano, Stanislaus, Sutter, Tehama, Tulare, Tuolumne, Yolo, Yuba counties.

GOVERNMENT RECORDS SEARCHED / DATA CURRENCY TRACKING

Date of Government Version: 07/01/2008
Date Data Arrived at EDR: 07/22/2008
Date Made Active in Reports: 07/31/2008
Number of Days to Update: 9

Source: California Regional Water Quality Control Board Central Valley Region (5)
Telephone: 916-464-4834
Last EDR Contact: 07/01/2011
Next Scheduled EDR Contact: 10/17/2011
Data Release Frequency: No Update Planned

LUST REG 6L: Leaking Underground Storage Tank Case Listing

For more current information, please refer to the State Water Resources Control Board's LUST database.

Date of Government Version: 09/09/2003
Date Data Arrived at EDR: 09/10/2003
Date Made Active in Reports: 10/07/2003
Number of Days to Update: 27

Source: California Regional Water Quality Control Board Lahontan Region (6)
Telephone: 530-542-5572
Last EDR Contact: 09/12/2011
Next Scheduled EDR Contact: 12/26/2011
Data Release Frequency: No Update Planned

LUST: Leaking Underground Fuel Tank Report (GEOTRACKER)

Leaking Underground Storage Tank (LUST) Sites included in GeoTracker. GeoTracker is the Water Boards data management system for sites that impact, or have the potential to impact, water quality in California, with emphasis on groundwater.

Date of Government Version: 06/10/2019
Date Data Arrived at EDR: 06/11/2019
Date Made Active in Reports: 08/05/2019
Number of Days to Update: 55

Source: State Water Resources Control Board
Telephone: see region list
Last EDR Contact: 09/09/2019
Next Scheduled EDR Contact: 12/23/2019
Data Release Frequency: Quarterly

LUST REG 8: Leaking Underground Storage Tanks

California Regional Water Quality Control Board Santa Ana Region (8). For more current information, please refer to the State Water Resources Control Board's LUST database.

Date of Government Version: 02/14/2005
Date Data Arrived at EDR: 02/15/2005
Date Made Active in Reports: 03/28/2005
Number of Days to Update: 41

Source: California Regional Water Quality Control Board Santa Ana Region (8)
Telephone: 909-782-4496
Last EDR Contact: 08/15/2011
Next Scheduled EDR Contact: 11/28/2011
Data Release Frequency: No Update Planned

LUST REG 9: Leaking Underground Storage Tank Report

Orange, Riverside, San Diego counties. For more current information, please refer to the State Water Resources Control Board's LUST database.

Date of Government Version: 03/01/2001
Date Data Arrived at EDR: 04/23/2001
Date Made Active in Reports: 05/21/2001
Number of Days to Update: 28

Source: California Regional Water Quality Control Board San Diego Region (9)
Telephone: 858-637-5595
Last EDR Contact: 09/26/2011
Next Scheduled EDR Contact: 01/09/2012
Data Release Frequency: No Update Planned

INDIAN LUST R1: Leaking Underground Storage Tanks on Indian Land

A listing of leaking underground storage tank locations on Indian Land.

Date of Government Version: 04/11/2019
Date Data Arrived at EDR: 07/29/2019
Date Made Active in Reports: 10/17/2019
Number of Days to Update: 80

Source: EPA Region 1
Telephone: 617-918-1313
Last EDR Contact: 07/29/2019
Next Scheduled EDR Contact: 11/04/2019
Data Release Frequency: Varies

INDIAN LUST R6: Leaking Underground Storage Tanks on Indian Land

LUSTs on Indian land in New Mexico and Oklahoma.

Date of Government Version: 05/01/2019
Date Data Arrived at EDR: 07/29/2019
Date Made Active in Reports: 10/17/2019
Number of Days to Update: 80

Source: EPA Region 6
Telephone: 214-665-6597
Last EDR Contact: 07/29/2019
Next Scheduled EDR Contact: 11/04/2019
Data Release Frequency: Varies

GOVERNMENT RECORDS SEARCHED / DATA CURRENCY TRACKING

INDIAN LUST R4: Leaking Underground Storage Tanks on Indian Land
LUSTs on Indian land in Florida, Mississippi and North Carolina.

Date of Government Version: 04/12/2019	Source: EPA Region 4
Date Data Arrived at EDR: 07/29/2019	Telephone: 404-562-8677
Date Made Active in Reports: 10/17/2019	Last EDR Contact: 07/23/2019
Number of Days to Update: 80	Next Scheduled EDR Contact: 11/04/2019
	Data Release Frequency: Varies

INDIAN LUST R5: Leaking Underground Storage Tanks on Indian Land
Leaking underground storage tanks located on Indian Land in Michigan, Minnesota and Wisconsin.

Date of Government Version: 04/08/2019	Source: EPA, Region 5
Date Data Arrived at EDR: 07/30/2019	Telephone: 312-886-7439
Date Made Active in Reports: 10/17/2019	Last EDR Contact: 07/29/2019
Number of Days to Update: 79	Next Scheduled EDR Contact: 11/04/2019
	Data Release Frequency: Varies

INDIAN LUST R9: Leaking Underground Storage Tanks on Indian Land
LUSTs on Indian land in Arizona, California, New Mexico and Nevada

Date of Government Version: 04/08/2019	Source: Environmental Protection Agency
Date Data Arrived at EDR: 07/29/2019	Telephone: 415-972-3372
Date Made Active in Reports: 10/17/2019	Last EDR Contact: 07/29/2019
Number of Days to Update: 80	Next Scheduled EDR Contact: 11/04/2019
	Data Release Frequency: Varies

INDIAN LUST R8: Leaking Underground Storage Tanks on Indian Land
LUSTs on Indian land in Colorado, Montana, North Dakota, South Dakota, Utah and Wyoming.

Date of Government Version: 10/16/2018	Source: EPA Region 8
Date Data Arrived at EDR: 03/07/2019	Telephone: 303-312-6271
Date Made Active in Reports: 05/01/2019	Last EDR Contact: 07/29/2019
Number of Days to Update: 55	Next Scheduled EDR Contact: 11/04/2019
	Data Release Frequency: Varies

INDIAN LUST R10: Leaking Underground Storage Tanks on Indian Land
LUSTs on Indian land in Alaska, Idaho, Oregon and Washington.

Date of Government Version: 04/16/2019	Source: EPA Region 10
Date Data Arrived at EDR: 07/29/2019	Telephone: 206-553-2857
Date Made Active in Reports: 10/17/2019	Last EDR Contact: 07/29/2019
Number of Days to Update: 80	Next Scheduled EDR Contact: 11/04/2019
	Data Release Frequency: Varies

INDIAN LUST R7: Leaking Underground Storage Tanks on Indian Land
LUSTs on Indian land in Iowa, Kansas, and Nebraska

Date of Government Version: 02/19/2019	Source: EPA Region 7
Date Data Arrived at EDR: 03/07/2019	Telephone: 913-551-7003
Date Made Active in Reports: 05/01/2019	Last EDR Contact: 10/16/2019
Number of Days to Update: 55	Next Scheduled EDR Contact: 11/04/2019
	Data Release Frequency: Varies

CPS-SLIC: Statewide SLIC Cases (GEOTRACKER)

Cleanup Program Sites (CPS; also known as Site Cleanups [SC] and formerly known as Spills, Leaks, Investigations, and Cleanups [SLIC] sites) included in GeoTracker. GeoTracker is the Water Boards data management system for sites that impact, or have the potential to impact, water quality in California, with emphasis on groundwater.

Date of Government Version: 06/10/2019	Source: State Water Resources Control Board
Date Data Arrived at EDR: 06/11/2019	Telephone: 866-480-1028
Date Made Active in Reports: 08/05/2019	Last EDR Contact: 09/09/2019
Number of Days to Update: 55	Next Scheduled EDR Contact: 12/23/2019
	Data Release Frequency: Varies

GOVERNMENT RECORDS SEARCHED / DATA CURRENCY TRACKING

SLIC REG 1: Active Toxic Site Investigations

The SLIC (Spills, Leaks, Investigations and Cleanup) program is designed to protect and restore water quality from spills, leaks, and similar discharges.

Date of Government Version: 04/03/2003
Date Data Arrived at EDR: 04/07/2003
Date Made Active in Reports: 04/25/2003
Number of Days to Update: 18

Source: California Regional Water Quality Control Board, North Coast Region (1)
Telephone: 707-576-2220
Last EDR Contact: 08/01/2011
Next Scheduled EDR Contact: 11/14/2011
Data Release Frequency: No Update Planned

SLIC REG 2: Spills, Leaks, Investigation & Cleanup Cost Recovery Listing

The SLIC (Spills, Leaks, Investigations and Cleanup) program is designed to protect and restore water quality from spills, leaks, and similar discharges.

Date of Government Version: 09/30/2004
Date Data Arrived at EDR: 10/20/2004
Date Made Active in Reports: 11/19/2004
Number of Days to Update: 30

Source: Regional Water Quality Control Board San Francisco Bay Region (2)
Telephone: 510-286-0457
Last EDR Contact: 09/19/2011
Next Scheduled EDR Contact: 01/02/2012
Data Release Frequency: No Update Planned

SLIC REG 3: Spills, Leaks, Investigation & Cleanup Cost Recovery Listing

The SLIC (Spills, Leaks, Investigations and Cleanup) program is designed to protect and restore water quality from spills, leaks, and similar discharges.

Date of Government Version: 05/18/2006
Date Data Arrived at EDR: 05/18/2006
Date Made Active in Reports: 06/15/2006
Number of Days to Update: 28

Source: California Regional Water Quality Control Board Central Coast Region (3)
Telephone: 805-549-3147
Last EDR Contact: 07/18/2011
Next Scheduled EDR Contact: 10/31/2011
Data Release Frequency: No Update Planned

SLIC REG 4: Spills, Leaks, Investigation & Cleanup Cost Recovery Listing

The SLIC (Spills, Leaks, Investigations and Cleanup) program is designed to protect and restore water quality from spills, leaks, and similar discharges.

Date of Government Version: 11/17/2004
Date Data Arrived at EDR: 11/18/2004
Date Made Active in Reports: 01/04/2005
Number of Days to Update: 47

Source: Region Water Quality Control Board Los Angeles Region (4)
Telephone: 213-576-6600
Last EDR Contact: 07/01/2011
Next Scheduled EDR Contact: 10/17/2011
Data Release Frequency: No Update Planned

SLIC REG 5: Spills, Leaks, Investigation & Cleanup Cost Recovery Listing

The SLIC (Spills, Leaks, Investigations and Cleanup) program is designed to protect and restore water quality from spills, leaks, and similar discharges.

Date of Government Version: 04/01/2005
Date Data Arrived at EDR: 04/05/2005
Date Made Active in Reports: 04/21/2005
Number of Days to Update: 16

Source: Regional Water Quality Control Board Central Valley Region (5)
Telephone: 916-464-3291
Last EDR Contact: 09/12/2011
Next Scheduled EDR Contact: 12/26/2011
Data Release Frequency: No Update Planned

SLIC REG 6V: Spills, Leaks, Investigation & Cleanup Cost Recovery Listing

The SLIC (Spills, Leaks, Investigations and Cleanup) program is designed to protect and restore water quality from spills, leaks, and similar discharges.

Date of Government Version: 05/24/2005
Date Data Arrived at EDR: 05/25/2005
Date Made Active in Reports: 06/16/2005
Number of Days to Update: 22

Source: Regional Water Quality Control Board, Victorville Branch
Telephone: 619-241-6583
Last EDR Contact: 08/15/2011
Next Scheduled EDR Contact: 11/28/2011
Data Release Frequency: No Update Planned

GOVERNMENT RECORDS SEARCHED / DATA CURRENCY TRACKING

SLIC REG 6L: SLIC Sites

The SLIC (Spills, Leaks, Investigations and Cleanup) program is designed to protect and restore water quality from spills, leaks, and similar discharges.

Date of Government Version: 09/07/2004
Date Data Arrived at EDR: 09/07/2004
Date Made Active in Reports: 10/12/2004
Number of Days to Update: 35

Source: California Regional Water Quality Control Board, Lahontan Region
Telephone: 530-542-5574
Last EDR Contact: 08/15/2011
Next Scheduled EDR Contact: 11/28/2011
Data Release Frequency: No Update Planned

SLIC REG 7: SLIC List

The SLIC (Spills, Leaks, Investigations and Cleanup) program is designed to protect and restore water quality from spills, leaks, and similar discharges.

Date of Government Version: 11/24/2004
Date Data Arrived at EDR: 11/29/2004
Date Made Active in Reports: 01/04/2005
Number of Days to Update: 36

Source: California Regional Quality Control Board, Colorado River Basin Region
Telephone: 760-346-7491
Last EDR Contact: 08/01/2011
Next Scheduled EDR Contact: 11/14/2011
Data Release Frequency: No Update Planned

SLIC REG 8: Spills, Leaks, Investigation & Cleanup Cost Recovery Listing

The SLIC (Spills, Leaks, Investigations and Cleanup) program is designed to protect and restore water quality from spills, leaks, and similar discharges.

Date of Government Version: 04/03/2008
Date Data Arrived at EDR: 04/03/2008
Date Made Active in Reports: 04/14/2008
Number of Days to Update: 11

Source: California Region Water Quality Control Board Santa Ana Region (8)
Telephone: 951-782-3298
Last EDR Contact: 09/12/2011
Next Scheduled EDR Contact: 12/26/2011
Data Release Frequency: No Update Planned

SLIC REG 9: Spills, Leaks, Investigation & Cleanup Cost Recovery Listing

The SLIC (Spills, Leaks, Investigations and Cleanup) program is designed to protect and restore water quality from spills, leaks, and similar discharges.

Date of Government Version: 09/10/2007
Date Data Arrived at EDR: 09/11/2007
Date Made Active in Reports: 09/28/2007
Number of Days to Update: 17

Source: California Regional Water Quality Control Board San Diego Region (9)
Telephone: 858-467-2980
Last EDR Contact: 08/08/2011
Next Scheduled EDR Contact: 11/21/2011
Data Release Frequency: No Update Planned

State and tribal registered storage tank lists

FEMA UST: Underground Storage Tank Listing

A listing of all FEMA owned underground storage tanks.

Date of Government Version: 05/15/2017
Date Data Arrived at EDR: 05/30/2017
Date Made Active in Reports: 10/13/2017
Number of Days to Update: 136

Source: FEMA
Telephone: 202-646-5797
Last EDR Contact: 10/11/2019
Next Scheduled EDR Contact: 01/20/2020
Data Release Frequency: Varies

UST: Active UST Facilities

Active UST facilities gathered from the local regulatory agencies

Date of Government Version: 06/10/2019
Date Data Arrived at EDR: 06/11/2019
Date Made Active in Reports: 07/23/2019
Number of Days to Update: 42

Source: SWRCB
Telephone: 916-341-5851
Last EDR Contact: 09/09/2019
Next Scheduled EDR Contact: 12/23/2019
Data Release Frequency: Semi-Annually

GOVERNMENT RECORDS SEARCHED / DATA CURRENCY TRACKING

MILITARY UST SITES: Military UST Sites (GEOTRACKER)

Military ust sites

Date of Government Version: 06/10/2019	Source: State Water Resources Control Board
Date Data Arrived at EDR: 06/11/2019	Telephone: 866-480-1028
Date Made Active in Reports: 07/24/2019	Last EDR Contact: 09/09/2019
Number of Days to Update: 43	Next Scheduled EDR Contact: 12/23/2019
	Data Release Frequency: Varies

UST CLOSURE: Proposed Closure of Underground Storage Tank (UST) Cases

UST cases that are being considered for closure by either the State Water Resources Control Board or the Executive Director have been posted for a 60-day public comment period. UST Case Closures being proposed for consideration by the State Water Resources Control Board. These are primarily UST cases that meet closure criteria under the decisional framework in State Water Board Resolution No. 92-49 and other Board orders. UST Case Closures proposed for consideration by the Executive Director pursuant to State Water Board Resolution No. 2012-0061. These are cases that meet the criteria of the Low-Threat UST Case Closure Policy. UST Case Closure Review Denials and Approved Orders.

Date of Government Version: 06/10/2019	Source: State Water Resources Control Board
Date Data Arrived at EDR: 06/12/2019	Telephone: 916-327-7844
Date Made Active in Reports: 07/23/2019	Last EDR Contact: 09/09/2019
Number of Days to Update: 41	Next Scheduled EDR Contact: 12/23/2019
	Data Release Frequency: Varies

AST: Aboveground Petroleum Storage Tank Facilities

A listing of aboveground storage tank petroleum storage tank locations.

Date of Government Version: 07/06/2016	Source: California Environmental Protection Agency
Date Data Arrived at EDR: 07/12/2016	Telephone: 916-327-5092
Date Made Active in Reports: 09/19/2016	Last EDR Contact: 09/12/2019
Number of Days to Update: 69	Next Scheduled EDR Contact: 12/30/2019
	Data Release Frequency: Varies

INDIAN UST R9: Underground Storage Tanks on Indian Land

The Indian Underground Storage Tank (UST) database provides information about underground storage tanks on Indian land in EPA Region 9 (Arizona, California, Hawaii, Nevada, the Pacific Islands, and Tribal Nations).

Date of Government Version: 04/08/2019	Source: EPA Region 9
Date Data Arrived at EDR: 07/29/2019	Telephone: 415-972-3368
Date Made Active in Reports: 10/17/2019	Last EDR Contact: 07/29/2019
Number of Days to Update: 80	Next Scheduled EDR Contact: 11/04/2019
	Data Release Frequency: Varies

INDIAN UST R8: Underground Storage Tanks on Indian Land

The Indian Underground Storage Tank (UST) database provides information about underground storage tanks on Indian land in EPA Region 8 (Colorado, Montana, North Dakota, South Dakota, Utah, Wyoming and 27 Tribal Nations).

Date of Government Version: 10/16/2018	Source: EPA Region 8
Date Data Arrived at EDR: 03/07/2019	Telephone: 303-312-6137
Date Made Active in Reports: 05/01/2019	Last EDR Contact: 08/05/2019
Number of Days to Update: 55	Next Scheduled EDR Contact: 11/04/2019
	Data Release Frequency: Varies

INDIAN UST R6: Underground Storage Tanks on Indian Land

The Indian Underground Storage Tank (UST) database provides information about underground storage tanks on Indian land in EPA Region 6 (Louisiana, Arkansas, Oklahoma, New Mexico, Texas and 65 Tribes).

Date of Government Version: 05/01/2019	Source: EPA Region 6
Date Data Arrived at EDR: 07/29/2019	Telephone: 214-665-7591
Date Made Active in Reports: 10/17/2019	Last EDR Contact: 07/29/2019
Number of Days to Update: 80	Next Scheduled EDR Contact: 11/04/2019
	Data Release Frequency: Varies

GOVERNMENT RECORDS SEARCHED / DATA CURRENCY TRACKING

INDIAN UST R5: Underground Storage Tanks on Indian Land

The Indian Underground Storage Tank (UST) database provides information about underground storage tanks on Indian land in EPA Region 5 (Michigan, Minnesota and Wisconsin and Tribal Nations).

Date of Government Version: 04/08/2019	Source: EPA Region 5
Date Data Arrived at EDR: 07/29/2019	Telephone: 312-886-6136
Date Made Active in Reports: 10/17/2019	Last EDR Contact: 07/29/2019
Number of Days to Update: 80	Next Scheduled EDR Contact: 11/05/2019
	Data Release Frequency: Varies

INDIAN UST R4: Underground Storage Tanks on Indian Land

The Indian Underground Storage Tank (UST) database provides information about underground storage tanks on Indian land in EPA Region 4 (Alabama, Florida, Georgia, Kentucky, Mississippi, North Carolina, South Carolina, Tennessee and Tribal Nations)

Date of Government Version: 04/12/2019	Source: EPA Region 4
Date Data Arrived at EDR: 07/29/2019	Telephone: 404-562-9424
Date Made Active in Reports: 10/17/2019	Last EDR Contact: 07/23/2019
Number of Days to Update: 80	Next Scheduled EDR Contact: 11/04/2019
	Data Release Frequency: Varies

INDIAN UST R1: Underground Storage Tanks on Indian Land

The Indian Underground Storage Tank (UST) database provides information about underground storage tanks on Indian land in EPA Region 1 (Connecticut, Maine, Massachusetts, New Hampshire, Rhode Island, Vermont and ten Tribal Nations).

Date of Government Version: 04/11/2019	Source: EPA, Region 1
Date Data Arrived at EDR: 07/30/2019	Telephone: 617-918-1313
Date Made Active in Reports: 10/17/2019	Last EDR Contact: 07/29/2019
Number of Days to Update: 79	Next Scheduled EDR Contact: 11/04/2019
	Data Release Frequency: Varies

INDIAN UST R7: Underground Storage Tanks on Indian Land

The Indian Underground Storage Tank (UST) database provides information about underground storage tanks on Indian land in EPA Region 7 (Iowa, Kansas, Missouri, Nebraska, and 9 Tribal Nations).

Date of Government Version: 05/02/2019	Source: EPA Region 7
Date Data Arrived at EDR: 07/29/2019	Telephone: 913-551-7003
Date Made Active in Reports: 10/17/2019	Last EDR Contact: 07/29/2019
Number of Days to Update: 80	Next Scheduled EDR Contact: 11/04/2019
	Data Release Frequency: Varies

INDIAN UST R10: Underground Storage Tanks on Indian Land

The Indian Underground Storage Tank (UST) database provides information about underground storage tanks on Indian land in EPA Region 10 (Alaska, Idaho, Oregon, Washington, and Tribal Nations).

Date of Government Version: 04/16/2019	Source: EPA Region 10
Date Data Arrived at EDR: 07/30/2019	Telephone: 206-553-2857
Date Made Active in Reports: 10/17/2019	Last EDR Contact: 07/29/2019
Number of Days to Update: 79	Next Scheduled EDR Contact: 11/04/2019
	Data Release Frequency: Varies

State and tribal voluntary cleanup sites

VCP: Voluntary Cleanup Program Properties

Contains low threat level properties with either confirmed or unconfirmed releases and the project proponents have request that DTSC oversee investigation and/or cleanup activities and have agreed to provide coverage for DTSC's costs.

GOVERNMENT RECORDS SEARCHED / DATA CURRENCY TRACKING

Date of Government Version: 07/29/2019
Date Data Arrived at EDR: 07/31/2019
Date Made Active in Reports: 10/08/2019
Number of Days to Update: 69

Source: Department of Toxic Substances Control
Telephone: 916-323-3400
Last EDR Contact: 07/31/2019
Next Scheduled EDR Contact: 11/11/2019
Data Release Frequency: Quarterly

INDIAN VCP R1: Voluntary Cleanup Priority Listing

A listing of voluntary cleanup priority sites located on Indian Land located in Region 1.

Date of Government Version: 07/27/2015
Date Data Arrived at EDR: 09/29/2015
Date Made Active in Reports: 02/18/2016
Number of Days to Update: 142

Source: EPA, Region 1
Telephone: 617-918-1102
Last EDR Contact: 09/19/2019
Next Scheduled EDR Contact: 01/06/2020
Data Release Frequency: Varies

INDIAN VCP R7: Voluntary Cleanup Priority Listing

A listing of voluntary cleanup priority sites located on Indian Land located in Region 7.

Date of Government Version: 03/20/2008
Date Data Arrived at EDR: 04/22/2008
Date Made Active in Reports: 05/19/2008
Number of Days to Update: 27

Source: EPA, Region 7
Telephone: 913-551-7365
Last EDR Contact: 04/20/2009
Next Scheduled EDR Contact: 07/20/2009
Data Release Frequency: Varies

State and tribal Brownfields sites

BROWNFIELDS: Considered Brownfields Sites Listing

A listing of sites the SWRCB considers to be Brownfields since these are sites have come to them through the MOA Process.

Date of Government Version: 06/24/2019
Date Data Arrived at EDR: 06/25/2019
Date Made Active in Reports: 08/21/2019
Number of Days to Update: 57

Source: State Water Resources Control Board
Telephone: 916-323-7905
Last EDR Contact: 09/24/2019
Next Scheduled EDR Contact: 01/06/2020
Data Release Frequency: Quarterly

ADDITIONAL ENVIRONMENTAL RECORDS

Local Brownfield lists

US BROWNFIELDS: A Listing of Brownfields Sites

Brownfields are real property, the expansion, redevelopment, or reuse of which may be complicated by the presence or potential presence of a hazardous substance, pollutant, or contaminant. Cleaning up and reinvesting in these properties takes development pressures off of undeveloped, open land, and both improves and protects the environment. Assessment, Cleanup and Redevelopment Exchange System (ACRES) stores information reported by EPA Brownfields grant recipients on brownfields properties assessed or cleaned up with grant funding as well as information on Targeted Brownfields Assessments performed by EPA Regions. A listing of ACRES Brownfield sites is obtained from Cleanups in My Community. Cleanups in My Community provides information on Brownfields properties for which information is reported back to EPA, as well as areas served by Brownfields grant programs.

Date of Government Version: 06/03/2019
Date Data Arrived at EDR: 06/04/2019
Date Made Active in Reports: 08/26/2019
Number of Days to Update: 83

Source: Environmental Protection Agency
Telephone: 202-566-2777
Last EDR Contact: 09/19/2019
Next Scheduled EDR Contact: 12/30/2019
Data Release Frequency: Semi-Annually

Local Lists of Landfill / Solid Waste Disposal Sites

WMUDS/SWAT: Waste Management Unit Database

Waste Management Unit Database System. WMUDS is used by the State Water Resources Control Board staff and the Regional Water Quality Control Boards for program tracking and inventory of waste management units. WMUDS is composed of the following databases: Facility Information, Scheduled Inspections Information, Waste Management Unit Information, SWAT Program Information, SWAT Report Summary Information, SWAT Report Summary Data, Chapter 15 (formerly Subchapter 15) Information, Chapter 15 Monitoring Parameters, TPCA Program Information, RCRA Program Information, Closure Information, and Interested Parties Information.

GOVERNMENT RECORDS SEARCHED / DATA CURRENCY TRACKING

Date of Government Version: 04/01/2000
Date Data Arrived at EDR: 04/10/2000
Date Made Active in Reports: 05/10/2000
Number of Days to Update: 30

Source: State Water Resources Control Board
Telephone: 916-227-4448
Last EDR Contact: 07/25/2019
Next Scheduled EDR Contact: 11/11/2019
Data Release Frequency: No Update Planned

SWRCY: Recycler Database

A listing of recycling facilities in California.

Date of Government Version: 06/11/2019
Date Data Arrived at EDR: 06/12/2019
Date Made Active in Reports: 08/15/2019
Number of Days to Update: 64

Source: Department of Conservation
Telephone: 916-323-3836
Last EDR Contact: 09/09/2019
Next Scheduled EDR Contact: 12/23/2019
Data Release Frequency: Quarterly

HAULERS: Registered Waste Tire Haulers Listing

A listing of registered waste tire haulers.

Date of Government Version: 03/26/2019
Date Data Arrived at EDR: 03/27/2019
Date Made Active in Reports: 04/30/2019
Number of Days to Update: 34

Source: Integrated Waste Management Board
Telephone: 916-341-6422
Last EDR Contact: 08/07/2019
Next Scheduled EDR Contact: 11/25/2019
Data Release Frequency: Varies

INDIAN ODI: Report on the Status of Open Dumps on Indian Lands

Location of open dumps on Indian land.

Date of Government Version: 12/31/1998
Date Data Arrived at EDR: 12/03/2007
Date Made Active in Reports: 01/24/2008
Number of Days to Update: 52

Source: Environmental Protection Agency
Telephone: 703-308-8245
Last EDR Contact: 07/25/2019
Next Scheduled EDR Contact: 11/11/2019
Data Release Frequency: Varies

DEBRIS REGION 9: Torres Martinez Reservation Illegal Dump Site Locations

A listing of illegal dump sites location on the Torres Martinez Indian Reservation located in eastern Riverside County and northern Imperial County, California.

Date of Government Version: 01/12/2009
Date Data Arrived at EDR: 05/07/2009
Date Made Active in Reports: 09/21/2009
Number of Days to Update: 137

Source: EPA, Region 9
Telephone: 415-947-4219
Last EDR Contact: 10/17/2019
Next Scheduled EDR Contact: 02/03/2020
Data Release Frequency: No Update Planned

ODI: Open Dump Inventory

An open dump is defined as a disposal facility that does not comply with one or more of the Part 257 or Part 258 Subtitle D Criteria.

Date of Government Version: 06/30/1985
Date Data Arrived at EDR: 08/09/2004
Date Made Active in Reports: 09/17/2004
Number of Days to Update: 39

Source: Environmental Protection Agency
Telephone: 800-424-9346
Last EDR Contact: 06/09/2004
Next Scheduled EDR Contact: N/A
Data Release Frequency: No Update Planned

IHS OPEN DUMPS: Open Dumps on Indian Land

A listing of all open dumps located on Indian Land in the United States.

Date of Government Version: 04/01/2014
Date Data Arrived at EDR: 08/06/2014
Date Made Active in Reports: 01/29/2015
Number of Days to Update: 176

Source: Department of Health & Human Services, Indian Health Service
Telephone: 301-443-1452
Last EDR Contact: 08/02/2019
Next Scheduled EDR Contact: 11/11/2019
Data Release Frequency: Varies

GOVERNMENT RECORDS SEARCHED / DATA CURRENCY TRACKING

Local Lists of Hazardous waste / Contaminated Sites

US HIST CDL: National Clandestine Laboratory Register

A listing of clandestine drug lab locations that have been removed from the DEAs National Clandestine Laboratory Register.

Date of Government Version: 06/11/2019	Source: Drug Enforcement Administration
Date Data Arrived at EDR: 06/13/2019	Telephone: 202-307-1000
Date Made Active in Reports: 09/03/2019	Last EDR Contact: 08/21/2019
Number of Days to Update: 82	Next Scheduled EDR Contact: 12/09/2019
	Data Release Frequency: No Update Planned

HIST CAL-SITES: Calsites Database

The Calsites database contains potential or confirmed hazardous substance release properties. In 1996, California EPA reevaluated and significantly reduced the number of sites in the Calsites database. No longer updated by the state agency. It has been replaced by ENVIROSTOR.

Date of Government Version: 08/08/2005	Source: Department of Toxic Substance Control
Date Data Arrived at EDR: 08/03/2006	Telephone: 916-323-3400
Date Made Active in Reports: 08/24/2006	Last EDR Contact: 02/23/2009
Number of Days to Update: 21	Next Scheduled EDR Contact: 05/25/2009
	Data Release Frequency: No Update Planned

SCH: School Property Evaluation Program

This category contains proposed and existing school sites that are being evaluated by DTSC for possible hazardous materials contamination. In some cases, these properties may be listed in the CalSites category depending on the level of threat to public health and safety or the environment they pose.

Date of Government Version: 07/29/2019	Source: Department of Toxic Substances Control
Date Data Arrived at EDR: 07/31/2019	Telephone: 916-323-3400
Date Made Active in Reports: 10/08/2019	Last EDR Contact: 07/31/2019
Number of Days to Update: 69	Next Scheduled EDR Contact: 11/11/2019
	Data Release Frequency: Quarterly

CDL: Clandestine Drug Labs

A listing of drug lab locations. Listing of a location in this database does not indicate that any illegal drug lab materials were or were not present there, and does not constitute a determination that the location either requires or does not require additional cleanup work.

Date of Government Version: 06/30/2018	Source: Department of Toxic Substances Control
Date Data Arrived at EDR: 07/16/2019	Telephone: 916-255-6504
Date Made Active in Reports: 09/24/2019	Last EDR Contact: 09/24/2019
Number of Days to Update: 70	Next Scheduled EDR Contact: 01/20/2020
	Data Release Frequency: Varies

CERS HAZ WASTE: CERS HAZ WASTE

List of sites in the California Environmental Protection Agency (CalEPA) Regulated Site Portal which fall under the Hazardous Chemical Management, Hazardous Waste Onsite Treatment, Household Hazardous Waste Collection, Hazardous Waste Generator, and RCRA LQ HW Generator programs.

Date of Government Version: 08/14/2019	Source: CalEPA
Date Data Arrived at EDR: 08/14/2019	Telephone: 916-323-2514
Date Made Active in Reports: 08/21/2019	Last EDR Contact: 08/14/2019
Number of Days to Update: 7	Next Scheduled EDR Contact: 11/04/2019
	Data Release Frequency: Quarterly

TOXIC PITS: Toxic Pits Cleanup Act Sites

Toxic PITS Cleanup Act Sites. TOXIC PITS identifies sites suspected of containing hazardous substances where cleanup has not yet been completed.

GOVERNMENT RECORDS SEARCHED / DATA CURRENCY TRACKING

Date of Government Version: 07/01/1995
Date Data Arrived at EDR: 08/30/1995
Date Made Active in Reports: 09/26/1995
Number of Days to Update: 27

Source: State Water Resources Control Board
Telephone: 916-227-4364
Last EDR Contact: 01/26/2009
Next Scheduled EDR Contact: 04/27/2009
Data Release Frequency: No Update Planned

US CDL: Clandestine Drug Labs

A listing of clandestine drug lab locations. The U.S. Department of Justice ("the Department") provides this web site as a public service. It contains addresses of some locations where law enforcement agencies reported they found chemicals or other items that indicated the presence of either clandestine drug laboratories or dumpsites. In most cases, the source of the entries is not the Department, and the Department has not verified the entry and does not guarantee its accuracy. Members of the public must verify the accuracy of all entries by, for example, contacting local law enforcement and local health departments.

Date of Government Version: 06/11/2019
Date Data Arrived at EDR: 06/13/2019
Date Made Active in Reports: 09/03/2019
Number of Days to Update: 82

Source: Drug Enforcement Administration
Telephone: 202-307-1000
Last EDR Contact: 08/21/2019
Next Scheduled EDR Contact: 12/09/2019
Data Release Frequency: Quarterly

PFAS: PFAS Contamination Site Location Listing

A listing of PFAS contaminated sites included in the GeoTracker database.

Date of Government Version: 06/28/2019
Date Data Arrived at EDR: 06/28/2019
Date Made Active in Reports: 07/24/2019
Number of Days to Update: 26

Source: State Water Resources Control Board
Telephone: 866-480-1028
Last EDR Contact: 09/09/2019
Next Scheduled EDR Contact: 12/23/2019
Data Release Frequency: Varies

Local Lists of Registered Storage Tanks

SWEEPS UST: SWEEPS UST Listing

Statewide Environmental Evaluation and Planning System. This underground storage tank listing was updated and maintained by a company contacted by the SWRCB in the early 1990's. The listing is no longer updated or maintained. The local agency is the contact for more information on a site on the SWEEPS list.

Date of Government Version: 06/01/1994
Date Data Arrived at EDR: 07/07/2005
Date Made Active in Reports: 08/11/2005
Number of Days to Update: 35

Source: State Water Resources Control Board
Telephone: N/A
Last EDR Contact: 06/03/2005
Next Scheduled EDR Contact: N/A
Data Release Frequency: No Update Planned

UST MENDOCINO: Mendocino County UST Database

A listing of underground storage tank locations in Mendocino County.

Date of Government Version: 12/04/2018
Date Data Arrived at EDR: 12/06/2018
Date Made Active in Reports: 12/14/2018
Number of Days to Update: 8

Source: Department of Public Health
Telephone: 707-463-4466
Last EDR Contact: 08/21/2019
Next Scheduled EDR Contact: 12/09/2019
Data Release Frequency: Annually

HIST UST: Hazardous Substance Storage Container Database

The Hazardous Substance Storage Container Database is a historical listing of UST sites. Refer to local/county source for current data.

Date of Government Version: 10/15/1990
Date Data Arrived at EDR: 01/25/1991
Date Made Active in Reports: 02/12/1991
Number of Days to Update: 18

Source: State Water Resources Control Board
Telephone: 916-341-5851
Last EDR Contact: 07/26/2001
Next Scheduled EDR Contact: N/A
Data Release Frequency: No Update Planned

GOVERNMENT RECORDS SEARCHED / DATA CURRENCY TRACKING

SAN FRANCISCO AST: Aboveground Storage Tank Site Listing Aboveground storage tank sites

Date of Government Version: 08/01/2019	Source: San Francisco County Department of Public Health
Date Data Arrived at EDR: 08/02/2019	Telephone: 415-252-3896
Date Made Active in Reports: 10/11/2019	Last EDR Contact: 07/31/2019
Number of Days to Update: 70	Next Scheduled EDR Contact: 11/18/2019
	Data Release Frequency: Varies

CA FID UST: Facility Inventory Database

The Facility Inventory Database (FID) contains a historical listing of active and inactive underground storage tank locations from the State Water Resource Control Board. Refer to local/county source for current data.

Date of Government Version: 10/31/1994	Source: California Environmental Protection Agency
Date Data Arrived at EDR: 09/05/1995	Telephone: 916-341-5851
Date Made Active in Reports: 09/29/1995	Last EDR Contact: 12/28/1998
Number of Days to Update: 24	Next Scheduled EDR Contact: N/A
	Data Release Frequency: No Update Planned

CERS TANKS: California Environmental Reporting System (CERS) Tanks

List of sites in the California Environmental Protection Agency (CalEPA) Regulated Site Portal which fall under the Aboveground Petroleum Storage and Underground Storage Tank regulatory programs.

Date of Government Version: 08/14/2019	Source: California Environmental Protection Agency
Date Data Arrived at EDR: 08/14/2019	Telephone: 916-323-2514
Date Made Active in Reports: 08/21/2019	Last EDR Contact: 08/14/2019
Number of Days to Update: 7	Next Scheduled EDR Contact: 11/04/2019
	Data Release Frequency: Quarterly

Local Land Records

LIENS: Environmental Liens Listing

A listing of property locations with environmental liens for California where DTSC is a lien holder.

Date of Government Version: 06/05/2019	Source: Department of Toxic Substances Control
Date Data Arrived at EDR: 06/06/2019	Telephone: 916-323-3400
Date Made Active in Reports: 08/09/2019	Last EDR Contact: 08/28/2019
Number of Days to Update: 64	Next Scheduled EDR Contact: 12/16/2019
	Data Release Frequency: Varies

LIENS 2: CERCLA Lien Information

A Federal CERCLA ('Superfund') lien can exist by operation of law at any site or property at which EPA has spent Superfund monies. These monies are spent to investigate and address releases and threatened releases of contamination. CERCLIS provides information as to the identity of these sites and properties.

Date of Government Version: 07/30/2019	Source: Environmental Protection Agency
Date Data Arrived at EDR: 07/30/2019	Telephone: 202-564-6023
Date Made Active in Reports: 09/03/2019	Last EDR Contact: 10/02/2019
Number of Days to Update: 35	Next Scheduled EDR Contact: 01/13/2020
	Data Release Frequency: Semi-Annually

DEED: Deed Restriction Listing

GOVERNMENT RECORDS SEARCHED / DATA CURRENCY TRACKING

Site Mitigation and Brownfields Reuse Program Facility Sites with Deed Restrictions & Hazardous Waste Management Program Facility Sites with Deed / Land Use Restriction. The DTSC Site Mitigation and Brownfields Reuse Program (SMBRP) list includes sites cleaned up under the program's oversight and generally does not include current or former hazardous waste facilities that required a hazardous waste facility permit. The list represents deed restrictions that are active. Some sites have multiple deed restrictions. The DTSC Hazardous Waste Management Program (HWMP) has developed a list of current or former hazardous waste facilities that have a recorded land use restriction at the local county recorder's office. The land use restrictions on this list were required by the DTSC HWMP as a result of the presence of hazardous substances that remain on site after the facility (or part of the facility) has been closed or cleaned up. The types of land use restriction include deed notice, deed restriction, or a land use restriction that binds current and future owners.

Date of Government Version: 06/04/2019	Source: DTSC and SWRCB
Date Data Arrived at EDR: 06/04/2019	Telephone: 916-323-3400
Date Made Active in Reports: 08/08/2019	Last EDR Contact: 09/04/2019
Number of Days to Update: 65	Next Scheduled EDR Contact: 12/16/2019
	Data Release Frequency: Semi-Annually

Records of Emergency Release Reports

HMIRS: Hazardous Materials Information Reporting System

Hazardous Materials Incident Report System. HMIRS contains hazardous material spill incidents reported to DOT.

Date of Government Version: 06/24/2019	Source: U.S. Department of Transportation
Date Data Arrived at EDR: 06/26/2019	Telephone: 202-366-4555
Date Made Active in Reports: 09/23/2019	Last EDR Contact: 09/24/2019
Number of Days to Update: 89	Next Scheduled EDR Contact: 01/06/2020
	Data Release Frequency: Quarterly

CHMIRS: California Hazardous Material Incident Report System

California Hazardous Material Incident Reporting System. CHMIRS contains information on reported hazardous material incidents (accidental releases or spills).

Date of Government Version: 05/15/2019	Source: Office of Emergency Services
Date Data Arrived at EDR: 06/24/2019	Telephone: 916-845-8400
Date Made Active in Reports: 08/21/2019	Last EDR Contact: 07/26/2019
Number of Days to Update: 58	Next Scheduled EDR Contact: 11/04/2019
	Data Release Frequency: Semi-Annually

LDS: Land Disposal Sites Listing (GEOTRACKER)

Land Disposal sites (Landfills) included in GeoTracker. GeoTracker is the Water Boards data management system for sites that impact, or have the potential to impact, water quality in California, with emphasis on groundwater.

Date of Government Version: 06/10/2019	Source: State Water Quality Control Board
Date Data Arrived at EDR: 06/11/2019	Telephone: 866-480-1028
Date Made Active in Reports: 08/05/2019	Last EDR Contact: 09/09/2019
Number of Days to Update: 55	Next Scheduled EDR Contact: 12/23/2019
	Data Release Frequency: Quarterly

MCS: Military Cleanup Sites Listing (GEOTRACKER)

Military sites (consisting of: Military UST sites; Military Privatized sites; and Military Cleanup sites [formerly known as DoD non UST]) included in GeoTracker. GeoTracker is the Water Boards data management system for sites that impact, or have the potential to impact, water quality in California, with emphasis on groundwater.

Date of Government Version: 06/10/2019	Source: State Water Resources Control Board
Date Data Arrived at EDR: 06/11/2019	Telephone: 866-480-1028
Date Made Active in Reports: 07/24/2019	Last EDR Contact: 09/09/2019
Number of Days to Update: 43	Next Scheduled EDR Contact: 12/23/2019
	Data Release Frequency: Quarterly

GOVERNMENT RECORDS SEARCHED / DATA CURRENCY TRACKING

SPILLS 90: SPILLS90 data from FirstSearch

Spills 90 includes those spill and release records available exclusively from FirstSearch databases. Typically, they may include chemical, oil and/or hazardous substance spills recorded after 1990. Duplicate records that are already included in EDR incident and release records are not included in Spills 90.

Date of Government Version: 06/06/2012	Source: FirstSearch
Date Data Arrived at EDR: 01/03/2013	Telephone: N/A
Date Made Active in Reports: 02/22/2013	Last EDR Contact: 01/03/2013
Number of Days to Update: 50	Next Scheduled EDR Contact: N/A
	Data Release Frequency: No Update Planned

Other Ascertainable Records

RCRA NonGen / NLR: RCRA - Non Generators / No Longer Regulated

RCRAInfo is EPA's comprehensive information system, providing access to data supporting the Resource Conservation and Recovery Act (RCRA) of 1976 and the Hazardous and Solid Waste Amendments (HSWA) of 1984. The database includes selective information on sites which generate, transport, store, treat and/or dispose of hazardous waste as defined by the Resource Conservation and Recovery Act (RCRA). Non-Generators do not presently generate hazardous waste.

Date of Government Version: 06/24/2019	Source: Environmental Protection Agency
Date Data Arrived at EDR: 06/26/2019	Telephone: (415) 495-8895
Date Made Active in Reports: 10/17/2019	Last EDR Contact: 09/16/2019
Number of Days to Update: 113	Next Scheduled EDR Contact: 01/06/2020
	Data Release Frequency: Quarterly

FUDS: Formerly Used Defense Sites

The listing includes locations of Formerly Used Defense Sites properties where the US Army Corps of Engineers is actively working or will take necessary cleanup actions.

Date of Government Version: 05/15/2019	Source: U.S. Army Corps of Engineers
Date Data Arrived at EDR: 05/21/2019	Telephone: 202-528-4285
Date Made Active in Reports: 08/08/2019	Last EDR Contact: 08/23/2019
Number of Days to Update: 79	Next Scheduled EDR Contact: 12/02/2019
	Data Release Frequency: Varies

DOD: Department of Defense Sites

This data set consists of federally owned or administered lands, administered by the Department of Defense, that have any area equal to or greater than 640 acres of the United States, Puerto Rico, and the U.S. Virgin Islands.

Date of Government Version: 12/31/2005	Source: USGS
Date Data Arrived at EDR: 11/10/2006	Telephone: 888-275-8747
Date Made Active in Reports: 01/11/2007	Last EDR Contact: 10/11/2019
Number of Days to Update: 62	Next Scheduled EDR Contact: 01/20/2020
	Data Release Frequency: Semi-Annually

FEDLAND: Federal and Indian Lands

Federally and Indian administrated lands of the United States. Lands included are administrated by: Army Corps of Engineers, Bureau of Reclamation, National Wild and Scenic River, National Wildlife Refuge, Public Domain Land, Wilderness, Wilderness Study Area, Wildlife Management Area, Bureau of Indian Affairs, Bureau of Land Management, Department of Justice, Forest Service, Fish and Wildlife Service, National Park Service.

Date of Government Version: 12/31/2005	Source: U.S. Geological Survey
Date Data Arrived at EDR: 02/06/2006	Telephone: 888-275-8747
Date Made Active in Reports: 01/11/2007	Last EDR Contact: 10/07/2019
Number of Days to Update: 339	Next Scheduled EDR Contact: 01/20/2020
	Data Release Frequency: N/A

SCRD DRYCLEANERS: State Coalition for Remediation of Drycleaners Listing

The State Coalition for Remediation of Drycleaners was established in 1998, with support from the U.S. EPA Office of Superfund Remediation and Technology Innovation. It is comprised of representatives of states with established drycleaner remediation programs. Currently the member states are Alabama, Connecticut, Florida, Illinois, Kansas, Minnesota, Missouri, North Carolina, Oregon, South Carolina, Tennessee, Texas, and Wisconsin.

GOVERNMENT RECORDS SEARCHED / DATA CURRENCY TRACKING

Date of Government Version: 01/01/2017
Date Data Arrived at EDR: 02/03/2017
Date Made Active in Reports: 04/07/2017
Number of Days to Update: 63

Source: Environmental Protection Agency
Telephone: 615-532-8599
Last EDR Contact: 08/16/2019
Next Scheduled EDR Contact: 11/25/2019
Data Release Frequency: Varies

US FIN ASSUR: Financial Assurance Information

All owners and operators of facilities that treat, store, or dispose of hazardous waste are required to provide proof that they will have sufficient funds to pay for the clean up, closure, and post-closure care of their facilities.

Date of Government Version: 06/24/2019
Date Data Arrived at EDR: 06/26/2019
Date Made Active in Reports: 09/23/2019
Number of Days to Update: 89

Source: Environmental Protection Agency
Telephone: 202-566-1917
Last EDR Contact: 09/24/2019
Next Scheduled EDR Contact: 01/06/2020
Data Release Frequency: Quarterly

EPA WATCH LIST: EPA WATCH LIST

EPA maintains a "Watch List" to facilitate dialogue between EPA, state and local environmental agencies on enforcement matters relating to facilities with alleged violations identified as either significant or high priority. Being on the Watch List does not mean that the facility has actually violated the law only that an investigation by EPA or a state or local environmental agency has led those organizations to allege that an unproven violation has in fact occurred. Being on the Watch List does not represent a higher level of concern regarding the alleged violations that were detected, but instead indicates cases requiring additional dialogue between EPA, state and local agencies - primarily because of the length of time the alleged violation has gone unaddressed or unresolved.

Date of Government Version: 08/30/2013
Date Data Arrived at EDR: 03/21/2014
Date Made Active in Reports: 06/17/2014
Number of Days to Update: 88

Source: Environmental Protection Agency
Telephone: 617-520-3000
Last EDR Contact: 08/05/2019
Next Scheduled EDR Contact: 11/18/2019
Data Release Frequency: Quarterly

2020 COR ACTION: 2020 Corrective Action Program List

The EPA has set ambitious goals for the RCRA Corrective Action program by creating the 2020 Corrective Action Universe. This RCRA cleanup baseline includes facilities expected to need corrective action. The 2020 universe contains a wide variety of sites. Some properties are heavily contaminated while others were contaminated but have since been cleaned up. Still others have not been fully investigated yet, and may require little or no remediation. Inclusion in the 2020 Universe does not necessarily imply failure on the part of a facility to meet its RCRA obligations.

Date of Government Version: 09/30/2017
Date Data Arrived at EDR: 05/08/2018
Date Made Active in Reports: 07/20/2018
Number of Days to Update: 73

Source: Environmental Protection Agency
Telephone: 703-308-4044
Last EDR Contact: 08/09/2019
Next Scheduled EDR Contact: 11/18/2019
Data Release Frequency: Varies

TSCA: Toxic Substances Control Act

Toxic Substances Control Act. TSCA identifies manufacturers and importers of chemical substances included on the TSCA Chemical Substance Inventory list. It includes data on the production volume of these substances by plant site.

Date of Government Version: 12/31/2016
Date Data Arrived at EDR: 06/21/2017
Date Made Active in Reports: 01/05/2018
Number of Days to Update: 198

Source: EPA
Telephone: 202-260-5521
Last EDR Contact: 09/19/2019
Next Scheduled EDR Contact: 12/30/2019
Data Release Frequency: Every 4 Years

TRIS: Toxic Chemical Release Inventory System

Toxic Release Inventory System. TRIS identifies facilities which release toxic chemicals to the air, water and land in reportable quantities under SARA Title III Section 313.

GOVERNMENT RECORDS SEARCHED / DATA CURRENCY TRACKING

Date of Government Version: 12/31/2016
Date Data Arrived at EDR: 01/10/2018
Date Made Active in Reports: 01/12/2018
Number of Days to Update: 2

Source: EPA
Telephone: 202-566-0250
Last EDR Contact: 08/23/2019
Next Scheduled EDR Contact: 12/02/2019
Data Release Frequency: Annually

SSTS: Section 7 Tracking Systems

Section 7 of the Federal Insecticide, Fungicide and Rodenticide Act, as amended (92 Stat. 829) requires all registered pesticide-producing establishments to submit a report to the Environmental Protection Agency by March 1st each year. Each establishment must report the types and amounts of pesticides, active ingredients and devices being produced, and those having been produced and sold or distributed in the past year.

Date of Government Version: 09/30/2018
Date Data Arrived at EDR: 04/24/2019
Date Made Active in Reports: 08/08/2019
Number of Days to Update: 106

Source: EPA
Telephone: 202-564-4203
Last EDR Contact: 07/26/2019
Next Scheduled EDR Contact: 11/04/2019
Data Release Frequency: Annually

ROD: Records Of Decision

Record of Decision. ROD documents mandate a permanent remedy at an NPL (Superfund) site containing technical and health information to aid in the cleanup.

Date of Government Version: 07/19/2019
Date Data Arrived at EDR: 07/30/2019
Date Made Active in Reports: 09/03/2019
Number of Days to Update: 35

Source: EPA
Telephone: 703-416-0223
Last EDR Contact: 10/02/2019
Next Scheduled EDR Contact: 12/16/2019
Data Release Frequency: Annually

RMP: Risk Management Plans

When Congress passed the Clean Air Act Amendments of 1990, it required EPA to publish regulations and guidance for chemical accident prevention at facilities using extremely hazardous substances. The Risk Management Program Rule (RMP Rule) was written to implement Section 112(r) of these amendments. The rule, which built upon existing industry codes and standards, requires companies of all sizes that use certain flammable and toxic substances to develop a Risk Management Program, which includes a(n): Hazard assessment that details the potential effects of an accidental release, an accident history of the last five years, and an evaluation of worst-case and alternative accidental releases; Prevention program that includes safety precautions and maintenance, monitoring, and employee training measures; and Emergency response program that spells out emergency health care, employee training measures and procedures for informing the public and response agencies (e.g the fire department) should an accident occur.

Date of Government Version: 04/25/2019
Date Data Arrived at EDR: 05/02/2019
Date Made Active in Reports: 05/23/2019
Number of Days to Update: 21

Source: Environmental Protection Agency
Telephone: 202-564-8600
Last EDR Contact: 07/22/2019
Next Scheduled EDR Contact: 11/04/2019
Data Release Frequency: Varies

RAATS: RCRA Administrative Action Tracking System

RCRA Administration Action Tracking System. RAATS contains records based on enforcement actions issued under RCRA pertaining to major violators and includes administrative and civil actions brought by the EPA. For administration actions after September 30, 1995, data entry in the RAATS database was discontinued. EPA will retain a copy of the database for historical records. It was necessary to terminate RAATS because a decrease in agency resources made it impossible to continue to update the information contained in the database.

Date of Government Version: 04/17/1995
Date Data Arrived at EDR: 07/03/1995
Date Made Active in Reports: 08/07/1995
Number of Days to Update: 35

Source: EPA
Telephone: 202-564-4104
Last EDR Contact: 06/02/2008
Next Scheduled EDR Contact: 09/01/2008
Data Release Frequency: No Update Planned

GOVERNMENT RECORDS SEARCHED / DATA CURRENCY TRACKING

PRP: Potentially Responsible Parties

A listing of verified Potentially Responsible Parties

Date of Government Version: 08/20/2019	Source: EPA
Date Data Arrived at EDR: 09/05/2019	Telephone: 202-564-6023
Date Made Active in Reports: 09/23/2019	Last EDR Contact: 10/02/2019
Number of Days to Update: 18	Next Scheduled EDR Contact: 11/18/2019
	Data Release Frequency: Quarterly

PADS: PCB Activity Database System

PCB Activity Database. PADS Identifies generators, transporters, commercial storers and/or brokers and disposers of PCB's who are required to notify the EPA of such activities.

Date of Government Version: 03/20/2019	Source: EPA
Date Data Arrived at EDR: 04/10/2019	Telephone: 202-566-0500
Date Made Active in Reports: 05/14/2019	Last EDR Contact: 10/11/2019
Number of Days to Update: 34	Next Scheduled EDR Contact: 01/20/2020
	Data Release Frequency: Annually

ICIS: Integrated Compliance Information System

The Integrated Compliance Information System (ICIS) supports the information needs of the national enforcement and compliance program as well as the unique needs of the National Pollutant Discharge Elimination System (NPDES) program.

Date of Government Version: 11/18/2016	Source: Environmental Protection Agency
Date Data Arrived at EDR: 11/23/2016	Telephone: 202-564-2501
Date Made Active in Reports: 02/10/2017	Last EDR Contact: 10/07/2019
Number of Days to Update: 79	Next Scheduled EDR Contact: 01/20/2020
	Data Release Frequency: Quarterly

FTTS: FIFRA/ TSCA Tracking System - FIFRA (Federal Insecticide, Fungicide, & Rodenticide Act)/TSCA (Toxic Substances Control Act)

FTTS tracks administrative cases and pesticide enforcement actions and compliance activities related to FIFRA, TSCA and EPCRA (Emergency Planning and Community Right-to-Know Act). To maintain currency, EDR contacts the Agency on a quarterly basis.

Date of Government Version: 04/09/2009	Source: EPA/Office of Prevention, Pesticides and Toxic Substances
Date Data Arrived at EDR: 04/16/2009	Telephone: 202-566-1667
Date Made Active in Reports: 05/11/2009	Last EDR Contact: 08/18/2017
Number of Days to Update: 25	Next Scheduled EDR Contact: 12/04/2017
	Data Release Frequency: No Update Planned

FTTS INSP: FIFRA/ TSCA Tracking System - FIFRA (Federal Insecticide, Fungicide, & Rodenticide Act)/TSCA (Toxic Substances Control Act)

A listing of FIFRA/TSCA Tracking System (FTTS) inspections and enforcements.

Date of Government Version: 04/09/2009	Source: EPA
Date Data Arrived at EDR: 04/16/2009	Telephone: 202-566-1667
Date Made Active in Reports: 05/11/2009	Last EDR Contact: 08/18/2017
Number of Days to Update: 25	Next Scheduled EDR Contact: 12/04/2017
	Data Release Frequency: No Update Planned

MLTS: Material Licensing Tracking System

MLTS is maintained by the Nuclear Regulatory Commission and contains a list of approximately 8,100 sites which possess or use radioactive materials and which are subject to NRC licensing requirements. To maintain currency, EDR contacts the Agency on a quarterly basis.

Date of Government Version: 06/20/2019	Source: Nuclear Regulatory Commission
Date Data Arrived at EDR: 06/20/2019	Telephone: 301-415-7169
Date Made Active in Reports: 08/08/2019	Last EDR Contact: 09/04/2019
Number of Days to Update: 49	Next Scheduled EDR Contact: 11/04/2019
	Data Release Frequency: Quarterly

GOVERNMENT RECORDS SEARCHED / DATA CURRENCY TRACKING

COAL ASH DOE: Steam-Electric Plant Operation Data

A listing of power plants that store ash in surface ponds.

Date of Government Version: 12/31/2005	Source: Department of Energy
Date Data Arrived at EDR: 08/07/2009	Telephone: 202-586-8719
Date Made Active in Reports: 10/22/2009	Last EDR Contact: 09/06/2019
Number of Days to Update: 76	Next Scheduled EDR Contact: 12/16/2019
	Data Release Frequency: Varies

COAL ASH EPA: Coal Combustion Residues Surface Impoundments List

A listing of coal combustion residues surface impoundments with high hazard potential ratings.

Date of Government Version: 07/01/2014	Source: Environmental Protection Agency
Date Data Arrived at EDR: 09/10/2014	Telephone: N/A
Date Made Active in Reports: 10/20/2014	Last EDR Contact: 09/03/2019
Number of Days to Update: 40	Next Scheduled EDR Contact: 12/16/2019
	Data Release Frequency: Varies

PCB TRANSFORMER: PCB Transformer Registration Database

The database of PCB transformer registrations that includes all PCB registration submittals.

Date of Government Version: 05/24/2017	Source: Environmental Protection Agency
Date Data Arrived at EDR: 11/30/2017	Telephone: 202-566-0517
Date Made Active in Reports: 12/15/2017	Last EDR Contact: 08/09/2019
Number of Days to Update: 15	Next Scheduled EDR Contact: 11/04/2019
	Data Release Frequency: Varies

RADINFO: Radiation Information Database

The Radiation Information Database (RADINFO) contains information about facilities that are regulated by U.S. Environmental Protection Agency (EPA) regulations for radiation and radioactivity.

Date of Government Version: 07/01/2019	Source: Environmental Protection Agency
Date Data Arrived at EDR: 07/01/2019	Telephone: 202-343-9775
Date Made Active in Reports: 09/23/2019	Last EDR Contact: 10/15/2019
Number of Days to Update: 84	Next Scheduled EDR Contact: 01/13/2020
	Data Release Frequency: Quarterly

HIST FTTS: FIFRA/TSCA Tracking System Administrative Case Listing

A complete administrative case listing from the FIFRA/TSCA Tracking System (FTTS) for all ten EPA regions. The information was obtained from the National Compliance Database (NCDB). NCDB supports the implementation of FIFRA (Federal Insecticide, Fungicide, and Rodenticide Act) and TSCA (Toxic Substances Control Act). Some EPA regions are now closing out records. Because of that, and the fact that some EPA regions are not providing EPA Headquarters with updated records, it was decided to create a HIST FTTS database. It included records that may not be included in the newer FTTS database updates. This database is no longer updated.

Date of Government Version: 10/19/2006	Source: Environmental Protection Agency
Date Data Arrived at EDR: 03/01/2007	Telephone: 202-564-2501
Date Made Active in Reports: 04/10/2007	Last EDR Contact: 12/17/2007
Number of Days to Update: 40	Next Scheduled EDR Contact: 03/17/2008
	Data Release Frequency: No Update Planned

HIST FTTS INSP: FIFRA/TSCA Tracking System Inspection & Enforcement Case Listing

A complete inspection and enforcement case listing from the FIFRA/TSCA Tracking System (FTTS) for all ten EPA regions. The information was obtained from the National Compliance Database (NCDB). NCDB supports the implementation of FIFRA (Federal Insecticide, Fungicide, and Rodenticide Act) and TSCA (Toxic Substances Control Act). Some EPA regions are now closing out records. Because of that, and the fact that some EPA regions are not providing EPA Headquarters with updated records, it was decided to create a HIST FTTS database. It included records that may not be included in the newer FTTS database updates. This database is no longer updated.

GOVERNMENT RECORDS SEARCHED / DATA CURRENCY TRACKING

Date of Government Version: 10/19/2006
Date Data Arrived at EDR: 03/01/2007
Date Made Active in Reports: 04/10/2007
Number of Days to Update: 40

Source: Environmental Protection Agency
Telephone: 202-564-2501
Last EDR Contact: 12/17/2008
Next Scheduled EDR Contact: 03/17/2008
Data Release Frequency: No Update Planned

DOT OPS: Incident and Accident Data

Department of Transportation, Office of Pipeline Safety Incident and Accident data.

Date of Government Version: 04/01/2019
Date Data Arrived at EDR: 04/30/2019
Date Made Active in Reports: 08/08/2019
Number of Days to Update: 100

Source: Department of Transportation, Office of Pipeline Safety
Telephone: 202-366-4595
Last EDR Contact: 07/31/2019
Next Scheduled EDR Contact: 11/11/2019
Data Release Frequency: Quarterly

CONSENT: Superfund (CERCLA) Consent Decrees

Major legal settlements that establish responsibility and standards for cleanup at NPL (Superfund) sites. Released periodically by United States District Courts after settlement by parties to litigation matters.

Date of Government Version: 06/30/2019
Date Data Arrived at EDR: 07/16/2019
Date Made Active in Reports: 10/02/2019
Number of Days to Update: 78

Source: Department of Justice, Consent Decree Library
Telephone: Varies
Last EDR Contact: 10/02/2019
Next Scheduled EDR Contact: 01/20/2020
Data Release Frequency: Varies

BRS: Biennial Reporting System

The Biennial Reporting System is a national system administered by the EPA that collects data on the generation and management of hazardous waste. BRS captures detailed data from two groups: Large Quantity Generators (LQG) and Treatment, Storage, and Disposal Facilities.

Date of Government Version: 12/31/2015
Date Data Arrived at EDR: 02/22/2017
Date Made Active in Reports: 09/28/2017
Number of Days to Update: 218

Source: EPA/NTIS
Telephone: 800-424-9346
Last EDR Contact: 09/16/2019
Next Scheduled EDR Contact: 01/06/2020
Data Release Frequency: Biennially

INDIAN RESERV: Indian Reservations

This map layer portrays Indian administered lands of the United States that have any area equal to or greater than 640 acres.

Date of Government Version: 12/31/2014
Date Data Arrived at EDR: 07/14/2015
Date Made Active in Reports: 01/10/2017
Number of Days to Update: 546

Source: USGS
Telephone: 202-208-3710
Last EDR Contact: 10/06/2019
Next Scheduled EDR Contact: 01/19/2020
Data Release Frequency: Semi-Annually

FUSRAP: Formerly Utilized Sites Remedial Action Program

DOE established the Formerly Utilized Sites Remedial Action Program (FUSRAP) in 1974 to remediate sites where radioactive contamination remained from Manhattan Project and early U.S. Atomic Energy Commission (AEC) operations.

Date of Government Version: 08/08/2017
Date Data Arrived at EDR: 09/11/2018
Date Made Active in Reports: 09/14/2018
Number of Days to Update: 3

Source: Department of Energy
Telephone: 202-586-3559
Last EDR Contact: 07/30/2019
Next Scheduled EDR Contact: 11/18/2019
Data Release Frequency: Varies

UMTRA: Uranium Mill Tailings Sites

Uranium ore was mined by private companies for federal government use in national defense programs. When the mills shut down, large piles of the sand-like material (mill tailings) remain after uranium has been extracted from the ore. Levels of human exposure to radioactive materials from the piles are low; however, in some cases tailings were used as construction materials before the potential health hazards of the tailings were recognized.

GOVERNMENT RECORDS SEARCHED / DATA CURRENCY TRACKING

Date of Government Version: 06/23/2017
Date Data Arrived at EDR: 10/11/2017
Date Made Active in Reports: 11/03/2017
Number of Days to Update: 23

Source: Department of Energy
Telephone: 505-845-0011
Last EDR Contact: 08/21/2019
Next Scheduled EDR Contact: 12/02/2019
Data Release Frequency: Varies

LEAD SMELTER 1: Lead Smelter Sites

A listing of former lead smelter site locations.

Date of Government Version: 07/19/2019
Date Data Arrived at EDR: 07/30/2019
Date Made Active in Reports: 09/03/2019
Number of Days to Update: 35

Source: Environmental Protection Agency
Telephone: 703-603-8787
Last EDR Contact: 10/02/2019
Next Scheduled EDR Contact: 01/13/2020
Data Release Frequency: Varies

LEAD SMELTER 2: Lead Smelter Sites

A list of several hundred sites in the U.S. where secondary lead smelting was done from 1931 and 1964. These sites may pose a threat to public health through ingestion or inhalation of contaminated soil or dust

Date of Government Version: 04/05/2001
Date Data Arrived at EDR: 10/27/2010
Date Made Active in Reports: 12/02/2010
Number of Days to Update: 36

Source: American Journal of Public Health
Telephone: 703-305-6451
Last EDR Contact: 12/02/2009
Next Scheduled EDR Contact: N/A
Data Release Frequency: No Update Planned

US AIRS (AFS): Aerometric Information Retrieval System Facility Subsystem (AFS)

The database is a sub-system of Aerometric Information Retrieval System (AIRS). AFS contains compliance data on air pollution point sources regulated by the U.S. EPA and/or state and local air regulatory agencies. This information comes from source reports by various stationary sources of air pollution, such as electric power plants, steel mills, factories, and universities, and provides information about the air pollutants they produce. Action, air program, air program pollutant, and general level plant data. It is used to track emissions and compliance data from industrial plants.

Date of Government Version: 10/12/2016
Date Data Arrived at EDR: 10/26/2016
Date Made Active in Reports: 02/03/2017
Number of Days to Update: 100

Source: EPA
Telephone: 202-564-2496
Last EDR Contact: 09/26/2017
Next Scheduled EDR Contact: 01/08/2018
Data Release Frequency: Annually

US AIRS MINOR: Air Facility System Data

A listing of minor source facilities.

Date of Government Version: 10/12/2016
Date Data Arrived at EDR: 10/26/2016
Date Made Active in Reports: 02/03/2017
Number of Days to Update: 100

Source: EPA
Telephone: 202-564-2496
Last EDR Contact: 09/26/2017
Next Scheduled EDR Contact: 01/08/2018
Data Release Frequency: Annually

US MINES: Mines Master Index File

Contains all mine identification numbers issued for mines active or opened since 1971. The data also includes violation information.

Date of Government Version: 05/03/2019
Date Data Arrived at EDR: 05/29/2019
Date Made Active in Reports: 08/08/2019
Number of Days to Update: 71

Source: Department of Labor, Mine Safety and Health Administration
Telephone: 303-231-5959
Last EDR Contact: 08/27/2019
Next Scheduled EDR Contact: 12/09/2019
Data Release Frequency: Semi-Annually

US MINES 2: Ferrous and Nonferrous Metal Mines Database Listing

This map layer includes ferrous (ferrous metal mines are facilities that extract ferrous metals, such as iron ore or molybdenum) and nonferrous (Nonferrous metal mines are facilities that extract nonferrous metals, such as gold, silver, copper, zinc, and lead) metal mines in the United States.

GOVERNMENT RECORDS SEARCHED / DATA CURRENCY TRACKING

Date of Government Version: 12/05/2005
Date Data Arrived at EDR: 02/29/2008
Date Made Active in Reports: 04/18/2008
Number of Days to Update: 49

Source: USGS
Telephone: 703-648-7709
Last EDR Contact: 08/30/2019
Next Scheduled EDR Contact: 12/09/2019
Data Release Frequency: Varies

US MINES 3: Active Mines & Mineral Plants Database Listing

Active Mines and Mineral Processing Plant operations for commodities monitored by the Minerals Information Team of the USGS.

Date of Government Version: 04/14/2011
Date Data Arrived at EDR: 06/08/2011
Date Made Active in Reports: 09/13/2011
Number of Days to Update: 97

Source: USGS
Telephone: 703-648-7709
Last EDR Contact: 08/30/2019
Next Scheduled EDR Contact: 12/09/2019
Data Release Frequency: Varies

ABANDONED MINES: Abandoned Mines

An inventory of land and water impacted by past mining (primarily coal mining) is maintained by OSMRE to provide information needed to implement the Surface Mining Control and Reclamation Act of 1977 (SMCRA). The inventory contains information on the location, type, and extent of AML impacts, as well as, information on the cost associated with the reclamation of those problems. The inventory is based upon field surveys by State, Tribal, and OSMRE program officials. It is dynamic to the extent that it is modified as new problems are identified and existing problems are reclaimed.

Date of Government Version: 09/10/2019
Date Data Arrived at EDR: 09/10/2019
Date Made Active in Reports: 10/17/2019
Number of Days to Update: 37

Source: Department of Interior
Telephone: 202-208-2609
Last EDR Contact: 09/10/2019
Next Scheduled EDR Contact: 12/23/2019
Data Release Frequency: Quarterly

FINDS: Facility Index System/Facility Registry System

Facility Index System. FINDS contains both facility information and 'pointers' to other sources that contain more detail. EDR includes the following FINDS databases in this report: PCS (Permit Compliance System), AIRS (Aerometric Information Retrieval System), DOCKET (Enforcement Docket used to manage and track information on civil judicial enforcement cases for all environmental statutes), FURS (Federal Underground Injection Control), C-DOCKET (Criminal Docket System used to track criminal enforcement actions for all environmental statutes), FFIS (Federal Facilities Information System), STATE (State Environmental Laws and Statutes), and PADS (PCB Activity Data System).

Date of Government Version: 05/03/2019
Date Data Arrived at EDR: 06/05/2019
Date Made Active in Reports: 09/03/2019
Number of Days to Update: 90

Source: EPA
Telephone: (415) 947-8000
Last EDR Contact: 09/04/2019
Next Scheduled EDR Contact: 12/16/2019
Data Release Frequency: Quarterly

UXO: Unexploded Ordnance Sites

A listing of unexploded ordnance site locations

Date of Government Version: 12/31/2017
Date Data Arrived at EDR: 01/17/2019
Date Made Active in Reports: 04/01/2019
Number of Days to Update: 74

Source: Department of Defense
Telephone: 703-704-1564
Last EDR Contact: 10/10/2019
Next Scheduled EDR Contact: 01/27/2020
Data Release Frequency: Varies

ECHO: Enforcement & Compliance History Information

ECHO provides integrated compliance and enforcement information for about 800,000 regulated facilities nationwide.

Date of Government Version: 07/06/2019
Date Data Arrived at EDR: 07/09/2019
Date Made Active in Reports: 10/02/2019
Number of Days to Update: 85

Source: Environmental Protection Agency
Telephone: 202-564-2280
Last EDR Contact: 10/08/2019
Next Scheduled EDR Contact: 01/20/2020
Data Release Frequency: Quarterly

GOVERNMENT RECORDS SEARCHED / DATA CURRENCY TRACKING

DOCKET HWC: Hazardous Waste Compliance Docket Listing

A complete list of the Federal Agency Hazardous Waste Compliance Docket Facilities.

Date of Government Version: 05/31/2018	Source: Environmental Protection Agency
Date Data Arrived at EDR: 07/26/2018	Telephone: 202-564-0527
Date Made Active in Reports: 10/05/2018	Last EDR Contact: 08/21/2019
Number of Days to Update: 71	Next Scheduled EDR Contact: 12/09/2019
	Data Release Frequency: Varies

FUELS PROGRAM: EPA Fuels Program Registered Listing

This listing includes facilities that are registered under the Part 80 (Code of Federal Regulations) EPA Fuels Programs. All companies now are required to submit new and updated registrations.

Date of Government Version: 05/20/2019	Source: EPA
Date Data Arrived at EDR: 05/21/2019	Telephone: 800-385-6164
Date Made Active in Reports: 08/08/2019	Last EDR Contact: 08/20/2019
Number of Days to Update: 79	Next Scheduled EDR Contact: 12/02/2019
	Data Release Frequency: Quarterly

CA BOND EXP. PLAN: Bond Expenditure Plan

Department of Health Services developed a site-specific expenditure plan as the basis for an appropriation of Hazardous Substance Cleanup Bond Act funds. It is not updated.

Date of Government Version: 01/01/1989	Source: Department of Health Services
Date Data Arrived at EDR: 07/27/1994	Telephone: 916-255-2118
Date Made Active in Reports: 08/02/1994	Last EDR Contact: 05/31/1994
Number of Days to Update: 6	Next Scheduled EDR Contact: N/A
	Data Release Frequency: No Update Planned

CORTESE: "Cortese" Hazardous Waste & Substances Sites List

The sites for the list are designated by the State Water Resource Control Board (LUST), the Integrated Waste Board (SWF/LS), and the Department of Toxic Substances Control (Cal-Sites).

Date of Government Version: 06/24/2019	Source: CAL EPA/Office of Emergency Information
Date Data Arrived at EDR: 06/25/2019	Telephone: 916-323-3400
Date Made Active in Reports: 08/21/2019	Last EDR Contact: 09/24/2019
Number of Days to Update: 57	Next Scheduled EDR Contact: 01/06/2020
	Data Release Frequency: Quarterly

CUPA LIVERMORE-PLEASANTON: CUPA Facility Listing

list of facilities associated with the various CUPA programs in Livermore-Pleasanton

Date of Government Version: 05/01/2019	Source: Livermore-Pleasanton Fire Department
Date Data Arrived at EDR: 05/14/2019	Telephone: 925-454-2361
Date Made Active in Reports: 07/17/2019	Last EDR Contact: 08/15/2019
Number of Days to Update: 64	Next Scheduled EDR Contact: 11/25/2019
	Data Release Frequency: Varies

CUPA SAN FRANCISCO CO: CUPA Facility Listing

Cupa facilities

Date of Government Version: 08/01/2019	Source: San Francisco County Department of Environmental Health
Date Data Arrived at EDR: 08/02/2019	Telephone: 415-252-3896
Date Made Active in Reports: 10/09/2019	Last EDR Contact: 07/31/2019
Number of Days to Update: 68	Next Scheduled EDR Contact: 11/18/2019
	Data Release Frequency: Varies

DRYCLEAN SOUTH COAST: South Coast Air Quality Management District Drycleaner Listing

A listing of dry cleaners in the South Coast Air Quality Management District

GOVERNMENT RECORDS SEARCHED / DATA CURRENCY TRACKING

Date of Government Version: 03/19/2019
Date Data Arrived at EDR: 03/22/2019
Date Made Active in Reports: 04/09/2019
Number of Days to Update: 18

Source: South Coast Air Quality Management District
Telephone: 909-396-3211
Last EDR Contact: 08/21/2019
Next Scheduled EDR Contact: 12/09/2019
Data Release Frequency: Varies

DRYCLEAN AVAQMD: Antelope Valley Air Quality Management District Drycleaner Listing
A listing of dry cleaners in the Antelope Valley Air Quality Management District.

Date of Government Version: 06/03/2019
Date Data Arrived at EDR: 06/04/2019
Date Made Active in Reports: 08/08/2019
Number of Days to Update: 65

Source: Antelope Valley Air Quality Management District
Telephone: 661-723-8070
Last EDR Contact: 08/28/2019
Next Scheduled EDR Contact: 12/16/2019
Data Release Frequency: Varies

DRYCLEANERS: Cleaner Facilities

A list of drycleaner related facilities that have EPA ID numbers. These are facilities with certain SIC codes: power laundries, family and commercial; garment pressing and cleaner's agents; linen supply; coin-operated laundries and cleaning; drycleaning plants, except rugs; carpet and upholster cleaning; industrial launderers; laundry and garment services.

Date of Government Version: 06/04/2019
Date Data Arrived at EDR: 06/28/2019
Date Made Active in Reports: 08/22/2019
Number of Days to Update: 55

Source: Department of Toxic Substance Control
Telephone: 916-327-4498
Last EDR Contact: 08/28/2019
Next Scheduled EDR Contact: 12/16/2019
Data Release Frequency: Annually

EMI: Emissions Inventory Data

Toxics and criteria pollutant emissions data collected by the ARB and local air pollution agencies.

Date of Government Version: 12/31/2017
Date Data Arrived at EDR: 06/24/2019
Date Made Active in Reports: 08/22/2019
Number of Days to Update: 59

Source: California Air Resources Board
Telephone: 916-322-2990
Last EDR Contact: 09/18/2019
Next Scheduled EDR Contact: 12/30/2019
Data Release Frequency: Varies

ENF: Enforcement Action Listing

A listing of Water Board Enforcement Actions. Formal is everything except Oral/Verbal Communication, Notice of Violation, Expedited Payment Letter, and Staff Enforcement Letter.

Date of Government Version: 07/19/2019
Date Data Arrived at EDR: 07/22/2019
Date Made Active in Reports: 09/26/2019
Number of Days to Update: 66

Source: State Water Resources Control Board
Telephone: 916-445-9379
Last EDR Contact: 10/17/2019
Next Scheduled EDR Contact: 02/03/2020
Data Release Frequency: Varies

Financial Assurance 1: Financial Assurance Information Listing

Financial Assurance information

Date of Government Version: 07/19/2019
Date Data Arrived at EDR: 07/23/2019
Date Made Active in Reports: 09/30/2019
Number of Days to Update: 69

Source: Department of Toxic Substances Control
Telephone: 916-255-3628
Last EDR Contact: 10/17/2019
Next Scheduled EDR Contact: 02/03/2020
Data Release Frequency: Varies

Financial Assurance 2: Financial Assurance Information Listing

A listing of financial assurance information for solid waste facilities. Financial assurance is intended to ensure that resources are available to pay for the cost of closure, post-closure care, and corrective measures if the owner or operator of a regulated facility is unable or unwilling to pay.

GOVERNMENT RECORDS SEARCHED / DATA CURRENCY TRACKING

Date of Government Version: 08/16/2019
Date Data Arrived at EDR: 08/20/2019
Date Made Active in Reports: 10/18/2019
Number of Days to Update: 59

Source: California Integrated Waste Management Board
Telephone: 916-341-6066
Last EDR Contact: 08/07/2019
Next Scheduled EDR Contact: 11/25/2019
Data Release Frequency: Varies

HAZNET: Facility and Manifest Data

Facility and Manifest Data. The data is extracted from the copies of hazardous waste manifests received each year by the DTSC. The annual volume of manifests is typically 700,000 - 1,000,000 annually, representing approximately 350,000 - 500,000 shipments. Data are from the manifests submitted without correction, and therefore many contain some invalid values for data elements such as generator ID, TSD ID, waste category, and disposal method. This database begins with calendar year 1993.

Date of Government Version: 12/31/2017
Date Data Arrived at EDR: 05/29/2019
Date Made Active in Reports: 07/22/2019
Number of Days to Update: 54

Source: California Environmental Protection Agency
Telephone: 916-255-1136
Last EDR Contact: 10/11/2019
Next Scheduled EDR Contact: 01/20/2020
Data Release Frequency: Annually

ICE: ICE

Contains data pertaining to the Permitted Facilities with Inspections / Enforcements sites tracked in Envirostor.

Date of Government Version: 08/19/2019
Date Data Arrived at EDR: 08/20/2019
Date Made Active in Reports: 10/18/2019
Number of Days to Update: 59

Source: Department of Toxic Substances Control
Telephone: 877-786-9427
Last EDR Contact: 08/20/2019
Next Scheduled EDR Contact: 12/02/2019
Data Release Frequency: Quarterly

HIST CORTESE: Hazardous Waste & Substance Site List

The sites for the list are designated by the State Water Resource Control Board [LUST], the Integrated Waste Board [SWF/LS], and the Department of Toxic Substances Control [CALSITES]. This listing is no longer updated by the state agency.

Date of Government Version: 04/01/2001
Date Data Arrived at EDR: 01/22/2009
Date Made Active in Reports: 04/08/2009
Number of Days to Update: 76

Source: Department of Toxic Substances Control
Telephone: 916-323-3400
Last EDR Contact: 01/22/2009
Next Scheduled EDR Contact: N/A
Data Release Frequency: No Update Planned

HWP: EnviroStor Permitted Facilities Listing

Detailed information on permitted hazardous waste facilities and corrective action ("cleanups") tracked in EnviroStor.

Date of Government Version: 08/19/2019
Date Data Arrived at EDR: 08/20/2019
Date Made Active in Reports: 10/18/2019
Number of Days to Update: 59

Source: Department of Toxic Substances Control
Telephone: 916-323-3400
Last EDR Contact: 08/20/2019
Next Scheduled EDR Contact: 12/02/2019
Data Release Frequency: Quarterly

HWT: Registered Hazardous Waste Transporter Database

A listing of hazardous waste transporters. In California, unless specifically exempted, it is unlawful for any person to transport hazardous wastes unless the person holds a valid registration issued by DTSC. A hazardous waste transporter registration is valid for one year and is assigned a unique registration number.

Date of Government Version: 07/08/2019
Date Data Arrived at EDR: 07/09/2019
Date Made Active in Reports: 09/08/2019
Number of Days to Update: 73

Source: Department of Toxic Substances Control
Telephone: 916-440-7145
Last EDR Contact: 10/08/2019
Next Scheduled EDR Contact: 01/20/2020
Data Release Frequency: Quarterly

GOVERNMENT RECORDS SEARCHED / DATA CURRENCY TRACKING

MINES: Mines Site Location Listing

A listing of mine site locations from the Office of Mine Reclamation.

Date of Government Version: 06/10/2019	Source: Department of Conservation
Date Data Arrived at EDR: 06/11/2019	Telephone: 916-322-1080
Date Made Active in Reports: 08/15/2019	Last EDR Contact: 09/09/2019
Number of Days to Update: 65	Next Scheduled EDR Contact: 12/23/2019
	Data Release Frequency: Quarterly

MWMP: Medical Waste Management Program Listing

The Medical Waste Management Program (MWMP) ensures the proper handling and disposal of medical waste by permitting and inspecting medical waste Offsite Treatment Facilities (PDF) and Transfer Stations (PDF) throughout the state. MWMP also oversees all Medical Waste Transporters.

Date of Government Version: 05/17/2019	Source: Department of Public Health
Date Data Arrived at EDR: 06/04/2019	Telephone: 916-558-1784
Date Made Active in Reports: 08/09/2019	Last EDR Contact: 09/04/2019
Number of Days to Update: 66	Next Scheduled EDR Contact: 12/16/2019
	Data Release Frequency: Varies

NPDES: NPDES Permits Listing

A listing of NPDES permits, including stormwater.

Date of Government Version: 08/12/2019	Source: State Water Resources Control Board
Date Data Arrived at EDR: 08/13/2019	Telephone: 916-445-9379
Date Made Active in Reports: 10/16/2019	Last EDR Contact: 08/13/2019
Number of Days to Update: 64	Next Scheduled EDR Contact: 11/25/2019
	Data Release Frequency: Quarterly

PEST LIC: Pesticide Regulation Licenses Listing

A listing of licenses and certificates issued by the Department of Pesticide Regulation. The DPR issues licenses and/or certificates to: Persons and businesses that apply or sell pesticides; Pest control dealers and brokers; Persons who advise on agricultural pesticide applications.

Date of Government Version: 06/04/2019	Source: Department of Pesticide Regulation
Date Data Arrived at EDR: 06/04/2019	Telephone: 916-445-4038
Date Made Active in Reports: 08/09/2019	Last EDR Contact: 09/04/2019
Number of Days to Update: 66	Next Scheduled EDR Contact: 12/16/2019
	Data Release Frequency: Quarterly

PROC: Certified Processors Database

A listing of certified processors.

Date of Government Version: 06/11/2019	Source: Department of Conservation
Date Data Arrived at EDR: 06/12/2019	Telephone: 916-323-3836
Date Made Active in Reports: 08/15/2019	Last EDR Contact: 09/09/2019
Number of Days to Update: 64	Next Scheduled EDR Contact: 12/23/2019
	Data Release Frequency: Quarterly

NOTIFY 65: Proposition 65 Records

Listings of all Proposition 65 incidents reported to counties by the State Water Resources Control Board and the Regional Water Quality Control Board. This database is no longer updated by the reporting agency.

Date of Government Version: 06/17/2019	Source: State Water Resources Control Board
Date Data Arrived at EDR: 06/18/2019	Telephone: 916-445-3846
Date Made Active in Reports: 08/22/2019	Last EDR Contact: 09/16/2019
Number of Days to Update: 65	Next Scheduled EDR Contact: 12/30/2019
	Data Release Frequency: No Update Planned

GOVERNMENT RECORDS SEARCHED / DATA CURRENCY TRACKING

UIC: UIC Listing

A listing of wells identified as underground injection wells, in the California Oil and Gas Wells database.

Date of Government Version: 04/27/2018	Source: Department of Conservation
Date Data Arrived at EDR: 06/13/2018	Telephone: 916-445-2408
Date Made Active in Reports: 07/17/2018	Last EDR Contact: 08/20/2019
Number of Days to Update: 34	Next Scheduled EDR Contact: 12/23/2019
	Data Release Frequency: Varies

UIC GEO: Underground Injection Control Sites (GEOTRACKER)

Underground control injection sites

Date of Government Version: 06/10/2019	Source: State Water Resource Control Board
Date Data Arrived at EDR: 06/11/2019	Telephone: 866-480-1028
Date Made Active in Reports: 07/24/2019	Last EDR Contact: 09/09/2019
Number of Days to Update: 43	Next Scheduled EDR Contact: 12/23/2019
	Data Release Frequency: Varies

WASTEWATER PITS: Oil Wastewater Pits Listing

Water officials discovered that oil producers have been dumping chemical-laden wastewater into hundreds of unlined pits that are operating without proper permits. Inspections completed by the Central Valley Regional Water Quality Control Board revealed the existence of previously unidentified waste sites. The water boards review found that more than one-third of the region's active disposal pits are operating without permission.

Date of Government Version: 05/08/2018	Source: RWQCB, Central Valley Region
Date Data Arrived at EDR: 07/11/2018	Telephone: 559-445-5577
Date Made Active in Reports: 09/13/2018	Last EDR Contact: 10/11/2019
Number of Days to Update: 64	Next Scheduled EDR Contact: 01/20/2020
	Data Release Frequency: Varies

WDS: Waste Discharge System

Sites which have been issued waste discharge requirements.

Date of Government Version: 06/19/2007	Source: State Water Resources Control Board
Date Data Arrived at EDR: 06/20/2007	Telephone: 916-341-5227
Date Made Active in Reports: 06/29/2007	Last EDR Contact: 08/14/2019
Number of Days to Update: 9	Next Scheduled EDR Contact: 12/02/2019
	Data Release Frequency: No Update Planned

WIP: Well Investigation Program Case List

Well Investigation Program case in the San Gabriel and San Fernando Valley area.

Date of Government Version: 07/03/2009	Source: Los Angeles Water Quality Control Board
Date Data Arrived at EDR: 07/21/2009	Telephone: 213-576-6726
Date Made Active in Reports: 08/03/2009	Last EDR Contact: 09/19/2019
Number of Days to Update: 13	Next Scheduled EDR Contact: 01/06/2020
	Data Release Frequency: No Update Planned

MILITARY PRIV SITES: Military Privatized Sites (GEOTRACKER)

Military privatized sites

Date of Government Version: 06/10/2019	Source: State Water Resources Control Board
Date Data Arrived at EDR: 06/11/2019	Telephone: 866-480-1028
Date Made Active in Reports: 07/24/2019	Last EDR Contact: 09/09/2019
Number of Days to Update: 43	Next Scheduled EDR Contact: 12/23/2019
	Data Release Frequency: Varies

PROJECT: Project Sites (GEOTRACKER)

Projects sites

GOVERNMENT RECORDS SEARCHED / DATA CURRENCY TRACKING

Date of Government Version: 06/10/2019
Date Data Arrived at EDR: 06/11/2019
Date Made Active in Reports: 07/24/2019
Number of Days to Update: 43

Source: State Water Resources Control Board
Telephone: 866-480-1028
Last EDR Contact: 09/09/2019
Next Scheduled EDR Contact: 12/23/2019
Data Release Frequency: Varies

WDR: Waste Discharge Requirements Listing

In general, the Waste Discharge Requirements (WDRs) Program (sometimes also referred to as the "Non Chapter 15 (Non 15) Program") regulates point discharges that are exempt pursuant to Subsection 20090 of Title 27 and not subject to the Federal Water Pollution Control Act. Exemptions from Title 27 may be granted for nine categories of discharges (e.g., sewage, wastewater, etc.) that meet, and continue to meet, the preconditions listed for each specific exemption. The scope of the WDRs Program also includes the discharge of wastes classified as inert, pursuant to section 20230 of Title 27.

Date of Government Version: 06/11/2019
Date Data Arrived at EDR: 06/12/2019
Date Made Active in Reports: 08/15/2019
Number of Days to Update: 64

Source: State Water Resources Control Board
Telephone: 916-341-5810
Last EDR Contact: 09/09/2019
Next Scheduled EDR Contact: 12/23/2019
Data Release Frequency: Quarterly

CIWQS: California Integrated Water Quality System

The California Integrated Water Quality System (CIWQS) is a computer system used by the State and Regional Water Quality Control Boards to track information about places of environmental interest, manage permits and other orders, track inspections, and manage violations and enforcement activities.

Date of Government Version: 06/04/2019
Date Data Arrived at EDR: 06/04/2019
Date Made Active in Reports: 08/08/2019
Number of Days to Update: 65

Source: State Water Resources Control Board
Telephone: 866-794-4977
Last EDR Contact: 09/04/2019
Next Scheduled EDR Contact: 12/16/2019
Data Release Frequency: Varies

CERS: CalEPA Regulated Site Portal Data

The CalEPA Regulated Site Portal database combines data about environmentally regulated sites and facilities in California into a single database. It combines data from a variety of state and federal databases, and provides an overview of regulated activities across the spectrum of environmental programs for any given location in California. These activities include hazardous materials and waste, state and federal cleanups, impacted ground and surface waters, and toxic materials

Date of Government Version: 08/14/2019
Date Data Arrived at EDR: 08/14/2019
Date Made Active in Reports: 08/21/2019
Number of Days to Update: 7

Source: California Environmental Protection Agency
Telephone: 916-323-2514
Last EDR Contact: 08/14/2019
Next Scheduled EDR Contact: 11/04/2019
Data Release Frequency: Varies

NON-CASE INFO: Non-Case Information Sites (GEOTRACKER)

Non-Case Information sites

Date of Government Version: 06/10/2019
Date Data Arrived at EDR: 06/11/2019
Date Made Active in Reports: 07/24/2019
Number of Days to Update: 43

Source: State Water Resources Control Board
Telephone: 866-480-1028
Last EDR Contact: 09/09/2019
Next Scheduled EDR Contact: 12/23/2019
Data Release Frequency: Varies

OTHER OIL GAS: Other Oil & Gas Projects Sites (GEOTRACKER)

Other Oil & Gas Projects sites

Date of Government Version: 06/10/2019
Date Data Arrived at EDR: 06/11/2019
Date Made Active in Reports: 07/24/2019
Number of Days to Update: 43

Source: State Water Resources Control Board
Telephone: 866-480-1028
Last EDR Contact: 09/09/2019
Next Scheduled EDR Contact: 12/23/2019
Data Release Frequency: Varies

GOVERNMENT RECORDS SEARCHED / DATA CURRENCY TRACKING

PROD WATER PONDS: Produced Water Ponds Sites (GEOTRACKER)

Produced water ponds sites

Date of Government Version: 06/10/2019
Date Data Arrived at EDR: 06/11/2019
Date Made Active in Reports: 07/24/2019
Number of Days to Update: 43

Source: State Water Resources Control Board
Telephone: 866-480-1028
Last EDR Contact: 09/09/2019
Next Scheduled EDR Contact: 12/23/2019
Data Release Frequency: Varies

SAMPLING POINT: Sampling Point ? Public Sites (GEOTRACKER)

Sampling point - public sites

Date of Government Version: 06/10/2019
Date Data Arrived at EDR: 06/11/2019
Date Made Active in Reports: 07/24/2019
Number of Days to Update: 43

Source: State Water Resources Control Board
Telephone: 866-480-1028
Last EDR Contact: 09/09/2019
Next Scheduled EDR Contact: 12/23/2019
Data Release Frequency: Varies

WELL STIM PROJ: Well Stimulation Project (GEOTRACKER)

Includes areas of groundwater monitoring plans, a depiction of the monitoring network, and the facilities, boundaries, and subsurface characteristics of the oilfield and the features (oil and gas wells, produced water ponds, UIC wells, water supply wells, etc?) being monitored

Date of Government Version: 06/10/2019
Date Data Arrived at EDR: 06/11/2019
Date Made Active in Reports: 07/24/2019
Number of Days to Update: 43

Source: State Water Resources Control Board
Telephone: 866-480-1028
Last EDR Contact: 09/09/2019
Next Scheduled EDR Contact: 12/23/2019
Data Release Frequency: Varies

EDR HIGH RISK HISTORICAL RECORDS

EDR Exclusive Records

EDR MGP: EDR Proprietary Manufactured Gas Plants

The EDR Proprietary Manufactured Gas Plant Database includes records of coal gas plants (manufactured gas plants) compiled by EDR's researchers. Manufactured gas sites were used in the United States from the 1800's to 1950's to produce a gas that could be distributed and used as fuel. These plants used whale oil, rosin, coal, or a mixture of coal, oil, and water that also produced a significant amount of waste. Many of the byproducts of the gas production, such as coal tar (oily waste containing volatile and non-volatile chemicals), sludges, oils and other compounds are potentially hazardous to human health and the environment. The byproduct from this process was frequently disposed of directly at the plant site and can remain or spread slowly, serving as a continuous source of soil and groundwater contamination.

Date of Government Version: N/A
Date Data Arrived at EDR: N/A
Date Made Active in Reports: N/A
Number of Days to Update: N/A

Source: EDR, Inc.
Telephone: N/A
Last EDR Contact: N/A
Next Scheduled EDR Contact: N/A
Data Release Frequency: No Update Planned

EDR Hist Auto: EDR Exclusive Historical Auto Stations

EDR has searched selected national collections of business directories and has collected listings of potential gas station/filling station/service station sites that were available to EDR researchers. EDR's review was limited to those categories of sources that might, in EDR's opinion, include gas station/filling station/service station establishments. The categories reviewed included, but were not limited to gas, gas station, gasoline station, filling station, auto, automobile repair, auto service station, service station, etc. This database falls within a category of information EDR classifies as "High Risk Historical Records", or HRHR. EDR's HRHR effort presents unique and sometimes proprietary data about past sites and operations that typically create environmental concerns, but may not show up in current government records searches.

Date of Government Version: N/A
Date Data Arrived at EDR: N/A
Date Made Active in Reports: N/A
Number of Days to Update: N/A

Source: EDR, Inc.
Telephone: N/A
Last EDR Contact: N/A
Next Scheduled EDR Contact: N/A
Data Release Frequency: Varies

GOVERNMENT RECORDS SEARCHED / DATA CURRENCY TRACKING

EDR Hist Cleaner: EDR Exclusive Historical Cleaners

EDR has searched selected national collections of business directories and has collected listings of potential dry cleaner sites that were available to EDR researchers. EDR's review was limited to those categories of sources that might, in EDR's opinion, include dry cleaning establishments. The categories reviewed included, but were not limited to dry cleaners, cleaners, laundry, laundromat, cleaning/laundry, wash & dry etc. This database falls within a category of information EDR classifies as "High Risk Historical Records", or HRHR. EDR's HRHR effort presents unique and sometimes proprietary data about past sites and operations that typically create environmental concerns, but may not show up in current government records searches.

Date of Government Version: N/A	Source: EDR, Inc.
Date Data Arrived at EDR: N/A	Telephone: N/A
Date Made Active in Reports: N/A	Last EDR Contact: N/A
Number of Days to Update: N/A	Next Scheduled EDR Contact: N/A
	Data Release Frequency: Varies

EDR RECOVERED GOVERNMENT ARCHIVES

Exclusive Recovered Govt. Archives

RGA LF: Recovered Government Archive Solid Waste Facilities List

The EDR Recovered Government Archive Landfill database provides a list of landfills derived from historical databases and includes many records that no longer appear in current government lists. Compiled from Records formerly available from the Department of Resources Recycling and Recovery in California.

Date of Government Version: N/A	Source: Department of Resources Recycling and Recovery
Date Data Arrived at EDR: 07/01/2013	Telephone: N/A
Date Made Active in Reports: 01/13/2014	Last EDR Contact: 06/01/2012
Number of Days to Update: 196	Next Scheduled EDR Contact: N/A
	Data Release Frequency: Varies

RGA LUST: Recovered Government Archive Leaking Underground Storage Tank

The EDR Recovered Government Archive Leaking Underground Storage Tank database provides a list of LUST incidents derived from historical databases and includes many records that no longer appear in current government lists. Compiled from Records formerly available from the State Water Resources Control Board in California.

Date of Government Version: N/A	Source: State Water Resources Control Board
Date Data Arrived at EDR: 07/01/2013	Telephone: N/A
Date Made Active in Reports: 12/30/2013	Last EDR Contact: 06/01/2012
Number of Days to Update: 182	Next Scheduled EDR Contact: N/A
	Data Release Frequency: Varies

COUNTY RECORDS

ALAMEDA COUNTY:

CS ALAMEDA: Contaminated Sites

A listing of contaminated sites overseen by the Toxic Release Program (oil and groundwater contamination from chemical releases and spills) and the Leaking Underground Storage Tank Program (soil and ground water contamination from leaking petroleum USTs).

Date of Government Version: 01/09/2019	Source: Alameda County Environmental Health Services
Date Data Arrived at EDR: 01/11/2019	Telephone: 510-567-6700
Date Made Active in Reports: 03/05/2019	Last EDR Contact: 10/02/2019
Number of Days to Update: 53	Next Scheduled EDR Contact: 01/20/2020
	Data Release Frequency: Semi-Annually

UST ALAMEDA: Underground Tanks

Underground storage tank sites located in Alameda county.

Date of Government Version: 04/10/2019	Source: Alameda County Environmental Health Services
Date Data Arrived at EDR: 04/11/2019	Telephone: 510-567-6700
Date Made Active in Reports: 06/20/2019	Last EDR Contact: 10/02/2019
Number of Days to Update: 70	Next Scheduled EDR Contact: 04/24/2047
	Data Release Frequency: Semi-Annually

AMADOR COUNTY:

GOVERNMENT RECORDS SEARCHED / DATA CURRENCY TRACKING

CUPA AMADOR: CUPA Facility List Cupa Facility List

Date of Government Version: 06/27/2019
Date Data Arrived at EDR: 06/28/2019
Date Made Active in Reports: 07/24/2019
Number of Days to Update: 26

Source: Amador County Environmental Health
Telephone: 209-223-6439
Last EDR Contact: 08/28/2019
Next Scheduled EDR Contact: 12/16/2019
Data Release Frequency: Varies

BUTTE COUNTY:

CUPA BUTTE: CUPA Facility Listing Cupa facility list.

Date of Government Version: 04/21/2017
Date Data Arrived at EDR: 04/25/2017
Date Made Active in Reports: 08/09/2017
Number of Days to Update: 106

Source: Public Health Department
Telephone: 530-538-7149
Last EDR Contact: 10/02/2019
Next Scheduled EDR Contact: 01/20/2020
Data Release Frequency: No Update Planned

CALVERAS COUNTY:

CUPA CALVERAS: CUPA Facility Listing Cupa Facility Listing

Date of Government Version: 08/05/2019
Date Data Arrived at EDR: 08/07/2019
Date Made Active in Reports: 10/09/2019
Number of Days to Update: 63

Source: Calveras County Environmental Health
Telephone: 209-754-6399
Last EDR Contact: 09/23/2019
Next Scheduled EDR Contact: 01/06/2020
Data Release Frequency: Quarterly

COLUSA COUNTY:

CUPA COLUSA: CUPA Facility List Cupa facility list.

Date of Government Version: 08/14/2019
Date Data Arrived at EDR: 08/20/2019
Date Made Active in Reports: 10/18/2019
Number of Days to Update: 59

Source: Health & Human Services
Telephone: 530-458-0396
Last EDR Contact: 08/14/2019
Next Scheduled EDR Contact: 11/18/2019
Data Release Frequency: Semi-Annually

CONTRA COSTA COUNTY:

SL CONTRA COSTA: Site List

List includes sites from the underground tank, hazardous waste generator and business plan/2185 programs.

Date of Government Version: 05/22/2019
Date Data Arrived at EDR: 05/23/2019
Date Made Active in Reports: 07/18/2019
Number of Days to Update: 56

Source: Contra Costa Health Services Department
Telephone: 925-646-2286
Last EDR Contact: 07/26/2019
Next Scheduled EDR Contact: 11/11/2019
Data Release Frequency: Semi-Annually

DEL NORTE COUNTY:

GOVERNMENT RECORDS SEARCHED / DATA CURRENCY TRACKING

CUPA DEL NORTE: CUPA Facility List Cupa Facility list

Date of Government Version: 07/30/2019
Date Data Arrived at EDR: 08/02/2019
Date Made Active in Reports: 10/09/2019
Number of Days to Update: 68

Source: Del Norte County Environmental Health Division
Telephone: 707-465-0426
Last EDR Contact: 07/25/2019
Next Scheduled EDR Contact: 11/11/2019
Data Release Frequency: Varies

EL DORADO COUNTY:

CUPA EL DORADO: CUPA Facility List CUPA facility list.

Date of Government Version: 06/05/2019
Date Data Arrived at EDR: 06/06/2019
Date Made Active in Reports: 07/23/2019
Number of Days to Update: 47

Source: El Dorado County Environmental Management Department
Telephone: 530-621-6623
Last EDR Contact: 09/05/2019
Next Scheduled EDR Contact: 11/11/2019
Data Release Frequency: Varies

FRESNO COUNTY:

CUPA FRESNO: CUPA Resources List

Certified Unified Program Agency. CUPA's are responsible for implementing a unified hazardous materials and hazardous waste management regulatory program. The agency provides oversight of businesses that deal with hazardous materials, operate underground storage tanks or aboveground storage tanks.

Date of Government Version: 07/11/2019
Date Data Arrived at EDR: 07/11/2019
Date Made Active in Reports: 09/20/2019
Number of Days to Update: 71

Source: Dept. of Community Health
Telephone: 559-445-3271
Last EDR Contact: 10/09/2019
Next Scheduled EDR Contact: 01/13/2020
Data Release Frequency: Semi-Annually

GLENN COUNTY:

CUPA GLENN: CUPA Facility List Cupa facility list

Date of Government Version: 01/22/2018
Date Data Arrived at EDR: 01/24/2018
Date Made Active in Reports: 03/14/2018
Number of Days to Update: 49

Source: Glenn County Air Pollution Control District
Telephone: 830-934-6500
Last EDR Contact: 10/17/2019
Next Scheduled EDR Contact: 02/03/2020
Data Release Frequency: No Update Planned

HUMBOLDT COUNTY:

CUPA HUMBOLDT: CUPA Facility List CUPA facility list.

Date of Government Version: 07/08/2019
Date Data Arrived at EDR: 07/10/2019
Date Made Active in Reports: 09/20/2019
Number of Days to Update: 72

Source: Humboldt County Environmental Health
Telephone: N/A
Last EDR Contact: 08/19/2019
Next Scheduled EDR Contact: 12/02/2019
Data Release Frequency: Semi-Annually

IMPERIAL COUNTY:

GOVERNMENT RECORDS SEARCHED / DATA CURRENCY TRACKING

CUPA IMPERIAL: CUPA Facility List Cupa facility list.

Date of Government Version: 07/19/2019
Date Data Arrived at EDR: 07/23/2019
Date Made Active in Reports: 09/26/2019
Number of Days to Update: 65

Source: San Diego Border Field Office
Telephone: 760-339-2777
Last EDR Contact: 10/17/2019
Next Scheduled EDR Contact: 02/03/2020
Data Release Frequency: Varies

INYO COUNTY:

CUPA INYO: CUPA Facility List Cupa facility list.

Date of Government Version: 04/02/2018
Date Data Arrived at EDR: 04/03/2018
Date Made Active in Reports: 06/14/2018
Number of Days to Update: 72

Source: Inyo County Environmental Health Services
Telephone: 760-878-0238
Last EDR Contact: 08/14/2019
Next Scheduled EDR Contact: 12/02/2019
Data Release Frequency: Varies

KERN COUNTY:

UST KERN: Underground Storage Tank Sites & Tank Listing Kern County Sites and Tanks Listing.

Date of Government Version: 08/01/2019
Date Data Arrived at EDR: 08/06/2019
Date Made Active in Reports: 10/08/2019
Number of Days to Update: 63

Source: Kern County Environment Health Services Department
Telephone: 661-862-8700
Last EDR Contact: 07/31/2019
Next Scheduled EDR Contact: 11/18/2019
Data Release Frequency: Quarterly

KINGS COUNTY:

CUPA KINGS: CUPA Facility List

A listing of sites included in the county's Certified Unified Program Agency database. California's Secretary for Environmental Protection established the unified hazardous materials and hazardous waste regulatory program as required by chapter 6.11 of the California Health and Safety Code. The Unified Program consolidates the administration, permits, inspections, and enforcement activities.

Date of Government Version: 08/14/2019
Date Data Arrived at EDR: 08/20/2019
Date Made Active in Reports: 10/18/2019
Number of Days to Update: 59

Source: Kings County Department of Public Health
Telephone: 559-584-1411
Last EDR Contact: 08/14/2019
Next Scheduled EDR Contact: 12/02/2019
Data Release Frequency: Varies

LAKE COUNTY:

CUPA LAKE: CUPA Facility List Cupa facility list

Date of Government Version: 08/16/2019
Date Data Arrived at EDR: 08/20/2019
Date Made Active in Reports: 10/18/2019
Number of Days to Update: 59

Source: Lake County Environmental Health
Telephone: 707-263-1164
Last EDR Contact: 10/15/2019
Next Scheduled EDR Contact: 01/27/2020
Data Release Frequency: Varies

LASSEN COUNTY:

GOVERNMENT RECORDS SEARCHED / DATA CURRENCY TRACKING

CUPA LASSEN: CUPA Facility List Cupa facility list

Date of Government Version: 07/22/2019
Date Data Arrived at EDR: 07/23/2019
Date Made Active in Reports: 09/26/2019
Number of Days to Update: 65

Source: Lassen County Environmental Health
Telephone: 530-251-8528
Last EDR Contact: 10/17/2019
Next Scheduled EDR Contact: 02/03/2020
Data Release Frequency: Varies

LOS ANGELES COUNTY:

AOCONCERN: Key Areas of Concerns in Los Angeles County

San Gabriel Valley areas where VOC contamination is at or above the MCL as designated by region 9 EPA office. Date of Government Version: 3/30/2009 Exide Site area is a cleanup plan of lead-impacted soil surrounding the former Exide Facility as designated by the DTSC. Date of Government Version: 7/17/2017

Date of Government Version: 03/30/2009
Date Data Arrived at EDR: 03/31/2009
Date Made Active in Reports: 10/23/2009
Number of Days to Update: 206

Source: N/A
Telephone: N/A
Last EDR Contact: 09/12/2019
Next Scheduled EDR Contact: 12/30/2019
Data Release Frequency: No Update Planned

HMS LOS ANGELES: HMS: Street Number List

Industrial Waste and Underground Storage Tank Sites.

Date of Government Version: 07/09/2019
Date Data Arrived at EDR: 07/11/2019
Date Made Active in Reports: 09/20/2019
Number of Days to Update: 71

Source: Department of Public Works
Telephone: 626-458-3517
Last EDR Contact: 10/02/2019
Next Scheduled EDR Contact: 01/20/2020
Data Release Frequency: Semi-Annually

LF LOS ANGELES: List of Solid Waste Facilities

Solid Waste Facilities in Los Angeles County.

Date of Government Version: 07/15/2019
Date Data Arrived at EDR: 07/17/2019
Date Made Active in Reports: 09/26/2019
Number of Days to Update: 71

Source: La County Department of Public Works
Telephone: 818-458-5185
Last EDR Contact: 10/16/2019
Next Scheduled EDR Contact: 01/27/2020
Data Release Frequency: Varies

LF LOS ANGELES CITY: City of Los Angeles Landfills

Landfills owned and maintained by the City of Los Angeles.

Date of Government Version: 01/01/2019
Date Data Arrived at EDR: 01/15/2019
Date Made Active in Reports: 03/07/2019
Number of Days to Update: 51

Source: Engineering & Construction Division
Telephone: 213-473-7869
Last EDR Contact: 10/09/2019
Next Scheduled EDR Contact: 01/27/2020
Data Release Frequency: Varies

LOS ANGELES AST: Active & Inactive AST Inventory

A listing of active & inactive above ground petroleum storage tank site locations, located in the City of Los Angeles.

Date of Government Version: 06/01/2019
Date Data Arrived at EDR: 06/25/2019
Date Made Active in Reports: 08/22/2019
Number of Days to Update: 58

Source: Los Angeles Fire Department
Telephone: 213-978-3800
Last EDR Contact: 09/27/2019
Next Scheduled EDR Contact: 01/06/2020
Data Release Frequency: Varies

GOVERNMENT RECORDS SEARCHED / DATA CURRENCY TRACKING

LOS ANGELES CO LF METHANE: Methane Producing Landfills

This data was created on April 30, 2012 to represent known disposal sites in Los Angeles County that may produce and emanate methane gas. The shapefile contains disposal sites within Los Angeles County that once accepted degradable refuse material. Information used to create this data was extracted from a landfill survey performed by County Engineers (Major Waste System Map, 1973) as well as historical records from CalRecycle, Regional Water Quality Control Board, and Los Angeles County Department of Public Health

Date of Government Version: 04/30/2012	Source: Los Angeles County Department of Public Works
Date Data Arrived at EDR: 04/17/2019	Telephone: 626-458-6973
Date Made Active in Reports: 05/29/2019	Last EDR Contact: 10/18/2019
Number of Days to Update: 42	Next Scheduled EDR Contact: 01/27/2020
	Data Release Frequency: No Update Planned

LOS ANGELES HM: Active & Inactive Hazardous Materials Inventory

A listing of active & inactive hazardous materials facility locations, located in the City of Los Angeles.

Date of Government Version: 06/01/2019	Source: Los Angeles Fire Department
Date Data Arrived at EDR: 06/25/2019	Telephone: 213-978-3800
Date Made Active in Reports: 08/22/2019	Last EDR Contact: 09/27/2019
Number of Days to Update: 58	Next Scheduled EDR Contact: 01/06/2020
	Data Release Frequency: Varies

LOS ANGELES UST: Active & Inactive UST Inventory

A listing of active & inactive underground storage tank site locations and underground storage tank historical sites, located in the City of Los Angeles.

Date of Government Version: 06/01/2019	Source: Los Angeles Fire Department
Date Data Arrived at EDR: 06/25/2019	Telephone: 213-978-3800
Date Made Active in Reports: 08/22/2019	Last EDR Contact: 06/25/2019
Number of Days to Update: 58	Next Scheduled EDR Contact: 10/07/2019
	Data Release Frequency: Varies

SITE MIT LOS ANGELES: Site Mitigation List

Industrial sites that have had some sort of spill or complaint.

Date of Government Version: 07/15/2019	Source: Community Health Services
Date Data Arrived at EDR: 07/17/2019	Telephone: 323-890-7806
Date Made Active in Reports: 08/05/2019	Last EDR Contact: 10/18/2019
Number of Days to Update: 19	Next Scheduled EDR Contact: 01/27/2020
	Data Release Frequency: Annually

UST EL SEGUNDO: City of El Segundo Underground Storage Tank

Underground storage tank sites located in El Segundo city.

Date of Government Version: 01/21/2017	Source: City of El Segundo Fire Department
Date Data Arrived at EDR: 04/19/2017	Telephone: 310-524-2236
Date Made Active in Reports: 05/10/2017	Last EDR Contact: 10/09/2019
Number of Days to Update: 21	Next Scheduled EDR Contact: 01/27/2020
	Data Release Frequency: No Update Planned

UST LONG BEACH: City of Long Beach Underground Storage Tank

Underground storage tank sites located in the city of Long Beach.

Date of Government Version: 04/22/2019	Source: City of Long Beach Fire Department
Date Data Arrived at EDR: 04/23/2019	Telephone: 562-570-2563
Date Made Active in Reports: 06/27/2019	Last EDR Contact: 10/17/2019
Number of Days to Update: 65	Next Scheduled EDR Contact: 02/03/2020
	Data Release Frequency: Varies

GOVERNMENT RECORDS SEARCHED / DATA CURRENCY TRACKING

UST TORRANCE: City of Torrance Underground Storage Tank
Underground storage tank sites located in the city of Torrance.

Date of Government Version: 06/27/2019	Source: City of Torrance Fire Department
Date Data Arrived at EDR: 07/30/2019	Telephone: 310-618-2973
Date Made Active in Reports: 10/02/2019	Last EDR Contact: 10/17/2019
Number of Days to Update: 64	Next Scheduled EDR Contact: 02/03/2020
	Data Release Frequency: Semi-Annually

MADERA COUNTY:

CUPA MADERA: CUPA Facility List

A listing of sites included in the county's Certified Unified Program Agency database. California's Secretary for Environmental Protection established the unified hazardous materials and hazardous waste regulatory program as required by chapter 6.11 of the California Health and Safety Code. The Unified Program consolidates the administration, permits, inspections, and enforcement activities.

Date of Government Version: 05/28/2019	Source: Madera County Environmental Health
Date Data Arrived at EDR: 05/30/2019	Telephone: 559-675-7823
Date Made Active in Reports: 08/05/2019	Last EDR Contact: 08/14/2019
Number of Days to Update: 67	Next Scheduled EDR Contact: 12/02/2019
	Data Release Frequency: Varies

MARIN COUNTY:

UST MARIN: Underground Storage Tank Sites
Currently permitted USTs in Marin County.

Date of Government Version: 09/26/2018	Source: Public Works Department Waste Management
Date Data Arrived at EDR: 10/04/2018	Telephone: 415-473-6647
Date Made Active in Reports: 11/02/2018	Last EDR Contact: 09/25/2019
Number of Days to Update: 29	Next Scheduled EDR Contact: 01/13/2020
	Data Release Frequency: Semi-Annually

MERCED COUNTY:

CUPA MERCED: CUPA Facility List
CUPA facility list.

Date of Government Version: 05/29/2019	Source: Merced County Environmental Health
Date Data Arrived at EDR: 05/30/2019	Telephone: 209-381-1094
Date Made Active in Reports: 07/22/2019	Last EDR Contact: 08/14/2019
Number of Days to Update: 53	Next Scheduled EDR Contact: 12/02/2019
	Data Release Frequency: Varies

MONO COUNTY:

CUPA MONO: CUPA Facility List
CUPA Facility List

Date of Government Version: 05/23/2019	Source: Mono County Health Department
Date Data Arrived at EDR: 05/30/2019	Telephone: 760-932-5580
Date Made Active in Reports: 07/22/2019	Last EDR Contact: 08/21/2019
Number of Days to Update: 53	Next Scheduled EDR Contact: 12/09/2019
	Data Release Frequency: Varies

MONTEREY COUNTY:

GOVERNMENT RECORDS SEARCHED / DATA CURRENCY TRACKING

CUPA MONTEREY: CUPA Facility Listing

CUPA Program listing from the Environmental Health Division.

Date of Government Version: 07/25/2019
Date Data Arrived at EDR: 07/30/2019
Date Made Active in Reports: 09/30/2019
Number of Days to Update: 62

Source: Monterey County Health Department
Telephone: 831-796-1297
Last EDR Contact: 09/30/2019
Next Scheduled EDR Contact: 01/13/2020
Data Release Frequency: Varies

NAPA COUNTY:

LUST NAPA: Sites With Reported Contamination

A listing of leaking underground storage tank sites located in Napa county.

Date of Government Version: 01/09/2017
Date Data Arrived at EDR: 01/11/2017
Date Made Active in Reports: 03/02/2017
Number of Days to Update: 50

Source: Napa County Department of Environmental Management
Telephone: 707-253-4269
Last EDR Contact: 08/21/2019
Next Scheduled EDR Contact: 12/09/2019
Data Release Frequency: No Update Planned

UST NAPA: Closed and Operating Underground Storage Tank Sites

Underground storage tank sites located in Napa county.

Date of Government Version: 02/21/2019
Date Data Arrived at EDR: 02/22/2019
Date Made Active in Reports: 03/08/2019
Number of Days to Update: 14

Source: Napa County Department of Environmental Management
Telephone: 707-253-4269
Last EDR Contact: 09/05/2019
Next Scheduled EDR Contact: 12/09/2019
Data Release Frequency: No Update Planned

NEVADA COUNTY:

CUPA NEVADA: CUPA Facility List

CUPA facility list.

Date of Government Version: 07/23/2019
Date Data Arrived at EDR: 07/30/2019
Date Made Active in Reports: 10/02/2019
Number of Days to Update: 64

Source: Community Development Agency
Telephone: 530-265-1467
Last EDR Contact: 07/25/2019
Next Scheduled EDR Contact: 11/11/2019
Data Release Frequency: Varies

ORANGE COUNTY:

IND_SITE ORANGE: List of Industrial Site Cleanups

Petroleum and non-petroleum spills.

Date of Government Version: 07/10/2019
Date Data Arrived at EDR: 08/07/2019
Date Made Active in Reports: 10/09/2019
Number of Days to Update: 63

Source: Health Care Agency
Telephone: 714-834-3446
Last EDR Contact: 08/05/2019
Next Scheduled EDR Contact: 11/18/2019
Data Release Frequency: Annually

LUST ORANGE: List of Underground Storage Tank Cleanups

Orange County Underground Storage Tank Cleanups (LUST).

Date of Government Version: 07/10/2019
Date Data Arrived at EDR: 08/09/2019
Date Made Active in Reports: 10/09/2019
Number of Days to Update: 61

Source: Health Care Agency
Telephone: 714-834-3446
Last EDR Contact: 08/05/2019
Next Scheduled EDR Contact: 11/18/2019
Data Release Frequency: Quarterly

GOVERNMENT RECORDS SEARCHED / DATA CURRENCY TRACKING

UST ORANGE: List of Underground Storage Tank Facilities

Orange County Underground Storage Tank Facilities (UST).

Date of Government Version: 07/10/2019
Date Data Arrived at EDR: 08/06/2019
Date Made Active in Reports: 10/09/2019
Number of Days to Update: 64

Source: Health Care Agency
Telephone: 714-834-3446
Last EDR Contact: 08/05/2019
Next Scheduled EDR Contact: 11/18/2019
Data Release Frequency: Quarterly

PLACER COUNTY:

MS PLACER: Master List of Facilities

List includes aboveground tanks, underground tanks and cleanup sites.

Date of Government Version: 06/03/2019
Date Data Arrived at EDR: 06/04/2019
Date Made Active in Reports: 08/12/2019
Number of Days to Update: 69

Source: Placer County Health and Human Services
Telephone: 530-745-2363
Last EDR Contact: 08/28/2019
Next Scheduled EDR Contact: 12/16/2019
Data Release Frequency: Semi-Annually

PLUMAS COUNTY:

CUPA PLUMAS: CUPA Facility List

Plumas County CUPA Program facilities.

Date of Government Version: 03/31/2019
Date Data Arrived at EDR: 04/23/2019
Date Made Active in Reports: 06/26/2019
Number of Days to Update: 64

Source: Plumas County Environmental Health
Telephone: 530-283-6355
Last EDR Contact: 10/17/2019
Next Scheduled EDR Contact: 02/03/2020
Data Release Frequency: Varies

RIVERSIDE COUNTY:

LUST RIVERSIDE: Listing of Underground Tank Cleanup Sites

Riverside County Underground Storage Tank Cleanup Sites (LUST).

Date of Government Version: 07/10/2019
Date Data Arrived at EDR: 07/11/2019
Date Made Active in Reports: 09/20/2019
Number of Days to Update: 71

Source: Department of Environmental Health
Telephone: 951-358-5055
Last EDR Contact: 09/16/2019
Next Scheduled EDR Contact: 12/30/2019
Data Release Frequency: Quarterly

UST RIVERSIDE: Underground Storage Tank Tank List

Underground storage tank sites located in Riverside county.

Date of Government Version: 07/10/2019
Date Data Arrived at EDR: 07/11/2019
Date Made Active in Reports: 09/23/2019
Number of Days to Update: 74

Source: Department of Environmental Health
Telephone: 951-358-5055
Last EDR Contact: 09/16/2019
Next Scheduled EDR Contact: 12/30/2019
Data Release Frequency: Quarterly

SACRAMENTO COUNTY:

CS SACRAMENTO: Toxic Site Clean-Up List

List of sites where unauthorized releases of potentially hazardous materials have occurred.

GOVERNMENT RECORDS SEARCHED / DATA CURRENCY TRACKING

Date of Government Version: 05/06/2019
Date Data Arrived at EDR: 06/28/2019
Date Made Active in Reports: 08/22/2019
Number of Days to Update: 55

Source: Sacramento County Environmental Management
Telephone: 916-875-8406
Last EDR Contact: 10/01/2019
Next Scheduled EDR Contact: 01/13/2020
Data Release Frequency: Quarterly

ML SACRAMENTO: Master Hazardous Materials Facility List

Any business that has hazardous materials on site - hazardous material storage sites, underground storage tanks, waste generators.

Date of Government Version: 05/06/2019
Date Data Arrived at EDR: 06/28/2019
Date Made Active in Reports: 09/13/2019
Number of Days to Update: 77

Source: Sacramento County Environmental Management
Telephone: 916-875-8406
Last EDR Contact: 10/01/2019
Next Scheduled EDR Contact: 01/13/2020
Data Release Frequency: Quarterly

SAN BENITO COUNTY:

CUPA SAN BENITO: CUPA Facility List

Cupa facility list

Date of Government Version: 07/16/2019
Date Data Arrived at EDR: 07/16/2019
Date Made Active in Reports: 09/24/2019
Number of Days to Update: 70

Source: San Benito County Environmental Health
Telephone: N/A
Last EDR Contact: 07/16/2019
Next Scheduled EDR Contact: 11/18/2019
Data Release Frequency: Varies

SAN BERNARDINO COUNTY:

PERMITS SAN BERNARDINO: Hazardous Material Permits

This listing includes underground storage tanks, medical waste handlers/generators, hazardous materials handlers, hazardous waste generators, and waste oil generators/handlers.

Date of Government Version: 05/31/2019
Date Data Arrived at EDR: 05/31/2019
Date Made Active in Reports: 07/22/2019
Number of Days to Update: 52

Source: San Bernardino County Fire Department Hazardous Materials Division
Telephone: 909-387-3041
Last EDR Contact: 08/05/2019
Next Scheduled EDR Contact: 11/18/2019
Data Release Frequency: Quarterly

SAN DIEGO COUNTY:

HMMD SAN DIEGO: Hazardous Materials Management Division Database

The database includes: HE58 - This report contains the business name, site address, business phone number, establishment 'H' permit number, type of permit, and the business status. HE17 - In addition to providing the same information provided in the HE58 listing, HE17 provides inspection dates, violations received by the establishment, hazardous waste generated, the quantity, method of storage, treatment/disposal of waste and the hauler, and information on underground storage tanks. Unauthorized Release List - Includes a summary of environmental contamination cases in San Diego County (underground tank cases, non-tank cases, groundwater contamination, and soil contamination are included.)

Date of Government Version: 06/04/2019
Date Data Arrived at EDR: 06/04/2019
Date Made Active in Reports: 08/08/2019
Number of Days to Update: 65

Source: Hazardous Materials Management Division
Telephone: 619-338-2268
Last EDR Contact: 09/04/2019
Next Scheduled EDR Contact: 12/16/2019
Data Release Frequency: Quarterly

GOVERNMENT RECORDS SEARCHED / DATA CURRENCY TRACKING

LF SAN DIEGO: Solid Waste Facilities

San Diego County Solid Waste Facilities.

Date of Government Version: 04/18/2018
Date Data Arrived at EDR: 04/24/2018
Date Made Active in Reports: 06/19/2018
Number of Days to Update: 56

Source: Department of Health Services
Telephone: 619-338-2209
Last EDR Contact: 10/17/2019
Next Scheduled EDR Contact: 02/03/2020
Data Release Frequency: Varies

SAN DIEGO CO LOP: Local Oversight Program Listing

A listing of all LOP release sites that are or were under the County of San Diego's jurisdiction. Included are closed or transferred cases, open cases, and cases that did not have a case type indicated. The cases without a case type are mostly complaints; however, some of them could be LOP cases.

Date of Government Version: 07/16/2019
Date Data Arrived at EDR: 07/23/2019
Date Made Active in Reports: 09/30/2019
Number of Days to Update: 69

Source: Department of Environmental Health
Telephone: 858-505-6874
Last EDR Contact: 10/17/2019
Next Scheduled EDR Contact: 02/03/2020
Data Release Frequency: Varies

SAN DIEGO CO SAM: Environmental Case Listing

The listing contains all underground tank release cases and projects pertaining to properties contaminated with hazardous substances that are actively under review by the Site Assessment and Mitigation Program.

Date of Government Version: 03/23/2010
Date Data Arrived at EDR: 06/15/2010
Date Made Active in Reports: 07/09/2010
Number of Days to Update: 24

Source: San Diego County Department of Environmental Health
Telephone: 619-338-2371
Last EDR Contact: 08/28/2019
Next Scheduled EDR Contact: 12/16/2019
Data Release Frequency: No Update Planned

SAN FRANCISCO COUNTY:

LUST SAN FRANCISCO: Local Oversight Facilities

A listing of leaking underground storage tank sites located in San Francisco county.

Date of Government Version: 09/19/2008
Date Data Arrived at EDR: 09/19/2008
Date Made Active in Reports: 09/29/2008
Number of Days to Update: 10

Source: Department Of Public Health San Francisco County
Telephone: 415-252-3920
Last EDR Contact: 07/31/2019
Next Scheduled EDR Contact: 11/18/2019
Data Release Frequency: No Update Planned

UST SAN FRANCISCO: Underground Storage Tank Information

Underground storage tank sites located in San Francisco county.

Date of Government Version: 08/01/2019
Date Data Arrived at EDR: 08/02/2019
Date Made Active in Reports: 10/08/2019
Number of Days to Update: 67

Source: Department of Public Health
Telephone: 415-252-3920
Last EDR Contact: 07/31/2019
Next Scheduled EDR Contact: 11/18/2019
Data Release Frequency: Quarterly

SAN JOAQUIN COUNTY:

UST SAN JOAQUIN: San Joaquin Co. UST

A listing of underground storage tank locations in San Joaquin county.

Date of Government Version: 06/22/2018
Date Data Arrived at EDR: 06/26/2018
Date Made Active in Reports: 07/11/2018
Number of Days to Update: 15

Source: Environmental Health Department
Telephone: N/A
Last EDR Contact: 09/11/2019
Next Scheduled EDR Contact: 12/29/2019
Data Release Frequency: Semi-Annually

SAN LUIS OBISPO COUNTY:

GOVERNMENT RECORDS SEARCHED / DATA CURRENCY TRACKING

CUPA SAN LUIS OBISPO: CUPA Facility List Cupa Facility List.

Date of Government Version: 08/14/2019
Date Data Arrived at EDR: 08/20/2019
Date Made Active in Reports: 10/18/2019
Number of Days to Update: 59

Source: San Luis Obispo County Public Health Department
Telephone: 805-781-5596
Last EDR Contact: 08/14/2019
Next Scheduled EDR Contact: 12/02/2019
Data Release Frequency: Varies

SAN MATEO COUNTY:

BI SAN MATEO: Business Inventory

List includes Hazardous Materials Business Plan, hazardous waste generators, and underground storage tanks.

Date of Government Version: 08/06/2019
Date Data Arrived at EDR: 08/14/2019
Date Made Active in Reports: 08/15/2019
Number of Days to Update: 1

Source: San Mateo County Environmental Health Services Division
Telephone: 650-363-1921
Last EDR Contact: 09/09/2019
Next Scheduled EDR Contact: 12/23/2019
Data Release Frequency: Annually

LUST SAN MATEO: Fuel Leak List

A listing of leaking underground storage tank sites located in San Mateo county.

Date of Government Version: 03/29/2019
Date Data Arrived at EDR: 03/29/2019
Date Made Active in Reports: 05/29/2019
Number of Days to Update: 61

Source: San Mateo County Environmental Health Services Division
Telephone: 650-363-1921
Last EDR Contact: 09/05/2019
Next Scheduled EDR Contact: 12/23/2019
Data Release Frequency: Semi-Annually

SANTA BARBARA COUNTY:

CUPA SANTA BARBARA: CUPA Facility Listing

CUPA Program Listing from the Environmental Health Services division.

Date of Government Version: 09/08/2011
Date Data Arrived at EDR: 09/09/2011
Date Made Active in Reports: 10/07/2011
Number of Days to Update: 28

Source: Santa Barbara County Public Health Department
Telephone: 805-686-8167
Last EDR Contact: 08/14/2019
Next Scheduled EDR Contact: 12/02/2019
Data Release Frequency: No Update Planned

SANTA CLARA COUNTY:

CUPA SANTA CLARA: Cupa Facility List

Cupa facility list

Date of Government Version: 08/14/2019
Date Data Arrived at EDR: 08/20/2019
Date Made Active in Reports: 10/18/2019
Number of Days to Update: 59

Source: Department of Environmental Health
Telephone: 408-918-1973
Last EDR Contact: 08/14/2019
Next Scheduled EDR Contact: 12/02/2019
Data Release Frequency: Varies

HIST LUST SANTA CLARA: HIST LUST - Fuel Leak Site Activity Report

A listing of open and closed leaking underground storage tanks. This listing is no longer updated by the county. Leaking underground storage tanks are now handled by the Department of Environmental Health.

Date of Government Version: 03/29/2005
Date Data Arrived at EDR: 03/30/2005
Date Made Active in Reports: 04/21/2005
Number of Days to Update: 22

Source: Santa Clara Valley Water District
Telephone: 408-265-2600
Last EDR Contact: 03/23/2009
Next Scheduled EDR Contact: 06/22/2009
Data Release Frequency: No Update Planned

GOVERNMENT RECORDS SEARCHED / DATA CURRENCY TRACKING

LUST SANTA CLARA: LOP Listing

A listing of leaking underground storage tanks located in Santa Clara county.

Date of Government Version: 03/03/2014
Date Data Arrived at EDR: 03/05/2014
Date Made Active in Reports: 03/18/2014
Number of Days to Update: 13

Source: Department of Environmental Health
Telephone: 408-918-3417
Last EDR Contact: 08/21/2019
Next Scheduled EDR Contact: 12/09/2019
Data Release Frequency: No Update Planned

SAN JOSE HAZMAT: Hazardous Material Facilities

Hazardous material facilities, including underground storage tank sites.

Date of Government Version: 07/30/2019
Date Data Arrived at EDR: 08/02/2019
Date Made Active in Reports: 10/08/2019
Number of Days to Update: 67

Source: City of San Jose Fire Department
Telephone: 408-535-7694
Last EDR Contact: 07/31/2019
Next Scheduled EDR Contact: 11/18/2019
Data Release Frequency: Annually

SANTA CRUZ COUNTY:

CUPA SANTA CRUZ: CUPA Facility List

CUPA facility listing.

Date of Government Version: 01/21/2017
Date Data Arrived at EDR: 02/22/2017
Date Made Active in Reports: 05/23/2017
Number of Days to Update: 90

Source: Santa Cruz County Environmental Health
Telephone: 831-464-2761
Last EDR Contact: 08/14/2019
Next Scheduled EDR Contact: 12/02/2019
Data Release Frequency: Varies

SHASTA COUNTY:

CUPA SHASTA: CUPA Facility List

Cupa Facility List.

Date of Government Version: 06/15/2017
Date Data Arrived at EDR: 06/19/2017
Date Made Active in Reports: 08/09/2017
Number of Days to Update: 51

Source: Shasta County Department of Resource Management
Telephone: 530-225-5789
Last EDR Contact: 08/14/2019
Next Scheduled EDR Contact: 12/02/2019
Data Release Frequency: Varies

SOLANO COUNTY:

LUST SOLANO: Leaking Underground Storage Tanks

A listing of leaking underground storage tank sites located in Solano county.

Date of Government Version: 06/04/2019
Date Data Arrived at EDR: 06/06/2019
Date Made Active in Reports: 08/13/2019
Number of Days to Update: 68

Source: Solano County Department of Environmental Management
Telephone: 707-784-6770
Last EDR Contact: 08/28/2019
Next Scheduled EDR Contact: 12/16/2019
Data Release Frequency: Quarterly

UST SOLANO: Underground Storage Tanks

Underground storage tank sites located in Solano county.

Date of Government Version: 06/04/2019
Date Data Arrived at EDR: 06/06/2019
Date Made Active in Reports: 07/23/2019
Number of Days to Update: 47

Source: Solano County Department of Environmental Management
Telephone: 707-784-6770
Last EDR Contact: 08/28/2019
Next Scheduled EDR Contact: 12/16/2019
Data Release Frequency: Quarterly

SONOMA COUNTY:

GOVERNMENT RECORDS SEARCHED / DATA CURRENCY TRACKING

CUPA SONOMA: Cupa Facility List Cupa Facility list

Date of Government Version: 06/18/2019
Date Data Arrived at EDR: 06/25/2019
Date Made Active in Reports: 07/24/2019
Number of Days to Update: 29

Source: County of Sonoma Fire & Emergency Services Department
Telephone: 707-565-1174
Last EDR Contact: 10/17/2019
Next Scheduled EDR Contact: 01/06/2020
Data Release Frequency: Varies

LUST SONOMA: Leaking Underground Storage Tank Sites

A listing of leaking underground storage tank sites located in Sonoma county.

Date of Government Version: 07/02/2019
Date Data Arrived at EDR: 07/02/2019
Date Made Active in Reports: 09/20/2019
Number of Days to Update: 80

Source: Department of Health Services
Telephone: 707-565-6565
Last EDR Contact: 09/19/2019
Next Scheduled EDR Contact: 01/06/2020
Data Release Frequency: Quarterly

STANISLAUS COUNTY:

CUPA STANISLAUS: CUPA Facility List Cupa facility list

Date of Government Version: 07/18/2019
Date Data Arrived at EDR: 07/18/2019
Date Made Active in Reports: 09/26/2019
Number of Days to Update: 70

Source: Stanislaus County Department of Environmental Protection
Telephone: 209-525-6751
Last EDR Contact: 10/15/2019
Next Scheduled EDR Contact: 01/27/2020
Data Release Frequency: Varies

SUTTER COUNTY:

UST SUTTER: Underground Storage Tanks

Underground storage tank sites located in Sutter county.

Date of Government Version: 06/03/2019
Date Data Arrived at EDR: 06/04/2019
Date Made Active in Reports: 07/23/2019
Number of Days to Update: 49

Source: Sutter County Environmental Health Services
Telephone: 530-822-7500
Last EDR Contact: 08/28/2019
Next Scheduled EDR Contact: 12/16/2019
Data Release Frequency: Semi-Annually

TEHAMA COUNTY:

CUPA TEHAMA: CUPA Facility List Cupa facilities

Date of Government Version: 05/20/2019
Date Data Arrived at EDR: 05/21/2019
Date Made Active in Reports: 07/18/2019
Number of Days to Update: 58

Source: Tehama County Department of Environmental Health
Telephone: 530-527-8020
Last EDR Contact: 07/31/2019
Next Scheduled EDR Contact: 11/18/2019
Data Release Frequency: Varies

TRINITY COUNTY:

CUPA TRINITY: CUPA Facility List Cupa facility list

GOVERNMENT RECORDS SEARCHED / DATA CURRENCY TRACKING

Date of Government Version: 07/19/2019
Date Data Arrived at EDR: 07/23/2019
Date Made Active in Reports: 09/26/2019
Number of Days to Update: 65

Source: Department of Toxic Substances Control
Telephone: 760-352-0381
Last EDR Contact: 10/17/2019
Next Scheduled EDR Contact: 02/03/2020
Data Release Frequency: Varies

TULARE COUNTY:

CUPA TULARE: CUPA Facility List Cupa program facilities

Date of Government Version: 08/12/2019
Date Data Arrived at EDR: 08/14/2019
Date Made Active in Reports: 10/17/2019
Number of Days to Update: 64

Source: Tulare County Environmental Health Services Division
Telephone: 559-624-7400
Last EDR Contact: 08/05/2019
Next Scheduled EDR Contact: 11/18/2019
Data Release Frequency: Varies

TUOLUMNE COUNTY:

CUPA TUOLUMNE: CUPA Facility List Cupa facility list

Date of Government Version: 04/23/2018
Date Data Arrived at EDR: 04/25/2018
Date Made Active in Reports: 06/25/2018
Number of Days to Update: 61

Source: Divison of Environmental Health
Telephone: 209-533-5633
Last EDR Contact: 10/17/2019
Next Scheduled EDR Contact: 02/03/2020
Data Release Frequency: Varies

VENTURA COUNTY:

BWT VENTURA: Business Plan, Hazardous Waste Producers, and Operating Underground Tanks

The BWT list indicates by site address whether the Environmental Health Division has Business Plan (B), Waste Producer (W), and/or Underground Tank (T) information.

Date of Government Version: 05/29/2019
Date Data Arrived at EDR: 07/29/2019
Date Made Active in Reports: 09/30/2019
Number of Days to Update: 63

Source: Ventura County Environmental Health Division
Telephone: 805-654-2813
Last EDR Contact: 07/22/2019
Next Scheduled EDR Contact: 11/04/2019
Data Release Frequency: Quarterly

LF VENTURA: Inventory of Illegal Abandoned and Inactive Sites

Ventura County Inventory of Closed, Illegal Abandoned, and Inactive Sites.

Date of Government Version: 12/01/2011
Date Data Arrived at EDR: 12/01/2011
Date Made Active in Reports: 01/19/2012
Number of Days to Update: 49

Source: Environmental Health Division
Telephone: 805-654-2813
Last EDR Contact: 09/25/2019
Next Scheduled EDR Contact: 01/13/2020
Data Release Frequency: No Update Planned

LUST VENTURA: Listing of Underground Tank Cleanup Sites

Ventura County Underground Storage Tank Cleanup Sites (LUST).

Date of Government Version: 05/29/2008
Date Data Arrived at EDR: 06/24/2008
Date Made Active in Reports: 07/31/2008
Number of Days to Update: 37

Source: Environmental Health Division
Telephone: 805-654-2813
Last EDR Contact: 08/07/2019
Next Scheduled EDR Contact: 11/25/2019
Data Release Frequency: No Update Planned

GOVERNMENT RECORDS SEARCHED / DATA CURRENCY TRACKING

MED WASTE VENTURA: Medical Waste Program List

To protect public health and safety and the environment from potential exposure to disease causing agents, the Environmental Health Division Medical Waste Program regulates the generation, handling, storage, treatment and disposal of medical waste throughout the County.

Date of Government Version: 05/29/2019	Source: Ventura County Resource Management Agency
Date Data Arrived at EDR: 07/29/2019	Telephone: 805-654-2813
Date Made Active in Reports: 09/30/2019	Last EDR Contact: 07/22/2019
Number of Days to Update: 63	Next Scheduled EDR Contact: 11/04/2019
	Data Release Frequency: Quarterly

UST VENTURA: Underground Tank Closed Sites List

Ventura County Operating Underground Storage Tank Sites (UST)/Underground Tank Closed Sites List.

Date of Government Version: 06/10/2019	Source: Environmental Health Division
Date Data Arrived at EDR: 06/12/2019	Telephone: 805-654-2813
Date Made Active in Reports: 07/24/2019	Last EDR Contact: 09/09/2019
Number of Days to Update: 42	Next Scheduled EDR Contact: 12/23/2019
	Data Release Frequency: Quarterly

YOLO COUNTY:

UST YOLO: Underground Storage Tank Comprehensive Facility Report

Underground storage tank sites located in Yolo county.

Date of Government Version: 06/26/2019	Source: Yolo County Department of Health
Date Data Arrived at EDR: 06/28/2019	Telephone: 530-666-8646
Date Made Active in Reports: 07/31/2019	Last EDR Contact: 09/25/2019
Number of Days to Update: 33	Next Scheduled EDR Contact: 01/13/2020
	Data Release Frequency: Annually

YUBA COUNTY:

CUPA YUBA: CUPA Facility List

CUPA facility listing for Yuba County.

Date of Government Version: 07/26/2019	Source: Yuba County Environmental Health Department
Date Data Arrived at EDR: 07/31/2019	Telephone: 530-749-7523
Date Made Active in Reports: 10/08/2019	Last EDR Contact: 07/25/2019
Number of Days to Update: 69	Next Scheduled EDR Contact: 11/11/2019
	Data Release Frequency: Varies

OTHER DATABASE(S)

Depending on the geographic area covered by this report, the data provided in these specialty databases may or may not be complete. For example, the existence of wetlands information data in a specific report does not mean that all wetlands in the area covered by the report are included. Moreover, the absence of any reported wetlands information does not necessarily mean that wetlands do not exist in the area covered by the report.

CT MANIFEST: Hazardous Waste Manifest Data

Facility and manifest data. Manifest is a document that lists and tracks hazardous waste from the generator through transporters to a tsd facility.

Date of Government Version: 05/14/2019	Source: Department of Energy & Environmental Protection
Date Data Arrived at EDR: 05/14/2019	Telephone: 860-424-3375
Date Made Active in Reports: 08/05/2019	Last EDR Contact: 08/07/2019
Number of Days to Update: 83	Next Scheduled EDR Contact: 11/25/2019
	Data Release Frequency: No Update Planned

GOVERNMENT RECORDS SEARCHED / DATA CURRENCY TRACKING

NJ MANIFEST: Manifest Information

Hazardous waste manifest information.

Date of Government Version: 12/31/2018
Date Data Arrived at EDR: 04/10/2019
Date Made Active in Reports: 05/16/2019
Number of Days to Update: 36

Source: Department of Environmental Protection
Telephone: N/A
Last EDR Contact: 10/02/2019
Next Scheduled EDR Contact: 01/20/2020
Data Release Frequency: Annually

NY MANIFEST: Facility and Manifest Data

Manifest is a document that lists and tracks hazardous waste from the generator through transporters to a TSD facility.

Date of Government Version: 01/01/2019
Date Data Arrived at EDR: 05/01/2019
Date Made Active in Reports: 06/21/2019
Number of Days to Update: 51

Source: Department of Environmental Conservation
Telephone: 518-402-8651
Last EDR Contact: 07/29/2019
Next Scheduled EDR Contact: 11/11/2019
Data Release Frequency: Quarterly

PA MANIFEST: Manifest Information

Hazardous waste manifest information.

Date of Government Version: 06/30/2018
Date Data Arrived at EDR: 07/19/2019
Date Made Active in Reports: 09/10/2019
Number of Days to Update: 53

Source: Department of Environmental Protection
Telephone: 717-783-8990
Last EDR Contact: 10/09/2019
Next Scheduled EDR Contact: 12/07/2020
Data Release Frequency: Annually

RI MANIFEST: Manifest information

Hazardous waste manifest information

Date of Government Version: 12/31/2017
Date Data Arrived at EDR: 02/23/2018
Date Made Active in Reports: 04/09/2018
Number of Days to Update: 45

Source: Department of Environmental Management
Telephone: 401-222-2797
Last EDR Contact: 08/16/2019
Next Scheduled EDR Contact: 12/02/2019
Data Release Frequency: Annually

WI MANIFEST: Manifest Information

Hazardous waste manifest information.

Date of Government Version: 05/31/2018
Date Data Arrived at EDR: 06/19/2019
Date Made Active in Reports: 09/03/2019
Number of Days to Update: 76

Source: Department of Natural Resources
Telephone: N/A
Last EDR Contact: 09/06/2019
Next Scheduled EDR Contact: 12/23/2019
Data Release Frequency: Annually

Oil/Gas Pipelines

Source: Endeavor Business Media

Petroleum Bundle (Crude Oil, Refined Products, Petrochemicals, Gas Liquids (LPG/NGL), and Specialty Gases (Miscellaneous)) N = Natural Gas Bundle (Natural Gas, Gas Liquids (LPG/NGL), and Specialty Gases (Miscellaneous)). This map includes information copyrighted by Endeavor Business Media. This information is provided on a best effort basis and Endeavor Business Media does not guarantee its accuracy nor warrant its fitness for any particular purpose. Such information has been reprinted with the permission of Endeavor Business Media.

Electric Power Transmission Line Data

Source: Endeavor Business Media

This map includes information copyrighted by Endeavor Business Media. This information is provided on a best effort basis and Endeavor Business Media does not guarantee its accuracy nor warrant its fitness for any particular purpose. Such information has been reprinted with the permission of Endeavor Business Media.

Sensitive Receptors: There are individuals deemed sensitive receptors due to their fragile immune systems and special sensitivity to environmental discharges. These sensitive receptors typically include the elderly, the sick, and children. While the location of all sensitive receptors cannot be determined, EDR indicates those buildings and facilities - schools, daycares, hospitals, medical centers, and nursing homes - where individuals who are sensitive receptors are likely to be located.

GOVERNMENT RECORDS SEARCHED / DATA CURRENCY TRACKING

AHA Hospitals:

Source: American Hospital Association, Inc.

Telephone: 312-280-5991

The database includes a listing of hospitals based on the American Hospital Association's annual survey of hospitals.

Medical Centers: Provider of Services Listing

Source: Centers for Medicare & Medicaid Services

Telephone: 410-786-3000

A listing of hospitals with Medicare provider number, produced by Centers of Medicare & Medicaid Services, a federal agency within the U.S. Department of Health and Human Services.

Nursing Homes

Source: National Institutes of Health

Telephone: 301-594-6248

Information on Medicare and Medicaid certified nursing homes in the United States.

Public Schools

Source: National Center for Education Statistics

Telephone: 202-502-7300

The National Center for Education Statistics' primary database on elementary and secondary public education in the United States. It is a comprehensive, annual, national statistical database of all public elementary and secondary schools and school districts, which contains data that are comparable across all states.

Private Schools

Source: National Center for Education Statistics

Telephone: 202-502-7300

The National Center for Education Statistics' primary database on private school locations in the United States.

Daycare Centers: Licensed Facilities

Source: Department of Social Services

Telephone: 916-657-4041

Flood Zone Data: This data was obtained from the Federal Emergency Management Agency (FEMA). It depicts 100-year and 500-year flood zones as defined by FEMA. It includes the National Flood Hazard Layer (NFHL) which incorporates Flood Insurance Rate Map (FIRM) data and Q3 data from FEMA in areas not covered by NFHL.

Source: FEMA

Telephone: 877-336-2627

Date of Government Version: 2003, 2015

NWI: National Wetlands Inventory. This data, available in select counties across the country, was obtained by EDR in 2002, 2005 and 2010 from the U.S. Fish and Wildlife Service.

State Wetlands Data: Wetland Inventory

Source: Department of Fish and Wildlife

Telephone: 916-445-0411

Current USGS 7.5 Minute Topographic Map

Source: U.S. Geological Survey

STREET AND ADDRESS INFORMATION

© 2015 TomTom North America, Inc. All rights reserved. This material is proprietary and the subject of copyright protection and other intellectual property rights owned by or licensed to Tele Atlas North America, Inc. The use of this material is subject to the terms of a license agreement. You will be held liable for any unauthorized copying or disclosure of this material.

GEOCHECK[®] - PHYSICAL SETTING SOURCE ADDENDUM

TARGET PROPERTY ADDRESS

MERCADO APARTMENTS
2001 NEWTON AVENUE
SAN DIEGO, CA 92113

TARGET PROPERTY COORDINATES

Latitude (North):	32.697756 - 32° 41' 51.92"
Longitude (West):	117.143797 - 117° 8' 37.67"
Universal Transverse Mercator:	Zone 11
UTM X (Meters):	486521.2
UTM Y (Meters):	3617600.0
Elevation:	43 ft. above sea level

USGS TOPOGRAPHIC MAP

Target Property Map:	5622832 POINT LOMA, CA
Version Date:	2012

East Map:	5629176 NATIONAL CITY, CA
Version Date:	2012

EDR's GeoCheck Physical Setting Source Addendum is provided to assist the environmental professional in forming an opinion about the impact of potential contaminant migration.

Assessment of the impact of contaminant migration generally has two principle investigative components:

1. Groundwater flow direction, and
2. Groundwater flow velocity.

Groundwater flow direction may be impacted by surface topography, hydrology, hydrogeology, characteristics of the soil, and nearby wells. Groundwater flow velocity is generally impacted by the nature of the geologic strata.

GEOCHECK® - PHYSICAL SETTING SOURCE SUMMARY

GROUNDWATER FLOW DIRECTION INFORMATION

Groundwater flow direction for a particular site is best determined by a qualified environmental professional using site-specific well data. If such data is not reasonably ascertainable, it may be necessary to rely on other sources of information, such as surface topographic information, hydrologic information, hydrogeologic data collected on nearby properties, and regional groundwater flow information (from deep aquifers).

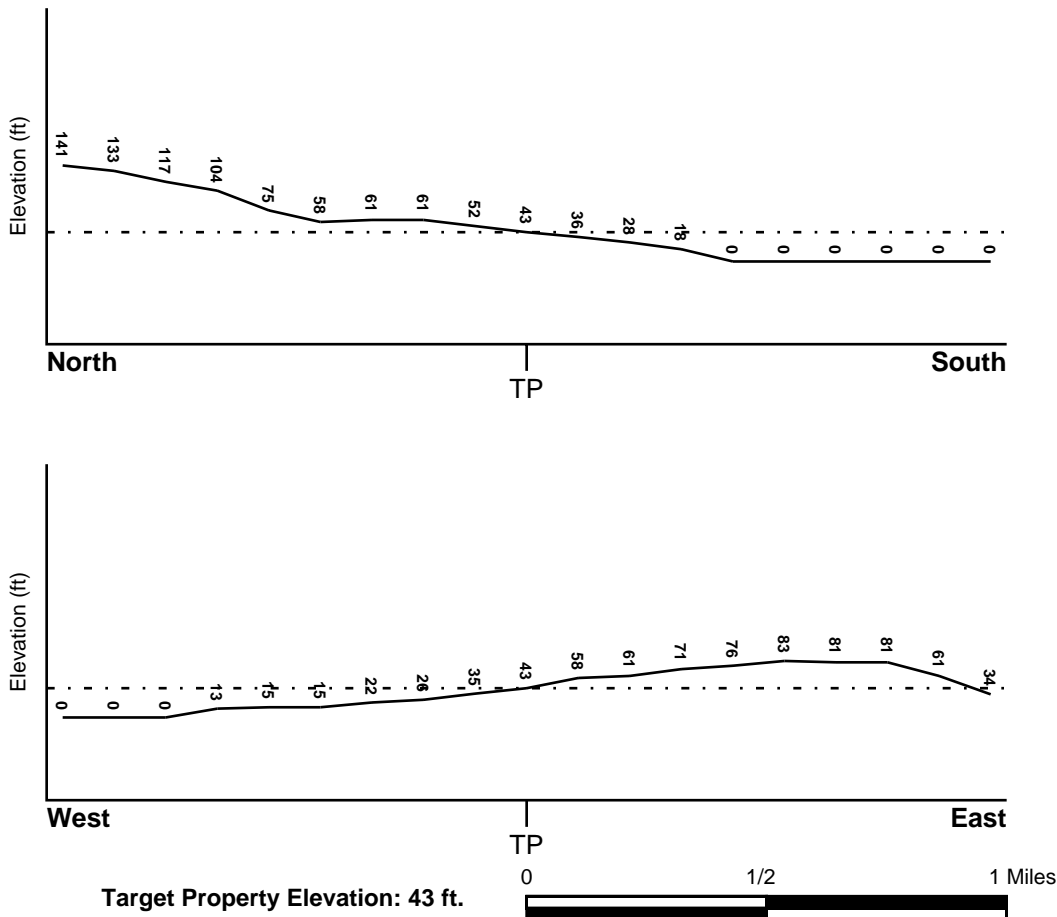
TOPOGRAPHIC INFORMATION

Surface topography may be indicative of the direction of surficial groundwater flow. This information can be used to assist the environmental professional in forming an opinion about the impact of nearby contaminated properties or, should contamination exist on the target property, what downgradient sites might be impacted.

TARGET PROPERTY TOPOGRAPHY

General Topographic Gradient: General SW

SURROUNDING TOPOGRAPHY: ELEVATION PROFILES



Source: Topography has been determined from the USGS 7.5' Digital Elevation Model and should be evaluated on a relative (not an absolute) basis. Relative elevation information between sites of close proximity should be field verified.

GEOCHECK® - PHYSICAL SETTING SOURCE SUMMARY

HYDROLOGIC INFORMATION

Surface water can act as a hydrologic barrier to groundwater flow. Such hydrologic information can be used to assist the environmental professional in forming an opinion about the impact of nearby contaminated properties or, should contamination exist on the target property, what downgradient sites might be impacted.

Refer to the Physical Setting Source Map following this summary for hydrologic information (major waterways and bodies of water).

FEMA FLOOD ZONE

<u>Flood Plain Panel at Target Property</u>	<u>FEMA Source Type</u>
06073C1885G	FEMA FIRM Flood data
<u>Additional Panels in search area:</u>	<u>FEMA Source Type</u>
06073C1892G	FEMA FIRM Flood data

NATIONAL WETLAND INVENTORY

<u>NWI Quad at Target Property</u>	<u>NWI Electronic Data Coverage</u>
POINT LOMA	YES - refer to the Overview Map and Detail Map

HYDROGEOLOGIC INFORMATION

Hydrogeologic information obtained by installation of wells on a specific site can often be an indicator of groundwater flow direction in the immediate area. Such hydrogeologic information can be used to assist the environmental professional in forming an opinion about the impact of nearby contaminated properties or, should contamination exist on the target property, what downgradient sites might be impacted.

Site-Specific Hydrogeological Data*:

Search Radius:	1.25 miles
Location Relative to TP:	1/2 - 1 Mile NE
Site Name:	ATLAS CHEM & MFG CO
Site EPA ID Number:	CAD008232126
Groundwater Flow Direction:	W TOWARD SAN DIEGO BAY.
Inferred Depth to Water:	60 to 80 feet.
Hydraulic Connection:	Information is not available regarding the hydraulic connection between aquifer(s) underlying the site.
Sole Source Aquifer:	No information about a sole source aquifer is available
Data Quality:	Information is inferred in the CERCLIS investigation report(s)

AQUIFLOW®

Search Radius: 1.000 Mile.

EDR has developed the AQUIFLOW Information System to provide data on the general direction of groundwater flow at specific points. EDR has reviewed reports submitted by environmental professionals to regulatory authorities at select sites and has extracted the date of the report, groundwater flow direction as determined hydrogeologically, and the depth to water table.

<u>MAP ID</u>	<u>LOCATION FROM TP</u>	<u>GENERAL DIRECTION GROUNDWATER FLOW</u>
1	0 - 1/8 Mile WNW	S

GEOCHECK® - PHYSICAL SETTING SOURCE SUMMARY

<u>MAP ID</u>	<u>LOCATION FROM TP</u>	<u>GENERAL DIRECTION GROUNDWATER FLOW</u>
2	1/8 - 1/4 Mile NNW	NW
3	1/8 - 1/4 Mile SW	WSW
4	1/8 - 1/4 Mile East	Not Reported
5	1/8 - 1/4 Mile West	ENE
A6	1/4 - 1/2 Mile SE	Not Reported
A7	1/4 - 1/2 Mile SE	Not Reported
8	1/4 - 1/2 Mile East	SW
B9	1/2 - 1 Mile SE	SW
B10	1/2 - 1 Mile SE	WSW
11	1/2 - 1 Mile ESE	SSW
12	1/2 - 1 Mile East	Not Reported
13	1/2 - 1 Mile NW	SW
14	1/2 - 1 Mile NNW	SW
15	1/2 - 1 Mile NW	Not Reported
1G	1/2 - 1 Mile NNW	SW
2G	1/2 - 1 Mile NW	Not Reported
3G	1/2 - 1 Mile NW	SW
4G	1/8 - 1/4 Mile NNW	NW
5G	0 - 1/8 Mile WNW	S
6G	1/8 - 1/4 Mile West	ENE
7G	1/8 - 1/4 Mile East	Not Reported
8G	1/4 - 1/2 Mile East	SW
9G	1/2 - 1 Mile East	Not Reported
10G	1/8 - 1/4 Mile SW	WSW
11G	1/4 - 1/2 Mile SE	Not Reported
12G	1/2 - 1 Mile ESE	SSW
13G	1/4 - 1/2 Mile SE	Not Reported
14G	1/2 - 1 Mile SE	SW
15G	1/2 - 1 Mile SE	WSW

For additional site information, refer to Physical Setting Source Map Findings.

GEOCHECK® - PHYSICAL SETTING SOURCE SUMMARY

GROUNDWATER FLOW VELOCITY INFORMATION

Groundwater flow velocity information for a particular site is best determined by a qualified environmental professional using site specific geologic and soil strata data. If such data are not reasonably ascertainable, it may be necessary to rely on other sources of information, including geologic age identification, rock stratigraphic unit and soil characteristics data collected on nearby properties and regional soil information. In general, contaminant plumes move more quickly through sandy-gravelly types of soils than silty-clayey types of soils.

GEOLOGIC INFORMATION IN GENERAL AREA OF TARGET PROPERTY

Geologic information can be used by the environmental professional in forming an opinion about the relative speed at which contaminant migration may be occurring.

ROCK STRATIGRAPHIC UNIT

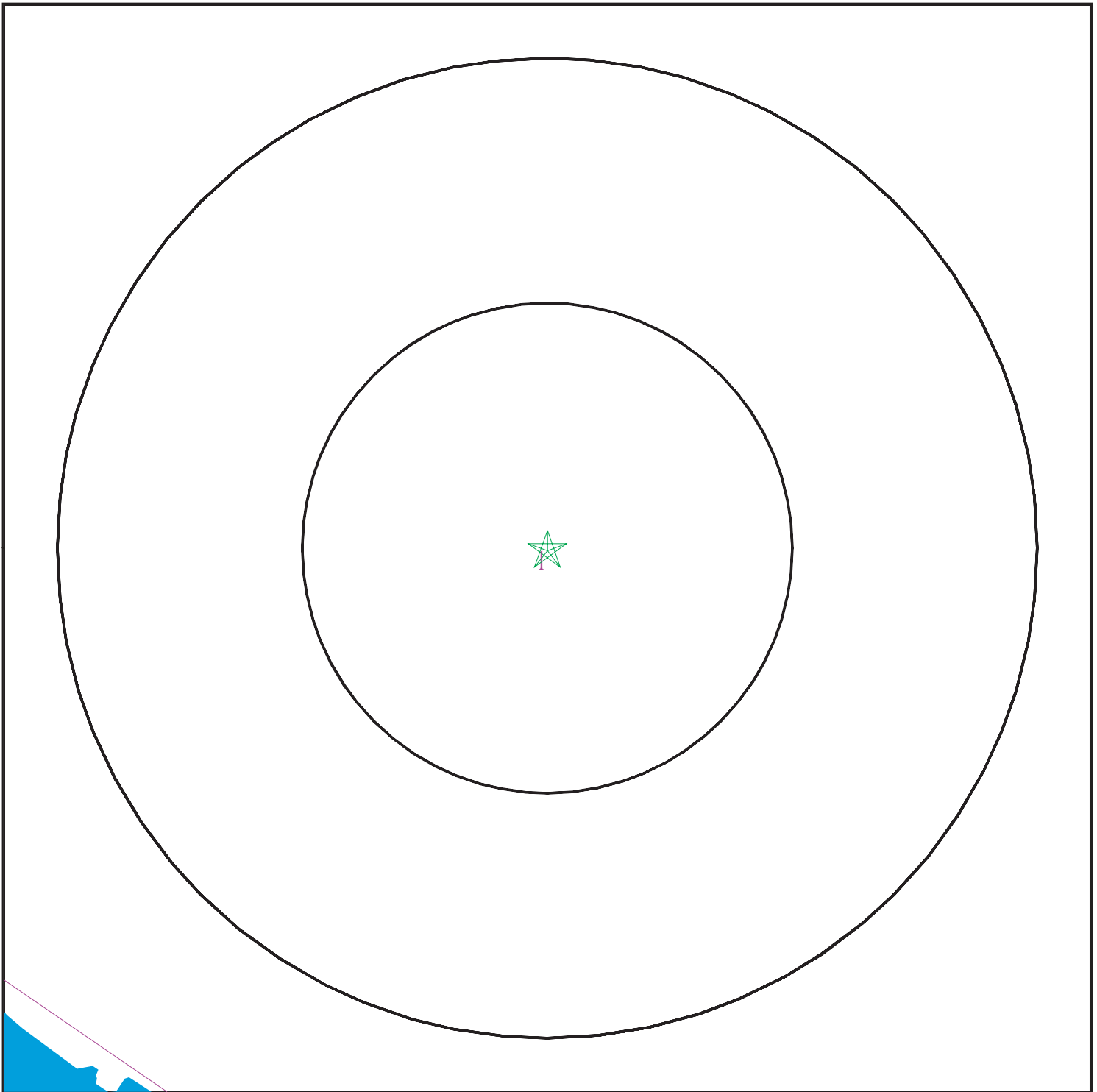
Era: Cenozoic
System: Tertiary
Series: Pliocene
Code: Tp (*decoded above as Era, System & Series*)

GEOLOGIC AGE IDENTIFICATION

Category: Stratified Sequence

Geologic Age and Rock Stratigraphic Unit Source: P.G. Schruben, R.E. Arndt and W.J. Bawiec, Geology of the Conterminous U.S. at 1:2,500,000 Scale - a digital representation of the 1974 P.B. King and H.M. Beikman Map, USGS Digital Data Series DDS - 11 (1994).

SSURGO SOIL MAP - 5837399.2s



- ★ Target Property
- ∩ SSURGO Soil
- ∩ Water



SITE NAME: Mercado Apartments
ADDRESS: 2001 Newton Avenue
SAN DIEGO CA 92113
LAT/LONG: 32.697756 / 117.143797

CLIENT: Partner Engineering and Science, Inc.
CONTACT: Roy Zamarripa
INQUIRY #: 5837399.2s
DATE: October 21, 2019 2:23 pm

GEOCHECK® - PHYSICAL SETTING SOURCE SUMMARY

DOMINANT SOIL COMPOSITION IN GENERAL AREA OF TARGET PROPERTY

The U.S. Department of Agriculture's (USDA) Soil Conservation Service (SCS) leads the National Cooperative Soil Survey (NCSS) and is responsible for collecting, storing, maintaining and distributing soil survey information for privately owned lands in the United States. A soil map in a soil survey is a representation of soil patterns in a landscape. The following information is based on Soil Conservation Service SSURGO data.

Soil Map ID: 1

Soil Component Name: URBAN LAND

Soil Surface Texture: variable

Hydrologic Group: Not reported

Soil Drainage Class:
Hydric Status: Not hydric

Corrosion Potential - Uncoated Steel: Not Reported

Depth to Bedrock Min: > 0 inches

Depth to Watertable Min: > 0 inches

Soil Layer Information							
Layer	Boundary		Soil Texture Class	Classification		Saturated hydraulic conductivity micro m/sec	Soil Reaction (pH)
	Upper	Lower		AASHTO Group	Unified Soil		
1	0 inches	5 inches	variable	Not reported	Not reported	Max: Min:	Max: Min:

LOCAL / REGIONAL WATER AGENCY RECORDS

EDR Local/Regional Water Agency records provide water well information to assist the environmental professional in assessing sources that may impact ground water flow direction, and in forming an opinion about the impact of contaminant migration on nearby drinking water wells.

WELL SEARCH DISTANCE INFORMATION

<u>DATABASE</u>	<u>SEARCH DISTANCE (miles)</u>
Federal USGS	1.000
Federal FRDS PWS	Nearest PWS within 1 mile
State Database	1.000

GEOCHECK® - PHYSICAL SETTING SOURCE SUMMARY

FEDERAL USGS WELL INFORMATION

<u>MAP ID</u>	<u>WELL ID</u>	<u>LOCATION FROM TP</u>
No Wells Found		

FEDERAL FRDS PUBLIC WATER SUPPLY SYSTEM INFORMATION

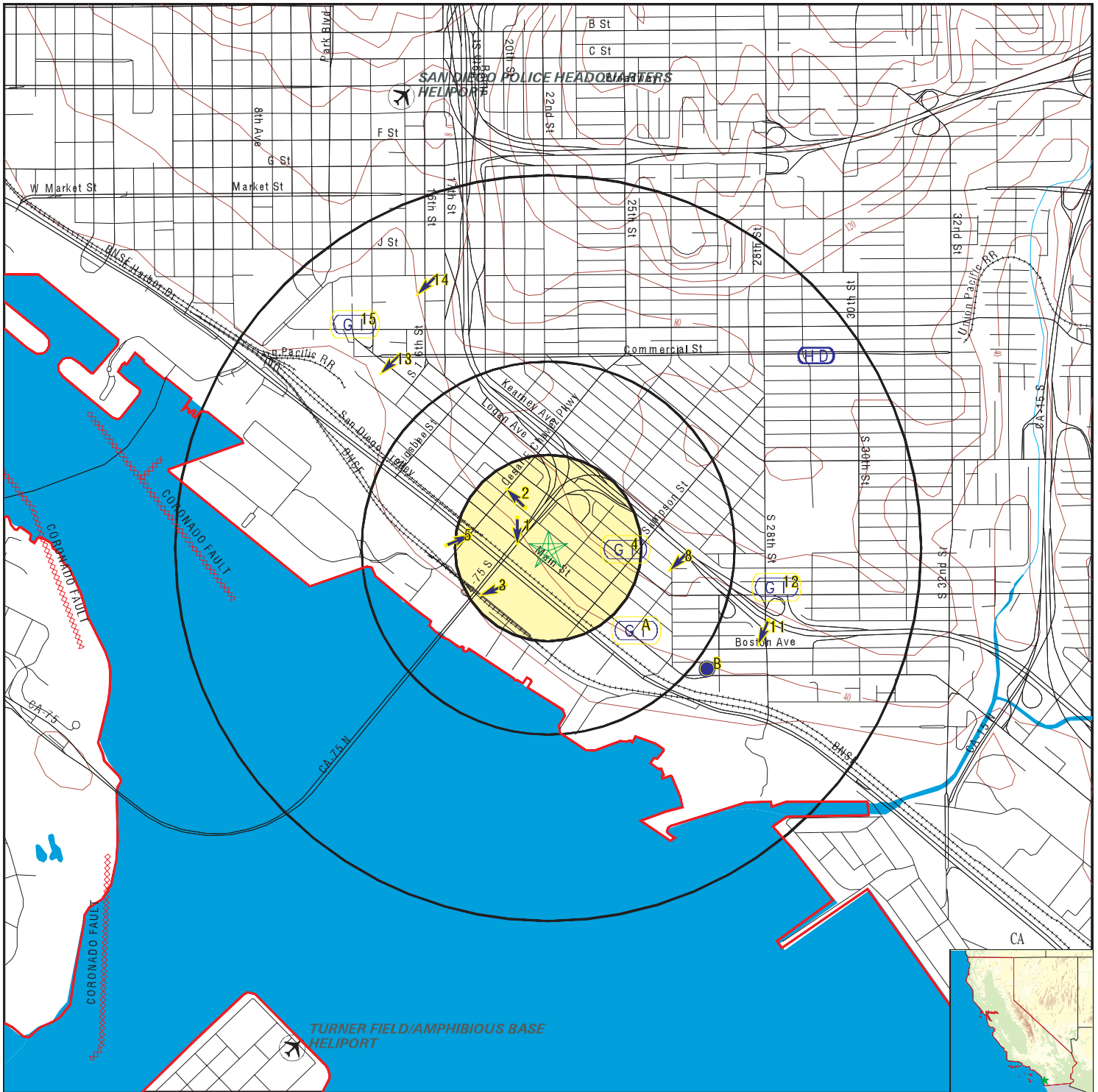
<u>MAP ID</u>	<u>WELL ID</u>	<u>LOCATION FROM TP</u>
No PWS System Found		

Note: PWS System location is not always the same as well location.

STATE DATABASE WELL INFORMATION

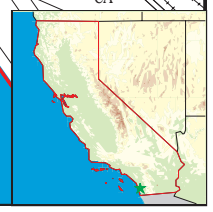
<u>MAP ID</u>	<u>WELL ID</u>	<u>LOCATION FROM TP</u>
No Wells Found		

PHYSICAL SETTING SOURCE MAP - 5837399.2s



- County Boundary
- Major Roads
- Contour Lines
- Earthquake Fault Lines
- Airports
- Earthquake epicenter, Richter 5 or greater
- Water Wells
- Public Water Supply Wells
- Cluster of Multiple Icons

- Groundwater Flow Direction
- Indeterminate Groundwater Flow at Location
- Groundwater Flow Varies at Location
- Closest Hydrogeological Data
- Oil, gas or related wells



SITE NAME: Mercado Apartments
 ADDRESS: 2001 Newton Avenue
 SAN DIEGO CA 92113
 LAT/LONG: 32.697756 / 117.143797

CLIENT: Partner Engineering and Science, Inc.
 CONTACT: Roy Zamarripa
 INQUIRY #: 5837399.2s
 DATE: October 21, 2019 2:23 pm

GEOCHECK® - PHYSICAL SETTING SOURCE MAP FINDINGS

Map ID	Direction	Distance	Elevation	Database	EDR ID Number									
1 WNW 0 - 1/8 Mile Lower	Site ID:	Groundwater Flow:	Shallow Water Depth:	Deep Water Depth:	Average Water Depth:	Date:	Not Reported	S	Not Reported	Not Reported	25	03/13/1989	AQUIFLOW	33934
2 NNW 1/8 - 1/4 Mile Higher	Site ID:	Groundwater Flow:	Shallow Water Depth:	Deep Water Depth:	Average Water Depth:	Date:	Not Reported	NW	Not Reported	Not Reported	30	12/14/1987	AQUIFLOW	38457
3 SW 1/8 - 1/4 Mile Lower	Site ID:	Groundwater Flow:	Shallow Water Depth:	Deep Water Depth:	Average Water Depth:	Date:	9UT2560	WSW	Not Reported	Not Reported	10.5	11/16/1987	AQUIFLOW	33932
4 East 1/8 - 1/4 Mile Higher	Site ID:	Groundwater Flow:	Shallow Water Depth:	Deep Water Depth:	Average Water Depth:	Date:	9UT1348	Not Reported	Not Reported	Not Reported	16	05/22/1989	AQUIFLOW	33938
5 West 1/8 - 1/4 Mile Lower	Site ID:	Groundwater Flow:	Shallow Water Depth:	Deep Water Depth:	Average Water Depth:	Date:	Not Reported	ENE	Not Reported	Not Reported	15	06/1998	AQUIFLOW	33931
A6 SE 1/4 - 1/2 Mile Lower	Site ID:	Groundwater Flow:	Shallow Water Depth:	Deep Water Depth:	Average Water Depth:	Date:	Not Reported	Not Reported	Not Reported	Not Reported	35	06/23/1992	AQUIFLOW	55157
A7 SE 1/4 - 1/2 Mile Lower	Site ID:	Groundwater Flow:	Shallow Water Depth:	Deep Water Depth:	Average Water Depth:	Date:	Not Reported	Not Reported	Not Reported	Not Reported	30	12/14/1987	AQUIFLOW	55143

GEOCHECK® - PHYSICAL SETTING SOURCE MAP FINDINGS

Map ID Direction Distance Elevation			Database	EDR ID Number
8 East 1/4 - 1/2 Mile Higher	Site ID: Groundwater Flow: Shallow Water Depth: Deep Water Depth: Average Water Depth: Date:	Not Reported SW Not Reported Not Reported 59 06/20/1988	AQUIFLOW	38397
B9 SE 1/2 - 1 Mile Lower	Site ID: Groundwater Flow: Shallow Water Depth: Deep Water Depth: Average Water Depth: Date:	Not Reported SW 30 35 Not Reported 07/07/1988	AQUIFLOW	33860
B10 SE 1/2 - 1 Mile Lower	Site ID: Groundwater Flow: Shallow Water Depth: Deep Water Depth: Average Water Depth: Date:	Not Reported WSW 8 19.8 Not Reported 08/25/1995	AQUIFLOW	34179
11 ESE 1/2 - 1 Mile Higher	Site ID: Groundwater Flow: Shallow Water Depth: Deep Water Depth: Average Water Depth: Date:	9UT1625 SSW Not Reported Not Reported 25 06/12/1990	AQUIFLOW	38033
12 East 1/2 - 1 Mile Higher	Site ID: Groundwater Flow: Shallow Water Depth: Deep Water Depth: Average Water Depth: Date:	Not Reported Not Reported Not Reported Not Reported 50 10/20/1998	AQUIFLOW	38729
13 NW 1/2 - 1 Mile Lower	Site ID: Groundwater Flow: Shallow Water Depth: Deep Water Depth: Average Water Depth: Date:	Not Reported SW Not Reported Not Reported 35 12/22/1995	AQUIFLOW	55090
14 NNW 1/2 - 1 Mile Higher	Site ID: Groundwater Flow: Shallow Water Depth: Deep Water Depth: Average Water Depth: Date:	9UT0684 SW Not Reported Not Reported Not Reported 10/20/1988	AQUIFLOW	37993

GEOCHECK® - PHYSICAL SETTING SOURCE MAP FINDINGS

Map ID Direction Distance Elevation			Database	EDR ID Number
15 NW 1/2 - 1 Mile Lower	Site ID: Groundwater Flow: Shallow Water Depth: Deep Water Depth: Average Water Depth: Date:	Not Reported Not Reported Not Reported Not Reported 10 02/14/1997	AQUIFLOW	38311
1G NNW 1/2 - 1 Mile Lower	Site ID: Groundwater Flow: Shallow Water Depth: Deep Water Depth: Average Water Depth: Date:	9UT0684 SW Not Reported Not Reported Not Reported 10/20/1988	AQUIFLOW	37993
2G NW 1/2 - 1 Mile Lower	Site ID: Groundwater Flow: Shallow Water Depth: Deep Water Depth: Average Water Depth: Date:	Not Reported Not Reported Not Reported Not Reported 10 02/14/1997	AQUIFLOW	38311
3G NW 1/2 - 1 Mile Lower	Site ID: Groundwater Flow: Shallow Water Depth: Deep Water Depth: Average Water Depth: Date:	Not Reported SW Not Reported Not Reported 35 12/22/1995	AQUIFLOW	55090
4G NNW 1/8 - 1/4 Mile Lower	Site ID: Groundwater Flow: Shallow Water Depth: Deep Water Depth: Average Water Depth: Date:	Not Reported NW Not Reported Not Reported 30 12/14/1987	AQUIFLOW	38457
5G WNW 0 - 1/8 Mile Lower	Site ID: Groundwater Flow: Shallow Water Depth: Deep Water Depth: Average Water Depth: Date:	Not Reported S Not Reported Not Reported 25 03/13/1989	AQUIFLOW	33934
6G West 1/8 - 1/4 Mile Lower	Site ID: Groundwater Flow: Shallow Water Depth: Deep Water Depth: Average Water Depth: Date:	Not Reported ENE Not Reported Not Reported 15 06/1998	AQUIFLOW	33931

GEOCHECK® - PHYSICAL SETTING SOURCE MAP FINDINGS

Map ID	Direction	Distance	Elevation	Database	EDR ID Number
7G					
East	Site ID:	9UT1348		AQUIFLOW	33938
1/8 - 1/4 Mile	Groundwater Flow:	Not Reported			
Lower	Shallow Water Depth:	Not Reported			
	Deep Water Depth:	Not Reported			
	Average Water Depth:	16			
	Date:	05/22/1989			
<hr/>					
8G					
East	Site ID:	Not Reported		AQUIFLOW	38397
1/4 - 1/2 Mile	Groundwater Flow:	SW			
Lower	Shallow Water Depth:	Not Reported			
	Deep Water Depth:	Not Reported			
	Average Water Depth:	59			
	Date:	06/20/1988			
<hr/>					
9G					
East	Site ID:	Not Reported		AQUIFLOW	38729
1/2 - 1 Mile	Groundwater Flow:	Not Reported			
Lower	Shallow Water Depth:	Not Reported			
	Deep Water Depth:	Not Reported			
	Average Water Depth:	50			
	Date:	10/20/1998			
<hr/>					
10G					
SW	Site ID:	9UT2560		AQUIFLOW	33932
1/8 - 1/4 Mile	Groundwater Flow:	WSW			
Lower	Shallow Water Depth:	Not Reported			
	Deep Water Depth:	Not Reported			
	Average Water Depth:	10.5			
	Date:	11/16/1987			
<hr/>					
11G					
SE	Site ID:	Not Reported		AQUIFLOW	55157
1/4 - 1/2 Mile	Groundwater Flow:	Not Reported			
Lower	Shallow Water Depth:	Not Reported			
	Deep Water Depth:	Not Reported			
	Average Water Depth:	35			
	Date:	06/23/1992			
<hr/>					
12G					
ESE	Site ID:	9UT1625		AQUIFLOW	38033
1/2 - 1 Mile	Groundwater Flow:	SSW			
Lower	Shallow Water Depth:	Not Reported			
	Deep Water Depth:	Not Reported			
	Average Water Depth:	25			
	Date:	06/12/1990			
<hr/>					
13G					
SE	Site ID:	Not Reported		AQUIFLOW	55143
1/4 - 1/2 Mile	Groundwater Flow:	Not Reported			
Lower	Shallow Water Depth:	Not Reported			
	Deep Water Depth:	Not Reported			
	Average Water Depth:	30			
	Date:	12/14/1987			

GEOCHECK® - PHYSICAL SETTING SOURCE MAP FINDINGS

Map ID
 Direction
 Distance
 Elevation

Database EDR ID Number

14G	Site ID:	Not Reported		
SE	Groundwater Flow:	SW	AQUIFLOW	33860
1/2 - 1 Mile	Shallow Water Depth:	30		
Lower	Deep Water Depth:	35		
	Average Water Depth:	Not Reported		
	Date:	07/07/1988		

15G	Site ID:	Not Reported		
SE	Groundwater Flow:	WSW	AQUIFLOW	34179
1/2 - 1 Mile	Shallow Water Depth:	8		
Lower	Deep Water Depth:	19.8		
	Average Water Depth:	Not Reported		
	Date:	08/25/1995		

GEOCHECK® - PHYSICAL SETTING SOURCE MAP FINDINGS RADON

AREA RADON INFORMATION

State Database: CA Radon

Radon Test Results

Zipcode	Num Tests	> 4 pCi/L
92113	2	0

Federal EPA Radon Zone for SAN DIEGO County: 3

- Note: Zone 1 indoor average level > 4 pCi/L.
 : Zone 2 indoor average level >= 2 pCi/L and <= 4 pCi/L.
 : Zone 3 indoor average level < 2 pCi/L.

Federal Area Radon Information for SAN DIEGO COUNTY, CA

Number of sites tested: 30

Area	Average Activity	% <4 pCi/L	% 4-20 pCi/L	% >20 pCi/L
Living Area - 1st Floor	0.677 pCi/L	100%	0%	0%
Living Area - 2nd Floor	0.400 pCi/L	100%	0%	0%
Basement	Not Reported	Not Reported	Not Reported	Not Reported

PHYSICAL SETTING SOURCE RECORDS SEARCHED

TOPOGRAPHIC INFORMATION

USGS 7.5' Digital Elevation Model (DEM)

Source: United States Geologic Survey

EDR acquired the USGS 7.5' Digital Elevation Model in 2002 and updated it in 2006. The 7.5 minute DEM corresponds to the USGS 1:24,000- and 1:25,000-scale topographic quadrangle maps. The DEM provides elevation data with consistent elevation units and projection.

Current USGS 7.5 Minute Topographic Map

Source: U.S. Geological Survey

HYDROLOGIC INFORMATION

Flood Zone Data: This data was obtained from the Federal Emergency Management Agency (FEMA). It depicts 100-year and 500-year flood zones as defined by FEMA. It includes the National Flood Hazard Layer (NFHL) which incorporates Flood Insurance Rate Map (FIRM) data and Q3 data from FEMA in areas not covered by NFHL.

Source: FEMA

Telephone: 877-336-2627

Date of Government Version: 2003, 2015

NWI: National Wetlands Inventory. This data, available in select counties across the country, was obtained by EDR in 2002, 2005 and 2010 from the U.S. Fish and Wildlife Service.

State Wetlands Data: Wetland Inventory

Source: Department of Fish and Wildlife

Telephone: 916-445-0411

HYDROGEOLOGIC INFORMATION

AQUIFLOW^R Information System

Source: EDR proprietary database of groundwater flow information

EDR has developed the AQUIFLOW Information System (AIS) to provide data on the general direction of groundwater flow at specific points. EDR has reviewed reports submitted to regulatory authorities at select sites and has extracted the date of the report, hydrogeologically determined groundwater flow direction and depth to water table information.

GEOLOGIC INFORMATION

Geologic Age and Rock Stratigraphic Unit

Source: P.G. Schruben, R.E. Arndt and W.J. Bawiec, Geology of the Conterminous U.S. at 1:2,500,000 Scale - A digital representation of the 1974 P.B. King and H.M. Beikman Map, USGS Digital Data Series DDS - 11 (1994).

STATSGO: State Soil Geographic Database

Source: Department of Agriculture, Natural Resources Conservation Service (NRCS)

The U.S. Department of Agriculture's (USDA) Natural Resources Conservation Service (NRCS) leads the national Conservation Soil Survey (NCSS) and is responsible for collecting, storing, maintaining and distributing soil survey information for privately owned lands in the United States. A soil map in a soil survey is a representation of soil patterns in a landscape. Soil maps for STATSGO are compiled by generalizing more detailed (SSURGO) soil survey maps.

SSURGO: Soil Survey Geographic Database

Source: Department of Agriculture, Natural Resources Conservation Service (NRCS)

Telephone: 800-672-5559

SSURGO is the most detailed level of mapping done by the Natural Resources Conservation Service, mapping scales generally range from 1:12,000 to 1:63,360. Field mapping methods using national standards are used to construct the soil maps in the Soil Survey Geographic (SSURGO) database. SSURGO digitizing duplicates the original soil survey maps. This level of mapping is designed for use by landowners, townships and county natural resource planning and management.

PHYSICAL SETTING SOURCE RECORDS SEARCHED

LOCAL / REGIONAL WATER AGENCY RECORDS

FEDERAL WATER WELLS

PWS: Public Water Systems

Source: EPA/Office of Drinking Water

Telephone: 202-564-3750

Public Water System data from the Federal Reporting Data System. A PWS is any water system which provides water to at least 25 people for at least 60 days annually. PWSs provide water from wells, rivers and other sources.

PWS ENF: Public Water Systems Violation and Enforcement Data

Source: EPA/Office of Drinking Water

Telephone: 202-564-3750

Violation and Enforcement data for Public Water Systems from the Safe Drinking Water Information System (SDWIS) after August 1995. Prior to August 1995, the data came from the Federal Reporting Data System (FRDS).

USGS Water Wells: USGS National Water Inventory System (NWIS)

This database contains descriptive information on sites where the USGS collects or has collected data on surface water and/or groundwater. The groundwater data includes information on wells, springs, and other sources of groundwater.

STATE RECORDS

Water Well Database

Source: Department of Water Resources

Telephone: 916-651-9648

California Drinking Water Quality Database

Source: Department of Public Health

Telephone: 916-324-2319

The database includes all drinking water compliance and special studies monitoring for the state of California since 1984. It consists of over 3,200,000 individual analyses along with well and water system information.

OTHER STATE DATABASE INFORMATION

California Oil and Gas Well Locations

Source: Department of Conservation

Telephone: 916-323-1779

Oil and Gas well locations in the state.

California Earthquake Fault Lines

Source: California Division of Mines and Geology

The fault lines displayed on EDR's Topographic map are digitized quaternary fault lines prepared in 1975 by the United State Geological Survey. Additional information (also from 1975) regarding activity at specific fault lines comes from California's Preliminary Fault Activity Map prepared by the California Division of Mines and Geology.

RADON

State Database: CA Radon

Source: Department of Public Health

Telephone: 916-210-8558

Radon Database for California

Area Radon Information

Source: USGS

Telephone: 703-356-4020

The National Radon Database has been developed by the U.S. Environmental Protection Agency (USEPA) and is a compilation of the EPA/State Residential Radon Survey and the National Residential Radon Survey. The study covers the years 1986 - 1992. Where necessary data has been supplemented by information collected at private sources such as universities and research institutions.

PHYSICAL SETTING SOURCE RECORDS SEARCHED

EPA Radon Zones

Source: EPA

Telephone: 703-356-4020

Sections 307 & 309 of IRAA directed EPA to list and identify areas of U.S. with the potential for elevated indoor radon levels.

OTHER

Airport Landing Facilities: Private and public use landing facilities

Source: Federal Aviation Administration, 800-457-6656

Epicenters: World earthquake epicenters, Richter 5 or greater

Source: Department of Commerce, National Oceanic and Atmospheric Administration

California Earthquake Fault Lines: The fault lines displayed on EDR's Topographic map are digitized quaternary fault lines, prepared in 1975 by the United State Geological Survey. Additional information (also from 1975) regarding activity at specific fault lines comes from California's Preliminary Fault Activity Map prepared by the California Division of Mines and Geology.

STREET AND ADDRESS INFORMATION

© 2015 TomTom North America, Inc. All rights reserved. This material is proprietary and the subject of copyright protection and other intellectual property rights owned by or licensed to Tele Atlas North America, Inc. The use of this material is subject to the terms of a license agreement. You will be held liable for any unauthorized copying or disclosure of this material.

APPENDIX D: QUALIFICATIONS/INSURANCE

Education

BS, Environmental Science, University of California at Riverside
MS, Geological Sciences, University of California at Riverside

Training

OSHA 40-Hour Hazardous Waste Operations & Emergency Responder (HAZWOPER)
OSHA 10-Hour HAZWOPER

Highlights

5 years of experience with Phase I Environmental Site Assessments
5 years of experience with Phase II Environmental Site Assessments/subsurface investigations
5 years of experience with water quality monitoring services for constructed wetlands in Southern California

Experience Summary

Ms. Medzhibovsky serves as a Project Scientist for Partner Engineering and Science, Inc. (Partner), where she is responsible for performing Phase I Environmental Site Assessments (ESAs) in accordance with the American Society of Testing and Materials (ASTM) E1527-13 standards and the US Environmental Protection Agency's All Appropriate Inquiry (AAI) requirements. Ms. Medzhibovsky brings over five years of experience providing environmental due diligence services for various commercial real estate and transportation projects.

Prior to joining Partner, Ms. Medzhibovsky has served as the due diligence lead for a range of real estate development clients and California Department of Transportation (Caltrans) transportation design projects throughout Southern California. Ms. Medzhibovsky has experience managing Phase II ESA investigations, including soil, soil vapor, low-flow groundwater sampling, and aerially Deposited Lead (ADL) studies. Other noteworthy experience includes management of performance monitoring for constructed wetlands in Southern California and geotechnical investigation support, including borehole logging and drafting of boring logs in gINT.

Ms. Medzhibovsky has authored and co-authored several research publications in soil science, water policy, and agriculture.

Project Experience

Phase I Environmental Site Assessments, Various Property Types, Southern California. Ms. Medzhibovsky has performed hundreds of due diligence assessments (Phase I ESAs, Initial Site Assessments [ISAs], Transaction Screens, and Peer-Reviews) for a variety of property types, including amusements parks, airports, oil tank farms, dry cleaners, newspaper production facilities, auto repair facilities, gasoline stations, multi-family residences, commercial office buildings, and retail shopping centers, among others. Noteworthy projects include the North Side Support Facilities of San Diego International Airport and Holly Lane oil tank farm in Huntington Beach, California.

Initial Site Assessments and Aerially Deposited Lead Studies, Various Transportation Projects, Southern California. Ms. Medzhibovsky has performed several due diligence assessments and Aerially Deposited Lead (ADL) studies for transportation projects in Southern California. Noteworthy projects include Omnitrans

West Valley Connector Corridor; Interstate (I)-405 Improvement Project; I-605/Valley Boulevard Interchange Improvement Project; I-10 Corridor; I-10 Grove Street Interchange Improvements Project; and Cajalco Road Widening and Safety Enhancement Project.

Site Mitigation, Various Locations, Southern California. Ms. Medzhibovsky has supported over 50 site investigation projects, including soil, soil vapor, and groundwater sampling for Phase II subsurface investigations and preliminary human health risk assessment screenings. Noteworthy projects include the North Side Support Facilities of San Diego International Airport and Ennis Sand Mine in Lakeside, California.

Geotechnical Investigations, Various Locations, Southern California. Ms. Medzhibovsky has supported multiple geotechnical investigations in Southern California, including oversight of drilling activities, soil sampling, logging of soil borings, and drafting of boring logs in gINT. Noteworthy projects include River Place Residential Project Pavilion and Automated People Mover Project, Los Angeles International Airport.

Performance Monitoring, Mill Creek Wetlands, Ontario, California. Ms. Medzhibovsky managed and oversaw performance monitoring activities conducted to support the water quality monitoring plan for the Mill Creek Wetlands. The constructed wetlands were developed to treat stormwater and dry weather flows from a 77 square-mile watershed and periodic wastewater discharges from the Inland Empire Utilities Agency.

Affiliations

Women in Transportation, Inland Empire Chapter (WTS-IE)

Publications

Frisbie, J.A., R.C. Graham and B.D. Lee. A plaster cast method for determining soil bulk density. Soil Science. 179:2. 2014. Ms. Medzhibovsky co-researched a new method of determining soil bulk density for soils with loose consistency using dental plaster to serve as a proxy for soil volume. Results of her research indicated that soil bulk density results did not differ significantly from traditional methods of determining soil bulk density. The Plaster Cast Method introduced a simple approach to determining the volume of soils that, by nature of their loose consistency, were difficult to measure.

Dinar, A., D.F. Larson and J.A. Frisbie. Clean Development Mechanism agricultural methodologies could help California to achieve AB 32 goals. California Agriculture 66:137-143. 2012. Ms. Medzhibovsky co-researched how carbon emissions and carbon offsets could be more efficiently realized under Assembly Bill 32, otherwise known as California's Global Warming Solutions Act, by utilizing existing technologies currently employed under the Kyoto Protocol's Clean Development Mechanism (CDM). Her work introduced a solution to a data gap that existed in calculating carbon emissions and offsets in California's agricultural sector and methodologies of calculating agricultural carbon emissions and offsets employed under the CDM.

Dinar, A., D.F. Larson and J.A. Frisbie. Agriculture and the Clean Development Mechanism. World Bank Policy Research Working Paper No. 5621. 2011. Ms. Medzhibovsky co-researched how carbon emissions and carbon offsets could be more efficiently realized under Assembly Bill 32, otherwise known as California's Global Warming Solutions Act, by utilizing existing technologies currently employed under the Kyoto Protocol's Clean Development Mechanism (CDM). Her work introduced a solution to a data gap that existed

in calculating carbon emissions and offsets in California's agricultural sector and methodologies of calculating agricultural carbon emissions and offsets employed under the CDM.

Larson, D.F., A. Dinar and J.A. Frisbie. The present and future role of agricultural projects under the Clean Development Mechanism. pp. 292-326 in A. Dinar and D.F. Larson (eds.) Handbook on climate change and agriculture. Edward Elgar Publishing, Northampton. 2011. Ms. Medzhibovsky co-researched how carbon emissions and carbon offsets could be more efficiently realized under Assembly Bill 32, otherwise known as California's Global Warming Solutions Act, by utilizing existing technologies currently employed under the Kyoto Protocol's Clean Development Mechanism (CDM). Her work introduced a solution to a data gap that existed in calculating carbon emissions and offsets in California's agricultural sector and methodologies of calculating agricultural carbon emissions and offsets employed under the CDM.

Graham, R.C., E.W. Blake, A.M. Boner, J.H. Blanchard and J.A. Frisbie. A Gelisol near White Mountain Peak, California. Soil Survey Horizons. 51:56-58. 2010. Ms. Medzhibovsky was part of a research team that discovered California's first recorded gelisol. Gelisols are soils that contain permafrost near the soil surface and are typically found in the Arctic and Antarctic, as well as at extremely high elevations. White Mountain Peak is located at 14,252 feet in elevation.

Contact

amedzhibovsky@partneresi.com

Education

B.S., Biology, Southern Connecticut State University
M.A., Elementary Education, Lesley University

Training

EPA 24-hour AHERA Inspector training
CT, MA and NY Lead Inspector and Risk Assessor training
XRF lead paint analyzer training
40-Hour OSHA HAZWOPER

Highlights

Over 28 years in the environmental consulting industry
26 years performing and managing Phase I ESAs
15 years providing Phase I ESA training
12 years performing asbestos and lead paint inspections, Phase II and III subsurface investigations, soil gas surveys and indoor air quality surveys

Experience Summary

Mr. Rutkowski is the East Coast Environmental Technical Director and is in charge of the company's Phase I ESA Training Program. Mr. Rutkowski provides senior review expertise and staff training to ensure ASTM and AAI compliance and satisfaction of client requirements for Phase I ESAs, TSAs and desktop reviews. His responsibilities include: project oversight, staff and contractor supervision, employee training and technical assistance, report review, and client management. In addition, he is responsible for establishing and implementing environmental due diligence policy and procedure, template modification, and research and development of resources to improve the quality and efficiency of Partner's reports and staff.

Mr. Rutkowski has served as a senior project manager on numerous Phase I, II and III environmental site assessments, remediation and monitoring projects, asbestos inspections, lead paint inspections, radon surveys, and HUD, Fannie Mae, Freddie Mac and Brownfield property assessments. He has worked on projects nationwide, as well as in Canada, Puerto Rico and the Dominican Republic, for numerous types of clients, including lenders, real estate equity investors, commercial and industrial firms, telecom companies and municipal, state and federal agencies. Other duties include: setting Partner's environmental due diligence policy and procedures; report writing; proposal and work plan preparation; written and verbal presentation; budget management; providing regulatory expertise; client and regulatory agency interaction; and company representation.

Project Experience

Environmental Site Assessments

Managed and conducted numerous Phase I ESAs and TSAs on: multi-family properties; commercial office buildings; retail shopping centers; gasoline service stations; hotels; dry cleaning plants; auto repair and auto body shops; industrial facilities; telecom facilities; and undeveloped and watershed properties throughout the U.S. Included among these were ESAs on watershed lands in upstate New York, on a number of hotel properties in the Midwest for two major hotel chains, and on numerous U.S. Post Office properties in the Northeast.

Phase II Subsurface Investigations

Conducted numerous Phase II subsurface investigations and long-term groundwater monitoring of gasoline service stations, dry cleaning plants, industrial facilities, auto repair facilities and government agency properties, including Brownfields sites, throughout New England, New York, New Jersey and Ohio.

Reviewed/evaluated Phase I, Phase II, and Phase III reports throughout the U.S., Puerto Rico, Canada and the Dominican Republic.

Industrial Hygiene

Conducted asbestos and lead paint inspections and asbestos and lead paint abatement monitoring on numerous properties in Connecticut, Massachusetts, New York and Virginia. Among these projects were a comprehensive lead inspection of a Virginia military base and a three-week round the clock emergency asbestos abatement monitoring project inside a section of the New York City subway system.

Telecom

Performed Radio Frequency (RF) Modeling and prepared reports for numerous telecom facilities in the Northeast and Mid-Atlantic.

Contact

srutkowski@partneresi.com

Education

Bachelor of Arts, Public Administration & Economics, San Diego State University
Executive MBA Program, 2000-2003

Highlights

Over 20 years of experience in the environmental and engineering consulting industry
Property Condition Assessments (PCAs)
Fannie Mae, Freddie Mac, and HUD due diligence

Experience Summary

Mr. Lambson is a true veteran of the commercial real estate services industry. He has over 20 years of experience managing and performing environmental and engineering consulting projects on a national level. Mr. Lambson serves as a Principal for Partner and is located in Partner's San Diego County office. Mr. Lambson currently provides client management and consulting to a nationwide client base and specializes in advising "equity" clients during the acquisition phase of commercial property transactions in the U.S., Mexico, and Canada.

Mr. Lambson has assisted clients on over 10,000 commercial real estate transactions throughout his career. His due diligence resume includes experience at all levels, and includes advising REITs, developers, property managers, retail companies, commercial real estate brokers, mortgage brokers, attorneys, lenders, universities, and real estate investment groups with the following nationwide services:

- Property Condition Assessments (PCAs)
- Individual Building System Inspections for Roof, Mechanical Electrical Plumbing (MEP), Elevator, Structure, Façade, and ADA/Accessibility
- Phase I Environmental Site Assessments (ESAs)
- Phase II Subsurface Investigations (Soil and groundwater sampling and analysis)
- Phase III Environmental Remediation Services
- Asbestos, Lead, Radon, Mold Sampling
- Seismic and Structural Assessments (PMLs)
- Energy Audits, Benchmarking, AB1103 Energy Disclosure, and LEED-related services
- Hydrology, Water Conservation and Efficiency
- Fannie Mae / Freddie Mac / HUD Due Diligence
- Geotechnical and Soils Reports
- Zoning Reports
- ALTA Surveys

Building Sciences

Property Condition Assessment, MEP Report, Roof Report, Elevator Report, Structural and Seismic Assessment for a high-profile Class A office campus acquisition in the San Francisco Bay Area

ADA Compliance and Accessibility Reviews for a national bank branch portfolio

Fannie Mae Property Condition / Physical Needs Assessment services for a 5400-unit multifamily portfolio in Nevada

Environmental Assessments

Phase I and Phase II Environmental Assessments for a 75-acre aerospace facility in the Northwest United States

Over 500 Phase I Environmental Site Assessments for a national fast-food chain

Environmental consulting for over 1 million acres of desert land in California, Nevada, and Arizona

Land Surveys

ALTA Surveys for 2400-unit apartment portfolio in the Midwest

Multi-Site Portfolios

113-site office portfolio acquisition for a national REIT

122-site hotel portfolio for a national lending institution

55-site hotel portfolio acquisition for a private investment group

68-site healthcare portfolio acquisition for a national REIT

50-site country club/golf course acquisition for a private investment group

Energy and Water Efficiency

Energy & Water consulting for a national property owner that operates and manages 30 retail and office centers on the West Coast and Texas

Affiliations

National Association of Real Estate Investment Trusts (NAREIT)

International Council of Shopping Centers (ICSC)

U.S Green Building Council (USGBC)

Society of Industrial and Office Realtors, San Diego County (SIOR)

National Association of Industrial & Office Parks, Southern California (NAIOP)

San Diego Habitat Conservancy, Board of Directors. 2010 - 2014

Speaking

Bisnow Conference, Panel Moderator, La Jolla, CA, October 2014. Moderated panel on Southern California Real Estate Trends.

Globestreet, ICSC Western States Conference, San Diego, CA May 2013. Video interview regarding retail real estate trends and due diligence.

Publications

Shopping Centers Today, 2010. Authored article on LEED applications for shopping centers and retail assets.

Contact

mlambson@partneresi.com