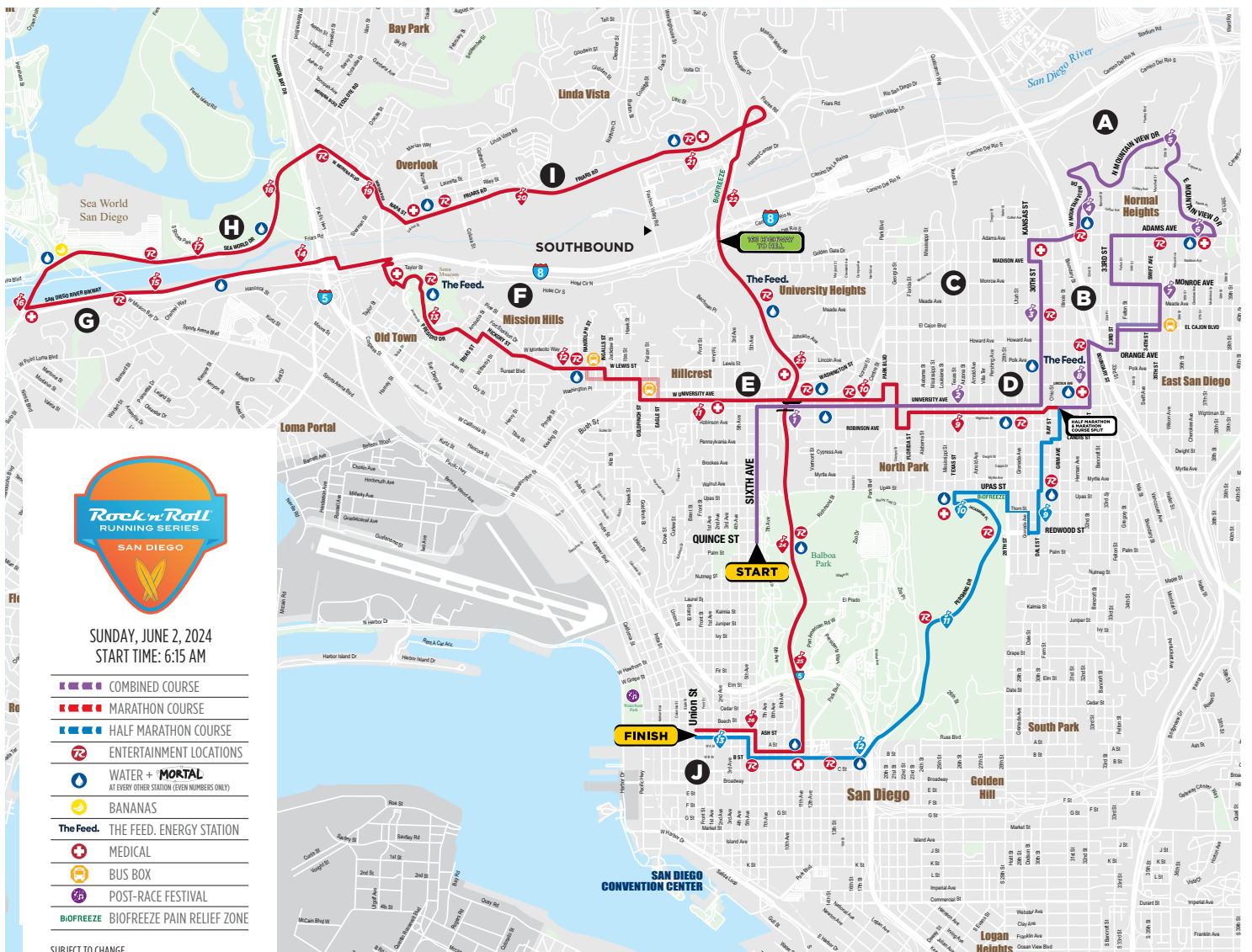


ROAD CLOSURES AND ALTERNATE ROUTES - SUNDAY, JUNE 2, 2024

Roads will reopen as last participant passes and course materials are removed. For a complete list of road closures, times and event information, visit the website.

Area Code	Area Name	Time	Access Notes. For Detailed access maps for the areas listed below, please visit the website. RunRocknRoll.com/community-impact
A	North of Adams and Mountain View	5:30 AM - 10:15 AM	OUTBOUND: Use the WB access lane on Mt. View. Turn left on Park. Turn right on Washington St to access SB SR-163 OR use NB Texas St to access I-8 INBOUND: Approach using WB Adams Ave. Turn right on Mountain View to enter WB access lane. Turn right on Adams to continue to access vehicle access lane.
B	Normal Heights	5:30 AM - 10:15 AM	OUTBOUND: North of El Cajon Blvd -Travel towards Bancroft St and turn on WB Madison Ave. Turn right to enter NB I-805 OR travel south on Bancroft St, turn right on Meade, left on Illinois St and left on El Cajon Blvd to enter SBI-805 . South of El Cajon Blvd- Travel towards EB El Cajon Blvd. Turn left to enter NB I-805 or turn right to enter SB I- 805. INBOUND: From SB I-805 , exit towards Madison Ave/Adams Ave. Turn left on Ohio St. For inbound access NORTHEAST OF EL CAJON AND I-805: Turn left on Meade, left on Bancroft, and continue north. For inbound access SOUTH OF EL CAJON , continue south on Ohio St. After 9 am, the off ramp from I-805 to El Cajon will be open.
C	North Park/ University Heights	5:30 AM - 11:00 AM	OUTBOUND: Travel towards Texas St and head north on Texas St to reach I-8 E/W. INBOUND: Use I-8 to Texas St. Turn south on Texas St to enter the area.
D	S. North Park -East of Florida/South of University	5:30 AM - 10:30 AM	OUTBOUND: Travel towards Alabama St, turn south. Turn right on Morley Field Dr, turn right on Park Blvd, left on Robinson and left to enter SB SR-163 OR from Morley Field Dr, turn left onto Park Blvd and continue south. Turn right to enter SB I-5 or continue south, turn right on B St, and right on 11th St to enter NB I-5. INBOUND: Use SB SR-163 and exit to Park Blvd, turn left on Park Blvd to enter the area. AFTER 8:15 AM: Use EB Robinson Ave to enter the area.
E	Hillcrest - South of University/ West of Florida	5:30 AM - 11:00 AM	OUTBOUND: Travel towards Robinson Ave to enter SB SR-163 OR use Park Blvd south and turn right to enter SB I-5 or continue south, turn right on B St, and right on 11th St to enter NB I-5. INBOUND: Use SB SR-163 and exit to Park Blvd. Turn left on Park Blvd to enter the area. AFTER 8:00 AM 6th Ave will reopen to cross traffic on Robinson St. and Laurel St.
F	Mission Hills	5:30 AM - 11:30 AM	OUTBOUND: Travel SB on Lark St. Continue west to enter I-5 north or south. INBOUND: Use SB SR-163. Exit to 6th Ave, turn right on 5th and then left on Washington St OR from I-5, exit Washington St, turn north onto San Diego Ave, right onto Pringle St, left onto Washington Pl, and left onto Lark St to enter the area.
G	San Diego River Bikeway	5:30 AM - 12:00 PM	Enter I-5 via Old Town to exit the area and head north.
H	Sunset Cliffs/Sea World Drive	5:30 AM - 12:30 PM	INBOUND: All Westbound/Southbound access will remain open. OUTBOUND: To exit area use W. Point Loma Blvd
I	Friar's Rd/Mission Valley	6:00 AM - 1:15 PM	For mall access: use SB Frazee RD to Mission Center Rd. For WB Friars use the 163 NB detour to Genesse Ave to SB Ulrich.
J	Downtown	5:30 AM - 3:15 PM	For easiest access in and out of the downtown area, use Harbor Dr, Pacific Highway or Imperial Blvd to access I-5 or SR-94 for east/west access. Expect delays and heavy traffic near the Waterfront.
	Airport Access	ALL Day	Use I-5 to and from San Diego International Airport. For more details, please visit the website.



COURSE MAP

For more information: RunRocknRoll.com/community-impact
community.cgi@ironman.com

Information Priority List For Individuals Presenting Special Event Proposals To the Balboa Park Committee: Presentations Will Be Limited to 5 Minutes

1. Name of Event:
2. When:
 - a. Date(s) and Times of set-up:
 - b. Date(s) and Times of event:
 - c. Dates(s) and Times of breakdown:
 - d. During the Moratorium (Memorial Day – Labor Day): Yes No
3. Location (Provide map(s) showing location & site plan):
 - a. Road Closure(s): Yes No List Closure(s)
 - b. Parking Lot Closure(s): Yes No List Closure(s)
 - c. Bridge Closure: Yes No
4. Estimated Attendance:
5. Amplified Music: Yes No
 - a. Other prolonged noise impacts? Yes No
 - b. Acts on a local or national level? Yes No Name of Act:
 - c. When do you plan to conduct event sound checks?
6. Do you plan to apply for an Alcohol Permit? Yes No
7. Partnering with a park entity? Yes No
 - a. Which one(s)?
8. Public Benefit Non-Profit? Yes No
9. Have completed noticing Park Institutions? Yes No
10. Are there performances at the following:
 - a. Old Globe: Yes No Unsure
 - b. Organ Pavilion: Yes No Unsure
11. Other special event of more than 500 people occurring concurrently? Yes No
 - a. Location(s) in the Park?
12. Will you be making a donation to Balboa Park, a facility or institution located in the Park or outside the Park? Yes No a. How much: b. Who:
13. Describe unique event feature not covered above?

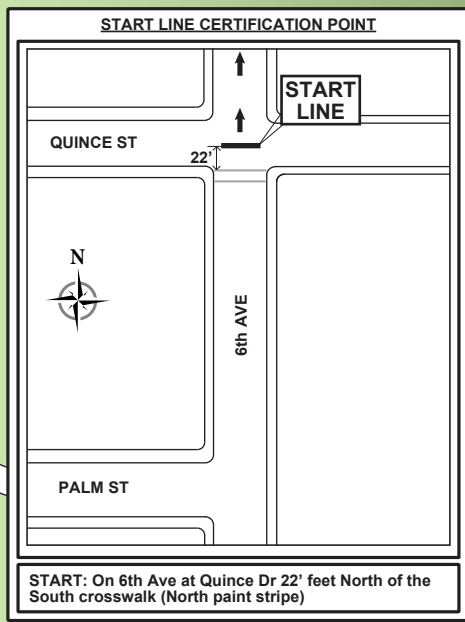
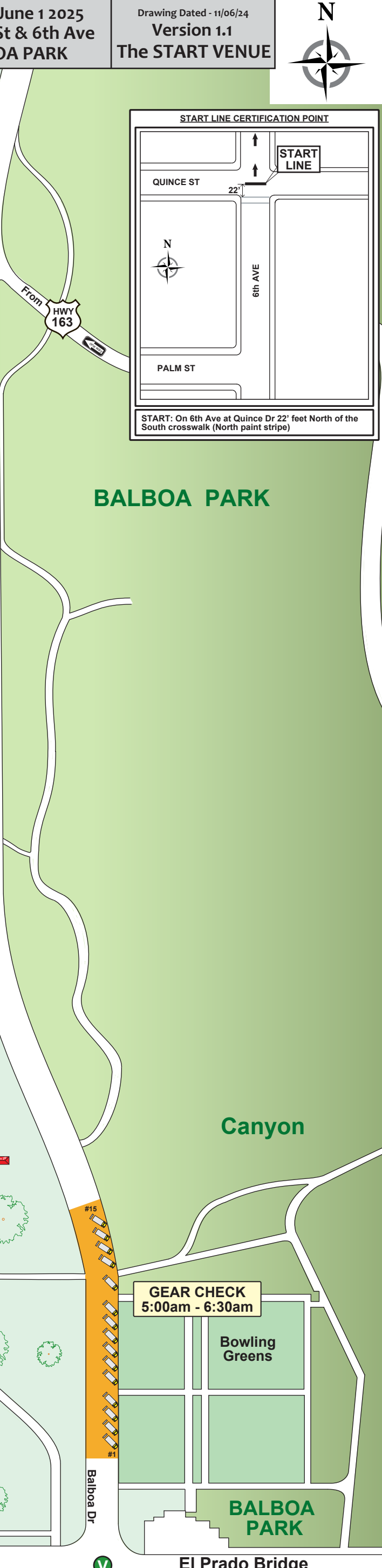
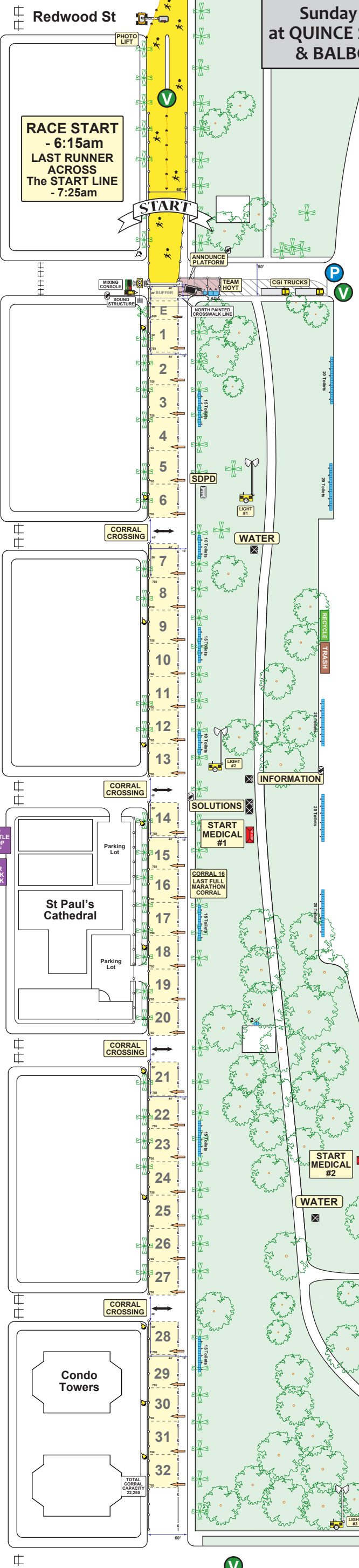

Information Priority List For Individuals Presenting Special Event Proposals To the Balboa Park Committee: Presentations Will Be Limited to 5 Minutes

1. Name of Event:
2. When:
 - a. Date(s) and Times of set-up:
 - b. Date(s) and Times of event:
 - c. Dates(s) and Times of breakdown:
 - d. During the Moratorium (Memorial Day – Labor Day): Yes No
3. Location (Provide map(s) showing location & site plan):
 - a. Road Closure(s): Yes No List Closure(s)
 - b. Parking Lot Closure(s): Yes No List Closure(s)
 - c. Bridge Closure: Yes No
4. Estimated Attendance:
5. Amplified Music: Yes No
 - a. Other prolonged noise impacts? Yes No
 - b. Acts on a local or national level? Yes No Name of Act:
 - c. When do you plan to conduct event sound checks?
6. Do you plan to apply for an Alcohol Permit? Yes No
7. Partnering with a park entity? Yes No
 - a. Which one(s)?
8. Public Benefit Non-Profit? Yes No
9. Have completed noticing Park Institutions? Yes No
10. Are there performances at the following:
 - a. Old Globe: Yes No Unsure
 - b. Organ Pavilion: Yes No Unsure
11. Other special event of more than 500 people occurring concurrently? Yes No
 - a. Location(s) in the Park?
12. Will you be making a donation to Balboa Park, a facility or institution located in the Park or outside the Park? Yes No
 - a. How much:
 - b. Who:
13. Describe unique event feature not covered above?



Sunday June 1 2025
at QUINCE St & 6th Ave
& BALBOA PARK

Drawing Dated - 11/06/24
Version 1.1
The START VENUE



- Legend**
- COURSE
 - CORRALS
 - VIP
 - OPERATIONAL AREAS
 - GEAR CHECK
 - MEDICAL TENT
 - POLICE POSITION
 - VOLUNTEER POSITION
 - 4' FENCE
 - 6' FENCE
 - DELINEATORS
 - TOILETS w/Door Direction
 - AUDIO SPEAKERS
 - GENERATOR
 - TRASH CONTAINER
 - RECYCLE CONTAINER



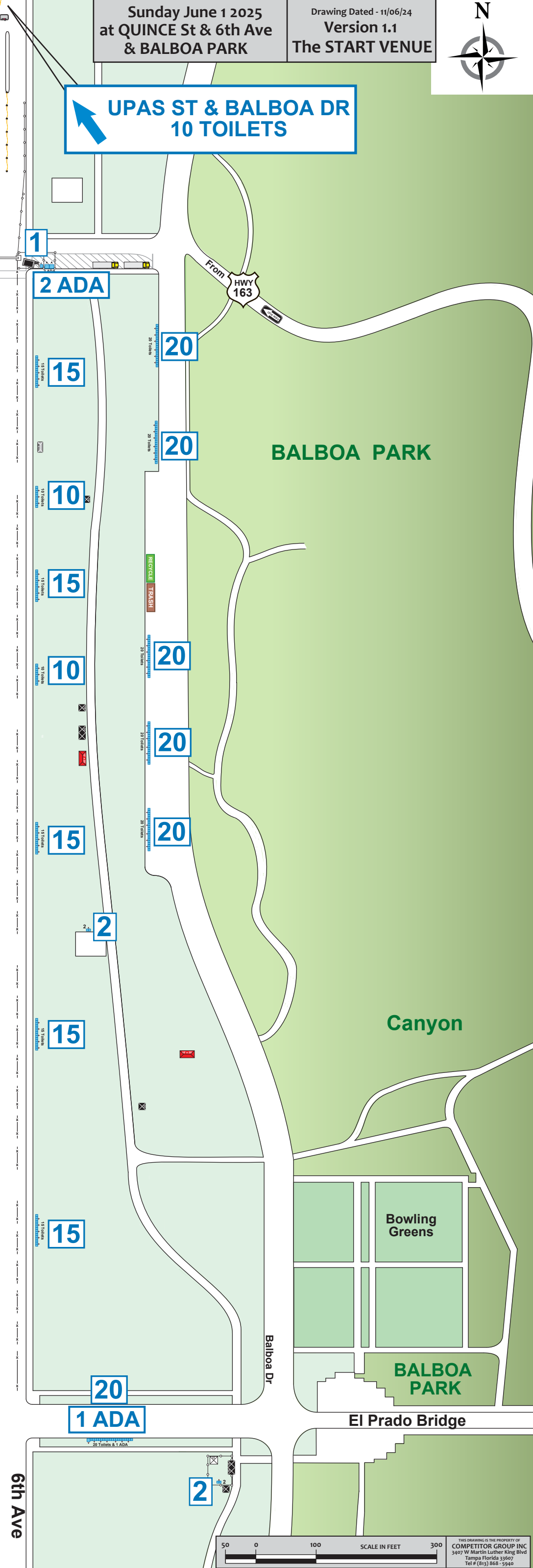
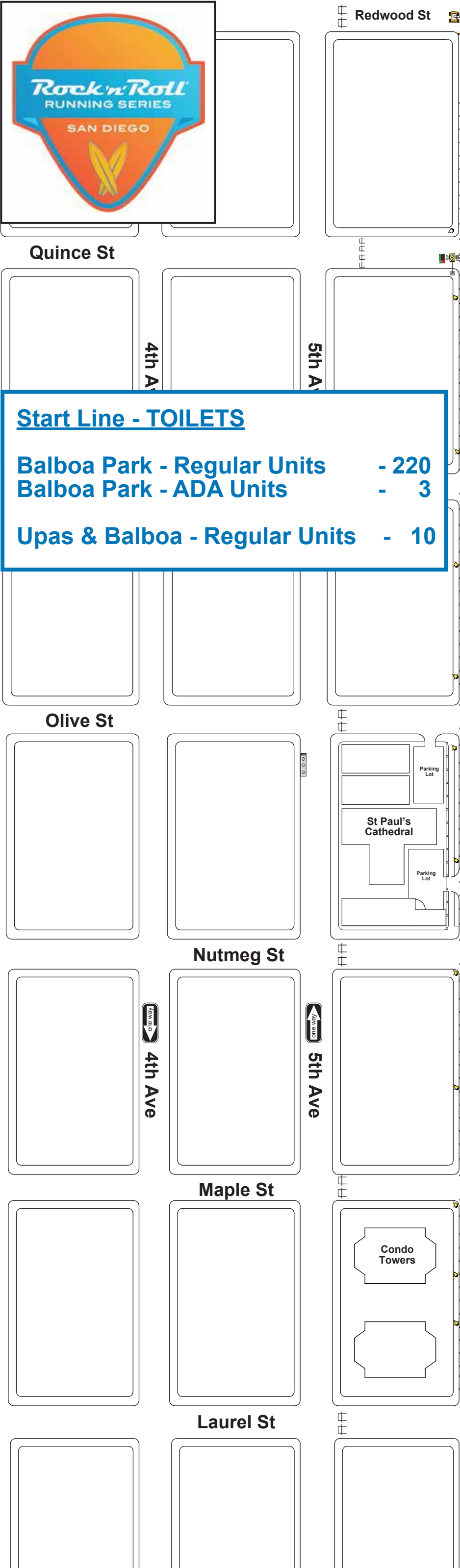
Sunday June 1 2025
at QUINCE St & 6th Ave
& BALBOA PARK

Drawing Dated - 11/06/24
Version 1.1
The START VENUE



UPAS ST & BALBOA DR
10 TOILETS

Start Line - TOILETS	
Balboa Park - Regular Units	- 220
Balboa Park - ADA Units	- 3
Upas & Balboa - Regular Units	- 10





Sunday June 1 2025
at QUINCE St & 6th Ave
& BALBOA PARK

Drawing Dated - 11/06/24
Version 1.1
The START VENUE



Redwood St

STREET WIDTH 60'

STREET WIDTH 50'

START LINE

20' EMERGENCY LANE

Quince St

4th Ave

5th Ave

From HWY 163

BALBOA PARK

Palm St

CORRALS E - 32
4' Fence
Loose Linked
Area - 81,400sq'
32 x 10' Corral Gates
10 x 40' Emergency
Exit Gates

Olive St

St Paul's Cathedral

Nutmeg St

4th Ave

5th Ave

Canyon

Maple St

Condo Towers

STREET WIDTH 60'

STREET WIDTH 40'

Bowling Greens

BALBOA

VOL CHECK IN
4' Fence
Loose Linked
Area - 2,500sq'
1 x 10' Gate

Laurel St

6th Ave

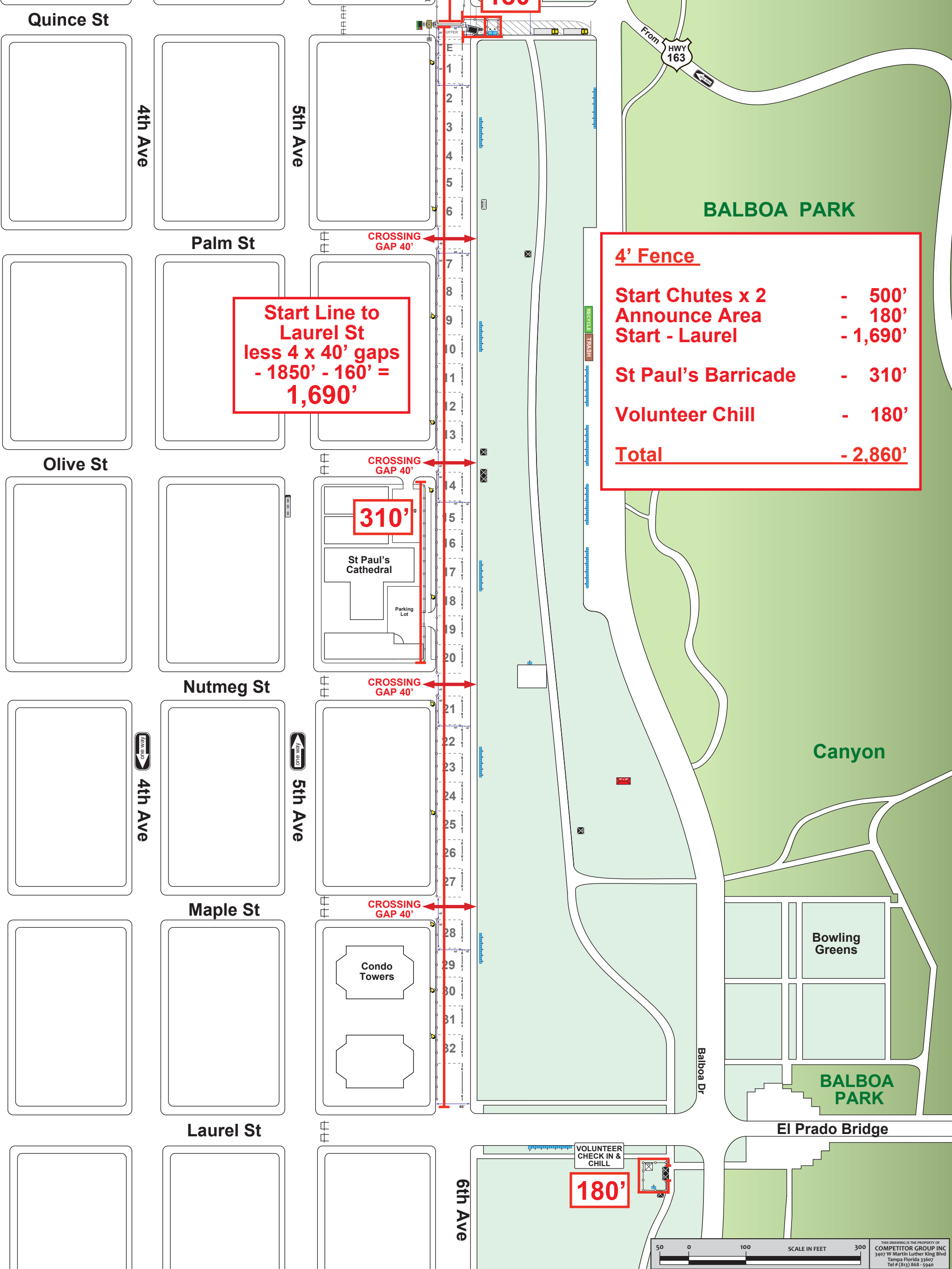


THIS DRAWING IS THE PROPERTY OF
COMPETITOR GROUP INC
3407 W Martin Luther King Blvd
Tampa Florida 33607
Tel # (813) 868-5940



Sunday June 1 2025
at QUINCE St & 6th Ave
& BALBOA PARK

Drawing Dated - 11/06/24
Version 1.1
The START VENUE



**250'
x 2**

180'

**Start Line to
Laurel St
less 4 x 40' gaps
- 1850' - 160' =
1,690'**

4' Fence	
Start Chutes x 2	- 500'
Announce Area	- 180'
Start - Laurel	- 1,690'
St Paul's Barricade	- 310'
Volunteer Chill	- 180'
Total	- 2,860'

310'

180'



THIS DRAWING IS THE PROPERTY OF
COMPETITOR GROUP INC
3407 W Martin Luther King Blvd
Tampa Florida 33607
Tel # (813) 868-5940



Sunday June 1 2025
at QUINCE St & 6th Ave
& BALBOA PARK

Drawing Dated - 11/06/24
Version 1.1
The START VENUE



Quince St

4th Ave

5th Ave

Palm St

Olive St

4th Ave

5th Ave

Nutmeg St

Maple St

Laurel St

Redwood St

1
2
3
4
5
6
7
8
9
10
11
12
13
14
15
16
17
18
19
20
21
22
23
24
25
26
27
28
29
30
31
32

Corrals E - 6
with 6 gates
360'

Corrals 7 - 13
with 6 gates
360'

Corrals 14 - 20
with 6 gates
360'

Corrals 21 - 27
with 6 gates
360'

Corral 28 - Laurel St
with 5 gates
324'

BALBOA PARK

6' Fence	
Corrals E - 6	- 360'
Corrals 7 - 13	- 360'
Corrals 14 - 20	- 360'
Corrals 21 - 27	- 360'
Corral 28 - Laurel	- 324'
Total	- 1,764'

Canyon

Bowling Greens

BALBOA PARK

El Prado Bridge

6th Ave

Balboa Dr



THIS DRAWING IS THE PROPERTY OF
COMPETITOR GROUP INC
3407 W Martin Luther King Blvd
Tampa Florida 33607
Tel # (813) 868-5940



Rock 'n' Roll San Diego 5K Operational Timeline of Events

<u>Set-up Date</u>	Friday 5/30/2025	Setup Time	8AM	To	4PM
<u>Event Date</u>	Saturday 5/31/2025	Time of Use	5AM	To	11AM
<u>Clean-up Date</u>	Sunday 6/1/2025	Cleanup Time	10AM	To	2PM

Start Line Area: West side of President's Way (only need the road on Friday for setup/staging beginning at 8AM). South Parking Lot needed Saturday AM. Clean up of President's Way will begin immediately after the last runner starts the race at approximately 7:30AM. Roads can reopen immediately.

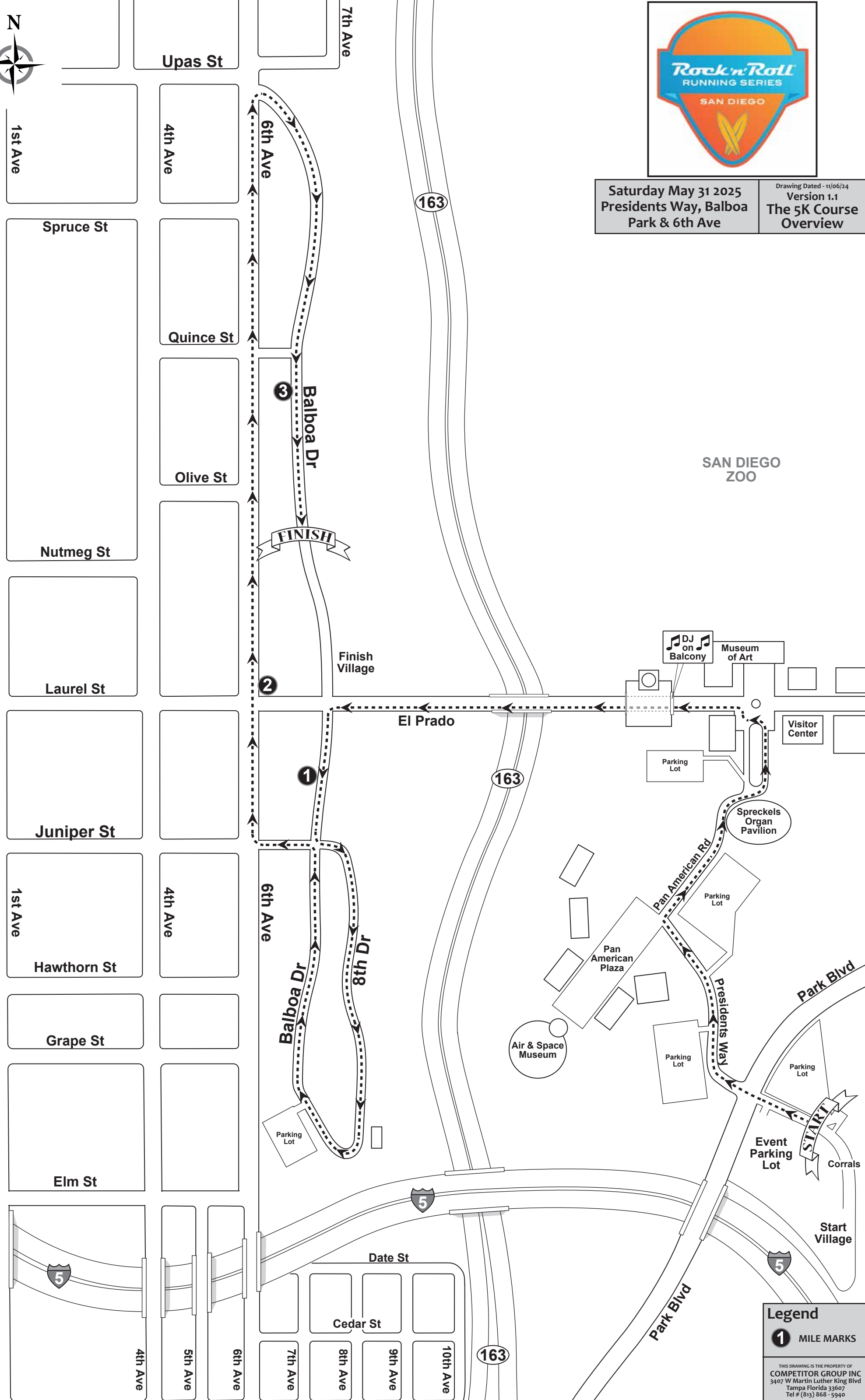
Finish Line Area: East side of Balboa Park on Balboa Dr. between Quince and El Prado.

Road Closures Attached and Runner Timeline please see attached!



Saturday May 31 2025
 Presidents Way, Balboa
 Park & 6th Ave

Drawing Dated - 11/06/24
 Version 1.1
 The 5K Course
 Overview



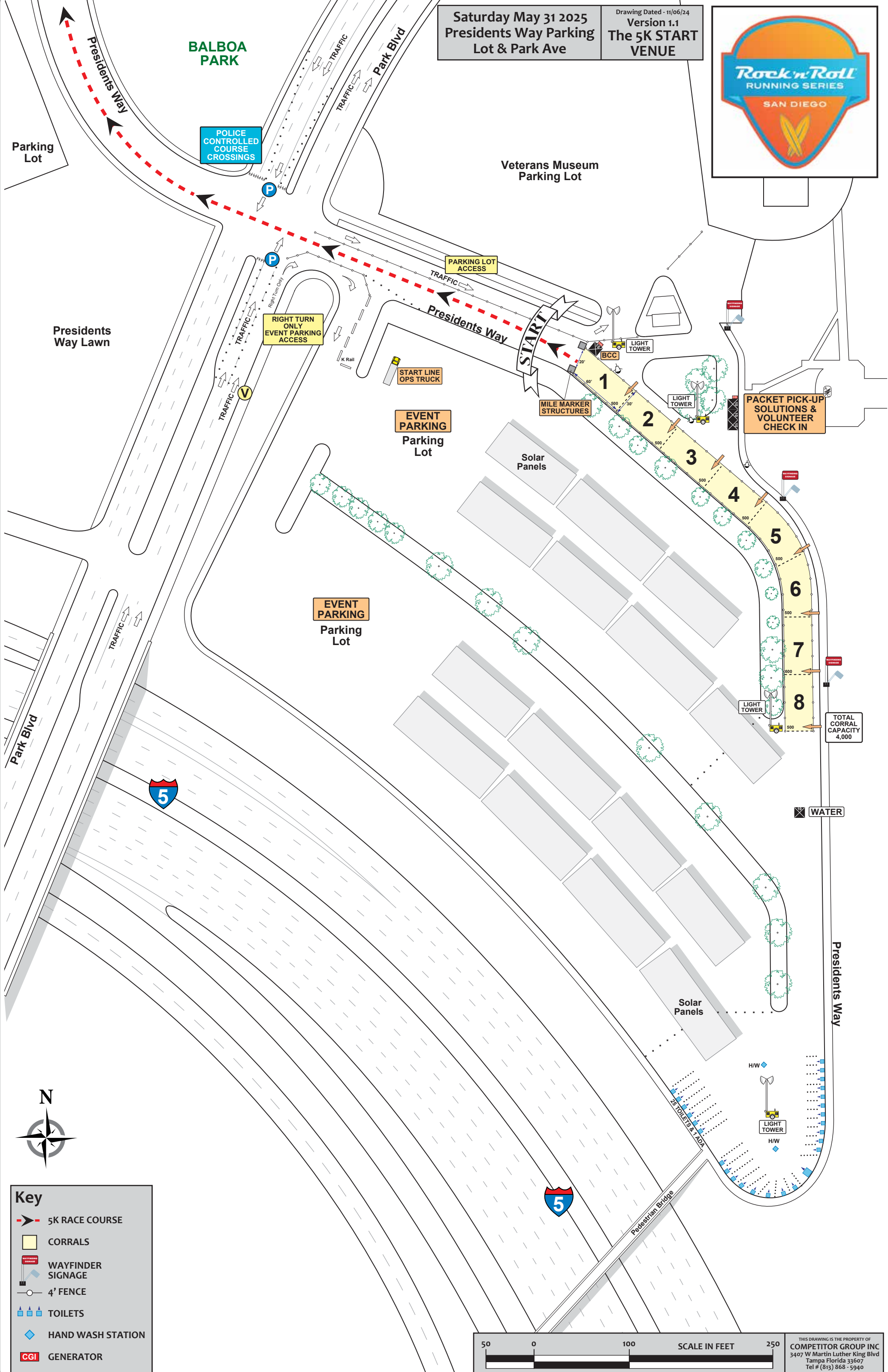
Legend

1 MILE MARKS

THIS DRAWING IS THE PROPERTY OF
 COMPETITOR GROUP INC
 3407 W Martin Luther King Blvd
 Tampa Florida 33607
 Tel # (813) 868 - 5940

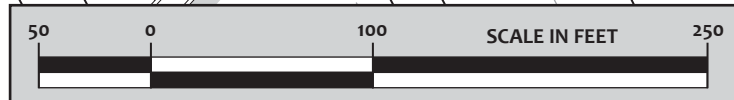
Saturday May 31 2025
Presidents Way Parking
Lot & Park Ave

Drawing Dated - 11/06/24
Version 1.1
The 5K START
VENUE



Key

- 5K RACE COURSE
- CORRALS
- WAYFINDER SIGNAGE
- 4' FENCE
- TOILETS
- HAND WASH STATION
- GENERATOR

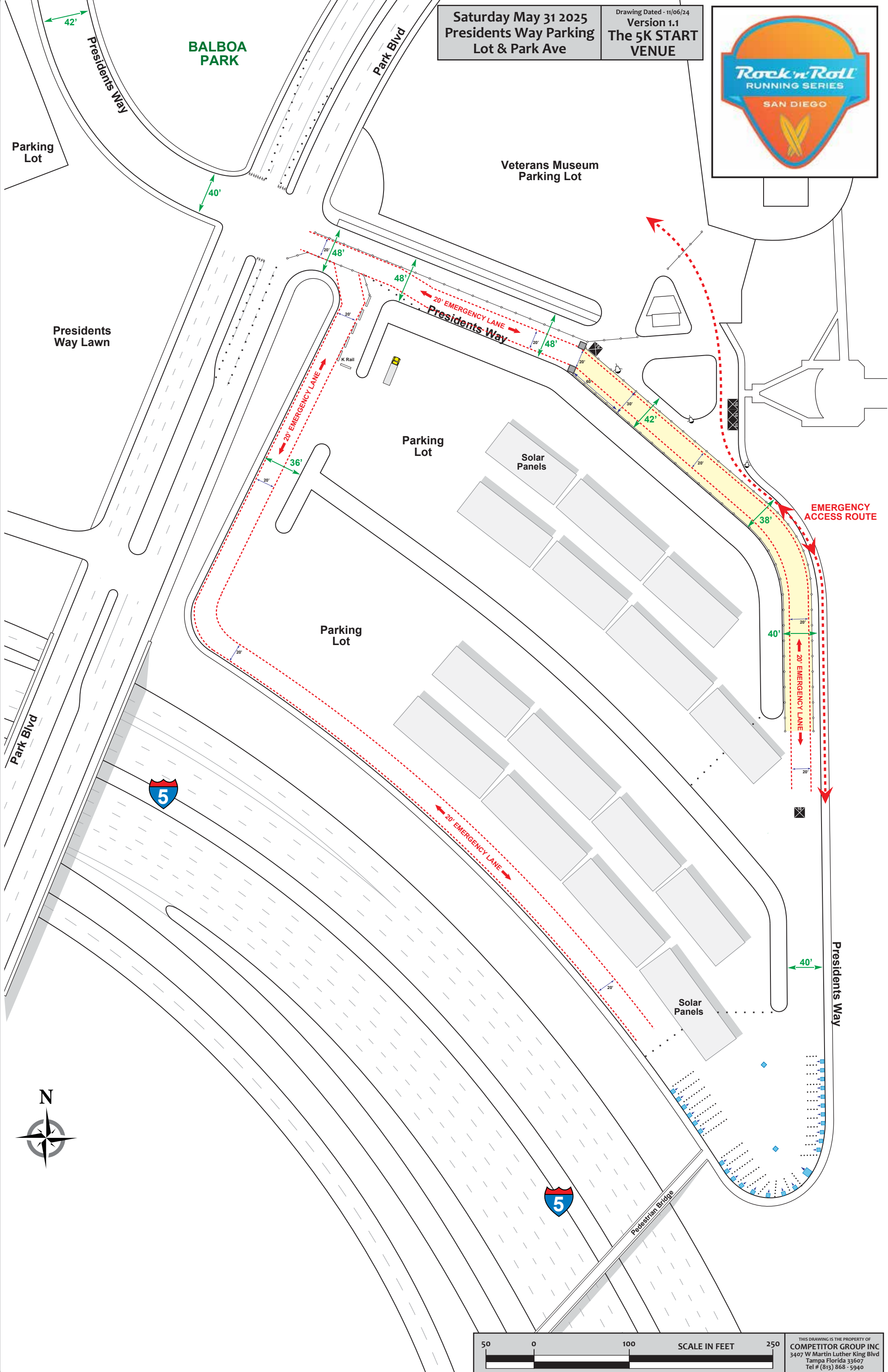


THIS DRAWING IS THE PROPERTY OF
COMPETITOR GROUP INC
3407 W Martin Luther King Blvd
Tampa Florida 33607
Tel # (813) 868 - 5940



Saturday May 31 2025
Presidents Way Parking
Lot & Park Ave

Drawing Dated - 11/06/24
Version 1.1
The 5K START
VENUE



BALBOA PARK

Veterans Museum
Parking Lot

Presidents
Way Lawn

Parking
Lot

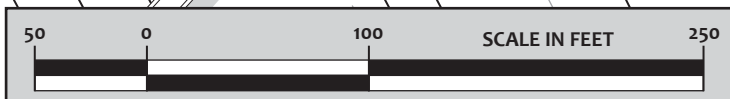
Parking
Lot

Solar
Panels

Solar
Panels

EMERGENCY
ACCESS ROUTE

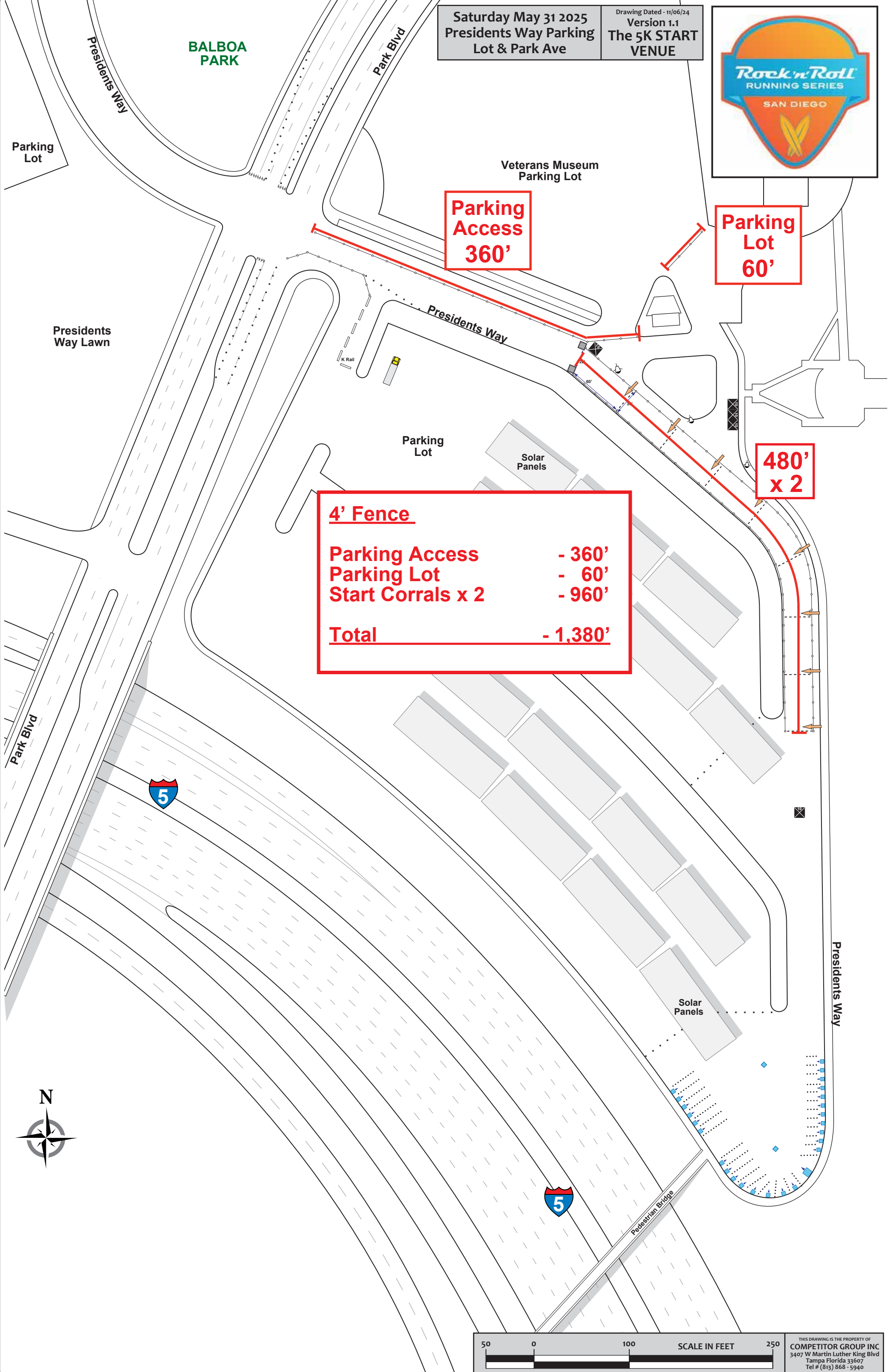
Presidents
Way



THIS DRAWING IS THE PROPERTY OF
COMPETITOR GROUP INC
3407 W Martin Luther King Blvd
Tampa Florida 33607
Tel # (813) 868 - 5940

Saturday May 31 2025
Presidents Way Parking
Lot & Park Ave

Drawing Dated - 11/06/24
Version 1.1
The 5K START
VENUE



**Parking
Access
360'**

**Parking
Lot
60'**

**480'
x 2**

<u>4' Fence</u>	
Parking Access	- 360'
Parking Lot	- 60'
Start Corrals x 2	- 960'
Total	- 1,380'

**BALBOA
PARK**

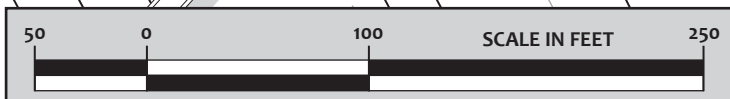
Veterans Museum
Parking Lot

Presidents
Way Lawn

Parking
Lot

Solar
Panels

Solar
Panels



THIS DRAWING IS THE PROPERTY OF
COMPETITOR GROUP INC
3407 W Martin Luther King Blvd
Tampa Florida 33607
Tel # (813) 868 - 5940



Saturday May 31 2025
at 6th Ave & Balboa Dr
in BALBOA PARK

Drawing Dated - 11/06/24
Version 1.1
The 5K
FINISH VENUE

6th Ave -
OPEN to
TRAFFIC

6th Ave -
OPEN to
TRAFFIC

6th Ave -
OPEN to
TRAFFIC

Olive St

St Paul's
Cathedral

Nutmeg St

Maple St

Condo
Towers

Laurel St

Parking Lot

Parking Lot

5K COURSE
Mile 1.9 - 2.2

5K COURSE
Mile 1.9 - 2.2

MILE
2

5K COURSE
Mile 1.9 - 2.2

FINISH

ANNOUNCER
& BCC

SPORTS
STATS

FINISH LINE
INFLATABLE

FINISH MEDICAL

MEDALS
(40')

WATER
(40')

FINISHER
PIX (60')

GRANOLA
BARS (30')

BANANAS
(30')

RUNNER
EXIT

5K
PHOTO
OP

FINISH LINE
DJ

BEER
GARDEN

GARDEN DIMENSIONS
Outer Fence - 80' x 80'
Inner Fence - 70' x 70'
Inner Area - 4,900sq'
Capacity - 326

ICE
TRUCK

Legend

- 5K RACE COURSE
- SECURE ZONE
- OPERATIONAL AREAS
- MEDICAL AREAS
- BEER GARDEN
- 4' EVENT FENCE
- TOILETS
- HAND WASH STATION
- GENERATOR

BALBOA
PARK

24 TOILETS & 1 ADA
HW

INFORMATION
& T SHIRT
EXCHANGE


VOLUNTEER
CHECK IN

RUSH
COFFEE

Bowling
Greens

El Prado Bridge

5K COURSE
Mile 0.9



THIS DRAWING IS THE PROPERTY OF
COMPETITOR GROUP INC
3407 W Martin Luther King Blvd
Tampa Florida 33607
Tel # (813) 868 - 5940



6th Ave

Olive St

Parking Lot

St Paul's Cathedral

Parking Lot

Nutmeg St

Maple St

Condo Towers

Laurel St

6th Ave



Saturday May 31 2025
at 6th Ave & Balboa Dr
in BALBOA PARK

Drawing Dated - 11/06/24
Version 1.1
The 5K
FINISH VENUE

FINISH LINE
4' Fence
Loose Linked
800sq'
2 x 10' Emergency
Access Gates

FINISH MEDICAL
4' Fence
Loose Linked
600sq'
1 x 10' Emergency
Access Gate

SECURE ZONE
4' Fence
Loose Linked
Area - 9,9 0sq'
2 x 20' Gates
8 x 10' Emergency
Access Gates

BEER GARDEN
- 4' Fence Loose Linked
Inner Area 70' x 70'
- 4,900sq'
Capacity - 326
2 x 10' Gates
2 x 10' Emergency Gates

HEINEKEN
BEER
GARDEN

BALBOA
PARK

Bowling
Greens

El Prado Bridge



THIS DRAWING IS THE PROPERTY OF
COMPETITOR GROUP INC
3407 W Martin Luther King Blvd
Tampa Florida 33607
Tel # (813) 868 - 5940



6th Ave

Olive St

Parking Lot

St Paul's Cathedral

Parking Lot

Nutmeg St

Maple St

Condo Towers

Laurel St

6th Ave



Saturday May 31 2025
at 6th Ave & Balboa Dr
in BALBOA PARK

Drawing Dated - 11/06/24
Version 1.1
The 5K
FINISH VENUE

130'
x 2

80'

40'

330'
x 2

BALBOA PARK

4' Fence	
Finish Chutes x 2	- 260'
Announce Area	- 80'
Finish Medical	- 40'
Secure Zone	- 660'
Beer Garden x 2	- 640'
R'n'R Row Gen	- 30'
Total	- 1,710'

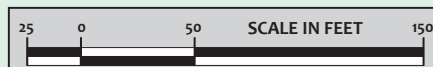
320'
x 2

30'

Bowling Greens

Balboa Dr

El Prado Bridge



THIS DRAWING IS THE PROPERTY OF
COMPETITOR GROUP INC
3407 W Martin Luther King Blvd
Tampa Florida 33607
Tel # (813) 868 - 5940

Rock 'n' Roll San Diego 5K- ROAD CLOSURES

STREET CLOSED	SIDE	FROM	TO	CLOSED	OPENED
Friday May 30, 2025					
Presidents Way (<i>Start Line Staging</i>)	Full Road	Park Blvd	East of Inspiration Point Parking	Fri 8:00 AM	Sat 9:00 AM
<i>Start Line Equipment staging begins on Friday May 30 at 8AM - Please note Inspiration Point Lots remain open for parking</i>					
Saturday May 31, 2025					
Presidents Way	Full Road	Park Blvd	Pan American Drive Rd E	6:30 AM	8:00 AM
Pan American Rd E	Full Road	Presidents Way	El Prado	6:30 AM	8:00 AM
El Prado	Full Road	Pan American Rd E	Sixth Ave	6:30 AM	8:00 AM
Balboa Drive	Full Road	El Prado/Laurel Street	Marston Point	5:00 AM	8:30 AM
Balboa Drive	Full Road	Marston Point	Juniper Rd	5:00 AM	8:30 AM
Juniper Road	Full Road	Sixth Ave	Balboa Drive	5:00 AM	8:30 AM
Sixth Ave	Northbound	Juniper Rd	Balboa Drive	5:00 AM	9:00 AM
<i>Southbound Sixth Ave remains open traffic</i>					
Balboa Drive	Full Road	Upas Street	Quince Drive	5:00 AM	9:30 AM
Balboa Drive (<i>Finish Line</i>)	Full Road	Quince Drive	El Prado/Laurel Street	Fri 8:00 AM	Sat 12:00 PM
HIGHWAY	DIRECTION	RAMP CLOSED	EXIT NUMBER	CLOSED	OPENED
SR- 163	Northbound	Quince Drive Off Ramp	1B	5:00AM	10:00AM

Rock 'n' Roll San Diego 5K- NO PARKS

STREET CLOSED	SIDE	FROM	TO	CLOSED	OPENED
Friday May 30, 2025					
Presidents Way (<i>Start Line Staging</i>)	Full Road	Park Blvd	East of Inspiration Point Parking	Fri 8:00 AM	Sat 9:00 AM
Balboa Drive (<i>Finish Line</i>)	Full Road	Quince Drive	El Prado/Laurel Street	Fri 8:00 AM	Sat 12:00 PM
Saturday May 31, 2025					
Inspiration Point South Parking	South Lot	Park Blvd	East of Inspiration Point Parking	5:00 AM	10:00 AM
Presidents Way	Full Road	Park Blvd	Pan American Drive Rd E	5:00 AM	10:00 AM
Pan American Rd E	Full Road	Presidents Way	El Prado	5:00 AM	10:00 AM
El Prado	Full Road	Pan American Rd E	Sixth Ave	5:00 AM	10:00 AM
Balboa Drive	Full Road	El Prado/Laurel Street	Marston Point	5:00 AM	10:00 AM
Balboa Drive	Full Road	Marston Point	Juniper Rd	5:00 AM	10:00 AM
Juniper Road	Full Road	Sixth Ave	Balboa Drive	5:00 AM	10:00 AM
Sixth Ave	Northbound	Juniper Rd	Balboa Drive	5:00 AM	10:00 AM
Balboa Drive	Full Road	Upas Street	Quince Drive	5:00 AM	10:00 AM

Rock 'n' Roll San Diego 5K- First/Last Runner Timelines

Saturday May 31, 2025

Runner Start Time	7:00 AM		
Time When Last Walker Crosses Start Line	7:27 AM		

Saturday May 31, 2025

STREET	MILE	Lead Runner Here	Last Walker Here
<i>START</i> : President's Way & Park Blvd. (East Side)	0.1	7:00 AM	7:27 AM
Last walker passes Pan American Plaza & Organ Pavilion Parking Lots	0.2	7:01 AM	7:29 AM
Last walker off of Pan American Rd. E.	0.5	7:02 AM	7:35 AM
Last walker off El Prado	0.9	7:04 AM	7:38 AM
Mile 1- Balboa Dr. (south of El Prado)	1	7:05 AM	7:43 AM
<i>RIGHT on Sixth Ave</i>	1.8	7:09 AM	8:01 AM
Mile 2- Sixth Ave and Laurel St.	2	7:10 AM	8:05 AM
<i>RIGHT on Balboa Dr (back into Park)</i>	2.6	7:13 AM	8:17 AM
Mile 3- Balboa Dr. parallel with Palm St.	3	7:15 AM	8:25 AM
FINISH	3.1	7:15 AM	8:27 AM

ROCK 'N' ROLL SAN DIEGO MARATHON & HALF MARATHON

SUNDAY EVENT | NO PARKING AREAS 2024

STREET	FROM	TO	SIDE OF ROAD	BEGIN	END	Details
FRIDAY MAY 30, 2025						
Quince St	Sixth Ave	Balboa Dr	Both Sides	Fri 7:00 AM	Sun 6/1 3:00 PM	Start Line Compound
N. Harbor Dr.	Ash St.	W. Grape St.	East Curb	Fri 7:00 AM	Sunday 6/1 6:00 PM	Waterfront Park Load In
Grape St.	N. Harbor Drive	Mid Grape St.	4 metered parking spots east of N. Harbor	Fri 7:00 AM	Sun 6/1 6:00 PM	Stage Back of House
SATURDAY May 31, 2025						
Sixth Ave	Balboa Drive	El Prado/Laurel St	East Side	7:00 AM	Sun 6/2 12:00 PM	Start Venue Setup/Balboa Park
Balboa Dr	Quince St	El Prado/Laurel St	Both Sides	10:00 AM	Sun 6/2 12:00 PM	Start Venue Setup/Balboa Park
Ash St	N Harbor Dr	1st Ave	Both Sides	7:00 AM	Sun 6/2 6:00 PM	Finish Line
Union St	W Beech St	W A St	Both Sides	7:00 AM	Sun 6/2 6:00 PM	Finish Line Side Street
Columbia St	W Beech St	W A St	Both Sides	7:00 AM	Sun 6/2 6:00 PM	Finish Line Side Street
State St	W Beech St	W A St	Both Sides	7:00 AM	Sun 6/2 6:00 PM	Finish Line Side Street
Howard Ave	30th Street to Von's Driveway		South Side	7:00 AM	Sun 6/2 12:00 PM	Porto Drops
Collier Ave	60' East of Mountain View Drive		North Side	7:00 AM	Sun 6/2 12:00 PM	Portos Drops
16th St	50' north of B St		West Side	7:00 AM	Sun 6/2 12:00 PM	Portos Drops
Copley Ave	20' East of W Mountain View Drive		West Side	7:00 AM	Sun 6/2 12:00 PM	Wear Blue Portos
SUNDAY JUNE 1, 2025						
Sixth Ave	Balboa Drive	El Prado/Laurel St	West Side	12:01 AM	11:30 AM	Start Venue Setup/Balboa Park
Sixth Ave	El Prado/Laurel St	Fir St	Both Sides	12:01 AM	11:30 AM	Start Line, Corrals, Ride Share
Quince St	Fifth Ave	Sixth Ave	Both sides	12:01 AM	8:00 AM	Start Line Truck Staging
Balboa Dr	Marston Pt/Juniper	Upas St	Both sides	12:01 AM	8:00 AM	Morning Vol Parking
Fifth Ave	Olive	Nutmeg	West Side 92' until the end of Parking lot driveway	12:01 AM	8:00 AM	VIP UPS Gear Check
Fifth Ave	Laurel	Maple	East Side	12:01 AM	12:00 PM	Do not post signs south of the Chase Bank
Fifth Ave	Palm	Quince	East Side	12:01 AM	12:00 PM	5 metered parking spots about 50' south of Quince (Ride Share Drop)
Sixth Ave	Balboa Drive	University Ave	Both sides	12:01 AM	8:00 AM	Comb Course
University Ave	Sixth Ave	Florida Street	Both Sides	12:01 AM	11:30 AM	Comb Course
University Ave	Florida Street	Boundary Street	Both Sides	12:01 AM	11:30 AM	Comb Course
30th St	University Ave	Madison Street	Both Sides	12:01 AM	11:30 AM	Comb Course
Madison Ave	30th St	Kansas St	Both Sides	12:01 AM	11:30 AM	Comb Course
Kansas St	Madison Ave	Adams Ave	Both Sides	12:01 AM	11:30 AM	Comb Course
Adams Ave	Kansas St	W Mountain View Dr	Both Sides	12:01 AM	11:30 AM	Comb Course
W Mountain View Dr	Adams Ave	Adams Ave	Both Sides	12:01 AM	11:30 AM	Comb Course
Adams Ave	E Mountain View Dr	33rd St	Both Sides	12:01 AM	11:30 AM	Comb Course
33rd St	Adams Ave	Monroe Ave	Both Sides	12:01 AM	11:30 AM	Comb Course
Monroe Ave	33rd Place	35th Street	Both Sides	12:01 AM	11:30 AM	Comb Course
35th Street	Monroe Ave	El Cajon Blvd	Both Sides	12:01 AM	11:30 AM	Comb Course
35th Street	1st 2 Parking Spaces on the East Side of 35th St.		East Side	12:01 AM	11:30 AM	Comb Course
El Cajon Blvd	35th Street	33rd St	Both Sides	12:01 AM	11:30 AM	Bus Valve
Orange Ave	33rd St	32nd St	Both Sides	12:01 AM	11:30 AM	Comb Course
32nd St	Orange Ave	University Ave	Both Sides	12:01 AM	11:30 AM	Comb Course
Grim Ave	University Ave	Landis St	Both Sides	12:01 AM	11:30 AM	Half Course
Landis St	Grim Ave	30th Ave	Both Sides	12:01 AM	11:30 AM	Half Course
Ray St	Landis St	Landis St	Both Sides	12:01 AM	11:30 AM	Half Course
30th St	Landis St	Upas St	Both Sides	12:01 AM	11:30 AM	Half Course
Dale St	Upas St	Redwood St	Both Sides	12:01 AM	11:30 AM	Half Course
Redwood St	Dale St	Grenada Ave.	Both Sides	12:01 AM	11:30 AM	Half Course
Granada Ave	Redwood St	Thorn St.	Both Sides	12:01 AM	11:30 AM	Half Course
Thorn St.	Grenada Ave	28th St.	Both Sides	12:01 AM	11:30 AM	Half Course
28th St	Thorn St.	Upas St	Both Sides	12:01 AM	11:30 AM	Half Course
Upas St	28th St	Texas St	Both Sides	12:01 AM	11:30 AM	Half Course
Texas St	Upas St	Bud Kearns Parking Lot	Both Sides	12:01 AM	11:30 AM	Half Course

Jacaranda Place	Texas St	Pershing St	Both Sides	12:01 AM	11:30 AM	Half Course
Pershing St	Upas St	B St	Both Sides	12:01 AM	11:30 AM	Half Course
B St	17th St	11th St	Both Sides	12:01 AM	12:00 PM	Half Course
Florida St	University Ave	Robinson Ave	Both Sides	12:01 AM	12:00 PM	Full Course
Robinson Ave	Georgia St	Florida St	Both Sides	12:01 AM	12:00 PM	Full Course
Georgia St	Robinson Ave	Lincoln Ave	Both Sides	12:01 AM	12:00 PM	Full Course
Lincoln Ave	Park Blvd	Georgia St	Both Sides	12:01 AM	12:00 PM	Full Course
Park Blvd	University Ave	Lincoln St	Both Sides	12:01 AM	12:00 PM	Full Course
University Ave	Park Blvd	Goldfinch Street	North Side	12:01 AM	12:00 PM	Full Course
Eagle St	University Ave	Fort Stockton Dr	Both Sides	12:01 AM	12:00 PM	Bus Box Alt Routes
Goldfinch St	University Ave	Fort Stockton Dr	Both Sides	12:01 AM	12:00 PM	Bus Box Alt Routes
Fort Stockton Dr	Eagle St	Randolph St	Both Sides	12:01 AM	12:00 PM	Full Course
Ingalls St	Fort Stockton Dr	W Lewis St	Both Sides	12:01 AM	12:00 PM	Bus Box Alt Routes
Randolph St	Fort Stockton Dr	W Lewis St	Both Sides	12:01 AM	12:00 PM	Bus Box Alt Routes
W Lewis St	Ingalls St	Fort Stockton Dr	Both Sides	12:01 AM	12:00 PM	Full Course
Fort Stockton Dr	W Lewis St	Hickory St	Both Sides	12:01 AM	12:00 PM	Full Course
Hickory St	Fort Stockton Dr	Trias St	Both Sides	12:01 AM	12:00 PM	Full Course
Trias St	Hickory St	Presidio Dr	Both Sides	12:01 AM	12:00 PM	Full Course
Presidio Dr	Trias St	Taylor St	Both Sides	12:01 AM	12:00 PM	Full Course
Taylor St	Presidio Dr	Morena Blvd	Both Sides	12:01 AM	12:00 PM	Full Course
Morena Blvd	Taylor St	Ped Path North of I-8	East Side	12:01 AM	12:00 PM	Full Course
Sunset Cliffs Blvd/Sea World Drive	I-8 W Off Ramp	Friars Rd	South Side	12:01 AM	3:00 PM	Full Course
Tecolote Rd	I-5 SB On Ramp	Morena Blvd	South Side	12:01 AM	3:00 PM	Full Course
Morena/W Morena Blvd	Tecolote Rd	Napa Street	West Side	12:01 AM	3:00 PM	Full Course
Napa St	Morena Blvd	Friars Rd	Both Sides	12:01 AM	3:00 PM	Full Course
Friars Rd	Napa St	Colusa St	North Side	12:01 AM	3:00 PM	Full Course
Friars Rd	Colusa St	163 NB Exit Ramp	South Side	12:01 AM	3:00 PM	Full Course
B St	11th St	Fifth Ave	Both Sides	12:01 AM	3:00 PM	Comb Course
Fifth Ave	B St	Ash St	Both Sides	12:01 AM	3:00 PM	Comb Course
Ash St	Fifth Ave	1st Ave	Both Sides	12:01 AM	3:00 PM	Comb Course
Kettner Blvd	W Beech St	W A St	Both Sides	12:01 AM	3:00 PM	Finish Line Side Street
India St	W Beech St	W A St	Both Sides	12:01 AM	3:00 PM	Finish Line Side Street
Pacific Hiway	1600 Pacific Highway	N/A	West Side	12:01 AM	3:00 PM	West Side for Ride Share Pickup/VIP Shuttle. Do not post at MTS Bus Stop
MTS/BUSES						
Robinson	4th	5th	South curb	12:01 AM	2:30 PM	MTS
Robinson	4th	1st Ave	North curb	12:01 AM	2:30 PM	MTS
10th Ave	Broadway	60' south of intersection on west curbside		12:01 AM	2:30 PM	MTS
Thorn	30th St	60' east of intersection on north & south curbside		12:01 AM	2:30 PM	MTS
Wightman	Swift	40' east of intersection on south curbside		12:01 AM	2:30 PM	MTS
Swift	University	40' south of the intersection on west curbside		12:01 AM	2:30 PM	MTS
El Cajon Blvd	40th St	39th St	north curbside	12:01 AM	2:30 PM	MTS
El Cajon Blvd	Kansas	60' in length just west of Jack 'N the Box on north curbside		12:01 AM	2:30 PM	MTS
1st Ave	W Robinson Ave	60' south of intersection beyond bus stop on west curb		12:01 AM	2:30 PM	MTS
39th St	Adams Ave	40' south of intersection on west curb		12:01 AM	2:30 PM	MTS
39th St	Edna Pl	100' north of intersection on both sides		12:01 AM	2:30 PM	MTS
Edna Pl	39th St	40' west of intersection on north curb		12:01 AM	2:30 PM	MTS
E. Mountain View Dr	Edna Pl	30' north of intersection on east curb		12:01 AM	2:30 PM	MTS
Adams Ave	E. Mountain View Dr	39th St	South curbside	12:01 AM	2:30 PM	MTS
Meade	Texas	40' east of intersection on south curb		12:01 AM	2:30 PM	MTS
Park Blvd	Robinson	60' south of intersection on west curbside		12:01 AM	2:30 PM	MTS
Robinson	Richmond	40' east of intersection on south curbside		12:01 AM	2:30 PM	MTS
36th St	Orange	40' north of intersection on both sides		12:01 AM	2:30 PM	MTS
36th St	El Cajon Blvd	40' south of intersection on both sides		12:01 AM	2:30 PM	MTS
Market St	10th	9th	Entire north curbside	12:01 AM	6:00 PM	MTS

Market St	9th	8th	Entire north curbside	12:01 AM	6:00 PM	MTS
Market St	8th	7th	Entire north curbside	12:01 AM	6:00 PM	MTS
B' St	Union	State	Entire north curbside	12:01 AM	6:00 PM	MTS
F' St	Front	1st Ave	Entire south curbside	12:01 AM	6:00 PM	MTS
1st Ave	F ST	E' ST	Entire east curbside	12:01 AM	6:00 PM	MTS
B Street	Union St	State St	Entire north curbside	Sat 12:01AM	6:00 PM	MTS

ROCK 'N' ROLL SAN DIEGO MARATHON & HALF MARATHON

ROAD CLOSURES - SUNDAY JUNE 1, 2025

STREET	FROM	TO	SIDE OF ROAD	BEGIN	END
FINISH LINE VENUE					
Ash St	N Harbor Dr	1st Ave	Whole Road*	Sat 5/31 7:00 AM	Sun 6/1 6:00 PM
<i>*Columbia St, State St and Union St will have 1 lane open between W Beech St & W A St</i>					
N Harbor Dr	W Ash St	W Grape St	Lane 3, NB only	5:00 AM	6:00 PM
START LINE VENUE					
Balboa Dr	Upas St	Marston Point	Whole Road	2:00 AM	10:00 AM
Sixth Ave	Kalmia St	Redwood St	Whole Road	2:00 AM	10:00 AM
Sixth Ave	Redwood St	University Ave	Whole Road	5:00 AM	8:00 AM
COURSE					
University Ave	Goldfinch St	Sixth Ave	WB Lanes only	5:15 AM	10:30 AM
<i>Access lane from Sixth Ave to Fifth Ave in north curb lane for WB traffic</i>					
University Ave	Sixth Ave	30th Street	Whole Road	5:15 AM	10:00 AM
University Ave	30th St	32nd St	Whole Road	5:15 AM	10:00 AM
30th St	University Ave	Adams Ave	Whole Road	5:15 AM	10:00 AM
Madison Ave	30th St	Kansas St	Whole Road	5:15 AM	10:00 AM
Kansas St	Madison Ave	30th St	Whole Road	5:15 AM	10:00 AM
Adams Ave	Kansas St	W Mountain View Dr	Whole Road	5:15 AM	10:00 AM
<i>Westbound access lane on the north side of Adams Ave</i>					
Mountain View Dr	Adams Ave (East of 805)	Adams Ave	Eastbound Lanes	5:15 AM	10:00 AM
<i>Westbound access residential access lane</i>					
Adams Ave	E Mountain View Dr	33rd St	Whole Road	5:15 AM	10:00 AM
33rd St	Adams Ave	Monroe Ave	Whole Road	5:15 AM	10:00 AM
Monroe Ave	33rd St	35th St	Whole Road	5:15 AM	10:00 AM
35th St	Monroe Ave	El Cajon Blvd	Whole Road	5:15 AM	10:00 AM
El Cajon Blvd	35th St	33rd St	Whole Road	5:15 AM	10:00 AM
<i>Eastbound/Westbound Bus Access Only</i>					
33rd St	El Cajon Blvd	Orange Ave	Whole Road	5:15 AM	10:00 AM
<i>Eastbound access lane from 33rd St on south side of Orange Ave</i>					
Orange Ave	34rd St	32nd St	Whole Road	5:15 AM	10:15 AM
32nd St	Orange Ave	University Ave	Whole Road	5:15 AM	10:15 AM
Grim Ave	University Ave	Landis St	Whole Road	5:15 AM	10:15 AM

Landis St	Grim Ave	30th Ave	Whole Road	5:15 AM	10:15 AM
Ray St	Landis St	Landis St	Whole Road	5:15 AM	10:30 AM
30th St	Landis St	Upas St	Whole Road	5:15 AM	10:30 AM
Dale St	Upas St	Redwood St	Whole Road	5:15 AM	10:30 AM
Redwood St	Dale St	Grenada Ave.	Whole Road	5:15 AM	10:30 AM
Granada Ave.	Redwood St	Thorn St.	Whole Road	5:15 AM	10:30 AM
Thorn St.	Grenada Ave.	28th St.	Whole Road	5:15 AM	10:30 AM
28th St	Thorn St.	Upas St	Whole Road	5:15 AM	10:30 AM
Upas St	Pershing St	Texas St	Whole Road	5:15 AM	10:45 AM
Jacaranda Dr	Texas St	Pershing Dr	Whole Road	5:15 AM	10:45 AM
Pershing St	Upas St	B St	Whole Road	5:15 AM	11:00 AM
B St	17th St	11th St	Whole Road	5:15 AM	11:30 AM

ROCK 'N' ROLL SAN DIEGO MARATHON & HALF MARATHON ROAD CLOSURES - SUNDAY JUNE 1, 2025

STREET	FROM	TO	SIDE OF ROAD	BEGIN	END
Florida St	University Ave	Robinson Ave	Whole Road	5:15 AM	10:30 AM
Robinson Ave	Georgia St	Florida St	Whole Road	5:15 AM	10:30 AM
Georgia St	Lincoln Ave	Robinson Ave	Whole Road	5:15 AM	10:30 AM
Lincoln Ave	Park Blvd	Georgia St	Whole Road	5:15 AM	10:30 AM
Park Blvd	University Ave	Lincoln St	Whole Road	5:15 AM	10:30 AM
Eagle St	University Ave	Fort Stockton Dr	Whole Road	5:15 AM	10:30 AM
<i>Northbound access lane between Washington and Fort Stockton</i>					
Goldfinch St	University Ave	Fort Stockton Dr	Whole Road	5:15 AM	10:30 AM
<i>Southbound access lane between Washington and University</i>					
Fort Stockton Dr	Eagle St	Randolph St	Whole Road	5:15 AM	10:30 AM
Randolph St	Lewis St	Fort Stockton Dr	Whole Road	5:15 AM	10:30 AM
Ingalls St	Lewis St	Fort Stockton Dr	Whole Road	5:15 AM	10:30 AM
Lewis St	Ingalls St	Fort Stockton Dr	Whole Road	5:15 AM	10:30 AM
Hickory St	Fort Stockton Dr	Trias St	Whole Road	5:15 AM	10:30 AM
<i>Westbound access lane between Witherby St and Hortensia St</i>					

Trias St	Hickory St	Presidio Dr	Whole Road	5:30 AM	10:30 AM
Presidio Dr	Trias St	Taylor St	Whole Road	5:30 AM	10:30 AM
<i>Westbound access lane between Trias St and Cosoy Way</i>					
<i>Two-way access lanes between Marilouise Way and Arista St</i>					
Taylor St	Presidio Dr	Morena Blvd	Whole Road	5:30 AM	11:00 AM
Morena Blvd	Taylor St	Linda Vista Blvd	Northbound Lanes	5:30 AM	12:30 PM
Sunset Cliffs Blvd	I-8	Friars Rd	NB/EB Lanes	5:30 AM	1:00 PM
<i>Detour using W Point Loma Blvd</i>					
Sea World Drive	Friars Rd	I-5 SB On Ramp	Eastbound Lanes	5:30 AM	1:00 PM
<i>Northbound access lane from Friars Rd to I-5 SB On Ramp</i>					
Tecolote Rd	I-5 SB On Ramp	Morena Blvd	Whole Road	5:30 AM	1:00 PM
Morena Blvd	Tecolote Rd	W Morena Blvd	Southbound Lanes	5:30 AM	1:15 PM
<i>Northbound Morena Blvd remains open. Use W Morena Blvd for NB access</i>					
Napa St	Morena Blvd	Friars Rd	Whole Road	5:30 AM	1:15 PM
<i>Northbound access lane between Linda Vista Rd and Morena Blvd on NB Napa</i>					
Friars Rd	Napa St	Colusa St	Westbound Lanes	6:00 AM	1:30 PM
<i>Westbound access lane from Ulric St to Colusa St</i>					
Friars Rd	Colusa St	Frazee Rd	Eastbound Lanes	6:00 AM	1:30 PM
<i>All Friars WB Traffic from Frazee, detour 163 NB to Genesee Ave</i>					
B St	11th St	Fifth Ave	Whole Road	6:00 AM	2:30 PM
Fifth Ave	B St	Ash St	Whole Road	6:00 AM	2:30 PM
<i>Northbound access lane between B St and Ash St</i>					
Ash St	Fifth Ave	1st Ave	Whole Road	5:30 AM	2:45 PM



THE ORIGINAL | ROCK 'N' ROLL SAN DIEGO | 2025

FIRST/LAST RUNNER TIMELINE

Lead Half Marathon Runner Pace (Full Marathon 5:00/mile)	4:40/mile	Clock	Clock
Last Walker Pace	18:32/mile	Time that	Time that
Cut Off	4 Hr Pace	the	the
Elite Start Time (Main Race Start 6:15AM)	6:12 AM	Lead	Last
Last Walker past Start Line	7:26 AM	Runner	Runner
	Mile	is at this	is at this
Street Crossings	Marker	Mile Marker	Mile Marker
START - Sixth Ave at Quince Street	0.1	6:12 AM	7:26 AM
RIGHT University Ave	0.8	6:15 AM	7:39 AM
MILE 1	1	6:16 AM	7:43 AM
E1/163 Overpass	1.1	6:17 AM	7:45 AM
W1	1.2	6:17 AM	7:47 AM
A1 - SD Pride Drag Queens	1.3	6:18 AM	7:49 AM
MILE 2	2	6:21 AM	8:02 AM
E2	2.4	6:23 AM	8:09 AM
LEFT 30th Street	2.5	6:23 AM	8:11 AM
W2&G	2.7	6:24 AM	8:15 AM
MILE 3	3	6:26 AM	8:20 AM
5K/E3	3.1	6:26 AM	8:22 AM
LEFT Madison Ave	3.3	6:27 AM	8:26 AM
RIGHT Kansas Street	3.4	6:27 AM	8:28 AM
RIGHT Adams Ave	3.5	6:28 AM	8:29 AM
M1	3.6	6:28 AM	8:31 AM
LEFT W Mountain View Drive	3.7	6:29 AM	8:33 AM
W3/E4	3.8	6:29 AM	8:35 AM
MILE 4	4	6:30 AM	8:39 AM
MILE 5	5	6:35 AM	8:57 AM
RIGHT Adams Ave	5.8	6:39 AM	9:12 AM
M2/W4&G/Radio Latina	5.9	6:39 AM	9:14 AM
MILE 6	6	6:40 AM	9:16 AM
10K/E5	6.2	6:40 AM	9:19 AM
LEFT 33rd Street	6.4	6:41 AM	9:23 AM
LEFT Monroe Ave	6.7	6:43 AM	9:29 AM
RIGHT 35th St	6.9	6:44 AM	9:32 AM
MILE 7	7	6:44 AM	9:34 AM
RIGHT El Cajon Blvd/Bus Valve #1	7.3	6:46 AM	9:40 AM
LEFT 33rd Street	7.4	6:46 AM	9:42 AM
RIGHT Orange Ave	7.5	6:47 AM	9:44 AM
805 Overpass	7.6	6:47 AM	9:45 AM
LEFT 32nd Street	7.7	6:47 AM	9:47 AM
E6	7.8	6:48 AM	9:49 AM
M3/W5&GatoGel	7.9	6:48 AM	9:51 AM
MILE 8	8	6:49 AM	9:53 AM
RIGHT University Ave	8.1	6:49 AM	9:55 AM
HALF/FULL SPLIT- LEFT Grim Ave	8.3	6:50 AM	9:58 AM
FULL MARATHON TIMELINE CONTINUES AT END			
RIGHT Landis Street	8.5	6:51 AM	10:02 AM
LEFT Ray Street/RIGHT Landis Street/LEFT 30th Street	8.6	6:52 AM	10:04 AM
CONTINUE Dale Street/WH6&G/EH7	8.9	6:53 AM	10:09 AM

MILE 9	9	6:54 AM	10:11 AM
RIGHT Redwood Street	9.2	6:54 AM	10:15 AM
15K	9.3	6:55 AM	10:17 AM
RIGHT Grenada St.	9.4	6:55 AM	10:19 AM
LEFT Thorn St.	9.5	6:55 AM	10:10 AM
RIGHT 28th St.	9.6	6:56 AM	10:12 AM
LEFT Upas Street	9.7	6:57 AM	10:24 AM
W7	9.8	6:57 AM	10:26 AM
LEFT Texas Street/LEFT into Parking Lot Contraflow/MH4	9.9	6:58 AM	10:28 AM
MILE 10/BioFreeze/Continue Jacaranda Drive/Place	10	6:58 AM	10:30 AM
RIGHT Pershing Drive/EH8	10.3	7:00 AM	10:35 AM
MILE 11	11	7:03 AM	10:48 AM
EH9	11.1	7:03 AM	10:50 AM
MILE 12/RIGHT B Street	12	7:08 AM	11:07 AM
WH8&G	12.1	7:08 AM	11:09 AM
EH10	12.2	7:08 AM	11:11 AM
M11	12.3	7:09 AM	11:12 AM
Half MERGES with Full	12.4	7:09 AM	11:14 AM
20K	12.6	7:10 AM	11:18 AM
RIGHT Fifth Ave/E20	12.7	7:11 AM	11:20 AM
LEFT Ash Street	12.8	7:11 AM	11:22 AM
MILE 13	13	7:12 AM	11:25 AM
FINISH - Ash Street at Union Street	13.1	7:13 AM	11:27 AM
FULL MARATHON TIMELINE CONTINUES BELOW FROM UNIVERSITY AVE & GRIM AVE			
HALF/FULL SPLIT- LEFT Grim Ave/ MARATHON COURSE CUT OFF	8.3	6:56 AM	9:05 AM
W6&G	8.5	6:57 AM	9:08 AM
E2	8.6	6:58 AM	9:10 AM
MILE 9	9	7:00 AM	9:16 AM
LEFT Florida Street	9.2	7:01 AM	9:19 AM
15K/LEFT Robinson Ave	9.3	7:01 AM	9:21 AM
LEFT over Georgia Street Bridge	9.4	7:02 AM	9:22 AM
LEFT Lincoln Ave	9.6	7:03 AM	9:26 AM
LEFT Park Blvd	9.7	7:03 AM	9:27 AM
RIGHT University Ave	9.8	7:04 AM	9:29 AM
MILE 10	10	7:05 AM	9:32 AM
A1 - SD Pride Drag Queens	10.1	7:05 AM	9:34 AM
W7	10.2	7:06 AM	9:35 AM
E1/163 Overpass	10.4	7:07 AM	9:38 AM
M5	10.8	7:09 AM	9:45 AM
MILE 11	11	7:10 AM	9:48 AM
RIGHT Eagle Street (Route Opt 1)-Eagle Street Bus Box 2	11.2	7:11 AM	9:51 AM
RIGHT Goldfinch Street (Route Opt 2)	11.3	7:11 AM	9:53 AM
LEFT Fort Stockton Drive	11.4	7:12 AM	9:54 AM
RIGHT Ingalls Street (Route Opt 1)-Fort Stockton Bus Box 3	11.6	7:13 AM	9:58 AM
RIGHT Randolph Street (Route Opt 2)	11.7	7:13 AM	9:59 AM
LEFT W Lewis Street/W8&G	11.8	7:14 AM	10:01 AM
E11	11.9	7:14 AM	10:03 AM
MILE 12	12	7:15 AM	10:04 AM
Becomes Fort Stockton Drive	12.1	7:15 AM	10:06 AM
LEFT Hickory Street	12.2	7:16 AM	10:07 AM
LEFT Trias Street	12.5	7:17 AM	10:12 AM
20K/LEFT Presidio Drive	12.6	7:18 AM	10:14 AM

MILE 13	13	7:20 AM	10:20 AM
MARATHON HALF WAY POINT	13.1	7:20 AM	10:22 AM
W9&GatoGel/E12	13.2	7:21 AM	10:23 AM
LEFT Taylor Street/M6	13.4	7:22 AM	10:27 AM
RIGHT Morena Blvd	13.5	7:22 AM	10:28 AM
RIGHT onto Ped Path just after I-8 underpass	13.7	7:23 AM	10:31 AM
LEFT onto San Diego River Bikeway	13.8	7:24 AM	10:33 AM
MILE 14 - San Diego River Bikeway	14	7:25 AM	10:36 AM
MILE 15 - San Diego River Bikeway	15	7:30 AM	10:52 AM
W10 & G	15.3	7:31 AM	10:57 AM
E13	15.4	7:32 AM	10:59 AM
25K - San Diego River Bikeway	15.5	7:32 AM	11:00 AM
M7/Exit Path RIGHT on Sunset Cliffs Blvd	15.9	7:34 AM	11:07 AM
MILE 16	16	7:35 AM	11:08 AM
<i>Sunset Cliffs Blvd becomes Sea World Drive</i>	16.3	7:36 AM	11:13 AM
W11&Bananas	16.6	7:38 AM	11:18 AM
E14	16.8	7:39 AM	11:21 AM
MILE 17	17	7:40 AM	11:24 AM
W12&G	17.7	7:43 AM	11:36 AM
<i>Runners shift into the #1 Lane</i>	17.8	7:44 AM	11:37 AM
MILE 18	18	7:45 AM	11:40 AM
<i>Sea World Drive becomes Tecolote Rd over I-5 Overpass</i>	18.1	7:45 AM	11:42 AM
RIGHT Morena Blvd/E15	18.5	7:47 AM	11:48 AM
30K	18.6	7:48 AM	11:50 AM
MILE 19	19	7:50 AM	11:56 AM
LEFT Napa Street	19.1	7:30 AM	11:58 AM
M8/W13/LEFT Friars Road (Contraflow)	19.3	7:51 AM	12:01 PM
B16	19.6	7:53 AM	12:06 PM
<i>Runners shift back into Eastbound Lanes of Friars at Colusa Street</i>	19.7	7:53 AM	12:08 PM
MILE 20	20	7:55 AM	12:13 PM
MILE 21	21	8:00 AM	12:29 PM
W14&G/E17/M9	21.1	8:00 AM	12:30 PM
<i>Runners shift into WB Friars Contraflow #1 Lane at Cheesecake Factory</i>	21.2	8:01 AM	12:32 PM
LEFT onto 163 NB Off Ramp (Runners headed SB)	21.5	8:02 AM	12:37 PM
35K/BioFreeze	21.7	8:03 AM	12:40 PM
MILE 22	22	8:05 AM	12:45 PM
E18 - 163 Hill PSA	22.6	8:08 AM	12:54 PM
MILE 23	23	8:10 AM	1:01 PM
W15&GatoGel	23.2	8:11 AM	1:04 PM
M10/E1/Under University Ave	23.3	8:11 AM	1:05 PM
MILE 24	24	8:15 AM	1:17 PM
E19	24.1	8:15 AM	1:18 PM
W16&G	24.2	8:16 AM	1:20 PM
40K	24.8	8:19 AM	1:30 PM
MILE 25	25	8:20 AM	1:33 PM
M11/W17/RIGHT B Street (Exit the 163)	25.4	8:22 AM	1:39 PM
E20/RIGHT Fifth Ave	25.7	8:23 AM	1:44 PM
LEFT Ash Street	25.9	8:24 AM	1:47 PM
MILE 26	26	8:25 AM	1:49 PM
FINISH - Ash Street at Union Street	26.2	8:26 AM	1:52 PM