



Citywide Trails Master Plan

November 21, 2024

Item #204

***A Trail System that Enhances Recreational Opportunities,
Provides Connections and Supports Environmental
Conservation***



Introduction to the Trails Master Plan

- Implementation Item of the Parks Master Plan
- Key stakeholder interest
- Equitable & environmentally-responsible trail development
- Supplement existing conservation policy
- Guide the development of infrastructure to support walking/rolling and biking through urban and natural areas




Trails Master Plan Guiding Principles




Sustainability




Resiliency



Equity



Access & Connectivity



Conservation

Timeline for Completion of the Citywide Trails Master Plan

EXISTING CONDITIONS REPORT

TRAILS MASTER PLAN

PUBLIC ENGAGEMENT & OUTREACH

SUMMER
2024

FALL
2025

SUMMER
2027

California Coastal Commission Grant

- Local Coastal Program Local Assistance Grant
- Overall Grant Funding Objectives:
 - Survey existing trail network
 - Identify deficiencies and opportunities
 - Develop community-based organization partnerships



Current Work

- Trail surveying
- Community events
- Trails Master Plan Framework
- Existing Conditions Report



Community Partners



Trail Field Survey

- Community Based Organization Training Workshop - August 2024
- Currently in survey collection period:
 - Survey began in September
 - 2-3 people per survey team
 - By foot and bike
 - ~ 100 miles surveyed so far





Parks and Recreation Department Partnership

- Park Rangers
 - Trail surveys
 - Survey logistics
 - Community outreach
- Open Space Staff
 - Bi-weekly project meetings
 - Trail survey
 - Document review



Outreach & Engagement

- Community hiking events
- Trailhead posters, door hangers, flyers
- Online survey
- Stakeholder meetings
- Workshops

**We want to hear from
you. Stay Connected!**

[Trails Master Plan webpage](#)

[Sign up](#) for Updates



Questions?

