

**Phase I Environmental Site Assessment
13860 El Camino Real
San Diego, San Diego County, California
APN 304-650-37-00**

Prepared for:


PMB


3394 Carmel Mountain Road, Suite 200
San Diego, California 92121
Contact: Nolan Weinberg

Prepared by:

DUDEK

Corporate Office:
605 Third Street
Encinitas, California 92024


Glenna McMahon, PE
Environmental Engineer


Xiomara Rosenblatt, GIT
Geologist

JANUARY 2021

Table of Contents

<u>SECTION</u>	<u>PAGE NO.</u>
ACRONYMS	III
1 EXECUTIVE SUMMARY	1
2 INTRODUCTION	5
2.1 Assessment Procedure and Scope of Investigation	5
2.2 Qualifications of Environmental Professionals	5
3 SITE LOCATION	7
4 ENVIRONMENTAL SETTING	9
5 INTERVIEWS	11
5.1 Site Representative Interview	11
5.2 User-Provided Information	11
5.3 Local Agency Interviews	12
5.3.1 San Diego County	12
5.3.2 Department of Agriculture, Weights, and Measures	12
5.3.3 San Diego Regional Water Quality Control Board	13
5.3.4 San Diego Department of Toxic Substance Control	13
5.3.5 California Environmental Protection Agency	13
5.3.6 California Department of Pesticide Regulation	14
5.3.7 National Pipeline Mapping System	14
5.3.8 Solid Waste Information System	14
6 SITE RECONNAISSANCE	15
7 HISTORICAL AERIAL PHOTOGRAPHS	21
8 HISTORICAL TOPOGRAPHIC MAPS	25
9 SITE HISTORY	27
9.1 Fire Insurance Maps	27
9.2 City Directory	27
9.3 Previous Investigations	27
9.4 Title Information/Environmental Liens	27
10 PUBLIC AGENCY RECORDS SEARCH REVIEW	29
10.1 Subject Property	30
10.2 Adjacent/Nearby Properties	30
10.3 Environmental Data Resources Proprietary Historical Databases	31
10.4 Unmapped/Orphan Sites	31

11 VAPOR ENCROACHMENT SCREENING33
12 POTENTIAL HAZARDS AND ENVIRONMENTAL CONCERNS.....35
13 FINDINGS AND CONCLUSIONS.....37
14 LIMITATIONS39
15 REFERENCES41

APPENDICES

A Qualifications of Environmental Professionals
B Regulatory Database Search Report
C Site Representative Interview
D Regulatory Agency Records
E Site Photographs
F Historical Aerial Photographs
G Historical Topographic Map Report
H Certified Sanborn Map Report
I City Directory
J Environmental Lien and Activity Use Limitation Report
K Vapor Encroachment Screen Report

FIGURES

1 Project Location3
2 Subject Property 19

TABLES

1 Summary of Aerial Photograph Review..... 21
2 Summary of Topographic Map Review 25
3 Summary of Regulatory Databases Searched 29

Acronyms

Acronym	Definition
APN	Assessor's Parcel Number
ASTM	American Society for Testing and Materials
CERCLA	Comprehensive Environmental Response, Compensation, and Liability Act
DTSC	San Diego Department of Toxic Substance Control
EDR	Environmental Data Resources
ESA	Environmental Site Assessment
REC	recognized environmental condition
UST	underground storage tank

INTENTIONALLY LEFT BLANK

1 Executive Summary

A Phase I Environmental Site Assessment (ESA) was conducted for the property located at 13860 El Camino Real, San Diego, California (subject property). The subject property consists of approximately 3.97 acres of land situated on Assessor's Parcel Number 304-650-37-00 (Figure 1, Project Location). The subject property is primarily undeveloped and currently occupied by a former rail car, a mobile home, and three shipping containers. The former rail car is located on the eastern border of the subject property, the mobile home is just north of the rail car, and the shipping containers are north of the mobile home on the eastern border.

The findings of this investigation are based on a review of historical source information, a search of regulatory agency databases, review of available local agency records, interviews, and a site reconnaissance.


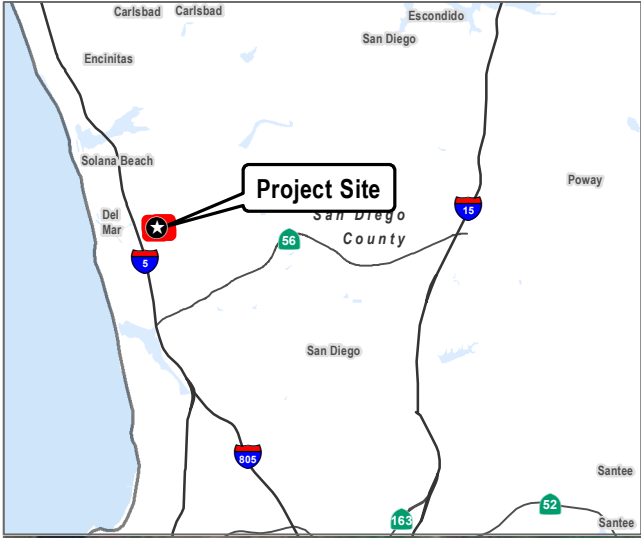
Information gathered for this report indicated the following:


- The subject property appears undeveloped from at least 1928 to 1943; the exact date of original site development is unknown. One small building was present on the subject property in 1943, in the southeastern corner; it was removed in 2009. An additional building was observed in the northeastern corner from 1979 to 1985. The current building was brought to the subject property by 2012. Based on an aerial review on Google Earth (Google Earth 2020), the mobile home that is currently on the subject property was brought there in 2018. The ages of these structures currently on the subject property are unknown. If hazardous building materials (e.g., asbestos containing materials, lead based paint) are present in either structure, they would need to be disposed of in accordance with applicable state and local requirements.
- The subject property was used as a residence from approximately 1943 to 2009. A horse park was present on most of the subject property in 2008.
- The subject property was used for agriculture from at least 1949 until approximately 1953 and from 2014 to 2016. Organochlorine pesticides may have been used during the earlier period of agriculture use; however, given the limited time the agriculture was present, that it has been approximately 70 years since then, and that the subject property has been graded, it is unlikely that residual organochlorine pesticides, if present, would be above regulatory screening levels. Adjoining properties have consisted of undeveloped land, agricultural land, residential housing, and roadways. Surrounding properties have also included light commercial use.
- Based on the documents reviewed, site inspection, and visual observation of neighboring properties from the subject property and public right-of-way, it is unlikely that adjacent or nearby properties have impacted the environmental conditions at the subject property.

Dudek performed this Phase I ESA of the subject property in conformance with the scope and limitations of American Society for Testing and Materials Practice E1527-13. This report summarizes the research and findings of the Phase I ESA. This assessment revealed no evidence of recognized environmental conditions (RECs) in connection with the subject property. This assessment revealed no evidence of historical RECs or controlled RECs in connection with the subject property. Dudek did not identify any vapor encroachment conditions in connection with the subject property.

Dudek identified the following items of potential concern:

- The wetland on the eastern portion of the subject property is registered with the U.S. Fish and Wildlife Service National Wetland Inventory. Appropriate permits would need to be obtained prior to any development of the subject property.



 Subject Property Boundary

SOURCE: ESRI

DUDEK



0 0.0225 0.045 Miles

FIGURE 1

Project Location

13860 El Camino Real Phase I ESA

INTENTIONALLY LEFT BLANK

2 Introduction

This Phase I Environmental Site Assessment (ESA) was performed in accordance with the guidelines stipulated in the American Society for Testing and Materials (ASTM) Standard E1527-13, Standard Practice for Environmental Site Assessments: Phase I Environmental Site Assessment Process. This Phase I ESA was conducted as part of environmental due diligence for the property located at 13860 El Camino Real, San Diego, California (subject property).

2.1 Assessment Procedure and Scope of Investigation

Phase I ESAs assist in identifying past and present land use, including identification of possible releases or disposal of manufacturing or other wastes, if such information is contained within regulatory reports or files and/or is currently visible on site. The assessment reviews local, county, state, and U.S. Environmental Protection Agency lists of known or potentially hazardous waste sites, landfills, and sites currently under investigation for environmental violations that may be of concern to a site.

The scope of this environmental investigation consists of (1) a reconnaissance of the subject property; (2) a search of regulatory agency records; (3) review of available historical aerial photographs, topographic maps, Sanborn fire insurance maps, city directory listings, and building department records; (4) an environmental lien search; (5) interview of the property owner and/or representative; and (6) preparation of this Phase I ESA report detailing the findings of the investigation.

These activities were conducted to identify recognized environmental conditions (RECs). The term “recognized environmental condition” (or RECs) means the presence or likely presence of any hazardous substances or petroleum products on the subject property under conditions that indicate an existing release, a past release, or a material threat of a future release to the environment (e.g., soil, soil vapor, groundwater, or surface water). The term is not intended to include de minimis conditions. De minimis conditions are conditions that generally do not present a material risk of harm to public health or the environment and would not be the subject of an enforcement action if brought to the attention of governmental agencies.

The term “controlled recognized environmental condition” (controlled REC) is an environmental condition that would have been considered a REC in the past, but which has been remediated and received risk-based closure by a regulatory agency (i.e., no further action letter) where residual contamination remains in place. Furthermore, “controlled REC” is used if the property is subject to a control or use restriction (i.e., property use restrictions, activity and use limitations, institutional controls, or engineering controls) due to residual on-site contamination.

The term “historical recognized environmental condition” (historical REC) is an environmental condition that would have been considered a REC in the past, but which has been remediated and received unrestricted residential use closure by the regulatory agency. Therefore, no controls or use restrictions have been applied to the property.

2.2 Qualifications of Environmental Professionals

This Phase I ESA was prepared by Glenna McMahon, environmental engineer, and Xiomara Rosenblatt, geologist. Qualifications for Ms. McMahon and Ms. Rosenblatt are presented in Appendix A.

I, Glenna McMahon, declare that, to the best of my professional knowledge and belief, I meet the definition of environmental professional as defined in Section 312.10 of 40 Code of Federal Regulations Part 312. I have the specific qualifications based on education, training, and experience to assess a property of the nature, history, and setting of the subject property. I have developed and performed all appropriate inquiries in conformance with the standards and practices set forth in 40 Code of Federal Regulations Part 312.

3 Site Location

The subject property consists of 3.94 acres of land located at 13860 El Camino Real in San Diego, California. The subject property (Assessor's Parcel Number [APN] 304-650-37-00) is located on the east side of El Camino Real in San Diego County, California, directly east of the Harvest Evangelical Church, 0.24 miles southwest of Gonzales Canyon, 0.84 miles south of the San Dieguito River, and 0.29 miles west of Rancho El Camino Equestrian (Figure 1, Project Location). The subject property is part of unincorporated San Diego County. The subject property is currently undeveloped; several structures/containers are located on the eastern boarder of the parcel. At the time of this Phase I ESA both the building and the mobile home were unoccupied.

INTENTIONALLY LEFT BLANK

4 Environmental Setting

The subject property is located within the California Batholith on the south side of the San Dieguito River Valley and the west end of Gonzales Canyon. This area is primarily composed of Cenozoic-era Pleistocene Paralic deposits.

General topographic information for the subject property and the surrounding area was obtained from a review of the Del Mar 7.5 × 7.5-minute U.S. Geological Survey topographic map (USGS, 2020), from the Environmental Data Resources (EDR) report (Appendix B), and from a site visit. The topography of the subject property is characterized by an overall north slope, toward the San Dieguito River. The elevation of the subject property ranges from 34 feet above mean sea level to 43 feet above mean sea level.

No subsurface geologic investigations were performed as part of this Phase I ESA. According to the U.S. Department of Agriculture Natural Cooperative Soil Survey, the subject property is underlain by Las Flores fine sandy loam. These soils are generally described as poorly drained, clayey soils with low infiltration rates.

Based on sources searched by EDR, 52 water wells were mapped within 1 mile of the subject property. Of the 52 wells, 9 are located within 0.25 miles of the subject property. The 9 wells are divided into three clusters, wells A1 and A2, B3–B7, and C7–C9. Well clusters B and C are downslope to the north and Well cluster A is to the west of the subject property. Well clusters A and B are managed by the Department of Water Resources and Well cluster C is managed by the U.S. Geological Survey. The reported well depth for one of the wells is 36.6 feet below ground surface; the depth to water is reported as 0.80 feet below ground surface. The most recent measurement was in 1983. There are no details for the other wells.

During the site reconnaissance, one water well was observed in the southeast corner of the subject property; it supplies water to the residences on the subject property.

Based on the Federal Emergency Management Agency Flood Zone Map, the subject property lies within an area depicted as Flood Zone X, Area of Minimal Flood Hazard (FEMA 2020).

The California Geologic Energy Management Division online database was reviewed for wells on or near the subject property (CalGEM 2020). According to this database, which shows known oil and gas wells in the state, no oil, gas, or geothermal wells are/were located on, or within 1 mile of, the subject property.

INTENTIONALLY LEFT BLANK

5 Interviews

5.1 Site Representative Interview

Mr. Harry Krikorian, representative of the owner of the subject property, St. John Garabed Church, responded to a property background questionnaire provided by Dudek (Appendix C). Mr. Krikorian stated that the church has owned the subject property since 2017 and it has been unused during that time; he noted that a construction trailer is on the subject property. He responded that there were no prior industrial uses of the subject property and that he does not know if past uses included dumping, burying, or burning hazardous wastes/materials. Mr. Krikorian stated that hazardous substances have not been stored on the subject property in quantities greater than 5 gallons and there have been no spills of hazardous substances during the time the church has owned the subject property. Mr. Krikorian stated that subject property is served by a private well and a water tank is present; the water tank was installed in approximately 2014. He does not know if a septic tank is located on the subject property. Mr. Krikorian stated that pesticides have not been applied on the subject property. Mr. Krikorian stated that he is not aware of any environmental lawsuits, environmental liens, or land use limitations related to environmental issues.

5.2 User-Provided Information

In accordance with ASTM Standard E 1527-13, to qualify for one of the Landowner Liability Protections offered by the Small Business Liability Relief and Brownfields Revitalization Act of 2001, the user must provide the following information (if available) to the environmental professional. Dudek sent the following questions to Nolan Weinberg of PMB, and received the following responses on January 12, 2020:

1. **Question:** Are you aware of any environmental cleanup liens against the property that are filed or recorded under federal, tribal, state, or local law?

Response: No.

2. **Question:** Are you aware of any activity and land use limitations, such as engineering controls, land use restrictions, or institutional controls that are in place at the site and/or have been filed or recorded in a registry under federal, tribal, state, or local law?

Response: No.

3. **Question:** As the user of this ESA, do you have any specialized knowledge or experience related to the property or nearby properties? For example, are you involved in the same line of business as the current or former occupants of the property or an adjoining property so that you would have specialized knowledge of the chemicals and processes used by this type of business?

Response: No.

4. **Question:** Does the purchase price being paid for this property reasonably reflect the fair market value of the property? If you conclude that there is a difference, have you considered whether the lower purchase price is because contamination is known or believed to be present at the property?

Response: *Purchase price is fair market value. PBM is not aware of any contamination present at the property.*

5. **Question:** Are you aware of commonly known or reasonably ascertainable information about the property that would help the environmental professional to identify conditions indicative of releases or threatened releases? For example, as user, (a) do you know the past uses of the property, (b) do you know of specific chemicals that are present or once were present at the property, (c) do you know of spills or other chemical releases that have taken place at the property, (d) or do you know of any environmental cleanups that have taken place at the property?

Response: (a) *Vacant land, maybe some agricultural uses.* (b) *No.* (c) *No.* (d) *No.*

6. **Question:** As the user of this ESA, based on your knowledge and experience related to the property, are there any obvious indicators that point to the presence or likely presence of contamination at the property?

Response: No.

5.3 Local Agency Interviews

5.3.1 San Diego County

5.3.1.1 Department of Environmental Health

San Diego Department of Environmental Health is the Certified Unified Program Agency for the subject property. The Certified Unified Program Agency is responsible for implementation of the Unified Program, which includes regulations regarding aboveground storage tanks, accidental release prevention, hazardous material business plans, management and inventory of hazardous materials and hazardous wastes, and underground storage tanks (USTs). Dudek contacted the San Diego Department of Environmental Health to obtain information about spills, tanks, or chemicals used that may have impacted the environmental conditions on the subject property. The San Diego Department of Environmental Health responded on December 11, 2020, stating that it has no records for the subject property (Appendix D).

5.3.1.2 Planning & Development Services

Dudek searched San Diego County Planning & Development Services online database to obtain information available on the subject property (PDS 2020). The online database provides information from Air Pollution Control District; Agriculture, Weights, and Measures; San Diego Department of Environmental Health; Department of Public Works; and Planning & Development Services. The online database did not identify any sites on or within a 1-mile radius of the subject property.

5.3.2 Department of Agriculture, Weights, and Measures

Dudek requested information from the San Diego County Department of Agriculture, Weights, and Measures on December 12, 2020. This request was submitted based on the high groundwater conditions at the subject property and historical agriculture. Agriculture, Weights, and Measures responded on December 16, 2020, stating that it has no records for the subject property (Appendix D).

5.3.3 San Diego Regional Water Quality Control Board

Dudek contacted the San Diego Regional Water Quality Control Board to obtain records of spills, tanks, or other releases that may have impacted the environmental conditions on the subject property. The Regional Water Quality Control Board responded on December 17, 2020, stating it does not have records for the subject property (Appendix D).

Dudek accessed GeoTracker to search online records pertaining to Regional Water Quality Control Board sites (SWRCB 2020). The database did not have record of sites on the subject property or within 1 mile of the subject property.

5.3.4 San Diego Department of Toxic Substance Control

Dudek contacted the San Diego Department of Toxic Substance Control (DTSC) to obtain records of spills, tanks, or chemicals used that may have impacted the environmental conditions on the subject property. DTSC responded in an email dated December 14, 2020, that it does not have records for the subject property (Appendix D).

Dudek accessed EnviroStor to search online records pertaining to DTSC sites (DTSC 2020). The following records were identified within 1 mile of the subject property.

- Chevron and Rancho Car Wash at 2661 Via De La Valle, Del Mar, California 92014 are 0.87 miles to the northwest of the subject property, both registered as Recovered Government Archives leaking UST sites. Site assessment began with the Rancho Car Wash in 1994 when 5 soil borings and 3 groundwater monitoring wells were installed in the vicinity of the USTs. Petroleum hydrocarbon and benzene concentrations were discovered in the groundwater. In April 1997, four 10,000-gallon USTs were removed along with 3500 cubic yards of impacted soil. From 1994 to 2001, 11 monitoring wells were installed; in 2009, the site conceptual model and corrective action plan recommended remediation by natural attenuation with no further monitoring. Based on the first quarterly groundwater monitoring report in 2009, the hydraulic gradient was 0.013 feet per foot to the west-southwest. In 2016, a Shallow Baseline Assessment was conducted at the Chevron station; hydrocarbons were found during the sampling. In 2017, the Department of Environmental Health Site Assessment and Mitigation Program determined that the hydrocarbons found in the 2016 investigation did not represent a new release but were residual hydrocarbons from the original release from Rancho Car Wash site. The Rancho Car Wash case was closed in October 2010 and Chevron closed in 2017. Based on the distance and regulatory database, this site does not appear to have impacted the environmental condition of the subject property.
- U.S. Navy Military Evaluation. Potential for lead contaminants; inactive and needs evaluation as of July 1st, 2005. Additional information is provided in Section 10.2, Adjacent/Nearby Properties.
- Fairbanks/Highland Middle School Site Number 6 was plotted within 1 mile of the subject property; however, after further investigation, the address of the school is approximately 2.75 miles to the southeast of the subject property. Based on the distance and regulatory database, this site does not appear to have impacted the environmental condition of the subject property.

5.3.5 California Environmental Protection Agency

The California Environmental Protection Agency maintains an online database that combines information about environmentally regulated sites and facilities in California (CalEPA 2020). Information includes sites listed in the California Environmental Reporting System, California Department of Toxic Substances Control EnviroStor, State Water Resources Control Board GeoTracker, California Integrated Water Quality System, and Toxic Release

Inventory. The online database had records for the subject property; these are discussed in Section 5.3.4. There were no records for sites within 1 mile of the subject property.

5.3.6 California Department of Pesticide Regulation

The California Department of Pesticide Regulation's California Pesticide Information Portal provides information on pesticide-related issues from multiple data sources. Dudek queried the California Pesticide Information Portal database for pesticide use or documentation for the subject property (CalPIP 2020). The subject property was not identified in the available records from 1990 to 2018.

5.3.7 National Pipeline Mapping System

The National Pipeline Mapping System Public Map Viewer is an online application that maps gas transmission and hazardous liquid pipelines, liquefied natural gas plants, and breakout tanks that are under the regulation of the Department of Transportation Pipeline and Hazardous Material Safety Administration. Dudek accessed this online application on December 11, 2020 (NPMS 2020). The National Pipeline Mapping System map did not show any liquefied natural gas plants, breakout tanks, accidents, or incidents on or within 1 mile of the subject property. However, it did show gas transmission or hazardous liquid pipelines 0.4 miles to the east of the subject property.

5.3.8 Solid Waste Information System

The California Department of Solid Waste Information Portal provides information on solid waste facilities, operations, and disposal sites throughout the State of California. Dudek queried the Solid Waste Information Portal database online on December 11, 2020 (CalRecycle 2020), for landfills, transfer stations, composting sites, in-vessel digestion sites, engineered municipal solid waste conversion facilities, transformation facilities, and closed disposal sites or documentation for the subject property. The Solid Waste Information Portal did not show data on or within 1 mile of the subject property.

6 Site Reconnaissance

Xiomara Rosenblatt of Dudek conducted a site reconnaissance of the subject property on December 18, 2020. The site reconnaissance consisted of walking transects of the site, recording observations, and taking photographs. Photographs are presented in Appendix E; key site features are shown on Figure 2, Subject Property.

The subject property can be accessed from the north via a dirt road off of El Camino Real (Photograph 1). The dirt roadway passes through an active construction site. The subject property appears to have been recently graded and grubbed, with tall grasses and the top layer of soil being removed and piled in the center of the parcel (Photograph 2). The topography slopes from the southeast to the north and west. Gonzales Canyon is to the east of the subject property at a significantly lower elevation.

The subject property was undeveloped except for a rail car that appears to have been converted to a building and an abandon trailer home on the northeastern side of the subject property (Photographs 3 through 6). Neither the building nor the mobile home was occupied. The rail car was raised on stilts and had electricity running to it for an air conditioning unit and electric car charging station. A portable toilet was located between the building and the mobile home. The portable toilet located on the subject property is associated with the construction project to the north (Photograph 6).

A water storage tank and well were located on the southeastern corner of the subject property (Photograph 7). The well and pump were located in a covered and fenced structure (Photograph 8); the well did not appear to be currently in use. Surrounding the water tank and well are piles of debris including metal cabinets, PVC piping, rubber tubing, rusting pipes, and wood (Photographs 9, 10, and 11). PVC piping connected to the water tank and a spigot were located next to the building; the pipe was not buried (Photograph 12).

The subject property is provided electricity by San Diego Gas and Electric. One electrical pole located in the southeastern corner contains two transformers. The transformers appeared in good condition with no leaking or rusting (Photograph 13). Electrical lines are tied directly into a smaller electrical pole housing the meter box for the subject property (Photograph 14). Electrical lines run along the eastern boundary south to north (Photograph 15) and along the western boundary south to north (Photograph 16 and 17).

Three large shipping containers are located on the northeastern side of the subject property north of the building and mobile home. The containers were locked and appeared to be associated with the ongoing construction (Photograph 18). Several areas on the subject property were used to store construction materials and equipment (Photographs 19 through 21).

The surrounding properties include a gated community of residential homes to the south (Photograph 22), the Harvest Evangelical Church and parking lot to the west, an active construction site for a church to the north (Photograph 23), and Gonzales Canyon to the east (Photograph 24).

Summary of Observations

Wetlands and Natural Waterways

A wetland area is located on the eastern portion of the subject property and extends to the east of the subject property (Photograph 24).

Surface Water Discharge

Surface water generated from excess rainfall collects and drains to the northwest or to the east into Gonzales Canyon.

Distressed Vegetation

The seasonally dry weather conditions and recent clearing of tall grasses observed during the site reconnaissance made it difficult to discern unnaturally distressed vegetation. No distressed vegetation was observed during the site reconnaissance. However, the soil and vegetation had recently been disturbed by construction activities.

Indications of Solid Debris Storage

There are multiple areas of solid debris storage. There were piles of debris surrounding the water tank and well including metal cabinets, PVC piping, rubber tubing, rusting pipes, and wood (Photographs 9, 10, and 11). Debris likely associated with construction to the north was also observed. Several areas on the subject property were used to store construction materials and equipment (Photographs 19 through 21). (Appendix E, Photograph Log)

Chemical Storage or Use

No chemical storage areas were observed, though one car battery was observed (Photograph 25).

Unnaturally Colored Water

No unnaturally discolored pools or flowing water were observed on the subject property.

Groundwater Wells, Cisterns, Cesspools, or Septic Tanks

One groundwater well was located in the southeast corner of the subject property; it provides water for the subject property (Photographs 7 and 8).

Sumps or Ponds

No sumps or ponds were observed on the subject property.

Transformers

Two pole mounted transformers were observed in the southeastern corner of the subject property. No leaking or rusting was observed on the transformers (Photograph 13).

Abnormal Odor

No abnormal odors were noted on the subject property.

Soil Disturbances

The topsoil and tall grasses appeared to be disturbed. The subject property appears to have been recently graded and grubbed; small soil and grass debris piles were observed in the center of the parcel (Photograph 2).

Storage Tanks

No evidence of USTs was observed on the subject property during the site reconnaissance. A water storage tank was located in the southeastern corner of the subject property (Photograph 7).

Pipelines

Pieces of small-diameter PVC piping were observed near the well on the southeast portion of the subject property (Photographs 10 and 12).

Stained Soil

No signs of stained soil were observed on the subject property.

Utilities

The subject property is powered by San Diego Gas and Electric. One electrical pole located in the southeastern corner houses two transformers. The transformers appeared in good condition with no leaking or rusting (Photograph 13). Electrical lines are tied directly into a smaller electrical pole housing the meter box for the subject property (Photograph 14). Electrical lines run along the eastern boundary south to north (Photograph 15) and along the western boundary south to north (Photographs 16 and 17).

INTENTIONALLY LEFT BLANK



Wetlands
Subject Property Boundary

SOURCE: ESRI, National Wetlands Inventory

INTENTIONALLY LEFT BLANK

7 Historical Aerial Photographs

Dudek reviewed historical aerial photographs from EDR for 1928, 1939, 1949, 1953, 1964, 1966, 1970, 1979, 1985, 1989, 1990, 1994, 1996, 2002, 2005, 2009, 2012, and 2016 (Appendix F). The photographs provided background information to assess the possibility of past activities that could indicate environmental concerns. The aerial photographs are described in Table 1.

Table 1. Summary of Aerial Photograph Review

Date	Description	Surrounding Area Description
1928	The subject property appears to be undeveloped with a single dirt road crossing from the southeast to the northwest. There is a darker, vegetated area on the eastern portion of the subject property.	To the north of the subject property is the San Dieguito River and San Dieguito River Valley, this area appears to be divided into sections possibly for agricultural uses. To the east a low laying wetland appears along with sectioned agricultural plots. To the south appears one residence surrounded by a large cleared area, a stream flowing east to west, and row crops. To the west appears additional agricultural area. A few dirt roads transect the area.
1939	The subject property appears to be undeveloped. There is no longer a dirt road transecting the middle of the subject property. A dirt road runs along the southern boundary of the subject property.	To the west a stream appears to be draining into the lowland/wetland area, and additional row crops have been planted. To the south and west, additional row crops are observed around the stream.
1949	The subject property appears to be used for agriculture and has row crops planted.	The stream to the west is no longer there. To the south three new residences appeared and three small buildings. Agriculture is present in the surrounding areas.
1953	A residence appears in the southeastern corner of the subject property. Roadways are present along the southern and western borders. The row crops appear to be gone.	Additional row crops are seen north of the subject property. The row crops to the south appear to be cleared.
1964	Six small buildings appear to the north of the residence on the eastern portion of the subject property.	Development to the far southeast appears to have increased with additional residences, roads, and agricultural plots. Main roads to the east appear to be paved.
1966	Two small buildings remain north of the residence. Otherwise the subject property condition is similar to 1964.	The aerial image appears similar as compared to the 1964 aerial image.
1970	The aerial image appears similar as compared to the 1966 aerial image.	The aerial image appears similar as compared to the 1966 aerial image.
1979	A second residence appears to the north of the residence built in 1953.	The residences to the south of the subject property appear to have been removed. The stream to the east appears to be flowing north into a flat lowland area. A pond is present to the northwest. Development has increased in the southeast of the subject property with additional roads, and residences.

Table 1. Summary of Aerial Photograph Review

Date	Description	Surrounding Area Description
1985	A dirt road appears to transect the eastern portion of the subject property. Otherwise, the condition of the subject property is similar to 1979.	The low land area to the northeast appears to have more trees and brush. A large building surrounded by large cleared lot is present to the east. A rectangular row crop field is apparent to the north. The small pond to the northeast appears to be drying up.
1989	The subject property appears to only have one residence in the southeastern corner and a few trees. The residence in the northeast is no longer there.	El Camino Real is built and paved to the west. The surrounding area to the northwest, west, and southwest is agriculturally developed with plots of row crops. The large cleared lot to the east has an additional five buildings and one large rectangular animal agriculture barn. To the southeast of the subject property, seven long rectangular animal agricultural barns appear with outdoor paddocks, 19 small square barns, and associated large farm buildings.
1990	The condition of the subject property appears similar to the 1989 aerial photograph.	To the east of the subject property the farm appears to have expanded adding three farm plots. To the northwest, west, and southwest it appears most of the small plots have been consolidated to a few large plots for row crops. The small pond to the northwest appears to have dried and the stream to the south appears to also be drying up.
1994	The roads that bounded the subject property on the south and west appear to not be maintained anymore. Otherwise conditions on the subject property appear similar to 1990.	A large rectangular building appears to the west of southwest of the subject property. The farm to the southeast appears to have removed the large rectangular barns and square barns. Row crops appear to be delineated into smaller plots to the west and southwest of the subject property.
1996	The condition of the subject property appears similar to the 1994 aerial photograph.	The wetland area to the northeast appears to have expanded with more trees and brush.
2002	The condition of the subject property appears similar to the 1996 aerial photograph.	To the southwest a horse training facility appears to be built. To the south of the subject property 16 homes and 11 building pads associated with a new private road appear off El Camino Real. A small pond has appeared southeast of the subject property. Further south on El Camino Real an additional housing development appears to have been built. The farm east of the subject property appears to have two large parking lots built.
2005	The condition of the subject property appears similar to the 2002 aerial photograph.	To the south of the subject property, all homes appear to be built on the private road off El Camino Real.

Table 1. Summary of Aerial Photograph Review

Date	Description	Surrounding Area Description
2009	The condition of the subject property appears similar to the 2005 aerial photograph.	To the west of the subject property a church and associated parking lot appear to be being constructed. The farm plots to the west and southwest appear to have been cleared and graded.
2012	The small residence in the southeastern corner of the subject property appears to have been demolished.	To the west of the subject property the church and associated parking lot appear to be completed. Surrounding conditions are similar to 2009.
2016	At least the western half of the subject property is covered in row crops. The current building configuration has appeared, one long rectangular shaped building and one mobile home along the eastern boundary of the subject property.	The aerial image appears similar as compared to the 2012 aerial image. Row crops are also present adjacent to the subject property to the north.

Dudek reviewed available Google Earth images of the subject property from 1994 to present. The following observations were noted for the subject property. Between 1994 and early 2003, the subject property was primarily undeveloped. In March 2003 through June 2004, the subject property is graded with rows, which appear to be for agriculture; there is some vegetation on the west side in the 2003 images. In 2008, the subject property appears to be used for a horse park. There are several vehicles and a semi-truck on the eastern end of the subject property. There are three covered structures to the north and another horse park north of the structures; all of these features are razed by June 2009. In 2010, the subject property is entirely vacant. In 2012, there is a long structure on the east side of the subject property. In November 2013, the subject property has been graded in a row formation indicative of agriculture use; however, there is no vegetation. The long rectangular structure and some other items are present on the east side. The conditions are similar until December 2014, when the site is covered in vegetation. Rows of crops are present on most of the subject property and the property to the north. Irrigation lines are also visible. Conditions are similar through 2016, though in 2016 the configuration of the rows changes. The rows are visible through 2019, though it appears they may not have been actively used for agriculture after 2016. The subject property is cleared in March 2020, with the exception of some areas of equipment and/or debris near the center and the structures on the east side.

INTENTIONALLY LEFT BLANK

8 Historical Topographic Maps

Dudek reviewed historical topographic maps from 1903, 1930, 1943, 1953, 1967, 1975, 1994, and 2012 (Appendix G). The topographic maps are a historical source that can be used to document the prior use of the subject property and surrounding area. The topographic maps are described in Table 2.

Table 2. Summary of Topographic Map Review

Date	Scale	Description Subject Property	Description Surrounding Area
1903	1:63,360	The subject property is depicted as undeveloped with a stream flowing from Gonzales Canyon east to west along the western boundary of the subject property. The land generally slopes from east to west.	The subject property is depicted as on the southern edge of the San Dieguito River Valley, with the San Dieguito River to the north, a small stream paralleling the river to the north, and wetland to the west. Main roadways appear to transect the surrounding area with a few residences.
1930	1:63,360	The subject property is depicted as similar as compared to the 1903 topographic map.	The condition of the surrounding area appears similar to the 1903 topographic map.
1943	1:24,000	The subject property is depicted as having an unimproved road along the southern boundary. The stream that bounded the west side of the subject property has diverted off the property to the north.	The San Dieguito Valley wetlands have reduced in size and two small ponds appear to the northwest of the subject property. A few more roads appear to transect the area with several new residences. Via de la Valle is depicted as a primary highway to the north. A well spring is depicted 1 mile southeast of the subject property. To the west the Del Mar Airport is depicted.
1953	1:24,000	The condition of the subject property appears similar to the 1943 topographic map.	The topographic map appears similar as compared to the 1943 topographic map. Via de la Valle to the north is depicted as a secondary highway.
1967	1:24,000	The topographic map appears similar as compared to the 1953 topographic map. A structure is depicted on the southeast corner of the subject property. The intermittent stream previously depicted adjacent to the northeast corner of the subject property has been replaced by small areas of vegetation.	To the southeast of the subject site, more residences are depicted. Two small ponds are depicted to the west of the subject property. The Del Mar Airport to the west is no longer present. A freeway (Interstate 5) is depicted to the west. A "sewage disposal pond" is shown just west of Interstate 5. El Camino Real to the east and Via de la Valle to the north

Table 2. Summary of Topographic Map Review

Date	Scale	Description Subject Property	Description Surrounding Area
			are depicted as secondary highways.
1975	1:24,000	The condition of the subject property appears similar to the 1967 topographic map.	The condition of the surrounding area appears similar to the 1967 topographic map.
1994	1:24,000	The condition of the subject property appears similar to the 1975 topographic map.	El Camino Real is depicted as a light duty road and a portion of it has been reconstructed and now passes to the west of the subject property. Of the small ponds to the west and southwest the southernmost pond has expanded in size substantially. The road depicted as leading to the subject property from the south is no longer shown. Substantial residential development is depicted on the surrounding foothills.
2012	1:24,000	The small residence is no longer depicted in the southeastern corner of the subject property. The subject property is depicted as generally flat, sloping to the north-northwest as in its current state.	Directly south of the subject property a private road is depicted. No buildings are depicted on the 2012 topography.

9 Site History

Based on review of the historical aerial photographs and topographic maps, agency records, and the site representative interview, the subject property was undeveloped from at least 1928 to 1943; the exact date of original site development is unknown. One small building was present on the subject property in 1943 near the southeastern corner of the subject property; it was removed in 2009. An additional building was observed in the northeastern corner between 1979 and 1985. The current building was brought to the subject property by 2012. The property was used for agriculture from at least 1949 until approximately 1953 and from 2014 to 2016.

Adjoining properties have consisted of undeveloped land, agricultural land, residential housing, and roadways. Surrounding properties have also included light commercial use. The Harvest Evangelical Church adjacent to the west has been present since 2009.

9.1 Fire Insurance Maps

Historical Sanborn fire insurance maps were requested from EDR. Sanborn maps provide information regarding the historical uses of the subject property and surrounding properties. Sanborn maps typically exist for cities with populations of 2,000 or more; the coverage is dependent on the location of the subject site within the city limits. The Sanborn Map Report lists the subject property as an unmapped property; no additional information was included in the report (Appendix H).

9.2 City Directory

City directory listings were provided by EDR for the years 1989, 1991, 1992, 1994, 1995, 1999, 2000, 2004, 2006, 2009, 2014, and 2017 (Appendix I). The subject property address, 13860 El Camino Real, was unlisted in the from 1989 to 1995 and 2014 to 2017. Listings between 1999 and 2009 identify the occupant as Wesley Royal.

9.3 Previous Investigations

No information or reports regarding previous environmental investigations for the subject property were provided to Dudek.

9.4 Title Information/Environmental Liens

An environmental lien search of APN 304-650-37-00 was conducted on December 14, 2020, to satisfy the requirements of the All Appropriate Inquiries Rule for Comprehensive Environmental Response, Compensation, and Liability Act (CERCLA) liability. No environmental liens or activity use limitations were identified for the subject property parcels (Appendix J).

According to the Environmental Lien and Activity Use Limitation Search Report (Appendix J), the subject property APN 304-650-37-00 is currently owned by St. John Garabed Armenian Apostolic Church Trust Fund. The deed was transferred in 2017 from the previous owners, Jack N. Kalaydijan as trustee of the Jack N. and Maro J. Kalaydjian Family Trust.

INTENTIONALLY LEFT BLANK

10 Public Agency Records Search Review

The regulatory database search gives a listing of sites within up to a 1-mile radius of the subject property (“target property” is the term used by EDR) that are known to be chemical handlers or hazardous waste generators or that have reported releases of hazardous substances or petroleum products. Information in these listings includes the location of the site relative to the subject property, type of potential environmental concern present, and the status of the site. EDR conducted the database search for this Phase I ESA in November 2020; the report is included in Appendix B.

Table 3 summarizes the environmental databases that are required to be searched by ASTM Standard E1527-13. Additional environmental databases that provide information on hazardous materials and petroleum products on the subject property were searched. The comprehensive list of databases is included in the EDR report (Appendix B).

Table 3. Summary of Regulatory Databases Searched

Acronym	Database	Search Distance	Subject Property Listed?	Number of Sites Listed
NPL	National Priorities List (including proposed NPL sites and NPL Liens [target property only])	1 mile	No	0
Proposed NPL		1 mile	No	0
Delisted NPL	National Priority List Deletions	1 mile	No	0
CERCLIS - Federal Facility		0.5 miles	No	3
CERCLIS - SEMS	CERCLA Superfund Enterprise Management System	0.5 miles	No	0
CERCLIS NFRAP (SEMS ARCHIVE)	CERCLA Superfund Enterprise Management System Archive	0.5 miles	No	0
CORRACTS	Resource Conservation and Recovery Act (RCRA) Corrective Action	1 mile	No	0
RCRA TSDf	RCRA - Transportation, Storage, and Disposal Facilities	0.5 miles	No	0
RCRA-LQG	RCRA Large Quantity Generators	0.25 miles	No	1
RCRA-SQG	RCRA Small Quantity Generators	0.25 miles	No	4
RCRA-VSQG	RCRA Very Small Quantity Generators	0.25 miles	No	0
ERNS	Emergency Response Notification System	Target Property	No	0
LUCIS	Institutional Control/Engineering Control	0.5 miles	No	0
US ENG CONTROLS	Sites with Engineering Controls	0.5 miles	No	0
US INST CONTROLS	Sites with Institutional Controls	0.5 miles	No	0
RESPONSE	State-and Tribal-Equivalent NPL	1 mile	No	0
ENVIROSTOR	State- and Tribal-Equivalent CERCLIS	1 mile	No	3
SWF/LF	State and Tribal Landfill and/or Solid Waste Disposal Site	0.5 miles	No	0
LUST	State Leaking Underground Storage Tank	0.5 miles	No	1
Indian LUST	Tribal Leaking Underground Storage Tank	0.5 miles	No	0

Table 3. Summary of Regulatory Databases Searched

Acronym	Database	Search Distance	Subject Property Listed?	Number of Sites Listed
AST	State and Tribal Registered Aboveground Storage Tank	0.25 miles	No	2
UST	State and Tribal Registered Underground Storage Tank	0.25 miles	No	1
CPS-SLIC	Cleanup Program Sites	0.5 mile	No	0
Indian UST	Registered Underground Storage Tank on Tribal Land	0.25 miles	No	0
FEMA UST	FEMA-owned Registered Storage Tank	0.25 miles	No	0
Indian VCP	Voluntary Cleanup on Tribal Land	0.5 miles	No	0
VCP	State and Tribal Voluntary Cleanup	0.5 miles	No	0
Brownfields	State and Tribal Brownfields	0.5 miles	No	0
<i>Additional Environmental Records, including local lists</i>	<i>Varies</i>	Yes	No	1

Note: The search distances in the EDR report and listed in this table are equal to or greater than the search distances required by ASTM Standard E 1527-13.

The subject property was not listed in the regulatory databases searched by EDR. Sites within the specified search areas were identified in the EDR report; they are discussed below.

10.1 Subject Property

The subject property was not listed in the federal, state, or local regulatory databases searched by EDR.

10.2 Adjacent/Nearby Properties

Four nearby sites within the ASTM-specified search distances were identified in the EDR report; details for these sites are discussed as follows:

- School site No. 6 on Old El Camino Real, San Diego, California 92130, is 0.369 miles to the southeast of the subject property at a lower elevation. It was listed in the EnviroStor, SCH, and CERS database. This site was investigated as required of any school site that is using state funds for development or reconstruction. Former agriculture was identified as a concern for organochloride pesticide use. There may be hydrocarbons in soil in a small area surrounding a fertilizer mixer located in the middle of the property. The case status is listed as “Inactive-Withdrawn.” Based on the available information, it does not appear that this site has impacted the environmental conditions of the subject property.
- Fairbanks/Highland Middle School Site Number 6 was plotted within 1 mile of the subject property; however, review of the documents available online indicates that the school is approximately 2.75 miles to the southeast of the subject property. Based on the distance and regulatory database, this site does not appear to have impacted the environmental condition of the subject property.

- Navy Dirigible, Del Mar, California, is 0.893 miles to the southwest subject property at a lower elevation. It is part of the Navy Dirigible Base 5 Ordnance Magazine Site at Del Mar, California, which is 0.898 miles to the southwest of the subject property at a lower elevation. They are both listed in the EnviroStor database. Navy Dirigible site one is classified as inactive-needs evaluation as of July 2005 and Navy Dirigible site two is listed as a UXO (unexploded ordnance) storage area. Based upon the available information, these sites are unlikely to have impacted the environmental conditions of the subject property.

10.3 Environmental Data Resources Proprietary Historical Databases

The subject property was not listed in the EDR proprietary historical databases searched.

10.4 Unmapped/Orphan Sites

Unmapped sites are flagged by EDR but not mapped due to insufficient address information. They are usually included in the database search report because they are in the same zip code as the subject property. Ten unmapped sites were identified: six in the water quality permit database, CIWQS; one in the NPDES database; and one in the San Diego Co. HMMD database.

- All six of the CIWQS (California Integrated Water Quality System) listings were for stormwater construction along El Camino Real. Based on the distances and regulatory database, these do not appear to have impacted the environmental condition of the subject property.
- Of the two Recovered Government Archives leaking USTs, the first one, Shell El Camino Real, is located approximately 18 miles north of the subject property and the second site, El Camino Rental, is approximately 17 miles north of the subject property. Based on the distances and regulatory database, these do not appear to have impacted the environmental condition of the subject property.
- El Camino Real widening is listed in the NPDES database as a construction permit to widen the El Camino Real. Based on the distances and regulatory database, these do not appear to have impacted the environmental condition of the subject property.
- Leslie Farms Inc is listed as located at El Camino Real and Der, San Diego, California 92130, and is listed in the HMMD San Diego (Hazardous Materials Management Division Database). Based on the distances and regulatory database, these do not appear to have impacted the environmental condition of the subject property.

INTENTIONALLY LEFT BLANK

11 Vapor Encroachment Screening

A vapor encroachment screen report was prepared using EDR's vapor encroachment worksheet (Appendix K). A "Tier I" vapor encroachment screening was performed for the subject property, in accordance with ASTM E 2600-15, Standard Guide for Vapor Encroachment Screening on Property Involved in Real Estate Transactions, to evaluate whether there is a potential for vapors originating from contaminated soil and/or groundwater to occur in the subsurface below the existing and potential future structures.

Dudek reviewed a list of sites identified in federal, state, and local databases as they relate to the subject property. Information obtained from other sources (historical reports, geologic and hydrogeological information, site reconnaissance, interviews, local regulatory agency responses), as discussed in this report, were also considered. Based on the information reviewed, there are no reports of volatile organic compound contamination in soil or groundwater adjacent to, or on, the subject property that could impact the environmental condition of the subject property. As such, a vapor encroachment condition was not identified.

Based on this screening, a vapor encroachment condition does not exist for the subject property (Appendix K).

INTENTIONALLY LEFT BLANK

12 Potential Hazards and Environmental Concerns

Information regarding potential sources of hazards and hazardous material releases from the interview, site reconnaissance, and review of regulatory agency records is as follows.

Agricultural Use

Based on a review of historical aerial photographs and Google Earth images, the subject property was used as agricultural land from at least 1949 until approximately 1953 and 2014 to 2016. While pesticides of concern may have been used during the earlier period of agriculture use, given the limited time the agriculture was present, that it has been approximately 70 years since the earlier agriculture use, and that the subject property has been graded, it is unlikely that residual pesticides of concern, if present, would be above regulatory screening levels.

Off-Site Sources

Based on the review of regulatory agency records, it is unlikely that off-site sources have impacted the environmental conditions of the subject property.

Residential Use

Based on a review of historical aerial photographs, topographic maps, google earth imagery, and the background questionnaire, the subject property has been used for residential purposes since at least 1939. The original residence appeared to have been removed in 2009, but the exact demolition and removal date is unknown. Based on the site reconnaissance, the historical structures have been removed. The current building was brought on the subject property in 2012. The mobile home appears to have been brought on to the property in 2018, but the exact date is unknown. The ages of these structures are unknown. If hazardous building materials (e.g., asbestos containing materials, lead based paint) are present in either structure, they would need to be disposed of in accordance with applicable state and local requirements.

Polychlorinated Biphenyl Items

Two transformers or other equipment that could contain polychlorinated biphenyls were observed on the subject property. No rust, staining, or leaking was observed from the transformers.

Fill Material

No fill material was observed on the subject property during the site reconnaissance.

Debris

Multiple debris piles consisting of wood and metal scraps were observed on the subject property.

Chemical Use

One car battery was observed on the subject property during the site reconnaissance. No other chemicals were observed during the site reconnaissance. Information provided in the background questionnaire indicated that there was no significant chemical use on the subject property.

Tanks

One water tank was observed, which is supplied by the on-site water well. Information provided in the background questionnaire stated it was unknown if a septic tank or cesspool was on the subject property.

Radon

The EDR report presents radon test results for the vicinity of the subject property. In all, 32 sites within zip code 92019 were evaluated. The radon concentration at each of the 32 sites was less than 4 Pico curies per liter, which is the federal action level for radon. The federal Environmental Protection Agency Radon Zone for San Diego County is 3, which corresponds with indoor average radon levels of less than 2 Pico curies per liter.

Wetlands

Dudek consulted the U.S. Fish and Wildlife Service National Wetlands Inventory online mapper (USFWS 2020). On the subject property eastern boundary and directly adjacent to the east of the subject property is a Freshwater Forested/Shrub Wetland (Classification code Palustrine, Scrub-Shrub, Temporarily Flooded); the U.S. Fish and Wildlife Service classified the 3.84-acre wetland as a Palustrine environment that is non tidal and dominated by trees and shrubs.

13 Findings and Conclusions

A Phase I ESA was conducted for the subject property. The subject property consists of approximately 3.97 acres of land situated on APN 304-650-37-00 (Figure 1). The subject property is primarily undeveloped and currently occupied by a former rail car, a mobile home, and three shipping containers. The former rail car is located on the eastern border of the subject property, the mobile home is just north of the rail car, and the shipping containers are north of the mobile home on the eastern border.

The findings of this investigation are based on a review of historical source information, a search of regulatory agency databases, review of available local agency records, interviews, and a site reconnaissance.

Information gathered for this report indicated the following:

- The subject property appears undeveloped from at least 1928 to 1943; the exact date of original site development is unknown. One small building was present on the subject property in 1943, in the southeastern corner; it was removed in 2009. An additional building was observed in the northeastern corner from 1979 to 1985. The current building was brought to the subject property by 2012. Based on an aerial review on Google Earth (Google Earth 2020), the mobile home that is currently on the subject property was brought there in 2018. The ages of these structures currently on the subject property are unknown. If hazardous building materials (e.g., asbestos containing materials, lead based paint) are present in either structure, they would need to be disposed of in accordance with applicable state and local requirements.
- The subject property was used as a residence from approximately 1943 to 2009. A horse park was present on most of the subject property in 2008.
- The subject property was used for agriculture from at least 1949 until approximately 1953 and from 2014 to 2016. Organochlorine pesticides may have been used during the earlier period of agriculture use; however, given the limited time the agriculture was present, that it has been approximately 70 years since then, and that the subject property has been graded, it is unlikely that residual organochlorine pesticides, if present, would be above regulatory screening levels. Adjoining properties have consisted of undeveloped land, agricultural land, residential housing, and roadways. Surrounding properties have also included light commercial use.
- Based on the documents reviewed, site inspection, and visual observation of neighboring properties from the subject property and public right-of-way, it is unlikely that adjacent or nearby properties have impacted the environmental conditions at the subject property.

Dudek performed this Phase I ESA of the subject property in conformance with the scope and limitations of ASTM Practice E1527-13. This report summarizes the research and findings of the Phase I ESA. This assessment revealed no evidence of RECs in connection with the subject property. This assessment revealed no evidence of historical RECs or controlled RECs in connection with the subject property. Dudek did not identify any vapor encroachment conditions in connection with the subject property.

Dudek identified the following items of potential concern:

- The wetland on the eastern portion of the subject property is registered with the U.S. Fish and Wildlife Service National Wetland Inventory. Appropriate permits would need to be obtained prior to any development of the subject property.

INTENTIONALLY LEFT BLANK

14 Limitations

Dudek identified the following data gaps:

- Dudek was not able to access the interior of the building or mobile home.

Based on current and historical information obtained and reviewed for the subject property, Dudek has determined this data gap is less than significant.

The findings and conclusions presented in this report are professional opinions based solely on the indicated data described in this report, visual observations of the subject property and vicinity, and our interpretation of the available historical information and documents reviewed. Dudek makes no warranty as to the accuracy of statements made by others or the accuracy of information included in documentation reviewed in connection with this study. This study was not intended to be a definitive investigation of potential contamination at the subject property, and the recommendations do not necessarily include all conditions that may be present. Because the scope of the investigation was limited, it is possible that currently unrecognized conditions or contamination might exist at the subject property.

No warranties or guarantees or representations, expressed or implied, are made by Dudek, except that this report has been prepared in accordance with current generally accepted practices and standards consistent with the level of care and skill exercised under similar circumstances by other professionals performing the same or similar services. The conclusions are intended exclusively for the purpose outlined herein and may not be suitable to satisfy the needs of other users. Thus, any use or reuse of this document is at the sole risk of said user.

In accordance with ASTM Standard E 1527-13, this Phase I ESA is valid for 180 days. After 180 days, this report, or the information presented in this report, must be updated in accordance with the ASTM Standard.

INTENTIONALLY LEFT BLANK

15 References

- CalEPA (California Environmental Protection Agency). 2020. CalEPA Regulated Site Portal [online database]. Accessed December 11, 2020. <https://siteportal.calepa.ca.gov/nsite/dashboard>.
- CalPIP (California Pesticide Information Portal). 2020. California Pesticide Information Portal (CalPIP) [online database]. Accessed December 11, 2020. <https://calpip.cdpr.ca.gov/main.cfm>.
- CalRecycle (California Department of Resources Recycling and Recovery). 2020. SWIS Facility/Site Search [online database]. Accessed December 11, 2020. <https://www2.calrecycle.ca.gov/SolidWaste/Site/Search>
- CalGEM (California Department of Geologic Energy Management). 2020. Well Finder CalGEM GIS [online database]. Last updated December 10, 2020. Accessed December 11, 2020. <https://maps.conservation.ca.gov/doggr/wellfinder/#close>.
- DTSC (California Department of Toxic Substances Control). 2020. Envirostor [online database]. Accessed December 11, 2020. <https://www.envirostor.dtsc.ca.gov/public/>.
- FEMA (Federal Emergency Management Agency). 2020. National Flood Hazard Layer (NFHL) Viewer. Accessed December 12, 2020. <https://hazards-fema.maps.arcgis.com/apps/webappviewer/index.html>.
- Google Earth. 2020. Accessed December 20, 2020. <https://www.google.com/earth/>. NPMS (National Pipeline Mapping System). 2020. NPMS Public Viewer [online database]. Accessed December 11, 2020. <https://pvnpm.phmsa.dot.gov/PublicViewer/>.
- NPMS (National Pipeline Mapping System). 2020. NPMS Public Map Viewer [online map viewer]. Accessed December 12, 2020. <https://pvnpm.phmsa.dot.gov/PublicViewer/>.
- PDS (San Diego County Planning & Development Services). 2020. Citizen Access Portal [online database]. Accessed December 11, 2020. <https://publicservices.sdcounty.ca.gov/CitizenAccess>.
- SWRCB (State Water Resources Control Board). 2020. GeoTracker [online database]. Accessed December 11, 2020. <http://geotracker.waterboards.ca.gov/>.
- USFWS (U.S. Fish and Wildlife Service). 2020. National Wetland Inventory Wetlands Mapper [online mapping system of surface water and wetlands]. Accessed December 11, 2020. <https://www.fws.gov/wetlands/data/mapper.html>.
- USGS (U.S. Geological Survey). 2020. The National Map [online data viewer]. USGS National Geospatial Program. Accessed December 11, 2020. <https://viewer.nationalmap.gov/advanced-viewer/>.

INTENTIONALLY LEFT BLANK

Appendix A

Qualifications of Environmental Professionals

APPENDIX A
Qualifications of Environmental Professionals

Environmental Professional	Professional License	Degree(s)	Years' Experience	Task Performed
Glenna McMahon	Professional Engineer, State of California	B.S., Environmental Engineering, University of Vermont	21	Report Preparation/Review, QA/QC
Xiomara Rosenblatt	Geologist in Training, State of California	B.S., General Geology, San Diego State University	3	Site Reconnaissance, Report Preparation

APPENDIX A (Continued)

INTENTIONALLY LEFT BLANK

Appendix B

Regulatory Database Search Report

El Camino Senior Housing

13860 El Camino Real

San Diego, CA 92130

Inquiry Number: 6298052.2s

December 10, 2020

The EDR Radius Map™ Report with GeoCheck®



6 Armstrong Road, 4th floor
Shelton, CT 06484
Toll Free: 800.352.0050
www.edrnet.com

TABLE OF CONTENTS

<u>SECTION</u>	<u>PAGE</u>
Executive Summary	ES1
Overview Map	2
Detail Map	3
Map Findings Summary	4
Map Findings	9
Orphan Summary	17
Government Records Searched/Data Currency Tracking	GR-1
 <u>GEOCHECK ADDENDUM</u>	
Physical Setting Source Addendum	A-1
Physical Setting Source Summary	A-2
Physical Setting SSURGO Soil Map	A-5
Physical Setting Source Map	A-16
Physical Setting Source Map Findings	A-18
Physical Setting Source Records Searched	PSGR-1

Thank you for your business.
 Please contact EDR at 1-800-352-0050
 with any questions or comments.

Disclaimer - Copyright and Trademark Notice

This Report contains certain information obtained from a variety of public and other sources reasonably available to Environmental Data Resources, Inc. It cannot be concluded from this Report that coverage information for the target and surrounding properties does not exist from other sources. **NO WARRANTY EXPRESSED OR IMPLIED, IS MADE WHATSOEVER IN CONNECTION WITH THIS REPORT. ENVIRONMENTAL DATA RESOURCES, INC. SPECIFICALLY DISCLAIMS THE MAKING OF ANY SUCH WARRANTIES, INCLUDING WITHOUT LIMITATION, MERCHANTABILITY OR FITNESS FOR A PARTICULAR USE OR PURPOSE. ALL RISK IS ASSUMED BY THE USER. IN NO EVENT SHALL ENVIRONMENTAL DATA RESOURCES, INC. BE LIABLE TO ANYONE, WHETHER ARISING OUT OF ERRORS OR OMISSIONS, NEGLIGENCE, ACCIDENT OR ANY OTHER CAUSE, FOR ANY LOSS OF DAMAGE, INCLUDING, WITHOUT LIMITATION, SPECIAL, INCIDENTAL, CONSEQUENTIAL, OR EXEMPLARY DAMAGES. ANY LIABILITY ON THE PART OF ENVIRONMENTAL DATA RESOURCES, INC. IS STRICTLY LIMITED TO A REFUND OF THE AMOUNT PAID FOR THIS REPORT.** Purchaser accepts this Report "AS IS". Any analyses, estimates, ratings, environmental risk levels or risk codes provided in this Report are provided for illustrative purposes only, and are not intended to provide, nor should they be interpreted as providing any facts regarding, or prediction or forecast of, any environmental risk for any property. Only a Phase I Environmental Site Assessment performed by an environmental professional can provide information regarding the environmental risk for any property. Additionally, the information provided in this Report is not to be construed as legal advice.

Copyright 2020 by Environmental Data Resources, Inc. All rights reserved. Reproduction in any media or format, in whole or in part, of any report or map of Environmental Data Resources, Inc., or its affiliates, is prohibited without prior written permission. EDR and its logos (including Sanborn and Sanborn Map) are trademarks of Environmental Data Resources, Inc. or its affiliates. All other trademarks used herein are the property of their respective owners.

EXECUTIVE SUMMARY

A search of available environmental records was conducted by Environmental Data Resources, Inc (EDR). The report was designed to assist parties seeking to meet the search requirements of EPA's Standards and Practices for All Appropriate Inquiries (40 CFR Part 312), the ASTM Standard Practice for Environmental Site Assessments (E 1527-13), the ASTM Standard Practice for Environmental Site Assessments for Forestland or Rural Property (E 2247-16), the ASTM Standard Practice for Limited Environmental Due Diligence: Transaction Screen Process (E 1528-14) or custom requirements developed for the evaluation of environmental risk associated with a parcel of real estate.

TARGET PROPERTY INFORMATION

ADDRESS

13860 EL CAMINO REAL
SAN DIEGO, CA 92130

COORDINATES

Latitude (North): 32.9705320 - 32° 58' 13.91"
Longitude (West): 117.2377390 - 117° 14' 15.86"
Universal Transverse Mercator: Zone 11
UTM X (Meters): 477783.5
UTM Y (Meters): 3647854.2
Elevation: 43 ft. above sea level

USGS TOPOGRAPHIC MAP ASSOCIATED WITH TARGET PROPERTY

Target Property Map: 5622814 DEL MAR, CA
Version Date: 2012

Southwest Map: 5622846 DEL MAR OE W, CA
Version Date: 2012

AERIAL PHOTOGRAPHY IN THIS REPORT

Portions of Photo from: 20140603
Source: USDA

MAPPED SITES SUMMARY

Target Property Address:
13860 EL CAMINO REAL
SAN DIEGO, CA 92130

Click on Map ID to see full detail.

MAP ID	SITE NAME	ADDRESS	DATABASE ACRONYMS	RELATIVE ELEVATION	DIST (ft. & mi.) DIRECTION
1	SCHOOL SITE NO. 6	OLD EL CAMINO REAL	ENVIROSTOR, SCH, CERS	Higher	1949, 0.369, SE
2	FAIRBANKS/HIGHLANDS	CARMEL VALLEY ROAD/C	ENVIROSTOR, SCH	Lower	2583, 0.489, NNW
A3	NAVY DIRIGIBLE		ENVIROSTOR	Lower	4713, 0.893, WSW
A4	NAVY DIRIGIBLE BASE		UXO	Lower	4740, 0.898, WSW

EXECUTIVE SUMMARY

TARGET PROPERTY SEARCH RESULTS

The target property was not listed in any of the databases searched by EDR.

DATABASES WITH NO MAPPED SITES

No mapped sites were found in EDR's search of available ("reasonably ascertainable ") government records either on the target property or within the search radius around the target property for the following databases:

STANDARD ENVIRONMENTAL RECORDS

Federal NPL site list

NPL..... National Priority List
Proposed NPL..... Proposed National Priority List Sites
NPL LIENS..... Federal Superfund Liens

Federal Delisted NPL site list

Delisted NPL..... National Priority List Deletions

Federal CERCLIS list

FEDERAL FACILITY..... Federal Facility Site Information listing
SEMS..... Superfund Enterprise Management System

Federal CERCLIS NFRAP site list

SEMS-ARCHIVE..... Superfund Enterprise Management System Archive

Federal RCRA CORRACTS facilities list

CORRACTS..... Corrective Action Report

Federal RCRA non-CORRACTS TSD facilities list

RCRA-TSDF..... RCRA - Treatment, Storage and Disposal

Federal RCRA generators list

RCRA-LQG..... RCRA - Large Quantity Generators
RCRA-SQG..... RCRA - Small Quantity Generators
RCRA-VSQG..... RCRA - Very Small Quantity Generators (Formerly Conditionally Exempt Small Quantity Generators)

Federal institutional controls / engineering controls registries

LUCIS..... Land Use Control Information System

EXECUTIVE SUMMARY

US ENG CONTROLS..... Engineering Controls Sites List
US INST CONTROLS..... Institutional Controls Sites List

Federal ERNS list

ERNS..... Emergency Response Notification System

State- and tribal - equivalent NPL

RESPONSE..... State Response Sites

State and tribal landfill and/or solid waste disposal site lists

SWF/LF..... Solid Waste Information System

State and tribal leaking storage tank lists

LUST..... Geotracker's Leaking Underground Fuel Tank Report
SAN DIEGO CO. SAM..... Environmental Case Listing
INDIAN LUST..... Leaking Underground Storage Tanks on Indian Land
CPS-SLIC..... Statewide SLIC Cases

State and tribal registered storage tank lists

FEMA UST..... Underground Storage Tank Listing
UST..... Active UST Facilities
AST..... Aboveground Petroleum Storage Tank Facilities
INDIAN UST..... Underground Storage Tanks on Indian Land

State and tribal voluntary cleanup sites

INDIAN VCP..... Voluntary Cleanup Priority Listing
VCP..... Voluntary Cleanup Program Properties

State and tribal Brownfields sites

BROWNFIELDS..... Considered Brownfields Sites Listing

ADDITIONAL ENVIRONMENTAL RECORDS

Local Brownfield lists

US BROWNFIELDS..... A Listing of Brownfields Sites

Local Lists of Landfill / Solid Waste Disposal Sites

WMUDS/SWAT..... Waste Management Unit Database
SWRCY..... Recycler Database
HAULERS..... Registered Waste Tire Haulers Listing
INDIAN ODI..... Report on the Status of Open Dumps on Indian Lands
ODI..... Open Dump Inventory
DEBRIS REGION 9..... Torres Martinez Reservation Illegal Dump Site Locations
IHS OPEN DUMPS..... Open Dumps on Indian Land

Local Lists of Hazardous waste / Contaminated Sites

US HIST CDL..... Delisted National Clandestine Laboratory Register

EXECUTIVE SUMMARY

HIST Cal-Sites.....	Historical Calsites Database
SCH.....	School Property Evaluation Program
CDL.....	Clandestine Drug Labs
San Diego Co. HMMD.....	Hazardous Materials Management Division Database
Toxic Pits.....	Toxic Pits Cleanup Act Sites
CERS HAZ WASTE.....	CERS HAZ WASTE
US CDL.....	National Clandestine Laboratory Register
PFAS.....	PFAS Contamination Site Location Listing

Local Lists of Registered Storage Tanks

SWEEPS UST.....	SWEEPS UST Listing
HIST UST.....	Hazardous Substance Storage Container Database
CA FID UST.....	Facility Inventory Database
CERS TANKS.....	California Environmental Reporting System (CERS) Tanks

Local Land Records

LIENS.....	Environmental Liens Listing
LIENS 2.....	CERCLA Lien Information
DEED.....	Deed Restriction Listing

Records of Emergency Release Reports

HMIRS.....	Hazardous Materials Information Reporting System
CHMIRS.....	California Hazardous Material Incident Report System
LDS.....	Land Disposal Sites Listing
MCS.....	Military Cleanup Sites Listing
SPILLS 90.....	SPILLS 90 data from FirstSearch

Other Ascertainable Records

RCRA NonGen / NLR.....	RCRA - Non Generators / No Longer Regulated
FUDS.....	Formerly Used Defense Sites
DOD.....	Department of Defense Sites
SCRD DRYCLEANERS.....	State Coalition for Remediation of Drycleaners Listing
US FIN ASSUR.....	Financial Assurance Information
EPA WATCH LIST.....	EPA WATCH LIST
2020 COR ACTION.....	2020 Corrective Action Program List
TSCA.....	Toxic Substances Control Act
TRIS.....	Toxic Chemical Release Inventory System
SSTS.....	Section 7 Tracking Systems
ROD.....	Records Of Decision
RMP.....	Risk Management Plans
RAATS.....	RCRA Administrative Action Tracking System
PRP.....	Potentially Responsible Parties
PADS.....	PCB Activity Database System
ICIS.....	Integrated Compliance Information System
FTTS.....	FIFRA/ TSCA Tracking System - FIFRA (Federal Insecticide, Fungicide, & Rodenticide Act)/TSCA (Toxic Substances Control Act)
MLTS.....	Material Licensing Tracking System
COAL ASH DOE.....	Steam-Electric Plant Operation Data
COAL ASH EPA.....	Coal Combustion Residues Surface Impoundments List
PCB TRANSFORMER.....	PCB Transformer Registration Database
RADINFO.....	Radiation Information Database

EXECUTIVE SUMMARY

HIST FTTS.....	FIFRA/TSCA Tracking System Administrative Case Listing
DOT OPS.....	Incident and Accident Data
CONSENT.....	Superfund (CERCLA) Consent Decrees
INDIAN RESERV.....	Indian Reservations
FUSRAP.....	Formerly Utilized Sites Remedial Action Program
UMTRA.....	Uranium Mill Tailings Sites
LEAD SMELTERS.....	Lead Smelter Sites
US AIRS.....	Aerometric Information Retrieval System Facility Subsystem
US MINES.....	Mines Master Index File
ABANDONED MINES.....	Abandoned Mines
FINDS.....	Facility Index System/Facility Registry System
DOCKET HWC.....	Hazardous Waste Compliance Docket Listing
ECHO.....	Enforcement & Compliance History Information
FUELS PROGRAM.....	EPA Fuels Program Registered Listing
CA BOND EXP. PLAN.....	Bond Expenditure Plan
Cortese.....	"Cortese" Hazardous Waste & Substances Sites List
CUPA Listings.....	CUPA Resources List
DRYCLEANERS.....	Cleaner Facilities
EML.....	Emissions Inventory Data
ENF.....	Enforcement Action Listing
Financial Assurance.....	Financial Assurance Information Listing
HAZNET.....	Facility and Manifest Data
ICE.....	ICE
HIST CORTESE.....	Hazardous Waste & Substance Site List
HWP.....	EnviroStor Permitted Facilities Listing
HWT.....	Registered Hazardous Waste Transporter Database
MINES.....	Mines Site Location Listing
MWMP.....	Medical Waste Management Program Listing
NPDES.....	NPDES Permits Listing
PEST LIC.....	Pesticide Regulation Licenses Listing
PROC.....	Certified Processors Database
Notify 65.....	Proposition 65 Records
UIC.....	UIC Listing
UIC GEO.....	UIC GEO (GEOTRACKER)
WASTEWATER PITS.....	Oil Wastewater Pits Listing
WDS.....	Waste Discharge System
WIP.....	Well Investigation Program Case List
MILITARY PRIV SITES.....	MILITARY PRIV SITES (GEOTRACKER)
PROJECT.....	PROJECT (GEOTRACKER)
WDR.....	Waste Discharge Requirements Listing
SAN DIEGO CO LOP.....	Local Oversight Program Listing
CIWQS.....	California Integrated Water Quality System
CERS.....	CERS
NON-CASE INFO.....	NON-CASE INFO (GEOTRACKER)
OTHER OIL GAS.....	OTHER OIL & GAS (GEOTRACKER)
PROD WATER PONDS.....	PROD WATER PONDS (GEOTRACKER)
SAMPLING POINT.....	SAMPLING POINT (GEOTRACKER)
WELL STIM PROJ.....	Well Stimulation Project (GEOTRACKER)
MINES MRDS.....	Mineral Resources Data System
HWTS.....	Hazardous Waste Tracking System

EDR HIGH RISK HISTORICAL RECORDS

EDR Exclusive Records

EDR MGP..... EDR Proprietary Manufactured Gas Plants

EXECUTIVE SUMMARY

EDR Hist Auto..... EDR Exclusive Historical Auto Stations
EDR Hist Cleaner..... EDR Exclusive Historical Cleaners

EDR RECOVERED GOVERNMENT ARCHIVES

Exclusive Recovered Govt. Archives

RGA LF..... Recovered Government Archive Solid Waste Facilities List
RGA LUST..... Recovered Government Archive Leaking Underground Storage Tank

SURROUNDING SITES: SEARCH RESULTS

Surrounding sites were identified in the following databases.

Elevations have been determined from the USGS Digital Elevation Model and should be evaluated on a relative (not an absolute) basis. Relative elevation information between sites of close proximity should be field verified. Sites with an elevation equal to or higher than the target property have been differentiated below from sites with an elevation lower than the target property.

Page numbers and map identification numbers refer to the EDR Radius Map report where detailed data on individual sites can be reviewed.

Sites listed in ***bold italics*** are in multiple databases.

Unmappable (orphan) sites are not considered in the foregoing analysis.

STANDARD ENVIRONMENTAL RECORDS

State- and tribal - equivalent CERCLIS

ENVIROSTOR: The Department of Toxic Substances Control's (DTSC's) Site Mitigation and Brownfields Reuse Program's (SMBRP's) EnviroStor database identifies sites that have known contamination or sites for which there may be reasons to investigate further. The database includes the following site types: Federal Superfund sites (National Priorities List (NPL)); State Response, including Military Facilities and State Superfund; Voluntary Cleanup; and School sites. EnviroStor provides similar information to the information that was available in CalSites, and provides additional site information, including, but not limited to, identification of formerly-contaminated properties that have been released for reuse, properties where environmental deed restrictions have been recorded to prevent inappropriate land uses, and risk characterization information that is used to assess potential impacts to public health and the environment at contaminated sites.

A review of the ENVIROSTOR list, as provided by EDR, and dated 07/27/2020 has revealed that there are 3 ENVIROSTOR sites within approximately 1 mile of the target property.

<u>Equal/Higher Elevation</u>	<u>Address</u>	<u>Direction / Distance</u>	<u>Map ID</u>	<u>Page</u>
<i>SCHOOL SITE NO. 6</i> Facility Id: 37010013 Status: Inactive - Withdrawn	<i>OLD EL CAMINO REAL</i>	<i>SE 1/4 - 1/2 (0.369 mi.)</i>	<i>1</i>	<i>9</i>
<u>Lower Elevation</u>	<u>Address</u>	<u>Direction / Distance</u>	<u>Map ID</u>	<u>Page</u>
<i>FAIRBANKS/HIGHLANDS</i> Facility Id: 37010011 Status: No Further Action	<i>CARMEL VALLEY ROAD/C</i>	<i>NNW 1/4 - 1/2 (0.489 mi.)</i>	<i>2</i>	<i>11</i>
<i>NAVY DIRIGIBLE</i>		<i>WSW 1/2 - 1 (0.893 mi.)</i>	<i>A3</i>	<i>15</i>

EXECUTIVE SUMMARY

Facility Id: 80000918
Status: Inactive - Needs Evaluation

ADDITIONAL ENVIRONMENTAL RECORDS

Other Ascertainable Records

UXO: A listing of unexploded ordnance site locations

A review of the UXO list, as provided by EDR, and dated 12/31/2018 has revealed that there is 1 UXO site within approximately 1 mile of the target property.

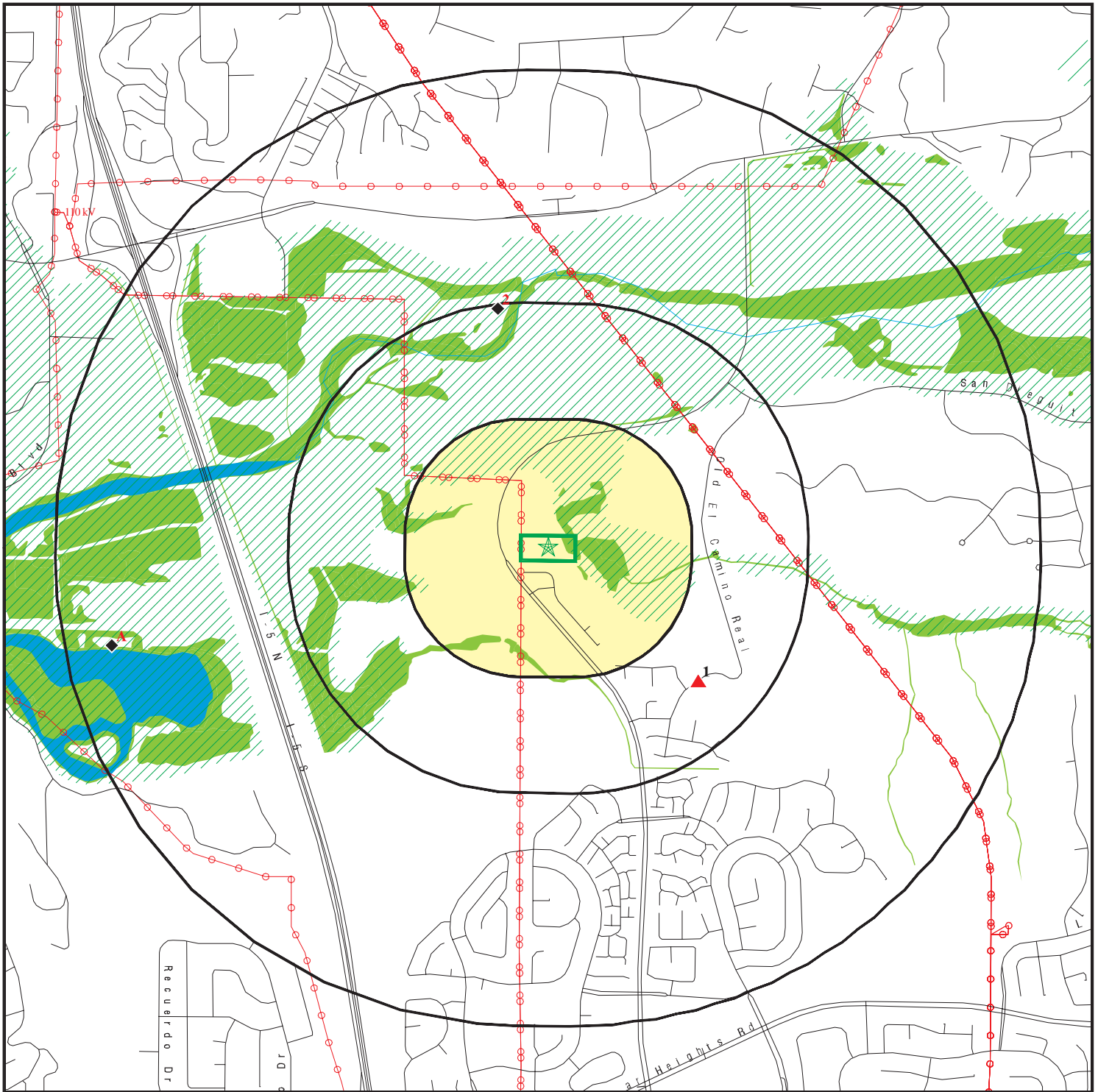
<u>Lower Elevation</u>	<u>Address</u>	<u>Direction / Distance</u>	<u>Map ID</u>	<u>Page</u>
NAVY DIRIGIBLE BASE		WSW 1/2 - 1 (0.898 mi.)	A4	16

EXECUTIVE SUMMARY

Due to poor or inadequate address information, the following sites were not mapped. Count: 10 records.

<u>Site Name</u>	<u>Database(s)</u>
EL CAMINO REAL DERBY DOWNS RD	CIWQS
1100 EL CAMINO REAL	CIWQS
EL CAMINO REAL	CIWQS
EL CAMINO REAL ARROYO SORRENTO	CIWQS
E EL CAMINO REAL N VALLEY CNTR	CIWQS
VALLEY CENTRE DR EL CAMINO	CIWQS
SHELL- EL CAMINO REAL	RGA LUST
EL CAMINO RENTAL	RGA LUST
EL CAMINO REAL WIDENING	NPDES
LESLIE FARMS INC	San Diego Co. HMMD

OVERVIEW MAP - 6298052.2S



Target Property

Sites at elevations higher than or equal to the target property

Sites at elevations lower than the target property

Manufactured Gas Plants

National Priority List Sites

Dept. Defense Sites

Indian Reservations BIA

Power transmission lines

Special Flood Hazard Area (1%)

0.2% Annual Chance Flood Hazard

National Wetland Inventory

State Wetlands

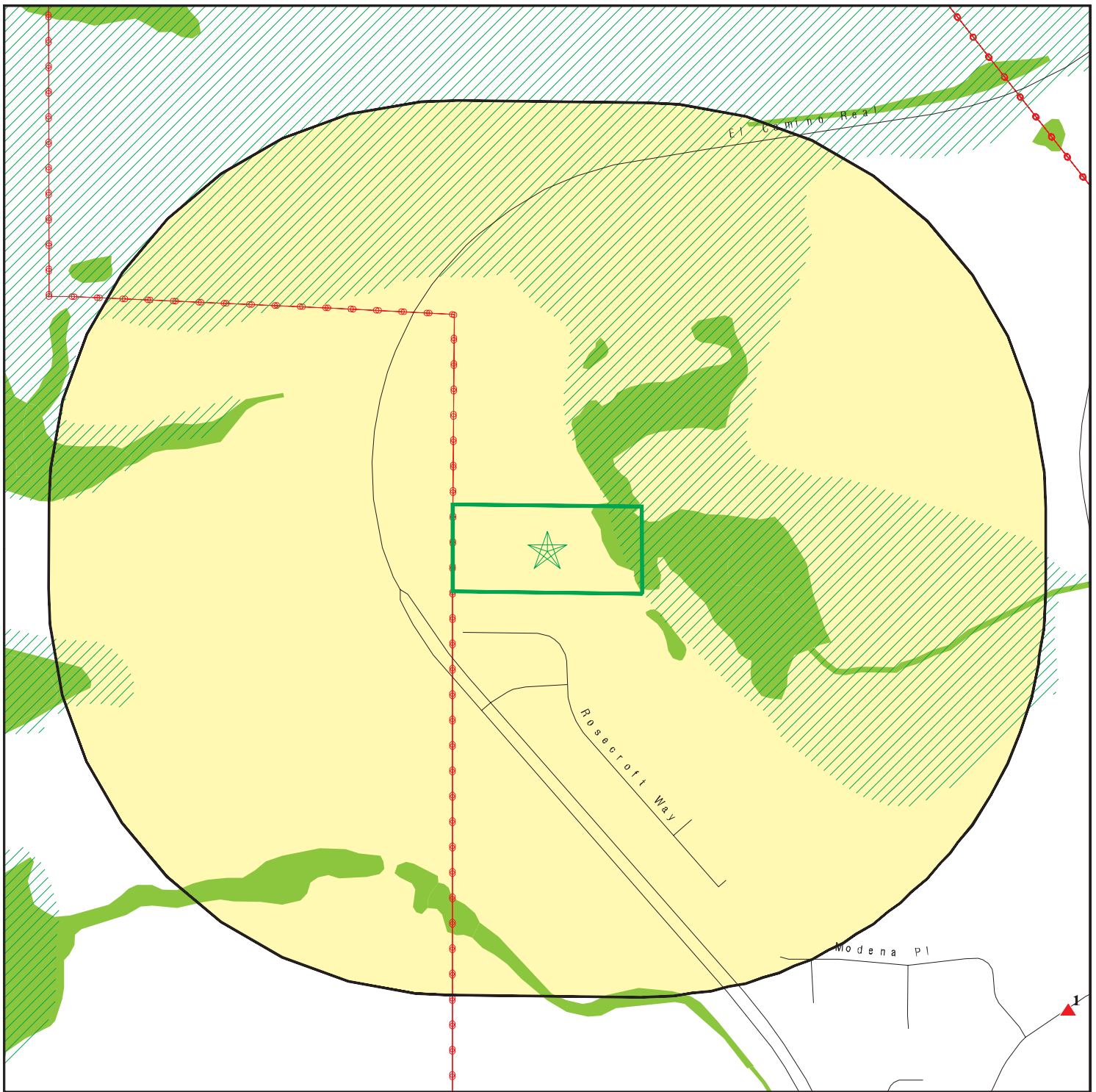
Areas of Concern








This report includes Interactive Map Layers to display and/or hide map information. The legend includes only those icons for the default map view.








SITE NAME: El Camino Senior Housing
 ADDRESS: 13860 El Camino Real
 San Diego CA 92130
 LAT/LONG: 32.970532 / 117.237739

CLIENT: Dudek & Associates
 CONTACT: Xiomara Rosenblatt
 INQUIRY #: 6298052.2s
 DATE: December 10, 2020 7:56 pm

DETAIL MAP - 6298052.2S



-  Target Property
-  Sites at elevations higher than or equal to the target property
-  Sites at elevations lower than the target property
-  Manufactured Gas Plants
-  Sensitive Receptors
-  National Priority List Sites
-  Dept. Defense Sites

-  Indian Reservations BIA
-  Power transmission lines
-  Special Flood Hazard Area (1%)
-  0.2% Annual Chance Flood Hazard
-  National Wetland Inventory
-  State Wetlands
-  Areas of Concern

This report includes Interactive Map Layers to display and/or hide map information. The legend includes only those icons for the default map view.

SITE NAME: El Camino Senior Housing
 ADDRESS: 13860 El Camino Real
 San Diego CA 92130
 LAT/LONG: 32.970532 / 117.237739

CLIENT: Dudek & Associates
 CONTACT: Xiomara Rosenblatt
 INQUIRY #: 6298052.2s
 DATE: December 10, 2020 7:57 pm

MAP FINDINGS SUMMARY

Database	Search Distance (Miles)	Target Property	< 1/8	1/8 - 1/4	1/4 - 1/2	1/2 - 1	> 1	Total Plotted
STANDARD ENVIRONMENTAL RECORDS								
<i>Federal NPL site list</i>								
NPL	1.000		0	0	0	0	NR	0
Proposed NPL	1.000		0	0	0	0	NR	0
NPL LIENS	1.000		0	0	0	0	NR	0
<i>Federal Delisted NPL site list</i>								
Delisted NPL	1.000		0	0	0	0	NR	0
<i>Federal CERCLIS list</i>								
FEDERAL FACILITY	0.500		0	0	0	NR	NR	0
SEMS	0.500		0	0	0	NR	NR	0
<i>Federal CERCLIS NFRAP site list</i>								
SEMS-ARCHIVE	0.500		0	0	0	NR	NR	0
<i>Federal RCRA CORRACTS facilities list</i>								
CORRACTS	1.000		0	0	0	0	NR	0
<i>Federal RCRA non-CORRACTS TSD facilities list</i>								
RCRA-TSDF	0.500		0	0	0	NR	NR	0
<i>Federal RCRA generators list</i>								
RCRA-LQG	0.250		0	0	NR	NR	NR	0
RCRA-SQG	0.250		0	0	NR	NR	NR	0
RCRA-VSQG	0.250		0	0	NR	NR	NR	0
<i>Federal institutional controls / engineering controls registries</i>								
LUCIS	0.500		0	0	0	NR	NR	0
US ENG CONTROLS	0.500		0	0	0	NR	NR	0
US INST CONTROLS	0.500		0	0	0	NR	NR	0
<i>Federal ERNS list</i>								
ERNS	0.001		0	NR	NR	NR	NR	0
<i>State- and tribal - equivalent NPL RESPONSE</i>								
RESPONSE	1.000		0	0	0	0	NR	0
<i>State- and tribal - equivalent CERCLIS ENVIROSTOR</i>								
ENVIROSTOR	1.000		0	0	2	1	NR	3
<i>State and tribal landfill and/or solid waste disposal site lists</i>								
SWF/LF	0.500		0	0	0	NR	NR	0
<i>State and tribal leaking storage tank lists</i>								
LUST	0.500		0	0	0	NR	NR	0

MAP FINDINGS SUMMARY

Database	Search Distance (Miles)	Target Property	< 1/8	1/8 - 1/4	1/4 - 1/2	1/2 - 1	> 1	Total Plotted
SAN DIEGO CO. SAM	0.500		0	0	0	NR	NR	0
INDIAN LUST	0.500		0	0	0	NR	NR	0
CPS-SLIC	0.500		0	0	0	NR	NR	0
State and tribal registered storage tank lists								
FEMA UST	0.250		0	0	NR	NR	NR	0
UST	0.250		0	0	NR	NR	NR	0
AST	0.250		0	0	NR	NR	NR	0
INDIAN UST	0.250		0	0	NR	NR	NR	0
State and tribal voluntary cleanup sites								
INDIAN VCP	0.500		0	0	0	NR	NR	0
VCP	0.500		0	0	0	NR	NR	0
State and tribal Brownfields sites								
BROWNFIELDS	0.500		0	0	0	NR	NR	0
ADDITIONAL ENVIRONMENTAL RECORDS								
Local Brownfield lists								
US BROWNFIELDS	0.500		0	0	0	NR	NR	0
Local Lists of Landfill / Solid Waste Disposal Sites								
WMUDS/SWAT	0.500		0	0	0	NR	NR	0
SWRCY	0.500		0	0	0	NR	NR	0
HAULERS	0.001		0	NR	NR	NR	NR	0
INDIAN ODI	0.500		0	0	0	NR	NR	0
ODI	0.500		0	0	0	NR	NR	0
DEBRIS REGION 9	0.500		0	0	0	NR	NR	0
IHS OPEN DUMPS	0.500		0	0	0	NR	NR	0
Local Lists of Hazardous waste / Contaminated Sites								
US HIST CDL	0.001		0	NR	NR	NR	NR	0
HIST Cal-Sites	1.000		0	0	0	0	NR	0
SCH	0.250		0	0	NR	NR	NR	0
CDL	0.001		0	NR	NR	NR	NR	0
San Diego Co. HMMD	0.001		0	NR	NR	NR	NR	0
Toxic Pits	1.000		0	0	0	0	NR	0
CERS HAZ WASTE	0.250		0	0	NR	NR	NR	0
US CDL	0.001		0	NR	NR	NR	NR	0
PFAS	0.500		0	0	0	NR	NR	0
Local Lists of Registered Storage Tanks								
SWEEPS UST	0.250		0	0	NR	NR	NR	0
HIST UST	0.250		0	0	NR	NR	NR	0
CA FID UST	0.250		0	0	NR	NR	NR	0
CERS TANKS	0.250		0	0	NR	NR	NR	0
Local Land Records								
LIENS	0.001		0	NR	NR	NR	NR	0

MAP FINDINGS SUMMARY

Database	Search Distance (Miles)	Target Property	< 1/8	1/8 - 1/4	1/4 - 1/2	1/2 - 1	> 1	Total Plotted
LIENS 2	0.001		0	NR	NR	NR	NR	0
DEED	0.500		0	0	0	NR	NR	0
Records of Emergency Release Reports								
HMIRS	0.001		0	NR	NR	NR	NR	0
CHMIRS	0.001		0	NR	NR	NR	NR	0
LDS	0.001		0	NR	NR	NR	NR	0
MCS	0.001		0	NR	NR	NR	NR	0
SPILLS 90	0.001		0	NR	NR	NR	NR	0
Other Ascertainable Records								
RCRA NonGen / NLR	0.250		0	0	NR	NR	NR	0
FUDS	1.000		0	0	0	0	NR	0
DOD	1.000		0	0	0	0	NR	0
SCRD DRYCLEANERS	0.500		0	0	0	NR	NR	0
US FIN ASSUR	0.001		0	NR	NR	NR	NR	0
EPA WATCH LIST	0.001		0	NR	NR	NR	NR	0
2020 COR ACTION	0.250		0	0	NR	NR	NR	0
TSCA	0.001		0	NR	NR	NR	NR	0
TRIS	0.001		0	NR	NR	NR	NR	0
SSTS	0.001		0	NR	NR	NR	NR	0
ROD	1.000		0	0	0	0	NR	0
RMP	0.001		0	NR	NR	NR	NR	0
RAATS	0.001		0	NR	NR	NR	NR	0
PRP	0.001		0	NR	NR	NR	NR	0
PADS	0.001		0	NR	NR	NR	NR	0
ICIS	0.001		0	NR	NR	NR	NR	0
FTTS	0.001		0	NR	NR	NR	NR	0
MLTS	0.001		0	NR	NR	NR	NR	0
COAL ASH DOE	0.001		0	NR	NR	NR	NR	0
COAL ASH EPA	0.500		0	0	0	NR	NR	0
PCB TRANSFORMER	0.001		0	NR	NR	NR	NR	0
RADINFO	0.001		0	NR	NR	NR	NR	0
HIST FTTS	0.001		0	NR	NR	NR	NR	0
DOT OPS	0.001		0	NR	NR	NR	NR	0
CONSENT	1.000		0	0	0	0	NR	0
INDIAN RESERV	1.000		0	0	0	0	NR	0
FUSRAP	1.000		0	0	0	0	NR	0
UMTRA	0.500		0	0	0	NR	NR	0
LEAD SMELTERS	0.001		0	NR	NR	NR	NR	0
US AIRS	0.001		0	NR	NR	NR	NR	0
US MINES	0.250		0	0	NR	NR	NR	0
ABANDONED MINES	0.250		0	0	NR	NR	NR	0
FINDS	0.001		0	NR	NR	NR	NR	0
DOCKET HWC	0.001		0	NR	NR	NR	NR	0
ECHO	0.001		0	NR	NR	NR	NR	0
UXO	1.000		0	0	0	1	NR	1
FUELS PROGRAM	0.250		0	0	NR	NR	NR	0
CA BOND EXP. PLAN	1.000		0	0	0	0	NR	0
Cortese	0.500		0	0	0	NR	NR	0
CUPA Listings	0.250		0	0	NR	NR	NR	0

MAP FINDINGS SUMMARY

Database	Search Distance (Miles)	Target Property	< 1/8	1/8 - 1/4	1/4 - 1/2	1/2 - 1	> 1	Total Plotted
DRYCLEANERS	0.250		0	0	NR	NR	NR	0
EMI	0.001		0	NR	NR	NR	NR	0
ENF	0.001		0	NR	NR	NR	NR	0
Financial Assurance	0.001		0	NR	NR	NR	NR	0
HAZNET	0.001		0	NR	NR	NR	NR	0
ICE	0.001		0	NR	NR	NR	NR	0
HIST CORTESE	0.500		0	0	0	NR	NR	0
HWP	1.000		0	0	0	0	NR	0
HWT	0.250		0	0	NR	NR	NR	0
MINES	0.250		0	0	NR	NR	NR	0
MWMP	0.250		0	0	NR	NR	NR	0
NPDES	0.001		0	NR	NR	NR	NR	0
PEST LIC	0.001		0	NR	NR	NR	NR	0
PROC	0.500		0	0	0	NR	NR	0
Notify 65	1.000		0	0	0	0	NR	0
UIC	0.001		0	NR	NR	NR	NR	0
UIC GEO	0.001		0	NR	NR	NR	NR	0
WASTEWATER PITS	0.500		0	0	0	NR	NR	0
WDS	0.001		0	NR	NR	NR	NR	0
WIP	0.250		0	0	NR	NR	NR	0
MILITARY PRIV SITES	0.001		0	NR	NR	NR	NR	0
PROJECT	0.001		0	NR	NR	NR	NR	0
WDR	0.001		0	NR	NR	NR	NR	0
SAN DIEGO CO LOP	0.001		0	NR	NR	NR	NR	0
CIWQS	0.001		0	NR	NR	NR	NR	0
CERS	0.001		0	NR	NR	NR	NR	0
NON-CASE INFO	0.001		0	NR	NR	NR	NR	0
OTHER OIL GAS	0.001		0	NR	NR	NR	NR	0
PROD WATER PONDS	0.001		0	NR	NR	NR	NR	0
SAMPLING POINT	0.001		0	NR	NR	NR	NR	0
WELL STIM PROJ	0.001		0	NR	NR	NR	NR	0
MINES MRDS	0.001		0	NR	NR	NR	NR	0
HWTS	TP		NR	NR	NR	NR	NR	0

EDR HIGH RISK HISTORICAL RECORDS

EDR Exclusive Records

EDR MGP	1.000		0	0	0	0	NR	0
EDR Hist Auto	0.125		0	NR	NR	NR	NR	0
EDR Hist Cleaner	0.125		0	NR	NR	NR	NR	0

EDR RECOVERED GOVERNMENT ARCHIVES

Exclusive Recovered Govt. Archives

RGA LF	0.001		0	NR	NR	NR	NR	0
RGA LUST	0.001		0	NR	NR	NR	NR	0

- Totals --		0	0	0	2	2	0	4
-------------	--	---	---	---	---	---	---	---

MAP FINDINGS SUMMARY

<u>Database</u>	<u>Search Distance (Miles)</u>	<u>Target Property</u>	<u>< 1/8</u>	<u>1/8 - 1/4</u>	<u>1/4 - 1/2</u>	<u>1/2 - 1</u>	<u>> 1</u>	<u>Total Plotted</u>
-----------------	--	----------------------------	-----------------	------------------	------------------	----------------	---------------	--------------------------

NOTES:

TP = Target Property

NR = Not Requested at this Search Distance

Sites may be listed in more than one database

MAP FINDINGS

Map ID
Direction
Distance
Elevation

Site

Database(s)

EDR ID Number
EPA ID Number

1
SE
1/4-1/2
0.369 mi.
1949 ft.

SCHOOL SITE NO. 6
OLD EL CAMINO REAL
SAN DIEGO, CA 92130

ENVIROSTOR **S107737297**
SCH **N/A**
CERS

Relative:
Higher
Actual:
183 ft.

ENVIROSTOR:
Name: SCHOOL SITE NO. 6
Address: OLD EL CAMINO REAL
City,State,Zip: SAN DIEGO, CA 92130
Facility ID: 37010013
Status: Inactive - Withdrawn
Status Date: 09/22/2000
Site Code: 404136
Site Type: School Investigation
Site Type Detailed: School
Acres: 10
NPL: NO
Regulatory Agencies: SMBRP
Lead Agency: SMBRP
Program Manager: Not reported
Supervisor: * Rebecca Chou
Division Branch: Southern California Schools & Brownfields Outreach
Assembly: 77
Senate: 39
Special Program: Not reported
Restricted Use: NO
Site Mgmt Req: NONE SPECIFIED
Funding: School District
Latitude: 32.96639
Longitude: -117.2321
APN: NONE SPECIFIED
Past Use: AGRICULTURAL - ROW CROPS
Potential COC: NONE SPECIFIED
Confirmed COC: NONE SPECIFIED
Potential Description: NONE SPECIFIED
Alias Name: OLD EL CAMINO REAL
Alias Type: Alternate Name
Alias Name: SCHOOL SITE NO. 6 (PROPOSED)
Alias Type: Alternate Name
Alias Name: SOLANA BEACH SD-PROPOSED SCHOOL #6
Alias Type: Alternate Name
Alias Name: SOLANO BEACH SCHOOL DISTRICT
Alias Type: Alternate Name
Alias Name: 404136
Alias Type: Project Code (Site Code)
Alias Name: 37010013
Alias Type: Envirostor ID Number

Completed Info:
Completed Area Name: PROJECT WIDE
Completed Sub Area Name: Not reported
Completed Document Type: Cost Recovery Closeout Memo
Completed Date: 08/30/2002
Comments: Not reported

Completed Area Name: PROJECT WIDE
Completed Sub Area Name: Not reported
Completed Document Type: Environmental Oversight Agreement
Completed Date: 09/22/2000

Map ID
Direction
Distance
Elevation

MAP FINDINGS

Site

Database(s)

EDR ID Number
EPA ID Number

SCHOOL SITE NO. 6 (Continued)

S107737297

Comments: Not reported

Future Area Name: Not reported
Future Sub Area Name: Not reported
Future Document Type: Not reported
Future Due Date: Not reported
Schedule Area Name: Not reported
Schedule Sub Area Name: Not reported
Schedule Document Type: Not reported
Schedule Due Date: Not reported
Schedule Revised Date: Not reported

SCH:

Name: SCHOOL SITE NO. 6
Address: OLD EL CAMINO REAL
City,State,Zip: SAN DIEGO, CA 92130
Facility ID: 37010013
Site Type: School Investigation
Site Type Detail: School
Site Mgmt. Req.: NONE SPECIFIED
Acres: 10
National Priorities List: NO
Cleanup Oversight Agencies: SMBRP
Lead Agency: SMBRP
Lead Agency Description: DTSC - Site Cleanup Program
Project Manager: Not reported
Supervisor: * Rebecca Chou
Division Branch: Southern California Schools & Brownfields Outreach
Site Code: 404136
Assembly: 77
Senate: 39
Special Program Status: Not reported
Status: Inactive - Withdrawn
Status Date: 09/22/2000
Restricted Use: NO
Funding: School District
Latitude: 32.96639
Longitude: -117.2321
APN: NONE SPECIFIED
Past Use: AGRICULTURAL - ROW CROPS
Potential COC: NONE SPECIFIED
Confirmed COC: NONE SPECIFIED
Potential Description: NONE SPECIFIED
Alias Name: OLD EL CAMINO REAL
Alias Type: Alternate Name
Alias Name: SCHOOL SITE NO. 6 (PROPOSED)
Alias Type: Alternate Name
Alias Name: SOLANA BEACH SD-PROPOSED SCHOOL #6
Alias Type: Alternate Name
Alias Name: SOLANO BEACH SCHOOL DISTRICT
Alias Type: Alternate Name
Alias Name: 404136
Alias Type: Project Code (Site Code)
Alias Name: 37010013
Alias Type: Envirostor ID Number

Map ID
Direction
Distance
Elevation

MAP FINDINGS

Site

Database(s)

EDR ID Number
EPA ID Number

SCHOOL SITE NO. 6 (Continued)

S107737297

Completed Info:

Completed Area Name: PROJECT WIDE
Completed Sub Area Name: Not reported
Completed Document Type: Cost Recovery Closeout Memo
Completed Date: 08/30/2002
Comments: Not reported

Completed Area Name: PROJECT WIDE
Completed Sub Area Name: Not reported
Completed Document Type: Environmental Oversight Agreement
Completed Date: 09/22/2000
Comments: Not reported

Future Area Name: Not reported
Future Sub Area Name: Not reported
Future Document Type: Not reported
Future Due Date: Not reported
Schedule Area Name: Not reported
Schedule Sub Area Name: Not reported
Schedule Document Type: Not reported
Schedule Due Date: Not reported
Schedule Revised Date: Not reported

CERS:

Name: SCHOOL SITE NO. 6
Address: OLD EL CAMINO REAL
City,State,Zip: SAN DIEGO, CA 92130
Site ID: 342765
CERS ID: 37010013
CERS Description: School Investigation

Affiliation:

Affiliation Type Desc: Supervisor
Entity Name: * Rebecca Chou
Entity Title: Not reported
Affiliation Address: Not reported
Affiliation City: Not reported
Affiliation State: Not reported
Affiliation Country: Not reported
Affiliation Zip: Not reported
Affiliation Phone: Not reported

2
NNW
1/4-1/2
0.489 mi.
2583 ft.

**FAIRBANKS/HIGHLANDS MIDDLE SCHOOL NO. 6
CARMEL VALLEY ROAD/CAMINO RUIZ
SAN DIEGO, CA 92130**

**ENVIROSTOR S107736312
SCH N/A**

**Relative:
Lower
Actual:
12 ft.**

ENVIROSTOR:

Name: FAIRBANKS/HIGHLANDS MIDDLE SCHOOL NO. 6
Address: CARMEL VALLEY ROAD/CAMINO RUIZ
City,State,Zip: SAN DIEGO, CA 92130-2545
Facility ID: 37010011
Status: No Further Action
Status Date: 04/02/2001
Site Code: 404119

Map ID
Direction
Distance
Elevation

MAP FINDINGS

Site

Database(s)

EDR ID Number
EPA ID Number

FAIRBANKS/HIGHLANDS MIDDLE SCHOOL NO. 6 (Continued)

S107736312

Site Type: School Investigation
Site Type Detailed: School
Acres: 27
NPL: NO
Regulatory Agencies: SMBRP
Lead Agency: SMBRP
Program Manager: Not reported
Supervisor: Javier Hinojosa
Division Branch: Southern California Schools & Brownfields Outreach
Assembly: 77
Senate: 39
Special Program: Not reported
Restricted Use: NO
Site Mgmt Req: NONE SPECIFIED
Funding: School District
Latitude: 32.978
Longitude: -117.2396
APN: NONE SPECIFIED
Past Use: AGRICULTURAL - ROW CROPS
Potential COC: Cobalt Selenium
Confirmed COC: NONE SPECIFIED
Potential Description: SOIL
Alias Name: FAIRBANKS/HIGHLANDS MID. SCH. #6 (PROP)
Alias Type: Alternate Name
Alias Name: MIDDLE SCH. #6-TORREY HIGHLANDS (PROP)
Alias Type: Alternate Name
Alias Name: MIDDLE SCHOOL NO. 6 - TORREY HIGHLANDS
Alias Type: Alternate Name
Alias Name: POWAY UNIFIED SCHOOL DISTRICT
Alias Type: Alternate Name
Alias Name: POWAY USD-MID SCH #6/FAIRBANKS HIGHL/CDE
Alias Type: Alternate Name
Alias Name: POWAY USD/MID SCH#6-TORREY HIGHLANDS/VCA
Alias Type: Alternate Name
Alias Name: 404083
Alias Type: Project Code (Site Code)
Alias Name: 404119
Alias Type: Project Code (Site Code)
Alias Name: 37010011
Alias Type: Envirostor ID Number

Completed Info:

Completed Area Name: PROJECT WIDE
Completed Sub Area Name: Not reported
Completed Document Type: Preliminary Endangerment Assessment Report
Completed Date: 04/02/2001
Comments: Not reported

Completed Area Name: PROJECT WIDE
Completed Sub Area Name: Not reported
Completed Document Type: Phase 1
Completed Date: 05/03/2000
Comments: Not reported

Completed Area Name: PROJECT WIDE
Completed Sub Area Name: Not reported
Completed Document Type: Preliminary Endangerment Assessment Workplan
Completed Date: 10/18/2000

Map ID
Direction
Distance
Elevation

MAP FINDINGS

Site

Database(s)

EDR ID Number
EPA ID Number

FAIRBANKS/HIGHLANDS MIDDLE SCHOOL NO. 6 (Continued)

S107736312

Comments: DTSC comments to approve the DTSC Workplan

Completed Area Name: PROJECT WIDE
Completed Sub Area Name: Not reported
Completed Document Type: Other Report
Completed Date: 02/11/2002
Comments: Mitigated Negative Declaration

Completed Area Name: PROJECT WIDE
Completed Sub Area Name: Not reported
Completed Document Type: Environmental Oversight Agreement
Completed Date: 08/02/2000
Comments: Not reported

Completed Area Name: PROJECT WIDE
Completed Sub Area Name: Not reported
Completed Document Type: Cost Recovery Closeout Memo
Completed Date: 05/23/2002
Comments: Not reported

Future Area Name: Not reported
Future Sub Area Name: Not reported
Future Document Type: Not reported
Future Due Date: Not reported
Schedule Area Name: Not reported
Schedule Sub Area Name: Not reported
Schedule Document Type: Not reported
Schedule Due Date: Not reported
Schedule Revised Date: Not reported

SCH:

Name: FAIRBANKS/HIGHLANDS MIDDLE SCHOOL NO. 6
Address: CARMEL VALLEY ROAD/CAMINO RUIZ
City,State,Zip: SAN DIEGO, CA 92130-2545
Facility ID: 37010011
Site Type: School Investigation
Site Type Detail: School
Site Mgmt. Req.: NONE SPECIFIED
Acres: 27
National Priorities List: NO
Cleanup Oversight Agencies: SMBRP
Lead Agency: SMBRP
Lead Agency Description: DTSC - Site Cleanup Program
Project Manager: Not reported
Supervisor: Javier Hinojosa
Division Branch: Southern California Schools & Brownfields Outreach
Site Code: 404119
Assembly: 77
Senate: 39
Special Program Status: Not reported
Status: No Further Action
Status Date: 04/02/2001
Restricted Use: NO
Funding: School District
Latitude: 32.978
Longitude: -117.2396

Map ID
Direction
Distance
Elevation

MAP FINDINGS

Site

Database(s)

EDR ID Number
EPA ID Number

FAIRBANKS/HIGHLANDS MIDDLE SCHOOL NO. 6 (Continued)

S107736312

APN: NONE SPECIFIED
Past Use: AGRICULTURAL - ROW CROPS
Potential COC: Cobalt, Cobalt, Selenium
Confirmed COC: NONE SPECIFIED
Potential Description: SOIL
Alias Name: FAIRBANKS/HIGHLANDS MID. SCH. #6 (PROP)
Alias Type: Alternate Name
Alias Name: MIDDLE SCH. #6-TORREY HIGHLANDS (PROP)
Alias Type: Alternate Name
Alias Name: MIDDLE SCHOOL NO. 6 - TORREY HIGHLANDS
Alias Type: Alternate Name
Alias Name: POWAY UNIFIED SCHOOL DISTRICT
Alias Type: Alternate Name
Alias Name: POWAY USD-MID SCH #6/FAIRBANKS HIGHL/CDE
Alias Type: Alternate Name
Alias Name: POWAY USD/MID SCH#6-TORREY HIGHLANDS/VCA
Alias Type: Alternate Name
Alias Name: 404083
Alias Type: Project Code (Site Code)
Alias Name: 404119
Alias Type: Project Code (Site Code)
Alias Name: 37010011
Alias Type: Envirostor ID Number

Completed Info:

Completed Area Name: PROJECT WIDE
Completed Sub Area Name: Not reported
Completed Document Type: Preliminary Endangerment Assessment Report
Completed Date: 04/02/2001
Comments: Not reported

Completed Area Name: PROJECT WIDE
Completed Sub Area Name: Not reported
Completed Document Type: Phase 1
Completed Date: 05/03/2000
Comments: Not reported

Completed Area Name: PROJECT WIDE
Completed Sub Area Name: Not reported
Completed Document Type: Preliminary Endangerment Assessment Workplan
Completed Date: 10/18/2000
Comments: DTSC comments to approve the DTSC Workplan

Completed Area Name: PROJECT WIDE
Completed Sub Area Name: Not reported
Completed Document Type: Other Report
Completed Date: 02/11/2002
Comments: Mitigated Negative Declaration

Completed Area Name: PROJECT WIDE
Completed Sub Area Name: Not reported
Completed Document Type: Environmental Oversight Agreement
Completed Date: 08/02/2000
Comments: Not reported

Completed Area Name: PROJECT WIDE
Completed Sub Area Name: Not reported
Completed Document Type: Cost Recovery Closeout Memo

Map ID
Direction
Distance
Elevation

MAP FINDINGS

Site

Database(s)

EDR ID Number
EPA ID Number

FAIRBANKS/HIGHLANDS MIDDLE SCHOOL NO. 6 (Continued)

S107736312

Completed Date: 05/23/2002
Comments: Not reported

Future Area Name: Not reported
Future Sub Area Name: Not reported
Future Document Type: Not reported
Future Due Date: Not reported
Schedule Area Name: Not reported
Schedule Sub Area Name: Not reported
Schedule Document Type: Not reported
Schedule Due Date: Not reported
Schedule Revised Date: Not reported

A3
WSW
1/2-1
0.893 mi.
4713 ft.

NAVY DIRIGIBLE

ENVIROSTOR S107736862
N/A

DEL MAR, CA

Site 1 of 2 in cluster A

Relative:
Lower
Actual:
15 ft.

ENVIROSTOR:
Name: NAVY DIRIGIBLE
Address: Not reported
City,State,Zip: DEL MAR, CA
Facility ID: 80000918
Status: Inactive - Needs Evaluation
Status Date: 07/01/2005
Site Code: Not reported
Site Type: Military Evaluation
Site Type Detailed: FUDS
Acres: 0
NPL: NO
Regulatory Agencies: SMBRP
Lead Agency: SMBRP
Program Manager: Not reported
Supervisor: Douglas Bautista
Division Branch: Cleanup Cypress
Assembly: 78
Senate: 39
Special Program: Not reported
Restricted Use: NO
Site Mgmt Req: NONE SPECIFIED
Funding: DERA
Latitude: 32.9675
Longitude: -117.2538
APN: NONE SPECIFIED
Past Use: NONE SPECIFIED
Potential COC: NONE SPECIFIED
Confirmed COC: NONE SPECIFIED
Potential Description: NONE SPECIFIED
Alias Name: CA99799FA06000
Alias Type: Federal Facility ID
Alias Name: J09CA7237
Alias Type: INPR
Alias Name: 80000918
Alias Type: Envirostor ID Number

Completed Info:
Completed Area Name: PROJECT WIDE

Map ID
Direction
Distance
Elevation

MAP FINDINGS

Site

Database(s)

EDR ID Number
EPA ID Number

NAVY DIRIGIBLE (Continued)

S107736862

Completed Sub Area Name: Not reported
Completed Document Type: Inventory Project Report (INPR)
Completed Date: 09/29/1999
Comments: Not reported

Future Area Name: Not reported
Future Sub Area Name: Not reported
Future Document Type: Not reported
Future Due Date: Not reported
Schedule Area Name: Not reported
Schedule Sub Area Name: Not reported
Schedule Document Type: Not reported
Schedule Due Date: Not reported
Schedule Revised Date: Not reported

A4
WSW
1/2-1
0.898 mi.
4740 ft.

NAVY DIRIGIBLE BASE 5 ORDNANCE MAGAZINES

UXO 1024714152
N/A

DEL MAR, CA

Site 2 of 2 in cluster A

Relative:
Lower

UXO:

Actual:
15 ft.

DoD Component: FUDS
Installation Name: NAVY DIRIGIBLE BASE
Name: NAVY DIRIGIBLE BASE 5 ORDNANCE MAGAZINES
Address: Not reported
Address 2: Not reported
City,State,Zip: DEL MAR, CA
Site ID: 010EW
Site Type: Storage Area
Latitude: 32.967500
Longitude: -117.253889

Count: 10 records.

ORPHAN SUMMARY

City	EDR ID	Site Name	Site Address	Zip	Database(s)
DEL MAR	S121636306	EL CAMINO REAL DERBY DOWNS RD	EL CAMINO REAL DERBY DOWNS RD		CIWQS
SAN DIEGO	S126214201	EL CAMINO REAL WIDENING	13800 BLOCK OF EL CAMINO REAL	92130	NPDES
SAN DIEGO	S114689066	SHELL- EL CAMINO REAL	2590 EL CAMINO REAL		RGA LUST
SAN DIEGO	S114613981	EL CAMINO RENTAL	5701 EL CAMINO REAL		RGA LUST
SAN DIEGO	S121612861	1100 EL CAMINO REAL	1100 EL CAMINO REAL	92130	CIWQS
SAN DIEGO	S121636315	EL CAMINO REAL	EL CAMINO REAL	92130	CIWQS
SAN DIEGO	S121636303	EL CAMINO REAL ARROYO SORRENTO	EL CAMINO REAL ARROYO SORRENTO	92130	CIWQS
SAN DIEGO	S106070154	LESLIE FARMS INC	EL CAMINO REAL & DER	92130	San Diego Co. HMMD
SAN DIEGO	S121635411	E EL CAMINO REAL N VALLEY CNTR	E EL CAMINO REAL N VALLEY CNTR	92130	CIWQS
SAN DIEGO	S121687996	VALLEY CENTRE DR EL CAMINO	VALLEY CENTRE DR EL CAMINO		CIWQS

GOVERNMENT RECORDS SEARCHED / DATA CURRENCY TRACKING

To maintain currency of the following federal and state databases, EDR contacts the appropriate governmental agency on a monthly or quarterly basis, as required.

Number of Days to Update: Provides confirmation that EDR is reporting records that have been updated within 90 days from the date the government agency made the information available to the public.

STANDARD ENVIRONMENTAL RECORDS

Federal NPL site list

NPL: National Priority List

National Priorities List (Superfund). The NPL is a subset of CERCLIS and identifies over 1,200 sites for priority cleanup under the Superfund Program. NPL sites may encompass relatively large areas. As such, EDR provides polygon coverage for over 1,000 NPL site boundaries produced by EPA's Environmental Photographic Interpretation Center (EPIC) and regional EPA offices.

Date of Government Version: 10/28/2020	Source: EPA
Date Data Arrived at EDR: 11/05/2020	Telephone: N/A
Date Made Active in Reports: 11/25/2020	Last EDR Contact: 12/02/2020
Number of Days to Update: 20	Next Scheduled EDR Contact: 01/11/2021
	Data Release Frequency: Quarterly

NPL Site Boundaries

Sources:

EPA's Environmental Photographic Interpretation Center (EPIC)
Telephone: 202-564-7333

EPA Region 1
Telephone 617-918-1143

EPA Region 6
Telephone: 214-655-6659

EPA Region 3
Telephone 215-814-5418

EPA Region 7
Telephone: 913-551-7247

EPA Region 4
Telephone 404-562-8033

EPA Region 8
Telephone: 303-312-6774

EPA Region 5
Telephone 312-886-6686

EPA Region 9
Telephone: 415-947-4246

EPA Region 10
Telephone 206-553-8665

Proposed NPL: Proposed National Priority List Sites

A site that has been proposed for listing on the National Priorities List through the issuance of a proposed rule in the Federal Register. EPA then accepts public comments on the site, responds to the comments, and places on the NPL those sites that continue to meet the requirements for listing.

Date of Government Version: 10/28/2020	Source: EPA
Date Data Arrived at EDR: 11/05/2020	Telephone: N/A
Date Made Active in Reports: 11/25/2020	Last EDR Contact: 12/02/2020
Number of Days to Update: 20	Next Scheduled EDR Contact: 01/11/2021
	Data Release Frequency: Quarterly

NPL LIENS: Federal Superfund Liens

Federal Superfund Liens. Under the authority granted the USEPA by CERCLA of 1980, the USEPA has the authority to file liens against real property in order to recover remedial action expenditures or when the property owner received notification of potential liability. USEPA compiles a listing of filed notices of Superfund Liens.

GOVERNMENT RECORDS SEARCHED / DATA CURRENCY TRACKING

Date of Government Version: 10/15/1991
Date Data Arrived at EDR: 02/02/1994
Date Made Active in Reports: 03/30/1994
Number of Days to Update: 56

Source: EPA
Telephone: 202-564-4267
Last EDR Contact: 08/15/2011
Next Scheduled EDR Contact: 11/28/2011
Data Release Frequency: No Update Planned

Federal Delisted NPL site list

Delisted NPL: National Priority List Deletions

The National Oil and Hazardous Substances Pollution Contingency Plan (NCP) establishes the criteria that the EPA uses to delete sites from the NPL. In accordance with 40 CFR 300.425.(e), sites may be deleted from the NPL where no further response is appropriate.

Date of Government Version: 10/28/2020
Date Data Arrived at EDR: 11/05/2020
Date Made Active in Reports: 11/25/2020
Number of Days to Update: 20

Source: EPA
Telephone: N/A
Last EDR Contact: 12/02/2020
Next Scheduled EDR Contact: 01/11/2021
Data Release Frequency: Quarterly

Federal CERCLIS list

FEDERAL FACILITY: Federal Facility Site Information listing

A listing of National Priority List (NPL) and Base Realignment and Closure (BRAC) sites found in the Comprehensive Environmental Response, Compensation and Liability Information System (CERCLIS) Database where EPA Federal Facilities Restoration and Reuse Office is involved in cleanup activities.

Date of Government Version: 04/03/2019
Date Data Arrived at EDR: 04/05/2019
Date Made Active in Reports: 05/14/2019
Number of Days to Update: 39

Source: Environmental Protection Agency
Telephone: 703-603-8704
Last EDR Contact: 10/02/2020
Next Scheduled EDR Contact: 01/11/2021
Data Release Frequency: Varies

SEMS: Superfund Enterprise Management System

SEMS (Superfund Enterprise Management System) tracks hazardous waste sites, potentially hazardous waste sites, and remedial activities performed in support of EPA's Superfund Program across the United States. The list was formerly known as CERCLIS, renamed to SEMS by the EPA in 2015. The list contains data on potentially hazardous waste sites that have been reported to the USEPA by states, municipalities, private companies and private persons, pursuant to Section 103 of the Comprehensive Environmental Response, Compensation, and Liability Act (CERCLA). This dataset also contains sites which are either proposed to or on the National Priorities List (NPL) and the sites which are in the screening and assessment phase for possible inclusion on the NPL.

Date of Government Version: 10/28/2020
Date Data Arrived at EDR: 11/05/2020
Date Made Active in Reports: 11/25/2020
Number of Days to Update: 20

Source: EPA
Telephone: 800-424-9346
Last EDR Contact: 12/02/2020
Next Scheduled EDR Contact: 01/25/2021
Data Release Frequency: Quarterly

Federal CERCLIS NFRAP site list

SEMS-ARCHIVE: Superfund Enterprise Management System Archive

GOVERNMENT RECORDS SEARCHED / DATA CURRENCY TRACKING

SEMS-ARCHIVE (Superfund Enterprise Management System Archive) tracks sites that have no further interest under the Federal Superfund Program based on available information. The list was formerly known as the CERCLIS-NFRAP, renamed to SEMS ARCHIVE by the EPA in 2015. EPA may perform a minimal level of assessment work at a site while it is archived if site conditions change and/or new information becomes available. Archived sites have been removed and archived from the inventory of SEMS sites. Archived status indicates that, to the best of EPA's knowledge, assessment at a site has been completed and that EPA has determined no further steps will be taken to list the site on the National Priorities List (NPL), unless information indicates this decision was not appropriate or other considerations require a recommendation for listing at a later time. The decision does not necessarily mean that there is no hazard associated with a given site; it only means that, based upon available information, the location is not judged to be potential NPL site.

Date of Government Version: 10/28/2020	Source: EPA
Date Data Arrived at EDR: 11/05/2020	Telephone: 800-424-9346
Date Made Active in Reports: 11/25/2020	Last EDR Contact: 12/02/2020
Number of Days to Update: 20	Next Scheduled EDR Contact: 01/25/2021
	Data Release Frequency: Quarterly

Federal RCRA CORRACTS facilities list

CORRACTS: Corrective Action Report

CORRACTS identifies hazardous waste handlers with RCRA corrective action activity.

Date of Government Version: 06/15/2020	Source: EPA
Date Data Arrived at EDR: 06/22/2020	Telephone: 800-424-9346
Date Made Active in Reports: 09/17/2020	Last EDR Contact: 09/22/2020
Number of Days to Update: 87	Next Scheduled EDR Contact: 01/04/2021
	Data Release Frequency: Quarterly

Federal RCRA non-CORRACTS TSD facilities list

RCRA-TSDF: RCRA - Treatment, Storage and Disposal

RCRAInfo is EPA's comprehensive information system, providing access to data supporting the Resource Conservation and Recovery Act (RCRA) of 1976 and the Hazardous and Solid Waste Amendments (HSWA) of 1984. The database includes selective information on sites which generate, transport, store, treat and/or dispose of hazardous waste as defined by the Resource Conservation and Recovery Act (RCRA). Transporters are individuals or entities that move hazardous waste from the generator offsite to a facility that can recycle, treat, store, or dispose of the waste. TSDFs treat, store, or dispose of the waste.

Date of Government Version: 06/15/2020	Source: Environmental Protection Agency
Date Data Arrived at EDR: 06/22/2020	Telephone: (415) 495-8895
Date Made Active in Reports: 09/18/2020	Last EDR Contact: 09/22/2020
Number of Days to Update: 88	Next Scheduled EDR Contact: 01/04/2021
	Data Release Frequency: Quarterly

Federal RCRA generators list

RCRA-LQG: RCRA - Large Quantity Generators

RCRAInfo is EPA's comprehensive information system, providing access to data supporting the Resource Conservation and Recovery Act (RCRA) of 1976 and the Hazardous and Solid Waste Amendments (HSWA) of 1984. The database includes selective information on sites which generate, transport, store, treat and/or dispose of hazardous waste as defined by the Resource Conservation and Recovery Act (RCRA). Large quantity generators (LQGs) generate over 1,000 kilograms (kg) of hazardous waste, or over 1 kg of acutely hazardous waste per month.

Date of Government Version: 06/15/2020	Source: Environmental Protection Agency
Date Data Arrived at EDR: 06/22/2020	Telephone: (415) 495-8895
Date Made Active in Reports: 09/18/2020	Last EDR Contact: 09/22/2020
Number of Days to Update: 88	Next Scheduled EDR Contact: 01/04/2021
	Data Release Frequency: Quarterly

GOVERNMENT RECORDS SEARCHED / DATA CURRENCY TRACKING

RCRA-SQG: RCRA - Small Quantity Generators

RCRAInfo is EPA's comprehensive information system, providing access to data supporting the Resource Conservation and Recovery Act (RCRA) of 1976 and the Hazardous and Solid Waste Amendments (HSWA) of 1984. The database includes selective information on sites which generate, transport, store, treat and/or dispose of hazardous waste as defined by the Resource Conservation and Recovery Act (RCRA). Small quantity generators (SQGs) generate between 100 kg and 1,000 kg of hazardous waste per month.

Date of Government Version: 06/15/2020	Source: Environmental Protection Agency
Date Data Arrived at EDR: 06/22/2020	Telephone: (415) 495-8895
Date Made Active in Reports: 09/18/2020	Last EDR Contact: 09/22/2020
Number of Days to Update: 88	Next Scheduled EDR Contact: 01/04/2021
	Data Release Frequency: Quarterly

RCRA-VSQG: RCRA - Very Small Quantity Generators (Formerly Conditionally Exempt Small Quantity Generators)

RCRAInfo is EPA's comprehensive information system, providing access to data supporting the Resource Conservation and Recovery Act (RCRA) of 1976 and the Hazardous and Solid Waste Amendments (HSWA) of 1984. The database includes selective information on sites which generate, transport, store, treat and/or dispose of hazardous waste as defined by the Resource Conservation and Recovery Act (RCRA). Very small quantity generators (VSQGs) generate less than 100 kg of hazardous waste, or less than 1 kg of acutely hazardous waste per month.

Date of Government Version: 06/15/2020	Source: Environmental Protection Agency
Date Data Arrived at EDR: 06/22/2020	Telephone: (415) 495-8895
Date Made Active in Reports: 09/18/2020	Last EDR Contact: 09/22/2020
Number of Days to Update: 88	Next Scheduled EDR Contact: 01/04/2021
	Data Release Frequency: Quarterly

Federal institutional controls / engineering controls registries

LUCIS: Land Use Control Information System

LUCIS contains records of land use control information pertaining to the former Navy Base Realignment and Closure properties.

Date of Government Version: 08/06/2020	Source: Department of the Navy
Date Data Arrived at EDR: 08/21/2020	Telephone: 843-820-7326
Date Made Active in Reports: 11/11/2020	Last EDR Contact: 11/05/2020
Number of Days to Update: 82	Next Scheduled EDR Contact: 02/22/2021
	Data Release Frequency: Varies

US ENG CONTROLS: Engineering Controls Sites List

A listing of sites with engineering controls in place. Engineering controls include various forms of caps, building foundations, liners, and treatment methods to create pathway elimination for regulated substances to enter environmental media or effect human health.

Date of Government Version: 10/28/2020	Source: Environmental Protection Agency
Date Data Arrived at EDR: 11/05/2020	Telephone: 703-603-0695
Date Made Active in Reports: 11/18/2020	Last EDR Contact: 11/05/2020
Number of Days to Update: 13	Next Scheduled EDR Contact: 03/08/2021
	Data Release Frequency: Varies

US INST CONTROLS: Institutional Controls Sites List

A listing of sites with institutional controls in place. Institutional controls include administrative measures, such as groundwater use restrictions, construction restrictions, property use restrictions, and post remediation care requirements intended to prevent exposure to contaminants remaining on site. Deed restrictions are generally required as part of the institutional controls.

Date of Government Version: 10/28/2020	Source: Environmental Protection Agency
Date Data Arrived at EDR: 11/05/2020	Telephone: 703-603-0695
Date Made Active in Reports: 11/18/2020	Last EDR Contact: 11/05/2020
Number of Days to Update: 13	Next Scheduled EDR Contact: 03/08/2021
	Data Release Frequency: Varies

GOVERNMENT RECORDS SEARCHED / DATA CURRENCY TRACKING

Federal ERNS list

ERNS: Emergency Response Notification System

Emergency Response Notification System. ERNS records and stores information on reported releases of oil and hazardous substances.

Date of Government Version: 06/15/2020

Date Data Arrived at EDR: 06/22/2020

Date Made Active in Reports: 09/17/2020

Number of Days to Update: 87

Source: National Response Center, United States Coast Guard

Telephone: 202-267-2180

Last EDR Contact: 09/22/2020

Next Scheduled EDR Contact: 01/04/2021

Data Release Frequency: Quarterly

State- and tribal - equivalent NPL

RESPONSE: State Response Sites

Identifies confirmed release sites where DTSC is involved in remediation, either in a lead or oversight capacity.

These confirmed release sites are generally high-priority and high potential risk.

Date of Government Version: 07/27/2020

Date Data Arrived at EDR: 07/27/2020

Date Made Active in Reports: 10/08/2020

Number of Days to Update: 73

Source: Department of Toxic Substances Control

Telephone: 916-323-3400

Last EDR Contact: 10/26/2020

Next Scheduled EDR Contact: 02/08/2021

Data Release Frequency: Quarterly

State- and tribal - equivalent CERCLIS

ENVIROSTOR: EnviroStor Database

The Department of Toxic Substances Control's (DTSC's) Site Mitigation and Brownfields Reuse Program's (SMBRP's) EnviroStor database identifies sites that have known contamination or sites for which there may be reasons to investigate further. The database includes the following site types: Federal Superfund sites (National Priorities List (NPL)); State Response, including Military Facilities and State Superfund; Voluntary Cleanup; and School sites. EnviroStor provides similar information to the information that was available in CalSites, and provides additional site information, including, but not limited to, identification of formerly-contaminated properties that have been released for reuse, properties where environmental deed restrictions have been recorded to prevent inappropriate land uses, and risk characterization information that is used to assess potential impacts to public health and the environment at contaminated sites.

Date of Government Version: 07/27/2020

Date Data Arrived at EDR: 07/27/2020

Date Made Active in Reports: 10/08/2020

Number of Days to Update: 73

Source: Department of Toxic Substances Control

Telephone: 916-323-3400

Last EDR Contact: 10/26/2020

Next Scheduled EDR Contact: 02/08/2021

Data Release Frequency: Quarterly

State and tribal landfill and/or solid waste disposal site lists

SWF/LF (SWIS): Solid Waste Information System

Active, Closed and Inactive Landfills. SWF/LF records typically contain an inventory of solid waste disposal facilities or landfills. These may be active or inactive facilities or open dumps that failed to meet RCRA Section 4004 criteria for solid waste landfills or disposal sites.

Date of Government Version: 05/11/2020

Date Data Arrived at EDR: 05/12/2020

Date Made Active in Reports: 07/27/2020

Number of Days to Update: 76

Source: Department of Resources Recycling and Recovery

Telephone: 916-341-6320

Last EDR Contact: 11/10/2020

Next Scheduled EDR Contact: 02/22/2021

Data Release Frequency: Quarterly

State and tribal leaking storage tank lists

GOVERNMENT RECORDS SEARCHED / DATA CURRENCY TRACKING

LUST REG 6V: Leaking Underground Storage Tank Case Listing

Leaking Underground Storage Tank locations. Inyo, Kern, Los Angeles, Mono, San Bernardino counties.

Date of Government Version: 06/07/2005	Source: California Regional Water Quality Control Board Victorville Branch Office (6)
Date Data Arrived at EDR: 06/07/2005	Telephone: 760-241-7365
Date Made Active in Reports: 06/29/2005	Last EDR Contact: 09/12/2011
Number of Days to Update: 22	Next Scheduled EDR Contact: 12/26/2011
	Data Release Frequency: No Update Planned

LUST REG 5: Leaking Underground Storage Tank Database

Leaking Underground Storage Tank locations. Alameda, Alpine, Amador, Butte, Colusa, Contra Costa, Calveras, El Dorado, Fresno, Glenn, Kern, Kings, Lake, Lassen, Madera, Mariposa, Merced, Modoc, Napa, Nevada, Placer, Plumas, Sacramento, San Joaquin, Shasta, Solano, Stanislaus, Sutter, Tehama, Tulare, Tuolumne, Yolo, Yuba counties.

Date of Government Version: 07/01/2008	Source: California Regional Water Quality Control Board Central Valley Region (5)
Date Data Arrived at EDR: 07/22/2008	Telephone: 916-464-4834
Date Made Active in Reports: 07/31/2008	Last EDR Contact: 07/01/2011
Number of Days to Update: 9	Next Scheduled EDR Contact: 10/17/2011
	Data Release Frequency: No Update Planned

LUST REG 4: Underground Storage Tank Leak List

Los Angeles, Ventura counties. For more current information, please refer to the State Water Resources Control Board's LUST database.

Date of Government Version: 09/07/2004	Source: California Regional Water Quality Control Board Los Angeles Region (4)
Date Data Arrived at EDR: 09/07/2004	Telephone: 213-576-6710
Date Made Active in Reports: 10/12/2004	Last EDR Contact: 09/06/2011
Number of Days to Update: 35	Next Scheduled EDR Contact: 12/19/2011
	Data Release Frequency: No Update Planned

LUST REG 3: Leaking Underground Storage Tank Database

Leaking Underground Storage Tank locations. Monterey, San Benito, San Luis Obispo, Santa Barbara, Santa Cruz counties.

Date of Government Version: 05/19/2003	Source: California Regional Water Quality Control Board Central Coast Region (3)
Date Data Arrived at EDR: 05/19/2003	Telephone: 805-542-4786
Date Made Active in Reports: 06/02/2003	Last EDR Contact: 07/18/2011
Number of Days to Update: 14	Next Scheduled EDR Contact: 10/31/2011
	Data Release Frequency: No Update Planned

LUST REG 2: Fuel Leak List

Leaking Underground Storage Tank locations. Alameda, Contra Costa, Marin, Napa, San Francisco, San Mateo, Santa Clara, Solano, Sonoma counties.

Date of Government Version: 09/30/2004	Source: California Regional Water Quality Control Board San Francisco Bay Region (2)
Date Data Arrived at EDR: 10/20/2004	Telephone: 510-622-2433
Date Made Active in Reports: 11/19/2004	Last EDR Contact: 09/19/2011
Number of Days to Update: 30	Next Scheduled EDR Contact: 01/02/2012
	Data Release Frequency: No Update Planned

LUST: Leaking Underground Fuel Tank Report (GEOTRACKER)

Leaking Underground Storage Tank (LUST) Sites included in GeoTracker. GeoTracker is the Water Boards data management system for sites that impact, or have the potential to impact, water quality in California, with emphasis on groundwater.

Date of Government Version: 09/08/2020	Source: State Water Resources Control Board
Date Data Arrived at EDR: 09/08/2020	Telephone: see region list
Date Made Active in Reports: 11/30/2020	Last EDR Contact: 12/04/2020
Number of Days to Update: 83	Next Scheduled EDR Contact: 03/22/2021
	Data Release Frequency: Quarterly

GOVERNMENT RECORDS SEARCHED / DATA CURRENCY TRACKING

LUST REG 1: Active Toxic Site Investigation

Del Norte, Humboldt, Lake, Mendocino, Modoc, Siskiyou, Sonoma, Trinity counties. For more current information, please refer to the State Water Resources Control Board's LUST database.

Date of Government Version: 02/01/2001	Source: California Regional Water Quality Control Board North Coast (1)
Date Data Arrived at EDR: 02/28/2001	Telephone: 707-570-3769
Date Made Active in Reports: 03/29/2001	Last EDR Contact: 08/01/2011
Number of Days to Update: 29	Next Scheduled EDR Contact: 11/14/2011
	Data Release Frequency: No Update Planned

LUST REG 8: Leaking Underground Storage Tanks

California Regional Water Quality Control Board Santa Ana Region (8). For more current information, please refer to the State Water Resources Control Board's LUST database.

Date of Government Version: 02/14/2005	Source: California Regional Water Quality Control Board Santa Ana Region (8)
Date Data Arrived at EDR: 02/15/2005	Telephone: 909-782-4496
Date Made Active in Reports: 03/28/2005	Last EDR Contact: 08/15/2011
Number of Days to Update: 41	Next Scheduled EDR Contact: 11/28/2011
	Data Release Frequency: No Update Planned

LUST REG 9: Leaking Underground Storage Tank Report

Orange, Riverside, San Diego counties. For more current information, please refer to the State Water Resources Control Board's LUST database.

Date of Government Version: 03/01/2001	Source: California Regional Water Quality Control Board San Diego Region (9)
Date Data Arrived at EDR: 04/23/2001	Telephone: 858-637-5595
Date Made Active in Reports: 05/21/2001	Last EDR Contact: 09/26/2011
Number of Days to Update: 28	Next Scheduled EDR Contact: 01/09/2012
	Data Release Frequency: No Update Planned

LUST REG 6L: Leaking Underground Storage Tank Case Listing

For more current information, please refer to the State Water Resources Control Board's LUST database.

Date of Government Version: 09/09/2003	Source: California Regional Water Quality Control Board Lahontan Region (6)
Date Data Arrived at EDR: 09/10/2003	Telephone: 530-542-5572
Date Made Active in Reports: 10/07/2003	Last EDR Contact: 09/12/2011
Number of Days to Update: 27	Next Scheduled EDR Contact: 12/26/2011
	Data Release Frequency: No Update Planned

LUST REG 7: Leaking Underground Storage Tank Case Listing

Leaking Underground Storage Tank locations. Imperial, Riverside, San Diego, Santa Barbara counties.

Date of Government Version: 02/26/2004	Source: California Regional Water Quality Control Board Colorado River Basin Region (7)
Date Data Arrived at EDR: 02/26/2004	Telephone: 760-776-8943
Date Made Active in Reports: 03/24/2004	Last EDR Contact: 08/01/2011
Number of Days to Update: 27	Next Scheduled EDR Contact: 11/14/2011
	Data Release Frequency: No Update Planned

INDIAN LUST R10: Leaking Underground Storage Tanks on Indian Land

LUSTs on Indian land in Alaska, Idaho, Oregon and Washington.

Date of Government Version: 04/14/2020	Source: EPA Region 10
Date Data Arrived at EDR: 05/20/2020	Telephone: 206-553-2857
Date Made Active in Reports: 08/12/2020	Last EDR Contact: 10/23/2020
Number of Days to Update: 84	Next Scheduled EDR Contact: 02/01/2021
	Data Release Frequency: Varies

INDIAN LUST R1: Leaking Underground Storage Tanks on Indian Land

A listing of leaking underground storage tank locations on Indian Land.

GOVERNMENT RECORDS SEARCHED / DATA CURRENCY TRACKING

Date of Government Version: 04/29/2020	Source: EPA Region 1
Date Data Arrived at EDR: 05/20/2020	Telephone: 617-918-1313
Date Made Active in Reports: 08/12/2020	Last EDR Contact: 10/23/2020
Number of Days to Update: 84	Next Scheduled EDR Contact: 02/01/2021
	Data Release Frequency: Varies

INDIAN LUST R4: Leaking Underground Storage Tanks on Indian Land
LUSTs on Indian land in Florida, Mississippi and North Carolina.

Date of Government Version: 04/14/2020	Source: EPA Region 4
Date Data Arrived at EDR: 05/26/2020	Telephone: 404-562-8677
Date Made Active in Reports: 08/12/2020	Last EDR Contact: 10/23/2020
Number of Days to Update: 78	Next Scheduled EDR Contact: 02/01/2021
	Data Release Frequency: Varies

INDIAN LUST R5: Leaking Underground Storage Tanks on Indian Land
Leaking underground storage tanks located on Indian Land in Michigan, Minnesota and Wisconsin.

Date of Government Version: 04/14/2020	Source: EPA, Region 5
Date Data Arrived at EDR: 05/20/2020	Telephone: 312-886-7439
Date Made Active in Reports: 08/12/2020	Last EDR Contact: 10/23/2020
Number of Days to Update: 84	Next Scheduled EDR Contact: 02/01/2021
	Data Release Frequency: Varies

INDIAN LUST R9: Leaking Underground Storage Tanks on Indian Land
LUSTs on Indian land in Arizona, California, New Mexico and Nevada

Date of Government Version: 04/08/2020	Source: Environmental Protection Agency
Date Data Arrived at EDR: 05/20/2020	Telephone: 415-972-3372
Date Made Active in Reports: 08/12/2020	Last EDR Contact: 10/23/2020
Number of Days to Update: 84	Next Scheduled EDR Contact: 02/01/2021
	Data Release Frequency: Varies

INDIAN LUST R8: Leaking Underground Storage Tanks on Indian Land
LUSTs on Indian land in Colorado, Montana, North Dakota, South Dakota, Utah and Wyoming.

Date of Government Version: 04/14/2020	Source: EPA Region 8
Date Data Arrived at EDR: 05/20/2020	Telephone: 303-312-6271
Date Made Active in Reports: 08/12/2020	Last EDR Contact: 10/23/2020
Number of Days to Update: 84	Next Scheduled EDR Contact: 02/01/2021
	Data Release Frequency: Varies

INDIAN LUST R7: Leaking Underground Storage Tanks on Indian Land
LUSTs on Indian land in Iowa, Kansas, and Nebraska

Date of Government Version: 04/15/2020	Source: EPA Region 7
Date Data Arrived at EDR: 05/20/2020	Telephone: 913-551-7003
Date Made Active in Reports: 08/12/2020	Last EDR Contact: 10/23/2020
Number of Days to Update: 84	Next Scheduled EDR Contact: 02/01/2021
	Data Release Frequency: Varies

INDIAN LUST R6: Leaking Underground Storage Tanks on Indian Land
LUSTs on Indian land in New Mexico and Oklahoma.

Date of Government Version: 04/08/2020	Source: EPA Region 6
Date Data Arrived at EDR: 05/20/2020	Telephone: 214-665-6597
Date Made Active in Reports: 08/12/2020	Last EDR Contact: 10/23/2020
Number of Days to Update: 84	Next Scheduled EDR Contact: 02/01/2021
	Data Release Frequency: Varies

GOVERNMENT RECORDS SEARCHED / DATA CURRENCY TRACKING

CPS-SLIC: Statewide SLIC Cases (GEOTRACKER)

Cleanup Program Sites (CPS; also known as Site Cleanups [SC] and formerly known as Spills, Leaks, Investigations, and Cleanups [SLIC] sites) included in GeoTracker. GeoTracker is the Water Boards data management system for sites that impact, or have the potential to impact, water quality in California, with emphasis on groundwater.

Date of Government Version: 09/08/2020	Source: State Water Resources Control Board
Date Data Arrived at EDR: 09/08/2020	Telephone: 866-480-1028
Date Made Active in Reports: 11/30/2020	Last EDR Contact: 12/04/2020
Number of Days to Update: 83	Next Scheduled EDR Contact: 03/22/2021
	Data Release Frequency: Varies

SLIC REG 1: Active Toxic Site Investigations

The SLIC (Spills, Leaks, Investigations and Cleanup) program is designed to protect and restore water quality from spills, leaks, and similar discharges.

Date of Government Version: 04/03/2003	Source: California Regional Water Quality Control Board, North Coast Region (1)
Date Data Arrived at EDR: 04/07/2003	Telephone: 707-576-2220
Date Made Active in Reports: 04/25/2003	Last EDR Contact: 08/01/2011
Number of Days to Update: 18	Next Scheduled EDR Contact: 11/14/2011
	Data Release Frequency: No Update Planned

SLIC REG 2: Spills, Leaks, Investigation & Cleanup Cost Recovery Listing

The SLIC (Spills, Leaks, Investigations and Cleanup) program is designed to protect and restore water quality from spills, leaks, and similar discharges.

Date of Government Version: 09/30/2004	Source: Regional Water Quality Control Board San Francisco Bay Region (2)
Date Data Arrived at EDR: 10/20/2004	Telephone: 510-286-0457
Date Made Active in Reports: 11/19/2004	Last EDR Contact: 09/19/2011
Number of Days to Update: 30	Next Scheduled EDR Contact: 01/02/2012
	Data Release Frequency: No Update Planned

SLIC REG 3: Spills, Leaks, Investigation & Cleanup Cost Recovery Listing

The SLIC (Spills, Leaks, Investigations and Cleanup) program is designed to protect and restore water quality from spills, leaks, and similar discharges.

Date of Government Version: 05/18/2006	Source: California Regional Water Quality Control Board Central Coast Region (3)
Date Data Arrived at EDR: 05/18/2006	Telephone: 805-549-3147
Date Made Active in Reports: 06/15/2006	Last EDR Contact: 07/18/2011
Number of Days to Update: 28	Next Scheduled EDR Contact: 10/31/2011
	Data Release Frequency: No Update Planned

SLIC REG 4: Spills, Leaks, Investigation & Cleanup Cost Recovery Listing

The SLIC (Spills, Leaks, Investigations and Cleanup) program is designed to protect and restore water quality from spills, leaks, and similar discharges.

Date of Government Version: 11/17/2004	Source: Region Water Quality Control Board Los Angeles Region (4)
Date Data Arrived at EDR: 11/18/2004	Telephone: 213-576-6600
Date Made Active in Reports: 01/04/2005	Last EDR Contact: 07/01/2011
Number of Days to Update: 47	Next Scheduled EDR Contact: 10/17/2011
	Data Release Frequency: No Update Planned

SLIC REG 5: Spills, Leaks, Investigation & Cleanup Cost Recovery Listing

The SLIC (Spills, Leaks, Investigations and Cleanup) program is designed to protect and restore water quality from spills, leaks, and similar discharges.

Date of Government Version: 04/01/2005	Source: Regional Water Quality Control Board Central Valley Region (5)
Date Data Arrived at EDR: 04/05/2005	Telephone: 916-464-3291
Date Made Active in Reports: 04/21/2005	Last EDR Contact: 09/12/2011
Number of Days to Update: 16	Next Scheduled EDR Contact: 12/26/2011
	Data Release Frequency: No Update Planned

GOVERNMENT RECORDS SEARCHED / DATA CURRENCY TRACKING

SLIC REG 6V: Spills, Leaks, Investigation & Cleanup Cost Recovery Listing

The SLIC (Spills, Leaks, Investigations and Cleanup) program is designed to protect and restore water quality from spills, leaks, and similar discharges.

Date of Government Version: 05/24/2005
Date Data Arrived at EDR: 05/25/2005
Date Made Active in Reports: 06/16/2005
Number of Days to Update: 22

Source: Regional Water Quality Control Board, Victorville Branch
Telephone: 619-241-6583
Last EDR Contact: 08/15/2011
Next Scheduled EDR Contact: 11/28/2011
Data Release Frequency: No Update Planned

SLIC REG 6L: SLIC Sites

The SLIC (Spills, Leaks, Investigations and Cleanup) program is designed to protect and restore water quality from spills, leaks, and similar discharges.

Date of Government Version: 09/07/2004
Date Data Arrived at EDR: 09/07/2004
Date Made Active in Reports: 10/12/2004
Number of Days to Update: 35

Source: California Regional Water Quality Control Board, Lahontan Region
Telephone: 530-542-5574
Last EDR Contact: 08/15/2011
Next Scheduled EDR Contact: 11/28/2011
Data Release Frequency: No Update Planned

SLIC REG 7: SLIC List

The SLIC (Spills, Leaks, Investigations and Cleanup) program is designed to protect and restore water quality from spills, leaks, and similar discharges.

Date of Government Version: 11/24/2004
Date Data Arrived at EDR: 11/29/2004
Date Made Active in Reports: 01/04/2005
Number of Days to Update: 36

Source: California Regional Quality Control Board, Colorado River Basin Region
Telephone: 760-346-7491
Last EDR Contact: 08/01/2011
Next Scheduled EDR Contact: 11/14/2011
Data Release Frequency: No Update Planned

SLIC REG 8: Spills, Leaks, Investigation & Cleanup Cost Recovery Listing

The SLIC (Spills, Leaks, Investigations and Cleanup) program is designed to protect and restore water quality from spills, leaks, and similar discharges.

Date of Government Version: 04/03/2008
Date Data Arrived at EDR: 04/03/2008
Date Made Active in Reports: 04/14/2008
Number of Days to Update: 11

Source: California Region Water Quality Control Board Santa Ana Region (8)
Telephone: 951-782-3298
Last EDR Contact: 09/12/2011
Next Scheduled EDR Contact: 12/26/2011
Data Release Frequency: No Update Planned

SLIC REG 9: Spills, Leaks, Investigation & Cleanup Cost Recovery Listing

The SLIC (Spills, Leaks, Investigations and Cleanup) program is designed to protect and restore water quality from spills, leaks, and similar discharges.

Date of Government Version: 09/10/2007
Date Data Arrived at EDR: 09/11/2007
Date Made Active in Reports: 09/28/2007
Number of Days to Update: 17

Source: California Regional Water Quality Control Board San Diego Region (9)
Telephone: 858-467-2980
Last EDR Contact: 08/08/2011
Next Scheduled EDR Contact: 11/21/2011
Data Release Frequency: No Update Planned

State and tribal registered storage tank lists

FEMA UST: Underground Storage Tank Listing

A listing of all FEMA owned underground storage tanks.

Date of Government Version: 07/21/2020
Date Data Arrived at EDR: 09/03/2020
Date Made Active in Reports: 11/25/2020
Number of Days to Update: 83

Source: FEMA
Telephone: 202-646-5797
Last EDR Contact: 10/01/2020
Next Scheduled EDR Contact: 01/18/2021
Data Release Frequency: Varies

GOVERNMENT RECORDS SEARCHED / DATA CURRENCY TRACKING

MILITARY UST SITES: Military UST Sites (GEOTRACKER)

Military ust sites

Date of Government Version: 09/08/2020	Source: State Water Resources Control Board
Date Data Arrived at EDR: 09/08/2020	Telephone: 866-480-1028
Date Made Active in Reports: 11/30/2020	Last EDR Contact: 12/04/2020
Number of Days to Update: 83	Next Scheduled EDR Contact: 03/22/2021
	Data Release Frequency: Varies

UST: Active UST Facilities

Active UST facilities gathered from the local regulatory agencies

Date of Government Version: 09/08/2020	Source: SWRCB
Date Data Arrived at EDR: 09/08/2020	Telephone: 916-341-5851
Date Made Active in Reports: 11/30/2020	Last EDR Contact: 12/04/2020
Number of Days to Update: 83	Next Scheduled EDR Contact: 03/22/2021
	Data Release Frequency: Semi-Annually

UST CLOSURE: Proposed Closure of Underground Storage Tank (UST) Cases

UST cases that are being considered for closure by either the State Water Resources Control Board or the Executive Director have been posted for a 60-day public comment period. UST Case Closures being proposed for consideration by the State Water Resources Control Board. These are primarily UST cases that meet closure criteria under the decisional framework in State Water Board Resolution No. 92-49 and other Board orders. UST Case Closures proposed for consideration by the Executive Director pursuant to State Water Board Resolution No. 2012-0061. These are cases that meet the criteria of the Low-Threat UST Case Closure Policy. UST Case Closure Review Denials and Approved Orders.

Date of Government Version: 09/03/2020	Source: State Water Resources Control Board
Date Data Arrived at EDR: 09/08/2020	Telephone: 916-327-7844
Date Made Active in Reports: 12/03/2020	Last EDR Contact: 12/08/2020
Number of Days to Update: 86	Next Scheduled EDR Contact: 03/22/2021
	Data Release Frequency: Varies

AST: Aboveground Petroleum Storage Tank Facilities

A listing of aboveground storage tank petroleum storage tank locations.

Date of Government Version: 07/06/2016	Source: California Environmental Protection Agency
Date Data Arrived at EDR: 07/12/2016	Telephone: 916-327-5092
Date Made Active in Reports: 09/19/2016	Last EDR Contact: 12/09/2020
Number of Days to Update: 69	Next Scheduled EDR Contact: 03/29/2021
	Data Release Frequency: Varies

INDIAN UST R8: Underground Storage Tanks on Indian Land

The Indian Underground Storage Tank (UST) database provides information about underground storage tanks on Indian land in EPA Region 8 (Colorado, Montana, North Dakota, South Dakota, Utah, Wyoming and 27 Tribal Nations).

Date of Government Version: 04/14/2020	Source: EPA Region 8
Date Data Arrived at EDR: 05/20/2020	Telephone: 303-312-6137
Date Made Active in Reports: 08/13/2020	Last EDR Contact: 10/23/2020
Number of Days to Update: 85	Next Scheduled EDR Contact: 02/01/2021
	Data Release Frequency: Varies

INDIAN UST R1: Underground Storage Tanks on Indian Land

The Indian Underground Storage Tank (UST) database provides information about underground storage tanks on Indian land in EPA Region 1 (Connecticut, Maine, Massachusetts, New Hampshire, Rhode Island, Vermont and ten Tribal Nations).

Date of Government Version: 04/29/2020	Source: EPA, Region 1
Date Data Arrived at EDR: 05/20/2020	Telephone: 617-918-1313
Date Made Active in Reports: 08/12/2020	Last EDR Contact: 10/23/2020
Number of Days to Update: 84	Next Scheduled EDR Contact: 02/01/2021
	Data Release Frequency: Varies

GOVERNMENT RECORDS SEARCHED / DATA CURRENCY TRACKING

INDIAN UST R6: Underground Storage Tanks on Indian Land

The Indian Underground Storage Tank (UST) database provides information about underground storage tanks on Indian land in EPA Region 6 (Louisiana, Arkansas, Oklahoma, New Mexico, Texas and 65 Tribes).

Date of Government Version: 04/08/2020	Source: EPA Region 6
Date Data Arrived at EDR: 05/20/2020	Telephone: 214-665-7591
Date Made Active in Reports: 08/12/2020	Last EDR Contact: 10/23/2020
Number of Days to Update: 84	Next Scheduled EDR Contact: 02/01/2021
	Data Release Frequency: Varies

INDIAN UST R7: Underground Storage Tanks on Indian Land

The Indian Underground Storage Tank (UST) database provides information about underground storage tanks on Indian land in EPA Region 7 (Iowa, Kansas, Missouri, Nebraska, and 9 Tribal Nations).

Date of Government Version: 04/03/2020	Source: EPA Region 7
Date Data Arrived at EDR: 05/20/2020	Telephone: 913-551-7003
Date Made Active in Reports: 08/12/2020	Last EDR Contact: 10/23/2020
Number of Days to Update: 84	Next Scheduled EDR Contact: 02/01/2021
	Data Release Frequency: Varies

INDIAN UST R9: Underground Storage Tanks on Indian Land

The Indian Underground Storage Tank (UST) database provides information about underground storage tanks on Indian land in EPA Region 9 (Arizona, California, Hawaii, Nevada, the Pacific Islands, and Tribal Nations).

Date of Government Version: 04/08/2020	Source: EPA Region 9
Date Data Arrived at EDR: 05/20/2020	Telephone: 415-972-3368
Date Made Active in Reports: 08/12/2020	Last EDR Contact: 10/23/2020
Number of Days to Update: 84	Next Scheduled EDR Contact: 02/01/2021
	Data Release Frequency: Varies

INDIAN UST R4: Underground Storage Tanks on Indian Land

The Indian Underground Storage Tank (UST) database provides information about underground storage tanks on Indian land in EPA Region 4 (Alabama, Florida, Georgia, Kentucky, Mississippi, North Carolina, South Carolina, Tennessee and Tribal Nations)

Date of Government Version: 04/14/2020	Source: EPA Region 4
Date Data Arrived at EDR: 05/26/2020	Telephone: 404-562-9424
Date Made Active in Reports: 08/12/2020	Last EDR Contact: 10/23/2020
Number of Days to Update: 78	Next Scheduled EDR Contact: 02/01/2021
	Data Release Frequency: Varies

INDIAN UST R5: Underground Storage Tanks on Indian Land

The Indian Underground Storage Tank (UST) database provides information about underground storage tanks on Indian land in EPA Region 5 (Michigan, Minnesota and Wisconsin and Tribal Nations).

Date of Government Version: 04/14/2020	Source: EPA Region 5
Date Data Arrived at EDR: 05/20/2020	Telephone: 312-886-6136
Date Made Active in Reports: 08/12/2020	Last EDR Contact: 10/23/2020
Number of Days to Update: 84	Next Scheduled EDR Contact: 02/01/2021
	Data Release Frequency: Varies

INDIAN UST R10: Underground Storage Tanks on Indian Land

The Indian Underground Storage Tank (UST) database provides information about underground storage tanks on Indian land in EPA Region 10 (Alaska, Idaho, Oregon, Washington, and Tribal Nations).

Date of Government Version: 04/14/2020	Source: EPA Region 10
Date Data Arrived at EDR: 05/20/2020	Telephone: 206-553-2857
Date Made Active in Reports: 08/12/2020	Last EDR Contact: 10/23/2020
Number of Days to Update: 84	Next Scheduled EDR Contact: 02/01/2021
	Data Release Frequency: Varies

GOVERNMENT RECORDS SEARCHED / DATA CURRENCY TRACKING

State and tribal voluntary cleanup sites

INDIAN VCP R7: Voluntary Cleanup Priority Listing

A listing of voluntary cleanup priority sites located on Indian Land located in Region 7.

Date of Government Version: 03/20/2008	Source: EPA, Region 7
Date Data Arrived at EDR: 04/22/2008	Telephone: 913-551-7365
Date Made Active in Reports: 05/19/2008	Last EDR Contact: 04/20/2009
Number of Days to Update: 27	Next Scheduled EDR Contact: 07/20/2009
	Data Release Frequency: Varies

INDIAN VCP R1: Voluntary Cleanup Priority Listing

A listing of voluntary cleanup priority sites located on Indian Land located in Region 1.

Date of Government Version: 07/27/2015	Source: EPA, Region 1
Date Data Arrived at EDR: 09/29/2015	Telephone: 617-918-1102
Date Made Active in Reports: 02/18/2016	Last EDR Contact: 09/16/2020
Number of Days to Update: 142	Next Scheduled EDR Contact: 01/04/2021
	Data Release Frequency: Varies

VCP: Voluntary Cleanup Program Properties

Contains low threat level properties with either confirmed or unconfirmed releases and the project proponents have request that DTSC oversee investigation and/or cleanup activities and have agreed to provide coverage for DTSC's costs.

Date of Government Version: 07/27/2020	Source: Department of Toxic Substances Control
Date Data Arrived at EDR: 07/27/2020	Telephone: 916-323-3400
Date Made Active in Reports: 10/08/2020	Last EDR Contact: 10/26/2020
Number of Days to Update: 73	Next Scheduled EDR Contact: 02/08/2021
	Data Release Frequency: Quarterly

State and tribal Brownfields sites

BROWNFIELDS: Considered Brownfields Sites Listing

A listing of sites the SWRCB considers to be Brownfields since these are sites have come to them through the MOA Process.

Date of Government Version: 06/22/2020	Source: State Water Resources Control Board
Date Data Arrived at EDR: 06/22/2020	Telephone: 916-323-7905
Date Made Active in Reports: 09/04/2020	Last EDR Contact: 09/22/2020
Number of Days to Update: 74	Next Scheduled EDR Contact: 01/04/2021
	Data Release Frequency: Quarterly

ADDITIONAL ENVIRONMENTAL RECORDS

Local Brownfield lists

US BROWNFIELDS: A Listing of Brownfields Sites

Brownfields are real property, the expansion, redevelopment, or reuse of which may be complicated by the presence or potential presence of a hazardous substance, pollutant, or contaminant. Cleaning up and reinvesting in these properties takes development pressures off of undeveloped, open land, and both improves and protects the environment. Assessment, Cleanup and Redevelopment Exchange System (ACRES) stores information reported by EPA Brownfields grant recipients on brownfields properties assessed or cleaned up with grant funding as well as information on Targeted Brownfields Assessments performed by EPA Regions. A listing of ACRES Brownfield sites is obtained from Cleanups in My Community. Cleanups in My Community provides information on Brownfields properties for which information is reported back to EPA, as well as areas served by Brownfields grant programs.

Date of Government Version: 06/01/2020	Source: Environmental Protection Agency
Date Data Arrived at EDR: 06/02/2020	Telephone: 202-566-2777
Date Made Active in Reports: 06/09/2020	Last EDR Contact: 09/15/2020
Number of Days to Update: 7	Next Scheduled EDR Contact: 12/28/2020
	Data Release Frequency: Semi-Annually

GOVERNMENT RECORDS SEARCHED / DATA CURRENCY TRACKING

Local Lists of Landfill / Solid Waste Disposal Sites

WMUDS/SWAT: Waste Management Unit Database

Waste Management Unit Database System. WMUDS is used by the State Water Resources Control Board staff and the Regional Water Quality Control Boards for program tracking and inventory of waste management units. WMUDS is composed of the following databases: Facility Information, Scheduled Inspections Information, Waste Management Unit Information, SWAT Program Information, SWAT Report Summary Information, SWAT Report Summary Data, Chapter 15 (formerly Subchapter 15) Information, Chapter 15 Monitoring Parameters, TPCA Program Information, RCRA Program Information, Closure Information, and Interested Parties Information.

Date of Government Version: 04/01/2000	Source: State Water Resources Control Board
Date Data Arrived at EDR: 04/10/2000	Telephone: 916-227-4448
Date Made Active in Reports: 05/10/2000	Last EDR Contact: 10/20/2020
Number of Days to Update: 30	Next Scheduled EDR Contact: 02/08/2021
	Data Release Frequency: No Update Planned

SWRCY: Recycler Database

A listing of recycling facilities in California.

Date of Government Version: 09/08/2020	Source: Department of Conservation
Date Data Arrived at EDR: 09/08/2020	Telephone: 916-323-3836
Date Made Active in Reports: 11/30/2020	Last EDR Contact: 12/08/2020
Number of Days to Update: 83	Next Scheduled EDR Contact: 03/22/2021
	Data Release Frequency: Quarterly

HAULERS: Registered Waste Tire Haulers Listing

A listing of registered waste tire haulers.

Date of Government Version: 05/28/2020	Source: Integrated Waste Management Board
Date Data Arrived at EDR: 05/29/2020	Telephone: 916-341-6422
Date Made Active in Reports: 08/12/2020	Last EDR Contact: 11/05/2020
Number of Days to Update: 75	Next Scheduled EDR Contact: 02/22/2021
	Data Release Frequency: Varies

INDIAN ODI: Report on the Status of Open Dumps on Indian Lands

Location of open dumps on Indian land.

Date of Government Version: 12/31/1998	Source: Environmental Protection Agency
Date Data Arrived at EDR: 12/03/2007	Telephone: 703-308-8245
Date Made Active in Reports: 01/24/2008	Last EDR Contact: 10/20/2020
Number of Days to Update: 52	Next Scheduled EDR Contact: 02/08/2021
	Data Release Frequency: Varies

ODI: Open Dump Inventory

An open dump is defined as a disposal facility that does not comply with one or more of the Part 257 or Part 258 Subtitle D Criteria.

Date of Government Version: 06/30/1985	Source: Environmental Protection Agency
Date Data Arrived at EDR: 08/09/2004	Telephone: 800-424-9346
Date Made Active in Reports: 09/17/2004	Last EDR Contact: 06/09/2004
Number of Days to Update: 39	Next Scheduled EDR Contact: N/A
	Data Release Frequency: No Update Planned

DEBRIS REGION 9: Torres Martinez Reservation Illegal Dump Site Locations

A listing of illegal dump sites location on the Torres Martinez Indian Reservation located in eastern Riverside County and northern Imperial County, California.

Date of Government Version: 01/12/2009	Source: EPA, Region 9
Date Data Arrived at EDR: 05/07/2009	Telephone: 415-947-4219
Date Made Active in Reports: 09/21/2009	Last EDR Contact: 10/13/2020
Number of Days to Update: 137	Next Scheduled EDR Contact: 02/01/2021
	Data Release Frequency: No Update Planned

GOVERNMENT RECORDS SEARCHED / DATA CURRENCY TRACKING

IHS OPEN DUMPS: Open Dumps on Indian Land

A listing of all open dumps located on Indian Land in the United States.

Date of Government Version: 04/01/2014	Source: Department of Health & Human Services, Indian Health Service
Date Data Arrived at EDR: 08/06/2014	Telephone: 301-443-1452
Date Made Active in Reports: 01/29/2015	Last EDR Contact: 10/30/2020
Number of Days to Update: 176	Next Scheduled EDR Contact: 02/08/2021
	Data Release Frequency: Varies

Local Lists of Hazardous waste / Contaminated Sites

US HIST CDL: National Clandestine Laboratory Register

A listing of clandestine drug lab locations that have been removed from the DEAs National Clandestine Laboratory Register.

Date of Government Version: 03/18/2020	Source: Drug Enforcement Administration
Date Data Arrived at EDR: 03/19/2020	Telephone: 202-307-1000
Date Made Active in Reports: 06/09/2020	Last EDR Contact: 11/16/2020
Number of Days to Update: 82	Next Scheduled EDR Contact: 03/08/2021
	Data Release Frequency: No Update Planned

HIST CAL-SITES: Calsites Database

The Calsites database contains potential or confirmed hazardous substance release properties. In 1996, California EPA reevaluated and significantly reduced the number of sites in the Calsites database. No longer updated by the state agency. It has been replaced by ENVIROSTOR.

Date of Government Version: 08/08/2005	Source: Department of Toxic Substance Control
Date Data Arrived at EDR: 08/03/2006	Telephone: 916-323-3400
Date Made Active in Reports: 08/24/2006	Last EDR Contact: 02/23/2009
Number of Days to Update: 21	Next Scheduled EDR Contact: 05/25/2009
	Data Release Frequency: No Update Planned

SCH: School Property Evaluation Program

This category contains proposed and existing school sites that are being evaluated by DTSC for possible hazardous materials contamination. In some cases, these properties may be listed in the CalSites category depending on the level of threat to public health and safety or the environment they pose.

Date of Government Version: 07/27/2020	Source: Department of Toxic Substances Control
Date Data Arrived at EDR: 07/27/2020	Telephone: 916-323-3400
Date Made Active in Reports: 10/08/2020	Last EDR Contact: 10/26/2020
Number of Days to Update: 73	Next Scheduled EDR Contact: 02/08/2021
	Data Release Frequency: Quarterly

CDL: Clandestine Drug Labs

A listing of drug lab locations. Listing of a location in this database does not indicate that any illegal drug lab materials were or were not present there, and does not constitute a determination that the location either requires or does not require additional cleanup work.

Date of Government Version: 06/30/2019	Source: Department of Toxic Substances Control
Date Data Arrived at EDR: 05/28/2020	Telephone: 916-255-6504
Date Made Active in Reports: 08/12/2020	Last EDR Contact: 11/11/2020
Number of Days to Update: 76	Next Scheduled EDR Contact: 01/18/2021
	Data Release Frequency: Varies

CERS HAZ WASTE: CERS HAZ WASTE

List of sites in the California Environmental Protection Agency (CalEPA) Regulated Site Portal which fall under the Hazardous Chemical Management, Hazardous Waste Onsite Treatment, Household Hazardous Waste Collection, Hazardous Waste Generator, and RCRA LQ HW Generator programs.

GOVERNMENT RECORDS SEARCHED / DATA CURRENCY TRACKING

Date of Government Version: 07/20/2020
Date Data Arrived at EDR: 07/21/2020
Date Made Active in Reports: 10/07/2020
Number of Days to Update: 78

Source: CalEPA
Telephone: 916-323-2514
Last EDR Contact: 10/19/2020
Next Scheduled EDR Contact: 02/01/2021
Data Release Frequency: Quarterly

TOXIC PITS: Toxic Pits Cleanup Act Sites

Toxic PITS Cleanup Act Sites. TOXIC PITS identifies sites suspected of containing hazardous substances where cleanup has not yet been completed.

Date of Government Version: 07/01/1995
Date Data Arrived at EDR: 08/30/1995
Date Made Active in Reports: 09/26/1995
Number of Days to Update: 27

Source: State Water Resources Control Board
Telephone: 916-227-4364
Last EDR Contact: 01/26/2009
Next Scheduled EDR Contact: 04/27/2009
Data Release Frequency: No Update Planned

US CDL: Clandestine Drug Labs

A listing of clandestine drug lab locations. The U.S. Department of Justice ("the Department") provides this web site as a public service. It contains addresses of some locations where law enforcement agencies reported they found chemicals or other items that indicated the presence of either clandestine drug laboratories or dumpsites. In most cases, the source of the entries is not the Department, and the Department has not verified the entry and does not guarantee its accuracy. Members of the public must verify the accuracy of all entries by, for example, contacting local law enforcement and local health departments.

Date of Government Version: 03/18/2020
Date Data Arrived at EDR: 03/19/2020
Date Made Active in Reports: 06/09/2020
Number of Days to Update: 82

Source: Drug Enforcement Administration
Telephone: 202-307-1000
Last EDR Contact: 11/16/2020
Next Scheduled EDR Contact: 03/08/2021
Data Release Frequency: Quarterly

PFAS: PFAS Contamination Site Location Listing

A listing of PFAS contaminated sites included in the GeoTracker database.

Date of Government Version: 09/08/2020
Date Data Arrived at EDR: 09/08/2020
Date Made Active in Reports: 12/01/2020
Number of Days to Update: 84

Source: State Water Resources Control Board
Telephone: 866-480-1028
Last EDR Contact: 12/08/2020
Next Scheduled EDR Contact: 03/22/2021
Data Release Frequency: Varies

Local Lists of Registered Storage Tanks

SWEEPS UST: SWEEPS UST Listing

Statewide Environmental Evaluation and Planning System. This underground storage tank listing was updated and maintained by a company contacted by the SWRCB in the early 1990's. The listing is no longer updated or maintained. The local agency is the contact for more information on a site on the SWEEPS list.

Date of Government Version: 06/01/1994
Date Data Arrived at EDR: 07/07/2005
Date Made Active in Reports: 08/11/2005
Number of Days to Update: 35

Source: State Water Resources Control Board
Telephone: N/A
Last EDR Contact: 06/03/2005
Next Scheduled EDR Contact: N/A
Data Release Frequency: No Update Planned

UST MENDOCINO: Mendocino County UST Database

A listing of underground storage tank locations in Mendocino County.

Date of Government Version: 05/20/2020
Date Data Arrived at EDR: 05/20/2020
Date Made Active in Reports: 08/06/2020
Number of Days to Update: 78

Source: Department of Public Health
Telephone: 707-463-4466
Last EDR Contact: 11/16/2020
Next Scheduled EDR Contact: 03/08/2021
Data Release Frequency: Annually

GOVERNMENT RECORDS SEARCHED / DATA CURRENCY TRACKING

HIST UST: Hazardous Substance Storage Container Database

The Hazardous Substance Storage Container Database is a historical listing of UST sites. Refer to local/county source for current data.

Date of Government Version: 10/15/1990	Source: State Water Resources Control Board
Date Data Arrived at EDR: 01/25/1991	Telephone: 916-341-5851
Date Made Active in Reports: 02/12/1991	Last EDR Contact: 07/26/2001
Number of Days to Update: 18	Next Scheduled EDR Contact: N/A
	Data Release Frequency: No Update Planned

SAN FRANCISCO AST: Aboveground Storage Tank Site Listing

Aboveground storage tank sites

Date of Government Version: 08/03/2020	Source: San Francisco County Department of Public Health
Date Data Arrived at EDR: 08/05/2020	Telephone: 415-252-3896
Date Made Active in Reports: 10/22/2020	Last EDR Contact: 10/28/2020
Number of Days to Update: 78	Next Scheduled EDR Contact: 02/15/2021
	Data Release Frequency: Varies

CERS TANKS: California Environmental Reporting System (CERS) Tanks

List of sites in the California Environmental Protection Agency (CalEPA) Regulated Site Portal which fall under the Aboveground Petroleum Storage and Underground Storage Tank regulatory programs.

Date of Government Version: 07/20/2020	Source: California Environmental Protection Agency
Date Data Arrived at EDR: 07/21/2020	Telephone: 916-323-2514
Date Made Active in Reports: 10/07/2020	Last EDR Contact: 10/19/2020
Number of Days to Update: 78	Next Scheduled EDR Contact: 02/01/2021
	Data Release Frequency: Quarterly

CA FID UST: Facility Inventory Database

The Facility Inventory Database (FID) contains a historical listing of active and inactive underground storage tank locations from the State Water Resource Control Board. Refer to local/county source for current data.

Date of Government Version: 10/31/1994	Source: California Environmental Protection Agency
Date Data Arrived at EDR: 09/05/1995	Telephone: 916-341-5851
Date Made Active in Reports: 09/29/1995	Last EDR Contact: 12/28/1998
Number of Days to Update: 24	Next Scheduled EDR Contact: N/A
	Data Release Frequency: No Update Planned

Local Land Records

LIENS: Environmental Liens Listing

A listing of property locations with environmental liens for California where DTSC is a lien holder.

Date of Government Version: 08/26/2020	Source: Department of Toxic Substances Control
Date Data Arrived at EDR: 08/28/2020	Telephone: 916-323-3400
Date Made Active in Reports: 11/17/2020	Last EDR Contact: 11/23/2020
Number of Days to Update: 81	Next Scheduled EDR Contact: 03/15/2021
	Data Release Frequency: Varies

LIENS 2: CERCLA Lien Information

A Federal CERCLA ('Superfund') lien can exist by operation of law at any site or property at which EPA has spent Superfund monies. These monies are spent to investigate and address releases and threatened releases of contamination. CERCLIS provides information as to the identity of these sites and properties.

Date of Government Version: 10/28/2020	Source: Environmental Protection Agency
Date Data Arrived at EDR: 11/05/2020	Telephone: 202-564-6023
Date Made Active in Reports: 11/25/2020	Last EDR Contact: 12/02/2020
Number of Days to Update: 20	Next Scheduled EDR Contact: 01/11/2021
	Data Release Frequency: Semi-Annually

GOVERNMENT RECORDS SEARCHED / DATA CURRENCY TRACKING

DEED: Deed Restriction Listing

Site Mitigation and Brownfields Reuse Program Facility Sites with Deed Restrictions & Hazardous Waste Management Program Facility Sites with Deed / Land Use Restriction. The DTSC Site Mitigation and Brownfields Reuse Program (SMBRP) list includes sites cleaned up under the program's oversight and generally does not include current or former hazardous waste facilities that required a hazardous waste facility permit. The list represents deed restrictions that are active. Some sites have multiple deed restrictions. The DTSC Hazardous Waste Management Program (HWMP) has developed a list of current or former hazardous waste facilities that have a recorded land use restriction at the local county recorder's office. The land use restrictions on this list were required by the DTSC HWMP as a result of the presence of hazardous substances that remain on site after the facility (or part of the facility) has been closed or cleaned up. The types of land use restriction include deed notice, deed restriction, or a land use restriction that binds current and future owners.

Date of Government Version: 08/31/2020	Source: DTSC and SWRCB
Date Data Arrived at EDR: 08/31/2020	Telephone: 916-323-3400
Date Made Active in Reports: 11/20/2020	Last EDR Contact: 12/01/2020
Number of Days to Update: 81	Next Scheduled EDR Contact: 03/15/2021
	Data Release Frequency: Semi-Annually

Records of Emergency Release Reports

HMIRS: Hazardous Materials Information Reporting System

Hazardous Materials Incident Report System. HMIRS contains hazardous material spill incidents reported to DOT.

Date of Government Version: 06/22/2020	Source: U.S. Department of Transportation
Date Data Arrived at EDR: 06/23/2020	Telephone: 202-366-4555
Date Made Active in Reports: 09/17/2020	Last EDR Contact: 09/22/2020
Number of Days to Update: 86	Next Scheduled EDR Contact: 01/04/2021
	Data Release Frequency: Quarterly

CHMIRS: California Hazardous Material Incident Report System

California Hazardous Material Incident Reporting System. CHMIRS contains information on reported hazardous material incidents (accidental releases or spills).

Date of Government Version: 06/30/2020	Source: Office of Emergency Services
Date Data Arrived at EDR: 07/21/2020	Telephone: 916-845-8400
Date Made Active in Reports: 10/07/2020	Last EDR Contact: 10/19/2020
Number of Days to Update: 78	Next Scheduled EDR Contact: 02/01/2021
	Data Release Frequency: Semi-Annually

LDS: Land Disposal Sites Listing (GEOTRACKER)

Land Disposal sites (Landfills) included in GeoTracker. GeoTracker is the Water Boards data management system for sites that impact, or have the potential to impact, water quality in California, with emphasis on groundwater.

Date of Government Version: 09/08/2020	Source: State Water Quality Control Board
Date Data Arrived at EDR: 09/08/2020	Telephone: 866-480-1028
Date Made Active in Reports: 11/30/2020	Last EDR Contact: 12/04/2020
Number of Days to Update: 83	Next Scheduled EDR Contact: 03/22/2021
	Data Release Frequency: Quarterly

MCS: Military Cleanup Sites Listing (GEOTRACKER)

Military sites (consisting of: Military UST sites; Military Privatized sites; and Military Cleanup sites [formerly known as DoD non UST]) included in GeoTracker. GeoTracker is the Water Boards data management system for sites that impact, or have the potential to impact, water quality in California, with emphasis on groundwater.

Date of Government Version: 09/08/2020	Source: State Water Resources Control Board
Date Data Arrived at EDR: 09/08/2020	Telephone: 866-480-1028
Date Made Active in Reports: 11/30/2020	Last EDR Contact: 12/04/2020
Number of Days to Update: 83	Next Scheduled EDR Contact: 03/22/2021
	Data Release Frequency: Quarterly

GOVERNMENT RECORDS SEARCHED / DATA CURRENCY TRACKING

SPILLS 90: SPILLS90 data from FirstSearch

Spills 90 includes those spill and release records available exclusively from FirstSearch databases. Typically, they may include chemical, oil and/or hazardous substance spills recorded after 1990. Duplicate records that are already included in EDR incident and release records are not included in Spills 90.

Date of Government Version: 06/06/2012	Source: FirstSearch
Date Data Arrived at EDR: 01/03/2013	Telephone: N/A
Date Made Active in Reports: 02/22/2013	Last EDR Contact: 01/03/2013
Number of Days to Update: 50	Next Scheduled EDR Contact: N/A
	Data Release Frequency: No Update Planned

Other Ascertainable Records

RCRA NonGen / NLR: RCRA - Non Generators / No Longer Regulated

RCRAInfo is EPA's comprehensive information system, providing access to data supporting the Resource Conservation and Recovery Act (RCRA) of 1976 and the Hazardous and Solid Waste Amendments (HSWA) of 1984. The database includes selective information on sites which generate, transport, store, treat and/or dispose of hazardous waste as defined by the Resource Conservation and Recovery Act (RCRA). Non-Generators do not presently generate hazardous waste.

Date of Government Version: 06/15/2020	Source: Environmental Protection Agency
Date Data Arrived at EDR: 06/22/2020	Telephone: (415) 495-8895
Date Made Active in Reports: 09/18/2020	Last EDR Contact: 09/22/2020
Number of Days to Update: 88	Next Scheduled EDR Contact: 01/04/2021
	Data Release Frequency: Quarterly

FUDS: Formerly Used Defense Sites

The listing includes locations of Formerly Used Defense Sites properties where the US Army Corps of Engineers is actively working or will take necessary cleanup actions.

Date of Government Version: 08/05/2020	Source: U.S. Army Corps of Engineers
Date Data Arrived at EDR: 08/13/2020	Telephone: 202-528-4285
Date Made Active in Reports: 10/21/2020	Last EDR Contact: 11/17/2020
Number of Days to Update: 69	Next Scheduled EDR Contact: 03/01/2021
	Data Release Frequency: Varies

DOD: Department of Defense Sites

This data set consists of federally owned or administered lands, administered by the Department of Defense, that have any area equal to or greater than 640 acres of the United States, Puerto Rico, and the U.S. Virgin Islands.

Date of Government Version: 12/31/2005	Source: USGS
Date Data Arrived at EDR: 11/10/2006	Telephone: 888-275-8747
Date Made Active in Reports: 01/11/2007	Last EDR Contact: 10/13/2020
Number of Days to Update: 62	Next Scheduled EDR Contact: 01/25/2021
	Data Release Frequency: Semi-Annually

FEDLAND: Federal and Indian Lands

Federally and Indian administrated lands of the United States. Lands included are administrated by: Army Corps of Engineers, Bureau of Reclamation, National Wild and Scenic River, National Wildlife Refuge, Public Domain Land, Wilderness, Wilderness Study Area, Wildlife Management Area, Bureau of Indian Affairs, Bureau of Land Management, Department of Justice, Forest Service, Fish and Wildlife Service, National Park Service.

Date of Government Version: 04/02/2018	Source: U.S. Geological Survey
Date Data Arrived at EDR: 04/11/2018	Telephone: 888-275-8747
Date Made Active in Reports: 11/06/2019	Last EDR Contact: 10/08/2020
Number of Days to Update: 574	Next Scheduled EDR Contact: 01/18/2021
	Data Release Frequency: N/A

SCRD DRYCLEANERS: State Coalition for Remediation of Drycleaners Listing

The State Coalition for Remediation of Drycleaners was established in 1998, with support from the U.S. EPA Office of Superfund Remediation and Technology Innovation. It is comprised of representatives of states with established drycleaner remediation programs. Currently the member states are Alabama, Connecticut, Florida, Illinois, Kansas, Minnesota, Missouri, North Carolina, Oregon, South Carolina, Tennessee, Texas, and Wisconsin.

GOVERNMENT RECORDS SEARCHED / DATA CURRENCY TRACKING

Date of Government Version: 01/01/2017
Date Data Arrived at EDR: 02/03/2017
Date Made Active in Reports: 04/07/2017
Number of Days to Update: 63

Source: Environmental Protection Agency
Telephone: 615-532-8599
Last EDR Contact: 11/09/2020
Next Scheduled EDR Contact: 02/22/2021
Data Release Frequency: Varies

US FIN ASSUR: Financial Assurance Information

All owners and operators of facilities that treat, store, or dispose of hazardous waste are required to provide proof that they will have sufficient funds to pay for the clean up, closure, and post-closure care of their facilities.

Date of Government Version: 06/15/2020
Date Data Arrived at EDR: 06/22/2020
Date Made Active in Reports: 09/10/2020
Number of Days to Update: 80

Source: Environmental Protection Agency
Telephone: 202-566-1917
Last EDR Contact: 09/22/2020
Next Scheduled EDR Contact: 01/04/2021
Data Release Frequency: Quarterly

EPA WATCH LIST: EPA WATCH LIST

EPA maintains a "Watch List" to facilitate dialogue between EPA, state and local environmental agencies on enforcement matters relating to facilities with alleged violations identified as either significant or high priority. Being on the Watch List does not mean that the facility has actually violated the law only that an investigation by EPA or a state or local environmental agency has led those organizations to allege that an unproven violation has in fact occurred. Being on the Watch List does not represent a higher level of concern regarding the alleged violations that were detected, but instead indicates cases requiring additional dialogue between EPA, state and local agencies - primarily because of the length of time the alleged violation has gone unaddressed or unresolved.

Date of Government Version: 08/30/2013
Date Data Arrived at EDR: 03/21/2014
Date Made Active in Reports: 06/17/2014
Number of Days to Update: 88

Source: Environmental Protection Agency
Telephone: 617-520-3000
Last EDR Contact: 11/02/2020
Next Scheduled EDR Contact: 02/15/2021
Data Release Frequency: Quarterly

2020 COR ACTION: 2020 Corrective Action Program List

The EPA has set ambitious goals for the RCRA Corrective Action program by creating the 2020 Corrective Action Universe. This RCRA cleanup baseline includes facilities expected to need corrective action. The 2020 universe contains a wide variety of sites. Some properties are heavily contaminated while others were contaminated but have since been cleaned up. Still others have not been fully investigated yet, and may require little or no remediation. Inclusion in the 2020 Universe does not necessarily imply failure on the part of a facility to meet its RCRA obligations.

Date of Government Version: 09/30/2017
Date Data Arrived at EDR: 05/08/2018
Date Made Active in Reports: 07/20/2018
Number of Days to Update: 73

Source: Environmental Protection Agency
Telephone: 703-308-4044
Last EDR Contact: 11/06/2020
Next Scheduled EDR Contact: 02/15/2021
Data Release Frequency: Varies

TSCA: Toxic Substances Control Act

Toxic Substances Control Act. TSCA identifies manufacturers and importers of chemical substances included on the TSCA Chemical Substance Inventory list. It includes data on the production volume of these substances by plant site.

Date of Government Version: 12/31/2016
Date Data Arrived at EDR: 06/17/2020
Date Made Active in Reports: 09/10/2020
Number of Days to Update: 85

Source: EPA
Telephone: 202-260-5521
Last EDR Contact: 09/18/2020
Next Scheduled EDR Contact: 12/28/2020
Data Release Frequency: Every 4 Years

TRIS: Toxic Chemical Release Inventory System

Toxic Release Inventory System. TRIS identifies facilities which release toxic chemicals to the air, water and land in reportable quantities under SARA Title III Section 313.

GOVERNMENT RECORDS SEARCHED / DATA CURRENCY TRACKING

Date of Government Version: 12/31/2018
Date Data Arrived at EDR: 08/14/2020
Date Made Active in Reports: 11/04/2020
Number of Days to Update: 82

Source: EPA
Telephone: 202-566-0250
Last EDR Contact: 11/17/2020
Next Scheduled EDR Contact: 03/01/2021
Data Release Frequency: Annually

SSTS: Section 7 Tracking Systems

Section 7 of the Federal Insecticide, Fungicide and Rodenticide Act, as amended (92 Stat. 829) requires all registered pesticide-producing establishments to submit a report to the Environmental Protection Agency by March 1st each year. Each establishment must report the types and amounts of pesticides, active ingredients and devices being produced, and those having been produced and sold or distributed in the past year.

Date of Government Version: 07/20/2020
Date Data Arrived at EDR: 07/21/2020
Date Made Active in Reports: 10/08/2020
Number of Days to Update: 79

Source: EPA
Telephone: 202-564-4203
Last EDR Contact: 10/19/2020
Next Scheduled EDR Contact: 02/01/2021
Data Release Frequency: Annually

ROD: Records Of Decision

Record of Decision. ROD documents mandate a permanent remedy at an NPL (Superfund) site containing technical and health information to aid in the cleanup.

Date of Government Version: 10/28/2020
Date Data Arrived at EDR: 11/05/2020
Date Made Active in Reports: 11/25/2020
Number of Days to Update: 20

Source: EPA
Telephone: 703-416-0223
Last EDR Contact: 12/02/2020
Next Scheduled EDR Contact: 03/15/2021
Data Release Frequency: Annually

RMP: Risk Management Plans

When Congress passed the Clean Air Act Amendments of 1990, it required EPA to publish regulations and guidance for chemical accident prevention at facilities using extremely hazardous substances. The Risk Management Program Rule (RMP Rule) was written to implement Section 112(r) of these amendments. The rule, which built upon existing industry codes and standards, requires companies of all sizes that use certain flammable and toxic substances to develop a Risk Management Program, which includes a(n): Hazard assessment that details the potential effects of an accidental release, an accident history of the last five years, and an evaluation of worst-case and alternative accidental releases; Prevention program that includes safety precautions and maintenance, monitoring, and employee training measures; and Emergency response program that spells out emergency health care, employee training measures and procedures for informing the public and response agencies (e.g the fire department) should an accident occur.

Date of Government Version: 07/24/2020
Date Data Arrived at EDR: 08/03/2020
Date Made Active in Reports: 10/21/2020
Number of Days to Update: 79

Source: Environmental Protection Agency
Telephone: 202-564-8600
Last EDR Contact: 10/14/2020
Next Scheduled EDR Contact: 02/01/2021
Data Release Frequency: Varies

RAATS: RCRA Administrative Action Tracking System

RCRA Administration Action Tracking System. RAATS contains records based on enforcement actions issued under RCRA pertaining to major violators and includes administrative and civil actions brought by the EPA. For administration actions after September 30, 1995, data entry in the RAATS database was discontinued. EPA will retain a copy of the database for historical records. It was necessary to terminate RAATS because a decrease in agency resources made it impossible to continue to update the information contained in the database.

Date of Government Version: 04/17/1995
Date Data Arrived at EDR: 07/03/1995
Date Made Active in Reports: 08/07/1995
Number of Days to Update: 35

Source: EPA
Telephone: 202-564-4104
Last EDR Contact: 06/02/2008
Next Scheduled EDR Contact: 09/01/2008
Data Release Frequency: No Update Planned

GOVERNMENT RECORDS SEARCHED / DATA CURRENCY TRACKING

PRP: Potentially Responsible Parties

A listing of verified Potentially Responsible Parties

Date of Government Version: 04/27/2020	Source: EPA
Date Data Arrived at EDR: 05/06/2020	Telephone: 202-564-6023
Date Made Active in Reports: 06/09/2020	Last EDR Contact: 12/02/2020
Number of Days to Update: 34	Next Scheduled EDR Contact: 02/15/2021
	Data Release Frequency: Quarterly

PADS: PCB Activity Database System

PCB Activity Database. PADS Identifies generators, transporters, commercial storers and/or brokers and disposers of PCB's who are required to notify the EPA of such activities.

Date of Government Version: 10/09/2019	Source: EPA
Date Data Arrived at EDR: 10/11/2019	Telephone: 202-566-0500
Date Made Active in Reports: 12/20/2019	Last EDR Contact: 10/02/2020
Number of Days to Update: 70	Next Scheduled EDR Contact: 01/18/2021
	Data Release Frequency: Annually

ICIS: Integrated Compliance Information System

The Integrated Compliance Information System (ICIS) supports the information needs of the national enforcement and compliance program as well as the unique needs of the National Pollutant Discharge Elimination System (NPDES) program.

Date of Government Version: 11/18/2016	Source: Environmental Protection Agency
Date Data Arrived at EDR: 11/23/2016	Telephone: 202-564-2501
Date Made Active in Reports: 02/10/2017	Last EDR Contact: 10/01/2020
Number of Days to Update: 79	Next Scheduled EDR Contact: 01/18/2021
	Data Release Frequency: Quarterly

FTTS: FIFRA/ TSCA Tracking System - FIFRA (Federal Insecticide, Fungicide, & Rodenticide Act)/TSCA (Toxic Substances Control Act)

FTTS tracks administrative cases and pesticide enforcement actions and compliance activities related to FIFRA, TSCA and EPCRA (Emergency Planning and Community Right-to-Know Act). To maintain currency, EDR contacts the Agency on a quarterly basis.

Date of Government Version: 04/09/2009	Source: EPA/Office of Prevention, Pesticides and Toxic Substances
Date Data Arrived at EDR: 04/16/2009	Telephone: 202-566-1667
Date Made Active in Reports: 05/11/2009	Last EDR Contact: 08/18/2017
Number of Days to Update: 25	Next Scheduled EDR Contact: 12/04/2017
	Data Release Frequency: No Update Planned

FTTS INSP: FIFRA/ TSCA Tracking System - FIFRA (Federal Insecticide, Fungicide, & Rodenticide Act)/TSCA (Toxic Substances Control Act)

A listing of FIFRA/TSCA Tracking System (FTTS) inspections and enforcements.

Date of Government Version: 04/09/2009	Source: EPA
Date Data Arrived at EDR: 04/16/2009	Telephone: 202-566-1667
Date Made Active in Reports: 05/11/2009	Last EDR Contact: 08/18/2017
Number of Days to Update: 25	Next Scheduled EDR Contact: 12/04/2017
	Data Release Frequency: No Update Planned

MLTS: Material Licensing Tracking System

MLTS is maintained by the Nuclear Regulatory Commission and contains a list of approximately 8,100 sites which possess or use radioactive materials and which are subject to NRC licensing requirements. To maintain currency, EDR contacts the Agency on a quarterly basis.

Date of Government Version: 08/05/2020	Source: Nuclear Regulatory Commission
Date Data Arrived at EDR: 08/10/2020	Telephone: 301-415-7169
Date Made Active in Reports: 10/08/2020	Last EDR Contact: 10/12/2020
Number of Days to Update: 59	Next Scheduled EDR Contact: 01/31/2021
	Data Release Frequency: Quarterly

GOVERNMENT RECORDS SEARCHED / DATA CURRENCY TRACKING

COAL ASH DOE: Steam-Electric Plant Operation Data

A listing of power plants that store ash in surface ponds.

Date of Government Version: 12/31/2018	Source: Department of Energy
Date Data Arrived at EDR: 12/04/2019	Telephone: 202-586-8719
Date Made Active in Reports: 01/15/2020	Last EDR Contact: 12/01/2020
Number of Days to Update: 42	Next Scheduled EDR Contact: 03/15/2021
	Data Release Frequency: Varies

COAL ASH EPA: Coal Combustion Residues Surface Impoundments List

A listing of coal combustion residues surface impoundments with high hazard potential ratings.

Date of Government Version: 01/12/2017	Source: Environmental Protection Agency
Date Data Arrived at EDR: 03/05/2019	Telephone: N/A
Date Made Active in Reports: 11/11/2019	Last EDR Contact: 11/30/2020
Number of Days to Update: 251	Next Scheduled EDR Contact: 03/15/2021
	Data Release Frequency: Varies

PCB TRANSFORMER: PCB Transformer Registration Database

The database of PCB transformer registrations that includes all PCB registration submittals.

Date of Government Version: 09/13/2019	Source: Environmental Protection Agency
Date Data Arrived at EDR: 11/06/2019	Telephone: 202-566-0517
Date Made Active in Reports: 02/10/2020	Last EDR Contact: 11/06/2021
Number of Days to Update: 96	Next Scheduled EDR Contact: 02/15/2021
	Data Release Frequency: Varies

RADINFO: Radiation Information Database

The Radiation Information Database (RADINFO) contains information about facilities that are regulated by U.S. Environmental Protection Agency (EPA) regulations for radiation and radioactivity.

Date of Government Version: 07/01/2019	Source: Environmental Protection Agency
Date Data Arrived at EDR: 07/01/2019	Telephone: 202-343-9775
Date Made Active in Reports: 09/23/2019	Last EDR Contact: 09/24/2020
Number of Days to Update: 84	Next Scheduled EDR Contact: 01/11/2021
	Data Release Frequency: Quarterly

HIST FTTS: FIFRA/TSCA Tracking System Administrative Case Listing

A complete administrative case listing from the FIFRA/TSCA Tracking System (FTTS) for all ten EPA regions. The information was obtained from the National Compliance Database (NCDB). NCDB supports the implementation of FIFRA (Federal Insecticide, Fungicide, and Rodenticide Act) and TSCA (Toxic Substances Control Act). Some EPA regions are now closing out records. Because of that, and the fact that some EPA regions are not providing EPA Headquarters with updated records, it was decided to create a HIST FTTS database. It included records that may not be included in the newer FTTS database updates. This database is no longer updated.

Date of Government Version: 10/19/2006	Source: Environmental Protection Agency
Date Data Arrived at EDR: 03/01/2007	Telephone: 202-564-2501
Date Made Active in Reports: 04/10/2007	Last EDR Contact: 12/17/2007
Number of Days to Update: 40	Next Scheduled EDR Contact: 03/17/2008
	Data Release Frequency: No Update Planned

HIST FTTS INSP: FIFRA/TSCA Tracking System Inspection & Enforcement Case Listing

A complete inspection and enforcement case listing from the FIFRA/TSCA Tracking System (FTTS) for all ten EPA regions. The information was obtained from the National Compliance Database (NCDB). NCDB supports the implementation of FIFRA (Federal Insecticide, Fungicide, and Rodenticide Act) and TSCA (Toxic Substances Control Act). Some EPA regions are now closing out records. Because of that, and the fact that some EPA regions are not providing EPA Headquarters with updated records, it was decided to create a HIST FTTS database. It included records that may not be included in the newer FTTS database updates. This database is no longer updated.

GOVERNMENT RECORDS SEARCHED / DATA CURRENCY TRACKING

Date of Government Version: 10/19/2006
Date Data Arrived at EDR: 03/01/2007
Date Made Active in Reports: 04/10/2007
Number of Days to Update: 40

Source: Environmental Protection Agency
Telephone: 202-564-2501
Last EDR Contact: 12/17/2008
Next Scheduled EDR Contact: 03/17/2008
Data Release Frequency: No Update Planned

DOT OPS: Incident and Accident Data

Department of Transportation, Office of Pipeline Safety Incident and Accident data.

Date of Government Version: 01/02/2020
Date Data Arrived at EDR: 01/28/2020
Date Made Active in Reports: 04/17/2020
Number of Days to Update: 80

Source: Department of Transportation, Office of Pipeline Safety
Telephone: 202-366-4595
Last EDR Contact: 10/27/2020
Next Scheduled EDR Contact: 02/08/2021
Data Release Frequency: Quarterly

CONSENT: Superfund (CERCLA) Consent Decrees

Major legal settlements that establish responsibility and standards for cleanup at NPL (Superfund) sites. Released periodically by United States District Courts after settlement by parties to litigation matters.

Date of Government Version: 06/30/2020
Date Data Arrived at EDR: 07/15/2020
Date Made Active in Reports: 07/21/2020
Number of Days to Update: 6

Source: Department of Justice, Consent Decree Library
Telephone: Varies
Last EDR Contact: 10/01/2020
Next Scheduled EDR Contact: 01/18/2021
Data Release Frequency: Varies

BRS: Biennial Reporting System

The Biennial Reporting System is a national system administered by the EPA that collects data on the generation and management of hazardous waste. BRS captures detailed data from two groups: Large Quantity Generators (LQG) and Treatment, Storage, and Disposal Facilities.

Date of Government Version: 12/31/2017
Date Data Arrived at EDR: 06/22/2020
Date Made Active in Reports: 11/20/2020
Number of Days to Update: 151

Source: EPA/NTIS
Telephone: 800-424-9346
Last EDR Contact: 09/22/2020
Next Scheduled EDR Contact: 01/04/2021
Data Release Frequency: Biennially

INDIAN RESERV: Indian Reservations

This map layer portrays Indian administered lands of the United States that have any area equal to or greater than 640 acres.

Date of Government Version: 12/31/2014
Date Data Arrived at EDR: 07/14/2015
Date Made Active in Reports: 01/10/2017
Number of Days to Update: 546

Source: USGS
Telephone: 202-208-3710
Last EDR Contact: 10/06/2020
Next Scheduled EDR Contact: 01/18/2021
Data Release Frequency: Semi-Annually

FUSRAP: Formerly Utilized Sites Remedial Action Program

DOE established the Formerly Utilized Sites Remedial Action Program (FUSRAP) in 1974 to remediate sites where radioactive contamination remained from Manhattan Project and early U.S. Atomic Energy Commission (AEC) operations.

Date of Government Version: 08/08/2017
Date Data Arrived at EDR: 09/11/2018
Date Made Active in Reports: 09/14/2018
Number of Days to Update: 3

Source: Department of Energy
Telephone: 202-586-3559
Last EDR Contact: 11/06/2020
Next Scheduled EDR Contact: 02/15/2021
Data Release Frequency: Varies

UMTRA: Uranium Mill Tailings Sites

Uranium ore was mined by private companies for federal government use in national defense programs. When the mills shut down, large piles of the sand-like material (mill tailings) remain after uranium has been extracted from the ore. Levels of human exposure to radioactive materials from the piles are low; however, in some cases tailings were used as construction materials before the potential health hazards of the tailings were recognized.

GOVERNMENT RECORDS SEARCHED / DATA CURRENCY TRACKING

Date of Government Version: 08/30/2019
Date Data Arrived at EDR: 11/15/2019
Date Made Active in Reports: 01/28/2020
Number of Days to Update: 74

Source: Department of Energy
Telephone: 505-845-0011
Last EDR Contact: 11/20/2020
Next Scheduled EDR Contact: 03/01/2021
Data Release Frequency: Varies

LEAD SMELTER 1: Lead Smelter Sites

A listing of former lead smelter site locations.

Date of Government Version: 10/28/2020
Date Data Arrived at EDR: 11/05/2020
Date Made Active in Reports: 11/25/2020
Number of Days to Update: 20

Source: Environmental Protection Agency
Telephone: 703-603-8787
Last EDR Contact: 12/02/2020
Next Scheduled EDR Contact: 01/11/2021
Data Release Frequency: Varies

LEAD SMELTER 2: Lead Smelter Sites

A list of several hundred sites in the U.S. where secondary lead smelting was done from 1931 and 1964. These sites may pose a threat to public health through ingestion or inhalation of contaminated soil or dust

Date of Government Version: 04/05/2001
Date Data Arrived at EDR: 10/27/2010
Date Made Active in Reports: 12/02/2010
Number of Days to Update: 36

Source: American Journal of Public Health
Telephone: 703-305-6451
Last EDR Contact: 12/02/2009
Next Scheduled EDR Contact: N/A
Data Release Frequency: No Update Planned

US AIRS (AFS): Aerometric Information Retrieval System Facility Subsystem (AFS)

The database is a sub-system of Aerometric Information Retrieval System (AIRS). AFS contains compliance data on air pollution point sources regulated by the U.S. EPA and/or state and local air regulatory agencies. This information comes from source reports by various stationary sources of air pollution, such as electric power plants, steel mills, factories, and universities, and provides information about the air pollutants they produce. Action, air program, air program pollutant, and general level plant data. It is used to track emissions and compliance data from industrial plants.

Date of Government Version: 10/12/2016
Date Data Arrived at EDR: 10/26/2016
Date Made Active in Reports: 02/03/2017
Number of Days to Update: 100

Source: EPA
Telephone: 202-564-2496
Last EDR Contact: 09/26/2017
Next Scheduled EDR Contact: 01/08/2018
Data Release Frequency: Annually

US AIRS MINOR: Air Facility System Data

A listing of minor source facilities.

Date of Government Version: 10/12/2016
Date Data Arrived at EDR: 10/26/2016
Date Made Active in Reports: 02/03/2017
Number of Days to Update: 100

Source: EPA
Telephone: 202-564-2496
Last EDR Contact: 09/26/2017
Next Scheduled EDR Contact: 01/08/2018
Data Release Frequency: Annually

MINES VIOLATIONS: MSHA Violation Assessment Data

Mines violation and assessment information. Department of Labor, Mine Safety & Health Administration.

Date of Government Version: 09/10/2020
Date Data Arrived at EDR: 09/15/2020
Date Made Active in Reports: 11/20/2020
Number of Days to Update: 66

Source: DOL, Mine Safety & Health Admi
Telephone: 202-693-9424
Last EDR Contact: 11/24/2020
Next Scheduled EDR Contact: 03/15/2021
Data Release Frequency: Quarterly

US MINES: Mines Master Index File

Contains all mine identification numbers issued for mines active or opened since 1971. The data also includes violation information.

GOVERNMENT RECORDS SEARCHED / DATA CURRENCY TRACKING

Date of Government Version: 08/04/2020
Date Data Arrived at EDR: 08/25/2020
Date Made Active in Reports: 11/18/2020
Number of Days to Update: 85

Source: Department of Labor, Mine Safety and Health Administration
Telephone: 303-231-5959
Last EDR Contact: 11/23/2020
Next Scheduled EDR Contact: 03/08/2021
Data Release Frequency: Semi-Annually

US MINES 2: Ferrous and Nonferrous Metal Mines Database Listing

This map layer includes ferrous (ferrous metal mines are facilities that extract ferrous metals, such as iron ore or molybdenum) and nonferrous (Nonferrous metal mines are facilities that extract nonferrous metals, such as gold, silver, copper, zinc, and lead) metal mines in the United States.

Date of Government Version: 05/06/2020
Date Data Arrived at EDR: 05/27/2020
Date Made Active in Reports: 08/13/2020
Number of Days to Update: 78

Source: USGS
Telephone: 703-648-7709
Last EDR Contact: 11/25/2020
Next Scheduled EDR Contact: 03/08/2021
Data Release Frequency: Varies

US MINES 3: Active Mines & Mineral Plants Database Listing

Active Mines and Mineral Processing Plant operations for commodities monitored by the Minerals Information Team of the USGS.

Date of Government Version: 04/14/2011
Date Data Arrived at EDR: 06/08/2011
Date Made Active in Reports: 09/13/2011
Number of Days to Update: 97

Source: USGS
Telephone: 703-648-7709
Last EDR Contact: 11/25/2020
Next Scheduled EDR Contact: 03/08/2021
Data Release Frequency: Varies

ABANDONED MINES: Abandoned Mines

An inventory of land and water impacted by past mining (primarily coal mining) is maintained by OSMRE to provide information needed to implement the Surface Mining Control and Reclamation Act of 1977 (SMCRA). The inventory contains information on the location, type, and extent of AML impacts, as well as, information on the cost associated with the reclamation of those problems. The inventory is based upon field surveys by State, Tribal, and OSMRE program officials. It is dynamic to the extent that it is modified as new problems are identified and existing problems are reclaimed.

Date of Government Version: 06/22/2020
Date Data Arrived at EDR: 06/22/2020
Date Made Active in Reports: 09/10/2020
Number of Days to Update: 80

Source: Department of Interior
Telephone: 202-208-2609
Last EDR Contact: 12/01/2020
Next Scheduled EDR Contact: 03/22/2021
Data Release Frequency: Quarterly

FINDS: Facility Index System/Facility Registry System

Facility Index System. FINDS contains both facility information and 'pointers' to other sources that contain more detail. EDR includes the following FINDS databases in this report: PCS (Permit Compliance System), AIRS (Aerometric Information Retrieval System), DOCKET (Enforcement Docket used to manage and track information on civil judicial enforcement cases for all environmental statutes), FURS (Federal Underground Injection Control), C-DOCKET (Criminal Docket System used to track criminal enforcement actions for all environmental statutes), FFIS (Federal Facilities Information System), STATE (State Environmental Laws and Statutes), and PADS (PCB Activity Data System).

Date of Government Version: 09/04/2020
Date Data Arrived at EDR: 09/15/2020
Date Made Active in Reports: 11/20/2020
Number of Days to Update: 66

Source: EPA
Telephone: (415) 947-8000
Last EDR Contact: 12/01/2020
Next Scheduled EDR Contact: 03/15/2021
Data Release Frequency: Quarterly

ECHO: Enforcement & Compliance History Information

ECHO provides integrated compliance and enforcement information for about 800,000 regulated facilities nationwide.

Date of Government Version: 06/27/2020
Date Data Arrived at EDR: 07/02/2020
Date Made Active in Reports: 09/28/2020
Number of Days to Update: 88

Source: Environmental Protection Agency
Telephone: 202-564-2280
Last EDR Contact: 10/06/2020
Next Scheduled EDR Contact: 01/18/2021
Data Release Frequency: Quarterly

GOVERNMENT RECORDS SEARCHED / DATA CURRENCY TRACKING

DOCKET HWC: Hazardous Waste Compliance Docket Listing

A complete list of the Federal Agency Hazardous Waste Compliance Docket Facilities.

Date of Government Version: 05/31/2018	Source: Environmental Protection Agency
Date Data Arrived at EDR: 07/26/2018	Telephone: 202-564-0527
Date Made Active in Reports: 10/05/2018	Last EDR Contact: 11/17/2020
Number of Days to Update: 71	Next Scheduled EDR Contact: 03/08/2021
	Data Release Frequency: Varies

UXO: Unexploded Ordnance Sites

A listing of unexploded ordnance site locations

Date of Government Version: 12/31/2018	Source: Department of Defense
Date Data Arrived at EDR: 07/02/2020	Telephone: 703-704-1564
Date Made Active in Reports: 09/17/2020	Last EDR Contact: 10/08/2020
Number of Days to Update: 77	Next Scheduled EDR Contact: 01/25/2021
	Data Release Frequency: Varies

FUELS PROGRAM: EPA Fuels Program Registered Listing

This listing includes facilities that are registered under the Part 80 (Code of Federal Regulations) EPA Fuels Programs. All companies now are required to submit new and updated registrations.

Date of Government Version: 08/17/2020	Source: EPA
Date Data Arrived at EDR: 08/17/2020	Telephone: 800-385-6164
Date Made Active in Reports: 10/21/2020	Last EDR Contact: 11/13/2020
Number of Days to Update: 65	Next Scheduled EDR Contact: 03/01/2021
	Data Release Frequency: Quarterly

CA BOND EXP. PLAN: Bond Expenditure Plan

Department of Health Services developed a site-specific expenditure plan as the basis for an appropriation of Hazardous Substance Cleanup Bond Act funds. It is not updated.

Date of Government Version: 01/01/1989	Source: Department of Health Services
Date Data Arrived at EDR: 07/27/1994	Telephone: 916-255-2118
Date Made Active in Reports: 08/02/1994	Last EDR Contact: 05/31/1994
Number of Days to Update: 6	Next Scheduled EDR Contact: N/A
	Data Release Frequency: No Update Planned

CORTESE: "Cortese" Hazardous Waste & Substances Sites List

The sites for the list are designated by the State Water Resource Control Board (LUST), the Integrated Waste Board (SWF/LS), and the Department of Toxic Substances Control (Cal-Sites).

Date of Government Version: 06/22/2020	Source: CAL EPA/Office of Emergency Information
Date Data Arrived at EDR: 06/22/2020	Telephone: 916-323-3400
Date Made Active in Reports: 09/04/2020	Last EDR Contact: 09/23/2020
Number of Days to Update: 74	Next Scheduled EDR Contact: 01/04/2021
	Data Release Frequency: Quarterly

CUPA LIVERMORE-PLEASANTON: CUPA Facility Listing

list of facilities associated with the various CUPA programs in Livermore-Pleasanton

Date of Government Version: 05/01/2019	Source: Livermore-Pleasanton Fire Department
Date Data Arrived at EDR: 05/14/2019	Telephone: 925-454-2361
Date Made Active in Reports: 07/17/2019	Last EDR Contact: 11/13/2020
Number of Days to Update: 64	Next Scheduled EDR Contact: 02/22/2021
	Data Release Frequency: Varies

DRYCLEAN SOUTH COAST: South Coast Air Quality Management District Drycleaner Listing

A listing of dry cleaners in the South Coast Air Quality Management District

GOVERNMENT RECORDS SEARCHED / DATA CURRENCY TRACKING

Date of Government Version: 08/19/2020
Date Data Arrived at EDR: 08/21/2020
Date Made Active in Reports: 09/04/2020
Number of Days to Update: 14

Source: South Coast Air Quality Management District
Telephone: 909-396-3211
Last EDR Contact: 11/16/2020
Next Scheduled EDR Contact: 03/08/2021
Data Release Frequency: Varies

DRYCLEAN AVAQMD: Antelope Valley Air Quality Management District Drycleaner Listing
A listing of dry cleaners in the Antelope Valley Air Quality Management District.

Date of Government Version: 08/25/2020
Date Data Arrived at EDR: 08/26/2020
Date Made Active in Reports: 11/13/2020
Number of Days to Update: 79

Source: Antelope Valley Air Quality Management District
Telephone: 661-723-8070
Last EDR Contact: 11/23/2020
Next Scheduled EDR Contact: 03/15/2021
Data Release Frequency: Varies

DRYCLEANERS: Cleaner Facilities

A list of drycleaner related facilities that have EPA ID numbers. These are facilities with certain SIC codes: power laundries, family and commercial; garment pressing and cleaner's agents; linen supply; coin-operated laundries and cleaning; drycleaning plants, except rugs; carpet and upholster cleaning; industrial launderers; laundry and garment services.

Date of Government Version: 08/06/2020
Date Data Arrived at EDR: 08/28/2020
Date Made Active in Reports: 11/17/2020
Number of Days to Update: 81

Source: Department of Toxic Substance Control
Telephone: 916-327-4498
Last EDR Contact: 11/23/2020
Next Scheduled EDR Contact: 03/15/2021
Data Release Frequency: Annually

EMI: Emissions Inventory Data

Toxics and criteria pollutant emissions data collected by the ARB and local air pollution agencies.

Date of Government Version: 12/31/2018
Date Data Arrived at EDR: 06/16/2020
Date Made Active in Reports: 08/28/2020
Number of Days to Update: 73

Source: California Air Resources Board
Telephone: 916-322-2990
Last EDR Contact: 09/18/2020
Next Scheduled EDR Contact: 12/28/2020
Data Release Frequency: Varies

ENF: Enforcement Action Listing

A listing of Water Board Enforcement Actions. Formal is everything except Oral/Verbal Communication, Notice of Violation, Expedited Payment Letter, and Staff Enforcement Letter.

Date of Government Version: 07/20/2020
Date Data Arrived at EDR: 07/21/2020
Date Made Active in Reports: 10/07/2020
Number of Days to Update: 78

Source: State Water Resources Control Board
Telephone: 916-445-9379
Last EDR Contact: 10/19/2020
Next Scheduled EDR Contact: 02/01/2021
Data Release Frequency: Varies

Financial Assurance 1: Financial Assurance Information Listing

Financial Assurance information

Date of Government Version: 07/13/2020
Date Data Arrived at EDR: 07/16/2020
Date Made Active in Reports: 09/29/2020
Number of Days to Update: 75

Source: Department of Toxic Substances Control
Telephone: 916-255-3628
Last EDR Contact: 10/13/2020
Next Scheduled EDR Contact: 02/01/2021
Data Release Frequency: Varies

Financial Assurance 2: Financial Assurance Information Listing

A listing of financial assurance information for solid waste facilities. Financial assurance is intended to ensure that resources are available to pay for the cost of closure, post-closure care, and corrective measures if the owner or operator of a regulated facility is unable or unwilling to pay.

GOVERNMENT RECORDS SEARCHED / DATA CURRENCY TRACKING

Date of Government Version: 08/05/2020
Date Data Arrived at EDR: 08/05/2020
Date Made Active in Reports: 10/23/2020
Number of Days to Update: 79

Source: California Integrated Waste Management Board
Telephone: 916-341-6066
Last EDR Contact: 11/04/2020
Next Scheduled EDR Contact: 02/22/2021
Data Release Frequency: Varies

HAZNET: Facility and Manifest Data

Facility and Manifest Data. The data is extracted from the copies of hazardous waste manifests received each year by the DTSC. The annual volume of manifests is typically 700,000 - 1,000,000 annually, representing approximately 350,000 - 500,000 shipments. Data are from the manifests submitted without correction, and therefore many contain some invalid values for data elements such as generator ID, TSD ID, waste category, and disposal method. This database begins with calendar year 1993.

Date of Government Version: 12/31/2019
Date Data Arrived at EDR: 04/15/2020
Date Made Active in Reports: 07/02/2020
Number of Days to Update: 78

Source: California Environmental Protection Agency
Telephone: 916-255-1136
Last EDR Contact: 10/05/2020
Next Scheduled EDR Contact: 01/18/2021
Data Release Frequency: Annually

ICE: ICE

Contains data pertaining to the Permitted Facilities with Inspections / Enforcements sites tracked in Envirostor.

Date of Government Version: 08/17/2020
Date Data Arrived at EDR: 08/17/2020
Date Made Active in Reports: 11/05/2020
Number of Days to Update: 80

Source: Department of Toxic Substances Control
Telephone: 877-786-9427
Last EDR Contact: 11/13/2020
Next Scheduled EDR Contact: 03/01/2021
Data Release Frequency: Quarterly

HIST CORTESE: Hazardous Waste & Substance Site List

The sites for the list are designated by the State Water Resource Control Board [LUST], the Integrated Waste Board [SWF/LS], and the Department of Toxic Substances Control [CALSITES]. This listing is no longer updated by the state agency.

Date of Government Version: 04/01/2001
Date Data Arrived at EDR: 01/22/2009
Date Made Active in Reports: 04/08/2009
Number of Days to Update: 76

Source: Department of Toxic Substances Control
Telephone: 916-323-3400
Last EDR Contact: 01/22/2009
Next Scheduled EDR Contact: N/A
Data Release Frequency: No Update Planned

HWP: EnviroStor Permitted Facilities Listing

Detailed information on permitted hazardous waste facilities and corrective action ("cleanups") tracked in EnviroStor.

Date of Government Version: 08/17/2020
Date Data Arrived at EDR: 08/17/2020
Date Made Active in Reports: 11/05/2020
Number of Days to Update: 80

Source: Department of Toxic Substances Control
Telephone: 916-323-3400
Last EDR Contact: 11/13/2020
Next Scheduled EDR Contact: 03/01/2021
Data Release Frequency: Quarterly

HWT: Registered Hazardous Waste Transporter Database

A listing of hazardous waste transporters. In California, unless specifically exempted, it is unlawful for any person to transport hazardous wastes unless the person holds a valid registration issued by DTSC. A hazardous waste transporter registration is valid for one year and is assigned a unique registration number.

Date of Government Version: 07/06/2020
Date Data Arrived at EDR: 07/07/2020
Date Made Active in Reports: 09/17/2020
Number of Days to Update: 72

Source: Department of Toxic Substances Control
Telephone: 916-440-7145
Last EDR Contact: 10/06/2020
Next Scheduled EDR Contact: 01/18/2021
Data Release Frequency: Quarterly

GOVERNMENT RECORDS SEARCHED / DATA CURRENCY TRACKING

MINES: Mines Site Location Listing

A listing of mine site locations from the Office of Mine Reclamation.

Date of Government Version: 09/08/2020	Source: Department of Conservation
Date Data Arrived at EDR: 09/08/2020	Telephone: 916-322-1080
Date Made Active in Reports: 11/30/2020	Last EDR Contact: 12/08/2020
Number of Days to Update: 83	Next Scheduled EDR Contact: 03/22/2021
	Data Release Frequency: Quarterly

MWMP: Medical Waste Management Program Listing

The Medical Waste Management Program (MWMP) ensures the proper handling and disposal of medical waste by permitting and inspecting medical waste Offsite Treatment Facilities (PDF) and Transfer Stations (PDF) throughout the state. MWMP also oversees all Medical Waste Transporters.

Date of Government Version: 08/31/2020	Source: Department of Public Health
Date Data Arrived at EDR: 08/31/2020	Telephone: 916-558-1784
Date Made Active in Reports: 11/20/2020	Last EDR Contact: 12/01/2020
Number of Days to Update: 81	Next Scheduled EDR Contact: 03/15/2021
	Data Release Frequency: Varies

NPDES: NPDES Permits Listing

A listing of NPDES permits, including stormwater.

Date of Government Version: 08/10/2020	Source: State Water Resources Control Board
Date Data Arrived at EDR: 08/10/2020	Telephone: 916-445-9379
Date Made Active in Reports: 10/29/2020	Last EDR Contact: 11/09/2020
Number of Days to Update: 80	Next Scheduled EDR Contact: 02/22/2021
	Data Release Frequency: Quarterly

PEST LIC: Pesticide Regulation Licenses Listing

A listing of licenses and certificates issued by the Department of Pesticide Regulation. The DPR issues licenses and/or certificates to: Persons and businesses that apply or sell pesticides; Pest control dealers and brokers; Persons who advise on agricultural pesticide applications.

Date of Government Version: 08/31/2020	Source: Department of Pesticide Regulation
Date Data Arrived at EDR: 08/31/2020	Telephone: 916-445-4038
Date Made Active in Reports: 11/20/2020	Last EDR Contact: 12/01/2020
Number of Days to Update: 81	Next Scheduled EDR Contact: 03/15/2021
	Data Release Frequency: Quarterly

PROC: Certified Processors Database

A listing of certified processors.

Date of Government Version: 09/08/2020	Source: Department of Conservation
Date Data Arrived at EDR: 09/08/2020	Telephone: 916-323-3836
Date Made Active in Reports: 12/01/2020	Last EDR Contact: 12/08/2020
Number of Days to Update: 84	Next Scheduled EDR Contact: 03/22/2021
	Data Release Frequency: Quarterly

NOTIFY 65: Proposition 65 Records

Listings of all Proposition 65 incidents reported to counties by the State Water Resources Control Board and the Regional Water Quality Control Board. This database is no longer updated by the reporting agency.

Date of Government Version: 08/21/2020	Source: State Water Resources Control Board
Date Data Arrived at EDR: 08/21/2020	Telephone: 916-445-3846
Date Made Active in Reports: 08/27/2020	Last EDR Contact: 12/07/2020
Number of Days to Update: 6	Next Scheduled EDR Contact: 03/29/2021
	Data Release Frequency: No Update Planned

GOVERNMENT RECORDS SEARCHED / DATA CURRENCY TRACKING

UIC: UIC Listing

A listing of wells identified as underground injection wells, in the California Oil and Gas Wells database.

Date of Government Version: 09/08/2020	Source: Department of Conservation
Date Data Arrived at EDR: 09/08/2020	Telephone: 916-445-2408
Date Made Active in Reports: 12/01/2020	Last EDR Contact: 12/08/2020
Number of Days to Update: 84	Next Scheduled EDR Contact: 03/22/2021
	Data Release Frequency: Varies

UIC GEO: Underground Injection Control Sites (GEOTRACKER)

Underground control injection sites

Date of Government Version: 09/08/2020	Source: State Water Resource Control Board
Date Data Arrived at EDR: 09/08/2020	Telephone: 866-480-1028
Date Made Active in Reports: 11/30/2020	Last EDR Contact: 12/04/2020
Number of Days to Update: 83	Next Scheduled EDR Contact: 03/22/2021
	Data Release Frequency: Varies

WASTEWATER PITS: Oil Wastewater Pits Listing

Water officials discovered that oil producers have been dumping chemical-laden wastewater into hundreds of unlined pits that are operating without proper permits. Inspections completed by the Central Valley Regional Water Quality Control Board revealed the existence of previously unidentified waste sites. The water boards review found that more than one-third of the region's active disposal pits are operating without permission.

Date of Government Version: 11/19/2019	Source: RWQCB, Central Valley Region
Date Data Arrived at EDR: 01/07/2020	Telephone: 559-445-5577
Date Made Active in Reports: 03/09/2020	Last EDR Contact: 10/09/2020
Number of Days to Update: 62	Next Scheduled EDR Contact: 01/18/2021
	Data Release Frequency: Varies

WDS: Waste Discharge System

Sites which have been issued waste discharge requirements.

Date of Government Version: 06/19/2007	Source: State Water Resources Control Board
Date Data Arrived at EDR: 06/20/2007	Telephone: 916-341-5227
Date Made Active in Reports: 06/29/2007	Last EDR Contact: 11/13/2020
Number of Days to Update: 9	Next Scheduled EDR Contact: 03/01/2021
	Data Release Frequency: No Update Planned

WIP: Well Investigation Program Case List

Well Investigation Program case in the San Gabriel and San Fernando Valley area.

Date of Government Version: 07/03/2009	Source: Los Angeles Water Quality Control Board
Date Data Arrived at EDR: 07/21/2009	Telephone: 213-576-6726
Date Made Active in Reports: 08/03/2009	Last EDR Contact: 09/16/2020
Number of Days to Update: 13	Next Scheduled EDR Contact: 01/04/2021
	Data Release Frequency: No Update Planned

MILITARY PRIV SITES: Military Privatized Sites (GEOTRACKER)

Military privatized sites

Date of Government Version: 09/08/2020	Source: State Water Resources Control Board
Date Data Arrived at EDR: 09/08/2020	Telephone: 866-480-1028
Date Made Active in Reports: 11/30/2020	Last EDR Contact: 12/04/2020
Number of Days to Update: 83	Next Scheduled EDR Contact: 03/22/2021
	Data Release Frequency: Varies

PROJECT: Project Sites (GEOTRACKER)

Projects sites

GOVERNMENT RECORDS SEARCHED / DATA CURRENCY TRACKING

Date of Government Version: 09/08/2020
Date Data Arrived at EDR: 09/08/2020
Date Made Active in Reports: 11/30/2020
Number of Days to Update: 83

Source: State Water Resources Control Board
Telephone: 866-480-1028
Last EDR Contact: 12/04/2020
Next Scheduled EDR Contact: 03/22/2021
Data Release Frequency: Varies

WDR: Waste Discharge Requirements Listing

In general, the Waste Discharge Requirements (WDRs) Program (sometimes also referred to as the "Non Chapter 15 (Non 15) Program") regulates point discharges that are exempt pursuant to Subsection 20090 of Title 27 and not subject to the Federal Water Pollution Control Act. Exemptions from Title 27 may be granted for nine categories of discharges (e.g., sewage, wastewater, etc.) that meet, and continue to meet, the preconditions listed for each specific exemption. The scope of the WDRs Program also includes the discharge of wastes classified as inert, pursuant to section 20230 of Title 27.

Date of Government Version: 09/08/2020
Date Data Arrived at EDR: 09/08/2020
Date Made Active in Reports: 12/01/2020
Number of Days to Update: 84

Source: State Water Resources Control Board
Telephone: 916-341-5810
Last EDR Contact: 12/08/2020
Next Scheduled EDR Contact: 03/22/2021
Data Release Frequency: Quarterly

CIWQS: California Integrated Water Quality System

The California Integrated Water Quality System (CIWQS) is a computer system used by the State and Regional Water Quality Control Boards to track information about places of environmental interest, manage permits and other orders, track inspections, and manage violations and enforcement activities.

Date of Government Version: 08/31/2020
Date Data Arrived at EDR: 08/31/2020
Date Made Active in Reports: 11/20/2020
Number of Days to Update: 81

Source: State Water Resources Control Board
Telephone: 866-794-4977
Last EDR Contact: 12/01/2020
Next Scheduled EDR Contact: 03/01/2021
Data Release Frequency: Varies

CERS: CalEPA Regulated Site Portal Data

The CalEPA Regulated Site Portal database combines data about environmentally regulated sites and facilities in California into a single database. It combines data from a variety of state and federal databases, and provides an overview of regulated activities across the spectrum of environmental programs for any given location in California. These activities include hazardous materials and waste, state and federal cleanups, impacted ground and surface waters, and toxic materials

Date of Government Version: 07/20/2020
Date Data Arrived at EDR: 07/21/2020
Date Made Active in Reports: 10/07/2020
Number of Days to Update: 78

Source: California Environmental Protection Agency
Telephone: 916-323-2514
Last EDR Contact: 10/19/2020
Next Scheduled EDR Contact: 02/01/2021
Data Release Frequency: Varies

NON-CASE INFO: Non-Case Information Sites (GEOTRACKER)

Non-Case Information sites

Date of Government Version: 09/08/2020
Date Data Arrived at EDR: 09/08/2020
Date Made Active in Reports: 11/30/2020
Number of Days to Update: 83

Source: State Water Resources Control Board
Telephone: 866-480-1028
Last EDR Contact: 12/04/2020
Next Scheduled EDR Contact: 03/22/2021
Data Release Frequency: Varies

OTHER OIL GAS: Other Oil & Gas Projects Sites (GEOTRACKER)

Other Oil & Gas Projects sites

Date of Government Version: 09/08/2020
Date Data Arrived at EDR: 09/08/2020
Date Made Active in Reports: 11/30/2020
Number of Days to Update: 83

Source: State Water Resources Control Board
Telephone: 866-480-1028
Last EDR Contact: 12/04/2020
Next Scheduled EDR Contact: 03/22/2021
Data Release Frequency: Varies

GOVERNMENT RECORDS SEARCHED / DATA CURRENCY TRACKING

PROD WATER PONDS: Produced Water Ponds Sites (GEOTRACKER)

Produced water ponds sites

Date of Government Version: 09/08/2020
Date Data Arrived at EDR: 09/08/2020
Date Made Active in Reports: 11/30/2020
Number of Days to Update: 83

Source: State Water Resources Control Board
Telephone: 866-480-1028
Last EDR Contact: 12/04/2020
Next Scheduled EDR Contact: 03/22/2021
Data Release Frequency: Varies

SAMPLING POINT: Sampling Point ? Public Sites (GEOTRACKER)

Sampling point - public sites

Date of Government Version: 09/08/2020
Date Data Arrived at EDR: 09/08/2020
Date Made Active in Reports: 11/30/2020
Number of Days to Update: 83

Source: State Water Resources Control Board
Telephone: 866-480-1028
Last EDR Contact: 12/04/2020
Next Scheduled EDR Contact: 03/22/2021
Data Release Frequency: Varies

WELL STIM PROJ: Well Stimulation Project (GEOTRACKER)

Includes areas of groundwater monitoring plans, a depiction of the monitoring network, and the facilities, boundaries, and subsurface characteristics of the oilfield and the features (oil and gas wells, produced water ponds, UIC wells, water supply wells, etc?) being monitored

Date of Government Version: 09/08/2020
Date Data Arrived at EDR: 09/08/2020
Date Made Active in Reports: 11/30/2020
Number of Days to Update: 83

Source: State Water Resources Control Board
Telephone: 866-480-1028
Last EDR Contact: 12/04/2020
Next Scheduled EDR Contact: 03/22/2021
Data Release Frequency: Varies

PCS: Permit Compliance System

PCS is a computerized management information system that contains data on National Pollutant Discharge Elimination System (NPDES) permit holding facilities. PCS tracks the permit, compliance, and enforcement status of NPDES facilities.

Date of Government Version: 07/14/2011
Date Data Arrived at EDR: 08/05/2011
Date Made Active in Reports: 09/29/2011
Number of Days to Update: 55

Source: EPA, Office of Water
Telephone: 202-564-2496
Last EDR Contact: 10/02/2020
Next Scheduled EDR Contact: 01/18/2021
Data Release Frequency: Semi-Annually

PCS INACTIVE: Listing of Inactive PCS Permits

An inactive permit is a facility that has shut down or is no longer discharging.

Date of Government Version: 11/05/2014
Date Data Arrived at EDR: 01/06/2015
Date Made Active in Reports: 05/06/2015
Number of Days to Update: 120

Source: EPA
Telephone: 202-564-2496
Last EDR Contact: 10/02/2020
Next Scheduled EDR Contact: 01/18/2021
Data Release Frequency: Semi-Annually

PCS ENF: Enforcement data

No description is available for this data

Date of Government Version: 12/31/2014
Date Data Arrived at EDR: 02/05/2015
Date Made Active in Reports: 03/06/2015
Number of Days to Update: 29

Source: EPA
Telephone: 202-564-2497
Last EDR Contact: 10/02/2020
Next Scheduled EDR Contact: 01/18/2021
Data Release Frequency: Varies

MINES MRDS: Mineral Resources Data System

Mineral Resources Data System

GOVERNMENT RECORDS SEARCHED / DATA CURRENCY TRACKING

Date of Government Version: 04/06/2018
Date Data Arrived at EDR: 10/21/2019
Date Made Active in Reports: 10/24/2019
Number of Days to Update: 3

Source: USGS
Telephone: 703-648-6533
Last EDR Contact: 11/25/2020
Next Scheduled EDR Contact: 03/08/2021
Data Release Frequency: Varies

HWTS: Hazardous Waste Tracking System

DTSC maintains the Hazardous Waste Tracking System that stores ID number information since the early 1980s and manifest data since 1993. The system collects both manifest copies from the generator and destination facility.

Date of Government Version: 10/13/2020
Date Data Arrived at EDR: 10/14/2020
Date Made Active in Reports: 11/03/2020
Number of Days to Update: 20

Source: Department of Toxic Substances Control
Telephone: 916-324-2444
Last EDR Contact: 10/01/2020
Next Scheduled EDR Contact: 01/18/2021
Data Release Frequency: Varies

EDR HIGH RISK HISTORICAL RECORDS

EDR Exclusive Records

EDR MGP: EDR Proprietary Manufactured Gas Plants

The EDR Proprietary Manufactured Gas Plant Database includes records of coal gas plants (manufactured gas plants) compiled by EDR's researchers. Manufactured gas sites were used in the United States from the 1800's to 1950's to produce a gas that could be distributed and used as fuel. These plants used whale oil, rosin, coal, or a mixture of coal, oil, and water that also produced a significant amount of waste. Many of the byproducts of the gas production, such as coal tar (oily waste containing volatile and non-volatile chemicals), sludges, oils and other compounds are potentially hazardous to human health and the environment. The byproduct from this process was frequently disposed of directly at the plant site and can remain or spread slowly, serving as a continuous source of soil and groundwater contamination.

Date of Government Version: N/A
Date Data Arrived at EDR: N/A
Date Made Active in Reports: N/A
Number of Days to Update: N/A

Source: EDR, Inc.
Telephone: N/A
Last EDR Contact: N/A
Next Scheduled EDR Contact: N/A
Data Release Frequency: No Update Planned

EDR Hist Auto: EDR Exclusive Historical Auto Stations

EDR has searched selected national collections of business directories and has collected listings of potential gas station/filling station/service station sites that were available to EDR researchers. EDR's review was limited to those categories of sources that might, in EDR's opinion, include gas station/filling station/service station establishments. The categories reviewed included, but were not limited to gas, gas station, gasoline station, filling station, auto, automobile repair, auto service station, service station, etc. This database falls within a category of information EDR classifies as "High Risk Historical Records", or HRHR. EDR's HRHR effort presents unique and sometimes proprietary data about past sites and operations that typically create environmental concerns, but may not show up in current government records searches.

Date of Government Version: N/A
Date Data Arrived at EDR: N/A
Date Made Active in Reports: N/A
Number of Days to Update: N/A

Source: EDR, Inc.
Telephone: N/A
Last EDR Contact: N/A
Next Scheduled EDR Contact: N/A
Data Release Frequency: Varies

EDR Hist Cleaner: EDR Exclusive Historical Cleaners

EDR has searched selected national collections of business directories and has collected listings of potential dry cleaner sites that were available to EDR researchers. EDR's review was limited to those categories of sources that might, in EDR's opinion, include dry cleaning establishments. The categories reviewed included, but were not limited to dry cleaners, cleaners, laundry, laundromat, cleaning/laundry, wash & dry etc. This database falls within a category of information EDR classifies as "High Risk Historical Records", or HRHR. EDR's HRHR effort presents unique and sometimes proprietary data about past sites and operations that typically create environmental concerns, but may not show up in current government records searches.

GOVERNMENT RECORDS SEARCHED / DATA CURRENCY TRACKING

Date of Government Version: N/A
Date Data Arrived at EDR: N/A
Date Made Active in Reports: N/A
Number of Days to Update: N/A

Source: EDR, Inc.
Telephone: N/A
Last EDR Contact: N/A
Next Scheduled EDR Contact: N/A
Data Release Frequency: Varies

EDR RECOVERED GOVERNMENT ARCHIVES

Exclusive Recovered Govt. Archives

RGA LF: Recovered Government Archive Solid Waste Facilities List

The EDR Recovered Government Archive Landfill database provides a list of landfills derived from historical databases and includes many records that no longer appear in current government lists. Compiled from Records formerly available from the Department of Resources Recycling and Recovery in California.

Date of Government Version: N/A
Date Data Arrived at EDR: 07/01/2013
Date Made Active in Reports: 01/13/2014
Number of Days to Update: 196

Source: Department of Resources Recycling and Recovery
Telephone: N/A
Last EDR Contact: 06/01/2012
Next Scheduled EDR Contact: N/A
Data Release Frequency: Varies

RGA LUST: Recovered Government Archive Leaking Underground Storage Tank

The EDR Recovered Government Archive Leaking Underground Storage Tank database provides a list of LUST incidents derived from historical databases and includes many records that no longer appear in current government lists. Compiled from Records formerly available from the State Water Resources Control Board in California.

Date of Government Version: N/A
Date Data Arrived at EDR: 07/01/2013
Date Made Active in Reports: 12/30/2013
Number of Days to Update: 182

Source: State Water Resources Control Board
Telephone: N/A
Last EDR Contact: 06/01/2012
Next Scheduled EDR Contact: N/A
Data Release Frequency: Varies

COUNTY RECORDS

ALAMEDA COUNTY:

CS ALAMEDA: Contaminated Sites

A listing of contaminated sites overseen by the Toxic Release Program (oil and groundwater contamination from chemical releases and spills) and the Leaking Underground Storage Tank Program (soil and ground water contamination from leaking petroleum USTs).

Date of Government Version: 01/09/2019
Date Data Arrived at EDR: 01/11/2019
Date Made Active in Reports: 03/05/2019
Number of Days to Update: 53

Source: Alameda County Environmental Health Services
Telephone: 510-567-6700
Last EDR Contact: 10/01/2020
Next Scheduled EDR Contact: 01/18/2021
Data Release Frequency: Semi-Annually

UST ALAMEDA: Underground Tanks

Underground storage tank sites located in Alameda county.

Date of Government Version: 06/30/2020
Date Data Arrived at EDR: 07/01/2020
Date Made Active in Reports: 07/17/2020
Number of Days to Update: 16

Source: Alameda County Environmental Health Services
Telephone: 510-567-6700
Last EDR Contact: 10/01/2020
Next Scheduled EDR Contact: 01/18/2021
Data Release Frequency: Semi-Annually

AMADOR COUNTY:

GOVERNMENT RECORDS SEARCHED / DATA CURRENCY TRACKING

CUPA AMADOR: CUPA Facility List Cupa Facility List

Date of Government Version: 05/18/2020
Date Data Arrived at EDR: 05/19/2020
Date Made Active in Reports: 06/01/2020
Number of Days to Update: 13

Source: Amador County Environmental Health
Telephone: 209-223-6439
Last EDR Contact: 10/19/2020
Next Scheduled EDR Contact: 02/15/2021
Data Release Frequency: Varies

BUTTE COUNTY:

CUPA BUTTE: CUPA Facility Listing Cupa facility list.

Date of Government Version: 04/21/2017
Date Data Arrived at EDR: 04/25/2017
Date Made Active in Reports: 08/09/2017
Number of Days to Update: 106

Source: Public Health Department
Telephone: 530-538-7149
Last EDR Contact: 10/01/2020
Next Scheduled EDR Contact: 01/18/2021
Data Release Frequency: No Update Planned

CALVERAS COUNTY:

CUPA CALVERAS: CUPA Facility Listing Cupa Facility Listing

Date of Government Version: 06/17/2020
Date Data Arrived at EDR: 06/18/2020
Date Made Active in Reports: 09/02/2020
Number of Days to Update: 76

Source: Calveras County Environmental Health
Telephone: 209-754-6399
Last EDR Contact: 10/01/2020
Next Scheduled EDR Contact: 01/04/2021
Data Release Frequency: Quarterly

COLUSA COUNTY:

CUPA COLUSA: CUPA Facility List Cupa facility list.

Date of Government Version: 04/06/2020
Date Data Arrived at EDR: 04/23/2020
Date Made Active in Reports: 07/10/2020
Number of Days to Update: 78

Source: Health & Human Services
Telephone: 530-458-0396
Last EDR Contact: 10/28/2020
Next Scheduled EDR Contact: 02/15/2021
Data Release Frequency: Semi-Annually

CONTRA COSTA COUNTY:

SL CONTRA COSTA: Site List

List includes sites from the underground tank, hazardous waste generator and business plan/2185 programs.

Date of Government Version: 07/16/2020
Date Data Arrived at EDR: 07/22/2020
Date Made Active in Reports: 10/08/2020
Number of Days to Update: 78

Source: Contra Costa Health Services Department
Telephone: 925-646-2286
Last EDR Contact: 10/20/2020
Next Scheduled EDR Contact: 02/08/2021
Data Release Frequency: Semi-Annually

DEL NORTE COUNTY:

GOVERNMENT RECORDS SEARCHED / DATA CURRENCY TRACKING

CUPA DEL NORTE: CUPA Facility List Cupa Facility list

Date of Government Version: 06/08/2020
Date Data Arrived at EDR: 08/13/2020
Date Made Active in Reports: 10/22/2020
Number of Days to Update: 70

Source: Del Norte County Environmental Health Division
Telephone: 707-465-0426
Last EDR Contact: 10/20/2020
Next Scheduled EDR Contact: 02/08/2021
Data Release Frequency: Varies

EL DORADO COUNTY:

CUPA EL DORADO: CUPA Facility List CUPA facility list.

Date of Government Version: 08/13/2020
Date Data Arrived at EDR: 08/13/2020
Date Made Active in Reports: 10/22/2020
Number of Days to Update: 70

Source: El Dorado County Environmental Management Department
Telephone: 530-621-6623
Last EDR Contact: 10/20/2020
Next Scheduled EDR Contact: 02/08/2021
Data Release Frequency: Varies

FRESNO COUNTY:

CUPA FRESNO: CUPA Resources List

Certified Unified Program Agency. CUPA's are responsible for implementing a unified hazardous materials and hazardous waste management regulatory program. The agency provides oversight of businesses that deal with hazardous materials, operate underground storage tanks or aboveground storage tanks.

Date of Government Version: 06/30/2020
Date Data Arrived at EDR: 07/01/2020
Date Made Active in Reports: 09/17/2020
Number of Days to Update: 78

Source: Dept. of Community Health
Telephone: 559-445-3271
Last EDR Contact: 10/02/2020
Next Scheduled EDR Contact: 01/11/2021
Data Release Frequency: Semi-Annually

GLENN COUNTY:

CUPA GLENN: CUPA Facility List Cupa facility list

Date of Government Version: 01/22/2018
Date Data Arrived at EDR: 01/24/2018
Date Made Active in Reports: 03/14/2018
Number of Days to Update: 49

Source: Glenn County Air Pollution Control District
Telephone: 830-934-6500
Last EDR Contact: 10/13/2020
Next Scheduled EDR Contact: 02/01/2021
Data Release Frequency: No Update Planned

HUMBOLDT COUNTY:

CUPA HUMBOLDT: CUPA Facility List CUPA facility list.

Date of Government Version: 08/13/2020
Date Data Arrived at EDR: 08/17/2020
Date Made Active in Reports: 11/05/2020
Number of Days to Update: 80

Source: Humboldt County Environmental Health
Telephone: N/A
Last EDR Contact: 11/11/2020
Next Scheduled EDR Contact: 03/01/2021
Data Release Frequency: Semi-Annually

IMPERIAL COUNTY:

GOVERNMENT RECORDS SEARCHED / DATA CURRENCY TRACKING

CUPA IMPERIAL: CUPA Facility List Cupa facility list.

Date of Government Version: 07/14/2020
Date Data Arrived at EDR: 07/16/2020
Date Made Active in Reports: 09/29/2020
Number of Days to Update: 75

Source: San Diego Border Field Office
Telephone: 760-339-2777
Last EDR Contact: 10/13/2020
Next Scheduled EDR Contact: 02/01/2021
Data Release Frequency: Varies

INYO COUNTY:

CUPA INYO: CUPA Facility List Cupa facility list.

Date of Government Version: 04/02/2018
Date Data Arrived at EDR: 04/03/2018
Date Made Active in Reports: 06/14/2018
Number of Days to Update: 72

Source: Inyo County Environmental Health Services
Telephone: 760-878-0238
Last EDR Contact: 11/11/2020
Next Scheduled EDR Contact: 03/01/2021
Data Release Frequency: Varies

KERN COUNTY:

CUPA KERN: CUPA Facility List

A listing of sites included in the Kern County Hazardous Material Business Plan.

Date of Government Version: 07/28/2020
Date Data Arrived at EDR: 07/30/2020
Date Made Active in Reports: 10/13/2020
Number of Days to Update: 75

Source: Kern County Public Health
Telephone: 661-321-3000
Last EDR Contact: 10/28/2020
Next Scheduled EDR Contact: 02/15/2021
Data Release Frequency: Varies

UST KERN: Underground Storage Tank Sites & Tank Listing Kern County Sites and Tanks Listing.

Date of Government Version: 07/28/2020
Date Data Arrived at EDR: 07/30/2020
Date Made Active in Reports: 10/14/2020
Number of Days to Update: 76

Source: Kern County Environment Health Services Department
Telephone: 661-862-8700
Last EDR Contact: 10/28/2020
Next Scheduled EDR Contact: 02/15/2021
Data Release Frequency: Quarterly

KINGS COUNTY:

CUPA KINGS: CUPA Facility List

A listing of sites included in the county's Certified Unified Program Agency database. California's Secretary for Environmental Protection established the unified hazardous materials and hazardous waste regulatory program as required by chapter 6.11 of the California Health and Safety Code. The Unified Program consolidates the administration, permits, inspections, and enforcement activities.

Date of Government Version: 05/11/2020
Date Data Arrived at EDR: 05/12/2020
Date Made Active in Reports: 07/27/2020
Number of Days to Update: 76

Source: Kings County Department of Public Health
Telephone: 559-584-1411
Last EDR Contact: 12/03/2020
Next Scheduled EDR Contact: 03/01/2021
Data Release Frequency: Varies

LAKE COUNTY:

GOVERNMENT RECORDS SEARCHED / DATA CURRENCY TRACKING

CUPA LAKE: CUPA Facility List Cupa facility list

Date of Government Version: 08/13/2020
Date Data Arrived at EDR: 08/13/2020
Date Made Active in Reports: 10/23/2020
Number of Days to Update: 71

Source: Lake County Environmental Health
Telephone: 707-263-1164
Last EDR Contact: 10/07/2020
Next Scheduled EDR Contact: 01/25/2021
Data Release Frequency: Varies

LASSEN COUNTY:

CUPA LASSEN: CUPA Facility List Cupa facility list

Date of Government Version: 07/31/2020
Date Data Arrived at EDR: 08/21/2020
Date Made Active in Reports: 11/09/2020
Number of Days to Update: 80

Source: Lassen County Environmental Health
Telephone: 530-251-8528
Last EDR Contact: 10/13/2020
Next Scheduled EDR Contact: 02/01/2021
Data Release Frequency: Varies

LOS ANGELES COUNTY:

AOCONCERN: Key Areas of Concerns in Los Angeles County

San Gabriel Valley areas where VOC contamination is at or above the MCL as designated by region 9 EPA office. Date of Government Version: 3/30/2009 Exide Site area is a cleanup plan of lead-impacted soil surrounding the former Exide Facility as designated by the DTSC. Date of Government Version: 7/17/2017

Date of Government Version: 03/30/2009
Date Data Arrived at EDR: 03/31/2009
Date Made Active in Reports: 10/23/2009
Number of Days to Update: 206

Source: N/A
Telephone: N/A
Last EDR Contact: 12/09/2020
Next Scheduled EDR Contact: 03/29/2021
Data Release Frequency: No Update Planned

HMS LOS ANGELES: HMS: Street Number List

Industrial Waste and Underground Storage Tank Sites.

Date of Government Version: 07/06/2020
Date Data Arrived at EDR: 07/10/2020
Date Made Active in Reports: 09/28/2020
Number of Days to Update: 80

Source: Department of Public Works
Telephone: 626-458-3517
Last EDR Contact: 10/01/2020
Next Scheduled EDR Contact: 01/18/2021
Data Release Frequency: Semi-Annually

LF LOS ANGELES: List of Solid Waste Facilities Solid Waste Facilities in Los Angeles County.

Date of Government Version: 07/13/2020
Date Data Arrived at EDR: 07/13/2020
Date Made Active in Reports: 09/29/2020
Number of Days to Update: 78

Source: La County Department of Public Works
Telephone: 818-458-5185
Last EDR Contact: 10/09/2020
Next Scheduled EDR Contact: 01/25/2021
Data Release Frequency: Varies

LF LOS ANGELES CITY: City of Los Angeles Landfills

Landfills owned and maintained by the City of Los Angeles.

Date of Government Version: 12/31/2019
Date Data Arrived at EDR: 08/17/2020
Date Made Active in Reports: 11/05/2020
Number of Days to Update: 80

Source: Engineering & Construction Division
Telephone: 213-473-7869
Last EDR Contact: 10/07/2020
Next Scheduled EDR Contact: 01/25/2021
Data Release Frequency: Varies

GOVERNMENT RECORDS SEARCHED / DATA CURRENCY TRACKING

LOS ANGELES AST: Active & Inactive AST Inventory

A listing of active & inactive above ground petroleum storage tank site locations, located in the City of Los Angeles.

Date of Government Version: 06/01/2019	Source: Los Angeles Fire Department
Date Data Arrived at EDR: 06/25/2019	Telephone: 213-978-3800
Date Made Active in Reports: 08/22/2019	Last EDR Contact: 09/25/2020
Number of Days to Update: 58	Next Scheduled EDR Contact: 01/04/2021
	Data Release Frequency: Varies

LOS ANGELES CO LF METHANE: Methane Producing Landfills

This data was created on April 30, 2012 to represent known disposal sites in Los Angeles County that may produce and emanate methane gas. The shapefile contains disposal sites within Los Angeles County that once accepted degradable refuse material. Information used to create this data was extracted from a landfill survey performed by County Engineers (Major Waste System Map, 1973) as well as historical records from CalRecycle, Regional Water Quality Control Board, and Los Angeles County Department of Public Health

Date of Government Version: 04/30/2012	Source: Los Angeles County Department of Public Works
Date Data Arrived at EDR: 04/17/2019	Telephone: 626-458-6973
Date Made Active in Reports: 05/29/2019	Last EDR Contact: 10/12/2020
Number of Days to Update: 42	Next Scheduled EDR Contact: 01/25/2021
	Data Release Frequency: No Update Planned

LOS ANGELES HM: Active & Inactive Hazardous Materials Inventory

A listing of active & inactive hazardous materials facility locations, located in the City of Los Angeles.

Date of Government Version: 06/01/2019	Source: Los Angeles Fire Department
Date Data Arrived at EDR: 06/25/2019	Telephone: 213-978-3800
Date Made Active in Reports: 08/22/2019	Last EDR Contact: 09/25/2020
Number of Days to Update: 58	Next Scheduled EDR Contact: 01/04/2021
	Data Release Frequency: Varies

LOS ANGELES UST: Active & Inactive UST Inventory

A listing of active & inactive underground storage tank site locations and underground storage tank historical sites, located in the City of Los Angeles.

Date of Government Version: 06/01/2019	Source: Los Angeles Fire Department
Date Data Arrived at EDR: 06/25/2019	Telephone: 213-978-3800
Date Made Active in Reports: 08/22/2019	Last EDR Contact: 09/25/2020
Number of Days to Update: 58	Next Scheduled EDR Contact: 01/04/2021
	Data Release Frequency: Varies

SITE MIT LOS ANGELES: Site Mitigation List

Industrial sites that have had some sort of spill or complaint.

Date of Government Version: 03/25/2020	Source: Community Health Services
Date Data Arrived at EDR: 04/14/2020	Telephone: 323-890-7806
Date Made Active in Reports: 07/01/2020	Last EDR Contact: 10/09/2020
Number of Days to Update: 78	Next Scheduled EDR Contact: 01/25/2021
	Data Release Frequency: Annually

UST EL SEGUNDO: City of El Segundo Underground Storage Tank

Underground storage tank sites located in El Segundo city.

Date of Government Version: 01/21/2017	Source: City of El Segundo Fire Department
Date Data Arrived at EDR: 04/19/2017	Telephone: 310-524-2236
Date Made Active in Reports: 05/10/2017	Last EDR Contact: 10/07/2020
Number of Days to Update: 21	Next Scheduled EDR Contact: 01/25/2021
	Data Release Frequency: No Update Planned

GOVERNMENT RECORDS SEARCHED / DATA CURRENCY TRACKING

UST LONG BEACH: City of Long Beach Underground Storage Tank
Underground storage tank sites located in the city of Long Beach.

Date of Government Version: 04/22/2019	Source: City of Long Beach Fire Department
Date Data Arrived at EDR: 04/23/2019	Telephone: 562-570-2563
Date Made Active in Reports: 06/27/2019	Last EDR Contact: 10/13/2020
Number of Days to Update: 65	Next Scheduled EDR Contact: 02/01/2021
	Data Release Frequency: Varies

UST TORRANCE: City of Torrance Underground Storage Tank
Underground storage tank sites located in the city of Torrance.

Date of Government Version: 06/27/2019	Source: City of Torrance Fire Department
Date Data Arrived at EDR: 07/30/2019	Telephone: 310-618-2973
Date Made Active in Reports: 10/02/2019	Last EDR Contact: 10/05/2020
Number of Days to Update: 64	Next Scheduled EDR Contact: 02/01/2021
	Data Release Frequency: Semi-Annually

MADERA COUNTY:

CUPA MADERA: CUPA Facility List

A listing of sites included in the county's Certified Unified Program Agency database. California's Secretary for Environmental Protection established the unified hazardous materials and hazardous waste regulatory program as required by chapter 6.11 of the California Health and Safety Code. The Unified Program consolidates the administration, permits, inspections, and enforcement activities.

Date of Government Version: 08/10/2020	Source: Madera County Environmental Health
Date Data Arrived at EDR: 08/12/2020	Telephone: 559-675-7823
Date Made Active in Reports: 10/23/2020	Last EDR Contact: 11/11/2020
Number of Days to Update: 72	Next Scheduled EDR Contact: 03/01/2021
	Data Release Frequency: Varies

MARIN COUNTY:

UST MARIN: Underground Storage Tank Sites
Currently permitted USTs in Marin County.

Date of Government Version: 09/26/2018	Source: Public Works Department Waste Management
Date Data Arrived at EDR: 10/04/2018	Telephone: 415-473-6647
Date Made Active in Reports: 11/02/2018	Last EDR Contact: 09/23/2020
Number of Days to Update: 29	Next Scheduled EDR Contact: 01/11/2021
	Data Release Frequency: Semi-Annually

MERCED COUNTY:

CUPA MERCED: CUPA Facility List
CUPA facility list.

Date of Government Version: 07/28/2020	Source: Merced County Environmental Health
Date Data Arrived at EDR: 07/30/2020	Telephone: 209-381-1094
Date Made Active in Reports: 07/31/2020	Last EDR Contact: 11/11/2020
Number of Days to Update: 1	Next Scheduled EDR Contact: 03/01/2021
	Data Release Frequency: Varies

MONO COUNTY:

GOVERNMENT RECORDS SEARCHED / DATA CURRENCY TRACKING

CUPA MONO: CUPA Facility List CUPA Facility List

Date of Government Version: 08/20/2020
Date Data Arrived at EDR: 08/24/2020
Date Made Active in Reports: 11/09/2020
Number of Days to Update: 77

Source: Mono County Health Department
Telephone: 760-932-5580
Last EDR Contact: 11/15/2020
Next Scheduled EDR Contact: 03/08/3021
Data Release Frequency: Varies

MONTEREY COUNTY:

CUPA MONTEREY: CUPA Facility Listing

CUPA Program listing from the Environmental Health Division.

Date of Government Version: 07/13/2020
Date Data Arrived at EDR: 07/15/2020
Date Made Active in Reports: 07/31/2020
Number of Days to Update: 16

Source: Monterey County Health Department
Telephone: 831-796-1297
Last EDR Contact: 09/23/2020
Next Scheduled EDR Contact: 01/11/2021
Data Release Frequency: Varies

NAPA COUNTY:

LUST NAPA: Sites With Reported Contamination

A listing of leaking underground storage tank sites located in Napa county.

Date of Government Version: 01/09/2017
Date Data Arrived at EDR: 01/11/2017
Date Made Active in Reports: 03/02/2017
Number of Days to Update: 50

Source: Napa County Department of Environmental Management
Telephone: 707-253-4269
Last EDR Contact: 11/16/2020
Next Scheduled EDR Contact: 03/08/2021
Data Release Frequency: No Update Planned

UST NAPA: Closed and Operating Underground Storage Tank Sites

Underground storage tank sites located in Napa county.

Date of Government Version: 09/05/2019
Date Data Arrived at EDR: 09/09/2019
Date Made Active in Reports: 10/31/2019
Number of Days to Update: 52

Source: Napa County Department of Environmental Management
Telephone: 707-253-4269
Last EDR Contact: 11/16/2020
Next Scheduled EDR Contact: 03/08/2021
Data Release Frequency: No Update Planned

NEVADA COUNTY:

CUPA NEVADA: CUPA Facility List

CUPA facility list.

Date of Government Version: 07/29/2020
Date Data Arrived at EDR: 07/30/2020
Date Made Active in Reports: 10/13/2020
Number of Days to Update: 75

Source: Community Development Agency
Telephone: 530-265-1467
Last EDR Contact: 10/20/2020
Next Scheduled EDR Contact: 02/08/2021
Data Release Frequency: Varies

ORANGE COUNTY:

IND_SITE ORANGE: List of Industrial Site Cleanups

Petroleum and non-petroleum spills.

GOVERNMENT RECORDS SEARCHED / DATA CURRENCY TRACKING

Date of Government Version: 06/10/2020
Date Data Arrived at EDR: 08/03/2020
Date Made Active in Reports: 10/19/2020
Number of Days to Update: 77

Source: Health Care Agency
Telephone: 714-834-3446
Last EDR Contact: 11/02/2020
Next Scheduled EDR Contact: 02/15/2021
Data Release Frequency: Annually

LUST ORANGE: List of Underground Storage Tank Cleanups
Orange County Underground Storage Tank Cleanups (LUST).

Date of Government Version: 07/02/2020
Date Data Arrived at EDR: 08/05/2020
Date Made Active in Reports: 10/23/2020
Number of Days to Update: 79

Source: Health Care Agency
Telephone: 714-834-3446
Last EDR Contact: 11/02/2020
Next Scheduled EDR Contact: 02/15/2021
Data Release Frequency: Quarterly

UST ORANGE: List of Underground Storage Tank Facilities
Orange County Underground Storage Tank Facilities (UST).

Date of Government Version: 07/01/2020
Date Data Arrived at EDR: 08/03/2020
Date Made Active in Reports: 10/19/2020
Number of Days to Update: 77

Source: Health Care Agency
Telephone: 714-834-3446
Last EDR Contact: 11/03/2020
Next Scheduled EDR Contact: 02/15/2021
Data Release Frequency: Quarterly

PLACER COUNTY:

MS PLACER: Master List of Facilities

List includes aboveground tanks, underground tanks and cleanup sites.

Date of Government Version: 11/24/2020
Date Data Arrived at EDR: 11/24/2020
Date Made Active in Reports: 11/25/2020
Number of Days to Update: 1

Source: Placer County Health and Human Services
Telephone: 530-745-2363
Last EDR Contact: 11/23/2020
Next Scheduled EDR Contact: 03/15/2021
Data Release Frequency: Semi-Annually

PLUMAS COUNTY:

CUPA PLUMAS: CUPA Facility List

Plumas County CUPA Program facilities.

Date of Government Version: 03/31/2019
Date Data Arrived at EDR: 04/23/2019
Date Made Active in Reports: 06/26/2019
Number of Days to Update: 64

Source: Plumas County Environmental Health
Telephone: 530-283-6355
Last EDR Contact: 10/13/2020
Next Scheduled EDR Contact: 02/01/2021
Data Release Frequency: Varies

RIVERSIDE COUNTY:

LUST RIVERSIDE: Listing of Underground Tank Cleanup Sites
Riverside County Underground Storage Tank Cleanup Sites (LUST).

Date of Government Version: 10/06/2020
Date Data Arrived at EDR: 10/07/2020
Date Made Active in Reports: 11/03/2020
Number of Days to Update: 27

Source: Department of Environmental Health
Telephone: 951-358-5055
Last EDR Contact: 12/09/2020
Next Scheduled EDR Contact: 03/29/2021
Data Release Frequency: Quarterly

GOVERNMENT RECORDS SEARCHED / DATA CURRENCY TRACKING

UST RIVERSIDE: Underground Storage Tank Tank List

Underground storage tank sites located in Riverside county.

Date of Government Version: 10/06/2020
Date Data Arrived at EDR: 10/07/2020
Date Made Active in Reports: 11/03/2020
Number of Days to Update: 27

Source: Department of Environmental Health
Telephone: 951-358-5055
Last EDR Contact: 12/09/2020
Next Scheduled EDR Contact: 03/29/2021
Data Release Frequency: Quarterly

SACRAMENTO COUNTY:

CS SACRAMENTO: Toxic Site Clean-Up List

List of sites where unauthorized releases of potentially hazardous materials have occurred.

Date of Government Version: 02/18/2020
Date Data Arrived at EDR: 03/31/2020
Date Made Active in Reports: 06/15/2020
Number of Days to Update: 76

Source: Sacramento County Environmental Management
Telephone: 916-875-8406
Last EDR Contact: 10/02/2020
Next Scheduled EDR Contact: 01/11/2021
Data Release Frequency: Quarterly

ML SACRAMENTO: Master Hazardous Materials Facility List

Any business that has hazardous materials on site - hazardous material storage sites, underground storage tanks, waste generators.

Date of Government Version: 02/24/2020
Date Data Arrived at EDR: 03/31/2020
Date Made Active in Reports: 06/17/2020
Number of Days to Update: 78

Source: Sacramento County Environmental Management
Telephone: 916-875-8406
Last EDR Contact: 10/02/2020
Next Scheduled EDR Contact: 01/11/2021
Data Release Frequency: Quarterly

SAN BENITO COUNTY:

CUPA SAN BENITO: CUPA Facility List

Cupa facility list

Date of Government Version: 08/04/2020
Date Data Arrived at EDR: 08/05/2020
Date Made Active in Reports: 10/22/2020
Number of Days to Update: 78

Source: San Benito County Environmental Health
Telephone: N/A
Last EDR Contact: 10/28/2020
Next Scheduled EDR Contact: 02/15/2021
Data Release Frequency: Varies

SAN BERNARDINO COUNTY:

PERMITS SAN BERNARDINO: Hazardous Material Permits

This listing includes underground storage tanks, medical waste handlers/generators, hazardous materials handlers, hazardous waste generators, and waste oil generators/handlers.

Date of Government Version: 08/04/2020
Date Data Arrived at EDR: 08/05/2020
Date Made Active in Reports: 10/26/2020
Number of Days to Update: 82

Source: San Bernardino County Fire Department Hazardous Materials Division
Telephone: 909-387-3041
Last EDR Contact: 10/28/2020
Next Scheduled EDR Contact: 02/15/2021
Data Release Frequency: Quarterly

SAN DIEGO COUNTY:

GOVERNMENT RECORDS SEARCHED / DATA CURRENCY TRACKING

HMMD SAN DIEGO: Hazardous Materials Management Division Database

The database includes: HE58 - This report contains the business name, site address, business phone number, establishment 'H' permit number, type of permit, and the business status. HE17 - In addition to providing the same information provided in the HE58 listing, HE17 provides inspection dates, violations received by the establishment, hazardous waste generated, the quantity, method of storage, treatment/disposal of waste and the hauler, and information on underground storage tanks. Unauthorized Release List - Includes a summary of environmental contamination cases in San Diego County (underground tank cases, non-tank cases, groundwater contamination, and soil contamination are included.)

Date of Government Version: 08/31/2020
Date Data Arrived at EDR: 08/31/2020
Date Made Active in Reports: 11/23/2020
Number of Days to Update: 84

Source: Hazardous Materials Management Division
Telephone: 619-338-2268
Last EDR Contact: 12/01/2020
Next Scheduled EDR Contact: 03/15/2021
Data Release Frequency: Quarterly

LF SAN DIEGO: Solid Waste Facilities

San Diego County Solid Waste Facilities.

Date of Government Version: 04/18/2018
Date Data Arrived at EDR: 04/24/2018
Date Made Active in Reports: 06/19/2018
Number of Days to Update: 56

Source: Department of Health Services
Telephone: 619-338-2209
Last EDR Contact: 11/16/2020
Next Scheduled EDR Contact: 02/01/2021
Data Release Frequency: Varies

SAN DIEGO CO LOP: Local Oversight Program Listing

A listing of all LOP release sites that are or were under the County of San Diego's jurisdiction. Included are closed or transferred cases, open cases, and cases that did not have a case type indicated. The cases without a case type are mostly complaints; however, some of them could be LOP cases.

Date of Government Version: 07/14/2020
Date Data Arrived at EDR: 07/16/2020
Date Made Active in Reports: 09/29/2020
Number of Days to Update: 75

Source: Department of Environmental Health
Telephone: 858-505-6874
Last EDR Contact: 10/13/2020
Next Scheduled EDR Contact: 02/01/2021
Data Release Frequency: Varies

SAN DIEGO CO SAM: Environmental Case Listing

The listing contains all underground tank release cases and projects pertaining to properties contaminated with hazardous substances that are actively under review by the Site Assessment and Mitigation Program.

Date of Government Version: 03/23/2010
Date Data Arrived at EDR: 06/15/2010
Date Made Active in Reports: 07/09/2010
Number of Days to Update: 24

Source: San Diego County Department of Environmental Health
Telephone: 619-338-2371
Last EDR Contact: 11/23/2020
Next Scheduled EDR Contact: 03/15/2021
Data Release Frequency: No Update Planned

SAN FRANCISCO COUNTY:

CUPA SAN FRANCISCO CO: CUPA Facility Listing

Cupa facilities

Date of Government Version: 08/03/2020
Date Data Arrived at EDR: 08/05/2020
Date Made Active in Reports: 10/22/2020
Number of Days to Update: 78

Source: San Francisco County Department of Environmental Health
Telephone: 415-252-3896
Last EDR Contact: 10/28/2020
Next Scheduled EDR Contact: 02/15/2021
Data Release Frequency: Varies

LUST SAN FRANCISCO: Local Oversight Facilities

A listing of leaking underground storage tank sites located in San Francisco county.

GOVERNMENT RECORDS SEARCHED / DATA CURRENCY TRACKING

Date of Government Version: 09/19/2008
Date Data Arrived at EDR: 09/19/2008
Date Made Active in Reports: 09/29/2008
Number of Days to Update: 10

Source: Department Of Public Health San Francisco County
Telephone: 415-252-3920
Last EDR Contact: 10/28/2020
Next Scheduled EDR Contact: 02/15/2021
Data Release Frequency: No Update Planned

UST SAN FRANCISCO: Underground Storage Tank Information

Underground storage tank sites located in San Francisco county.

Date of Government Version: 08/03/2020
Date Data Arrived at EDR: 08/05/2020
Date Made Active in Reports: 10/26/2020
Number of Days to Update: 82

Source: Department of Public Health
Telephone: 415-252-3920
Last EDR Contact: 10/28/2020
Next Scheduled EDR Contact: 02/15/2021
Data Release Frequency: Quarterly

SAN JOAQUIN COUNTY:

UST SAN JOAQUIN: San Joaquin Co. UST

A listing of underground storage tank locations in San Joaquin county.

Date of Government Version: 06/22/2018
Date Data Arrived at EDR: 06/26/2018
Date Made Active in Reports: 07/11/2018
Number of Days to Update: 15

Source: Environmental Health Department
Telephone: N/A
Last EDR Contact: 12/09/2020
Next Scheduled EDR Contact: 03/29/2021
Data Release Frequency: Semi-Annually

SAN LUIS OBISPO COUNTY:

CUPA SAN LUIS OBISPO: CUPA Facility List

Cupa Facility List.

Date of Government Version: 07/27/2020
Date Data Arrived at EDR: 08/12/2020
Date Made Active in Reports: 10/26/2020
Number of Days to Update: 75

Source: San Luis Obispo County Public Health Department
Telephone: 805-781-5596
Last EDR Contact: 11/11/2020
Next Scheduled EDR Contact: 03/01/2021
Data Release Frequency: Varies

SAN MATEO COUNTY:

BI SAN MATEO: Business Inventory

List includes Hazardous Materials Business Plan, hazardous waste generators, and underground storage tanks.

Date of Government Version: 02/20/2020
Date Data Arrived at EDR: 02/20/2020
Date Made Active in Reports: 04/24/2020
Number of Days to Update: 64

Source: San Mateo County Environmental Health Services Division
Telephone: 650-363-1921
Last EDR Contact: 09/11/2020
Next Scheduled EDR Contact: 12/21/2020
Data Release Frequency: Annually

LUST SAN MATEO: Fuel Leak List

A listing of leaking underground storage tank sites located in San Mateo county.

Date of Government Version: 03/29/2019
Date Data Arrived at EDR: 03/29/2019
Date Made Active in Reports: 05/29/2019
Number of Days to Update: 61

Source: San Mateo County Environmental Health Services Division
Telephone: 650-363-1921
Last EDR Contact: 12/01/2020
Next Scheduled EDR Contact: 03/22/2021
Data Release Frequency: Semi-Annually

SANTA BARBARA COUNTY:

GOVERNMENT RECORDS SEARCHED / DATA CURRENCY TRACKING

CUPA SANTA BARBARA: CUPA Facility Listing

CUPA Program Listing from the Environmental Health Services division.

Date of Government Version: 09/08/2011
Date Data Arrived at EDR: 09/09/2011
Date Made Active in Reports: 10/07/2011
Number of Days to Update: 28

Source: Santa Barbara County Public Health Department
Telephone: 805-686-8167
Last EDR Contact: 11/11/2020
Next Scheduled EDR Contact: 03/01/2021
Data Release Frequency: No Update Planned

SANTA CLARA COUNTY:

CUPA SANTA CLARA: Cupa Facility List

Cupa facility list

Date of Government Version: 08/20/2020
Date Data Arrived at EDR: 08/20/2020
Date Made Active in Reports: 11/09/2020
Number of Days to Update: 81

Source: Department of Environmental Health
Telephone: 408-918-1973
Last EDR Contact: 11/11/2020
Next Scheduled EDR Contact: 03/01/2021
Data Release Frequency: Varies

HIST LUST SANTA CLARA: HIST LUST - Fuel Leak Site Activity Report

A listing of open and closed leaking underground storage tanks. This listing is no longer updated by the county. Leaking underground storage tanks are now handled by the Department of Environmental Health.

Date of Government Version: 03/29/2005
Date Data Arrived at EDR: 03/30/2005
Date Made Active in Reports: 04/21/2005
Number of Days to Update: 22

Source: Santa Clara Valley Water District
Telephone: 408-265-2600
Last EDR Contact: 03/23/2009
Next Scheduled EDR Contact: 06/22/2009
Data Release Frequency: No Update Planned

LUST SANTA CLARA: LOP Listing

A listing of leaking underground storage tanks located in Santa Clara county.

Date of Government Version: 03/03/2014
Date Data Arrived at EDR: 03/05/2014
Date Made Active in Reports: 03/18/2014
Number of Days to Update: 13

Source: Department of Environmental Health
Telephone: 408-918-3417
Last EDR Contact: 11/16/2020
Next Scheduled EDR Contact: 03/08/2021
Data Release Frequency: No Update Planned

SAN JOSE HAZMAT: Hazardous Material Facilities

Hazardous material facilities, including underground storage tank sites.

Date of Government Version: 07/30/2020
Date Data Arrived at EDR: 07/31/2020
Date Made Active in Reports: 10/16/2020
Number of Days to Update: 77

Source: City of San Jose Fire Department
Telephone: 408-535-7694
Last EDR Contact: 10/28/2020
Next Scheduled EDR Contact: 02/15/2021
Data Release Frequency: Annually

SANTA CRUZ COUNTY:

CUPA SANTA CRUZ: CUPA Facility List

CUPA facility listing.

Date of Government Version: 01/21/2017
Date Data Arrived at EDR: 02/22/2017
Date Made Active in Reports: 05/23/2017
Number of Days to Update: 90

Source: Santa Cruz County Environmental Health
Telephone: 831-464-2761
Last EDR Contact: 11/11/2020
Next Scheduled EDR Contact: 03/01/2021
Data Release Frequency: Varies

SHASTA COUNTY:

GOVERNMENT RECORDS SEARCHED / DATA CURRENCY TRACKING

CUPA SHASTA: CUPA Facility List Cupa Facility List.

Date of Government Version: 06/15/2017
Date Data Arrived at EDR: 06/19/2017
Date Made Active in Reports: 08/09/2017
Number of Days to Update: 51

Source: Shasta County Department of Resource Management
Telephone: 530-225-5789
Last EDR Contact: 11/11/2020
Next Scheduled EDR Contact: 03/01/2021
Data Release Frequency: Varies

SOLANO COUNTY:

LUST SOLANO: Leaking Underground Storage Tanks

A listing of leaking underground storage tank sites located in Solano county.

Date of Government Version: 06/04/2019
Date Data Arrived at EDR: 06/06/2019
Date Made Active in Reports: 08/13/2019
Number of Days to Update: 68

Source: Solano County Department of Environmental Management
Telephone: 707-784-6770
Last EDR Contact: 06/03/2019
Next Scheduled EDR Contact: 03/15/2021
Data Release Frequency: Quarterly

UST SOLANO: Underground Storage Tanks

Underground storage tank sites located in Solano county.

Date of Government Version: 08/25/2020
Date Data Arrived at EDR: 08/26/2020
Date Made Active in Reports: 09/16/2020
Number of Days to Update: 21

Source: Solano County Department of Environmental Management
Telephone: 707-784-6770
Last EDR Contact: 12/03/2020
Next Scheduled EDR Contact: 03/15/2021
Data Release Frequency: Quarterly

SONOMA COUNTY:

CUPA SONOMA: Cupa Facility List Cupa Facility list

Date of Government Version: 07/07/2020
Date Data Arrived at EDR: 07/08/2020
Date Made Active in Reports: 09/25/2020
Number of Days to Update: 79

Source: County of Sonoma Fire & Emergency Services Department
Telephone: 707-565-1174
Last EDR Contact: 09/16/2020
Next Scheduled EDR Contact: 01/04/2021
Data Release Frequency: Varies

LUST SONOMA: Leaking Underground Storage Tank Sites

A listing of leaking underground storage tank sites located in Sonoma county.

Date of Government Version: 07/01/2020
Date Data Arrived at EDR: 07/02/2020
Date Made Active in Reports: 09/17/2020
Number of Days to Update: 77

Source: Department of Health Services
Telephone: 707-565-6565
Last EDR Contact: 09/16/2020
Next Scheduled EDR Contact: 01/04/2021
Data Release Frequency: Quarterly

STANISLAUS COUNTY:

CUPA STANISLAUS: CUPA Facility List Cupa facility list

Date of Government Version: 02/04/2020
Date Data Arrived at EDR: 02/05/2020
Date Made Active in Reports: 04/15/2020
Number of Days to Update: 70

Source: Stanislaus County Department of Environmental Protection
Telephone: 209-525-6751
Last EDR Contact: 10/02/2020
Next Scheduled EDR Contact: 01/25/2021
Data Release Frequency: Varies

SUTTER COUNTY:

GOVERNMENT RECORDS SEARCHED / DATA CURRENCY TRACKING

UST SUTTER: Underground Storage Tanks

Underground storage tank sites located in Sutter county.

Date of Government Version: 08/25/2020
Date Data Arrived at EDR: 08/26/2020
Date Made Active in Reports: 11/17/2020
Number of Days to Update: 83

Source: Sutter County Environmental Health Services
Telephone: 530-822-7500
Last EDR Contact: 11/23/2020
Next Scheduled EDR Contact: 03/15/2021
Data Release Frequency: Semi-Annually

TEHAMA COUNTY:

CUPA TEHAMA: CUPA Facility List

Cupa facilities

Date of Government Version: 08/11/2020
Date Data Arrived at EDR: 08/12/2020
Date Made Active in Reports: 10/26/2020
Number of Days to Update: 75

Source: Tehama County Department of Environmental Health
Telephone: 530-527-8020
Last EDR Contact: 11/11/2020
Next Scheduled EDR Contact: 02/15/2021
Data Release Frequency: Varies

TRINITY COUNTY:

CUPA TRINITY: CUPA Facility List

Cupa facility list

Date of Government Version: 07/14/2020
Date Data Arrived at EDR: 07/16/2020
Date Made Active in Reports: 09/29/2020
Number of Days to Update: 75

Source: Department of Toxic Substances Control
Telephone: 760-352-0381
Last EDR Contact: 10/13/2020
Next Scheduled EDR Contact: 02/01/2021
Data Release Frequency: Varies

TULARE COUNTY:

CUPA TULARE: CUPA Facility List

Cupa program facilities

Date of Government Version: 08/06/2020
Date Data Arrived at EDR: 08/06/2020
Date Made Active in Reports: 10/26/2020
Number of Days to Update: 81

Source: Tulare County Environmental Health Services Division
Telephone: 559-624-7400
Last EDR Contact: 10/28/2020
Next Scheduled EDR Contact: 02/15/2021
Data Release Frequency: Varies

TUOLUMNE COUNTY:

CUPA TUOLUMNE: CUPA Facility List

Cupa facility list

Date of Government Version: 04/23/2018
Date Data Arrived at EDR: 04/25/2018
Date Made Active in Reports: 06/25/2018
Number of Days to Update: 61

Source: Division of Environmental Health
Telephone: 209-533-5633
Last EDR Contact: 10/13/2020
Next Scheduled EDR Contact: 02/01/2021
Data Release Frequency: Varies

VENTURA COUNTY:

GOVERNMENT RECORDS SEARCHED / DATA CURRENCY TRACKING

BWT VENTURA: Business Plan, Hazardous Waste Producers, and Operating Underground Tanks

The BWT list indicates by site address whether the Environmental Health Division has Business Plan (B), Waste Producer (W), and/or Underground Tank (T) information.

Date of Government Version: 07/10/2020	Source: Ventura County Environmental Health Division
Date Data Arrived at EDR: 07/22/2020	Telephone: 805-654-2813
Date Made Active in Reports: 10/08/2020	Last EDR Contact: 10/19/2020
Number of Days to Update: 78	Next Scheduled EDR Contact: 02/01/2021
	Data Release Frequency: Quarterly

LF VENTURA: Inventory of Illegal Abandoned and Inactive Sites

Ventura County Inventory of Closed, Illegal Abandoned, and Inactive Sites.

Date of Government Version: 12/01/2011	Source: Environmental Health Division
Date Data Arrived at EDR: 12/01/2011	Telephone: 805-654-2813
Date Made Active in Reports: 01/19/2012	Last EDR Contact: 09/23/2020
Number of Days to Update: 49	Next Scheduled EDR Contact: 01/11/2021
	Data Release Frequency: No Update Planned

LUST VENTURA: Listing of Underground Tank Cleanup Sites

Ventura County Underground Storage Tank Cleanup Sites (LUST).

Date of Government Version: 05/29/2008	Source: Environmental Health Division
Date Data Arrived at EDR: 06/24/2008	Telephone: 805-654-2813
Date Made Active in Reports: 07/31/2008	Last EDR Contact: 11/05/2020
Number of Days to Update: 37	Next Scheduled EDR Contact: 02/22/2021
	Data Release Frequency: No Update Planned

MED WASTE VENTURA: Medical Waste Program List

To protect public health and safety and the environment from potential exposure to disease causing agents, the Environmental Health Division Medical Waste Program regulates the generation, handling, storage, treatment and disposal of medical waste throughout the County.

Date of Government Version: 07/10/2020	Source: Ventura County Resource Management Agency
Date Data Arrived at EDR: 07/22/2020	Telephone: 805-654-2813
Date Made Active in Reports: 10/07/2020	Last EDR Contact: 10/19/2020
Number of Days to Update: 77	Next Scheduled EDR Contact: 02/01/2021
	Data Release Frequency: Quarterly

UST VENTURA: Underground Tank Closed Sites List

Ventura County Operating Underground Storage Tank Sites (UST)/Underground Tank Closed Sites List.

Date of Government Version: 08/26/2020	Source: Environmental Health Division
Date Data Arrived at EDR: 09/08/2020	Telephone: 805-654-2813
Date Made Active in Reports: 12/01/2020	Last EDR Contact: 12/08/2020
Number of Days to Update: 84	Next Scheduled EDR Contact: 03/22/2021
	Data Release Frequency: Quarterly

YOLO COUNTY:

UST YOLO: Underground Storage Tank Comprehensive Facility Report

Underground storage tank sites located in Yolo county.

Date of Government Version: 06/23/2020	Source: Yolo County Department of Health
Date Data Arrived at EDR: 06/29/2020	Telephone: 530-666-8646
Date Made Active in Reports: 09/15/2020	Last EDR Contact: 10/07/2020
Number of Days to Update: 78	Next Scheduled EDR Contact: 01/11/2021
	Data Release Frequency: Annually

YUBA COUNTY:

GOVERNMENT RECORDS SEARCHED / DATA CURRENCY TRACKING

CUPA YUBA: CUPA Facility List

CUPA facility listing for Yuba County.

Date of Government Version: 08/06/2020
Date Data Arrived at EDR: 08/07/2020
Date Made Active in Reports: 10/26/2020
Number of Days to Update: 80

Source: Yuba County Environmental Health Department
Telephone: 530-749-7523
Last EDR Contact: 11/03/2020
Next Scheduled EDR Contact: 02/08/2021
Data Release Frequency: Varies

OTHER DATABASE(S)

Depending on the geographic area covered by this report, the data provided in these specialty databases may or may not be complete. For example, the existence of wetlands information data in a specific report does not mean that all wetlands in the area covered by the report are included. Moreover, the absence of any reported wetlands information does not necessarily mean that wetlands do not exist in the area covered by the report.

CT MANIFEST: Hazardous Waste Manifest Data

Facility and manifest data. Manifest is a document that lists and tracks hazardous waste from the generator through transporters to a tsd facility.

Date of Government Version: 08/10/2020
Date Data Arrived at EDR: 10/20/2020
Date Made Active in Reports: 11/02/2020
Number of Days to Update: 13

Source: Department of Energy & Environmental Protection
Telephone: 860-424-3375
Last EDR Contact: 11/09/2020
Next Scheduled EDR Contact: 02/22/2021
Data Release Frequency: No Update Planned

NJ MANIFEST: Manifest Information

Hazardous waste manifest information.

Date of Government Version: 12/31/2018
Date Data Arrived at EDR: 04/10/2019
Date Made Active in Reports: 05/16/2019
Number of Days to Update: 36

Source: Department of Environmental Protection
Telephone: N/A
Last EDR Contact: 10/09/2020
Next Scheduled EDR Contact: 01/18/2021
Data Release Frequency: Annually

NY MANIFEST: Facility and Manifest Data

Manifest is a document that lists and tracks hazardous waste from the generator through transporters to a TSD facility.

Date of Government Version: 01/01/2019
Date Data Arrived at EDR: 04/29/2020
Date Made Active in Reports: 07/10/2020
Number of Days to Update: 72

Source: Department of Environmental Conservation
Telephone: 518-402-8651
Last EDR Contact: 10/30/2020
Next Scheduled EDR Contact: 02/08/2021
Data Release Frequency: Quarterly

PA MANIFEST: Manifest Information

Hazardous waste manifest information.

Date of Government Version: 06/30/2018
Date Data Arrived at EDR: 07/19/2019
Date Made Active in Reports: 09/10/2019
Number of Days to Update: 53

Source: Department of Environmental Protection
Telephone: 717-783-8990
Last EDR Contact: 10/07/2020
Next Scheduled EDR Contact: 01/25/2021
Data Release Frequency: Annually

RI MANIFEST: Manifest information

Hazardous waste manifest information

Date of Government Version: 12/31/2018
Date Data Arrived at EDR: 10/02/2019
Date Made Active in Reports: 12/10/2019
Number of Days to Update: 69

Source: Department of Environmental Management
Telephone: 401-222-2797
Last EDR Contact: 11/11/2020
Next Scheduled EDR Contact: 03/01/2021
Data Release Frequency: Annually

GOVERNMENT RECORDS SEARCHED / DATA CURRENCY TRACKING

WI MANIFEST: Manifest Information

Hazardous waste manifest information.

Date of Government Version: 05/31/2018
Date Data Arrived at EDR: 06/19/2019
Date Made Active in Reports: 09/03/2019
Number of Days to Update: 76

Source: Department of Natural Resources
Telephone: N/A
Last EDR Contact: 12/03/2020
Next Scheduled EDR Contact: 03/22/2021
Data Release Frequency: Annually

Oil/Gas Pipelines

Source: Endeavor Business Media

Petroleum Bundle (Crude Oil, Refined Products, Petrochemicals, Gas Liquids (LPG/NGL), and Specialty Gases (Miscellaneous)) N = Natural Gas Bundle (Natural Gas, Gas Liquids (LPG/NGL), and Specialty Gases (Miscellaneous)). This map includes information copyrighted by Endeavor Business Media. This information is provided on a best effort basis and Endeavor Business Media does not guarantee its accuracy nor warrant its fitness for any particular purpose. Such information has been reprinted with the permission of Endeavor Business Media.

Electric Power Transmission Line Data

Source: Endeavor Business Media

This map includes information copyrighted by Endeavor Business Media. This information is provided on a best effort basis and Endeavor Business Media does not guarantee its accuracy nor warrant its fitness for any particular purpose. Such information has been reprinted with the permission of Endeavor Business Media.

Sensitive Receptors: There are individuals deemed sensitive receptors due to their fragile immune systems and special sensitivity to environmental discharges. These sensitive receptors typically include the elderly, the sick, and children. While the location of all sensitive receptors cannot be determined, EDR indicates those buildings and facilities - schools, daycares, hospitals, medical centers, and nursing homes - where individuals who are sensitive receptors are likely to be located.

AHA Hospitals:

Source: American Hospital Association, Inc.
Telephone: 312-280-5991

The database includes a listing of hospitals based on the American Hospital Association's annual survey of hospitals.

Medical Centers: Provider of Services Listing

Source: Centers for Medicare & Medicaid Services
Telephone: 410-786-3000

A listing of hospitals with Medicare provider number, produced by Centers of Medicare & Medicaid Services, a federal agency within the U.S. Department of Health and Human Services.

Nursing Homes

Source: National Institutes of Health
Telephone: 301-594-6248

Information on Medicare and Medicaid certified nursing homes in the United States.

Public Schools

Source: National Center for Education Statistics
Telephone: 202-502-7300

The National Center for Education Statistics' primary database on elementary and secondary public education in the United States. It is a comprehensive, annual, national statistical database of all public elementary and secondary schools and school districts, which contains data that are comparable across all states.

Private Schools

Source: National Center for Education Statistics
Telephone: 202-502-7300

The National Center for Education Statistics' primary database on private school locations in the United States.

Daycare Centers: Licensed Facilities

Source: Department of Social Services
Telephone: 916-657-4041

Flood Zone Data: This data was obtained from the Federal Emergency Management Agency (FEMA). It depicts 100-year and 500-year flood zones as defined by FEMA. It includes the National Flood Hazard Layer (NFHL) which incorporates Flood Insurance Rate Map (FIRM) data and Q3 data from FEMA in areas not covered by NFHL.

Source: FEMA
Telephone: 877-336-2627
Date of Government Version: 2003, 2015

GOVERNMENT RECORDS SEARCHED / DATA CURRENCY TRACKING

NWI: National Wetlands Inventory. This data, available in select counties across the country, was obtained by EDR in 2002, 2005 and 2010 from the U.S. Fish and Wildlife Service.

State Wetlands Data: Wetland Inventory
Source: Department of Fish and Wildlife
Telephone: 916-445-0411

Current USGS 7.5 Minute Topographic Map
Source: U.S. Geological Survey

STREET AND ADDRESS INFORMATION

© 2015 TomTom North America, Inc. All rights reserved. This material is proprietary and the subject of copyright protection and other intellectual property rights owned by or licensed to Tele Atlas North America, Inc. The use of this material is subject to the terms of a license agreement. You will be held liable for any unauthorized copying or disclosure of this material.

GEOCHECK[®] - PHYSICAL SETTING SOURCE ADDENDUM

TARGET PROPERTY ADDRESS

EL CAMINO SENIOR HOUSING
13860 EL CAMINO REAL
SAN DIEGO, CA 92130

TARGET PROPERTY COORDINATES

Latitude (North): 32.970532 - 32° 58' 13.92"
Longitude (West): 117.237739 - 117° 14' 15.86"
Universal Transverse Mercator: Zone 11
UTM X (Meters): 477783.5
UTM Y (Meters): 3647854.2
Elevation: 43 ft. above sea level

USGS TOPOGRAPHIC MAP

Target Property Map: 5622814 DEL MAR, CA
Version Date: 2012

Southwest Map: 5622846 DEL MAR OE W, CA
Version Date: 2012

EDR's GeoCheck Physical Setting Source Addendum is provided to assist the environmental professional in forming an opinion about the impact of potential contaminant migration.

Assessment of the impact of contaminant migration generally has two principle investigative components:

1. Groundwater flow direction, and
2. Groundwater flow velocity.

Groundwater flow direction may be impacted by surface topography, hydrology, hydrogeology, characteristics of the soil, and nearby wells. Groundwater flow velocity is generally impacted by the nature of the geologic strata.

GEOCHECK® - PHYSICAL SETTING SOURCE SUMMARY

GROUNDWATER FLOW DIRECTION INFORMATION

Groundwater flow direction for a particular site is best determined by a qualified environmental professional using site-specific well data. If such data is not reasonably ascertainable, it may be necessary to rely on other sources of information, such as surface topographic information, hydrologic information, hydrogeologic data collected on nearby properties, and regional groundwater flow information (from deep aquifers).

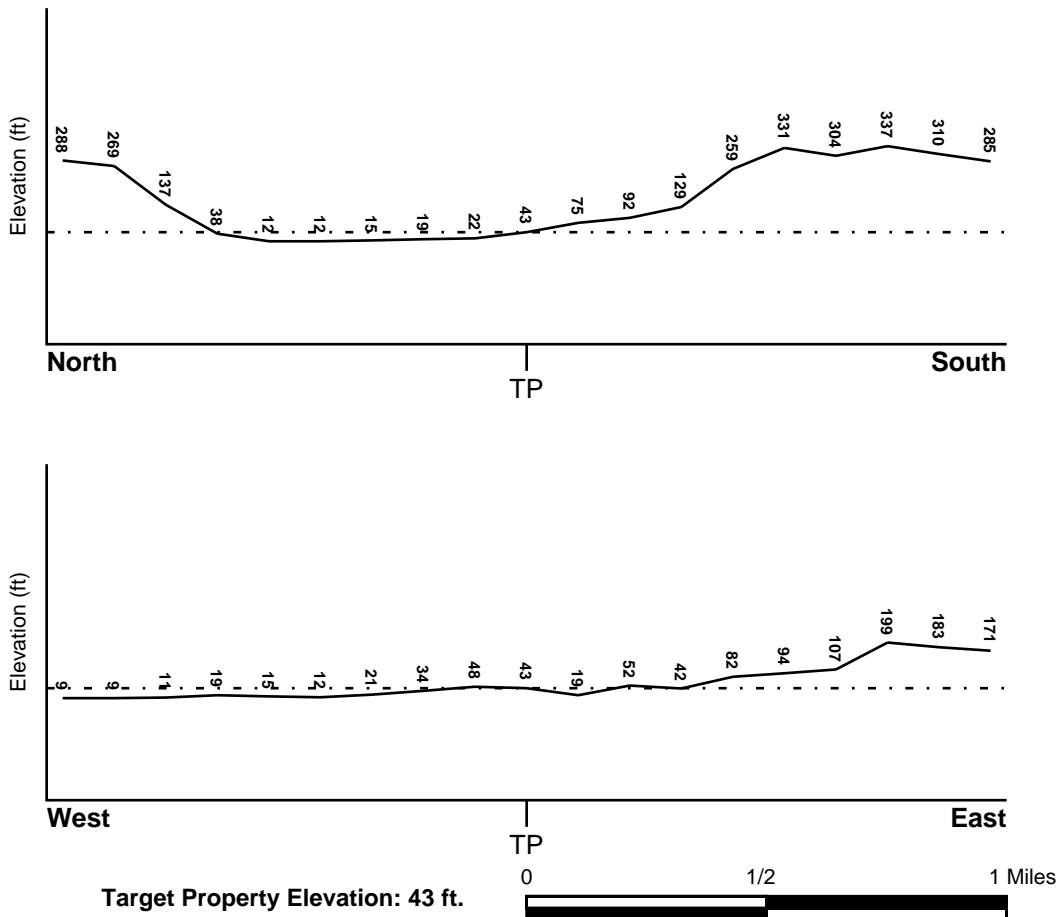
TOPOGRAPHIC INFORMATION

Surface topography may be indicative of the direction of surficial groundwater flow. This information can be used to assist the environmental professional in forming an opinion about the impact of nearby contaminated properties or, should contamination exist on the target property, what downgradient sites might be impacted.

TARGET PROPERTY TOPOGRAPHY

General Topographic Gradient: General NNW

SURROUNDING TOPOGRAPHY: ELEVATION PROFILES



Source: Topography has been determined from the USGS 7.5' Digital Elevation Model and should be evaluated on a relative (not an absolute) basis. Relative elevation information between sites of close proximity should be field verified.

GEOCHECK® - PHYSICAL SETTING SOURCE SUMMARY

HYDROLOGIC INFORMATION

Surface water can act as a hydrologic barrier to groundwater flow. Such hydrologic information can be used to assist the environmental professional in forming an opinion about the impact of nearby contaminated properties or, should contamination exist on the target property, what downgradient sites might be impacted.

Refer to the Physical Setting Source Map following this summary for hydrologic information (major waterways and bodies of water).

FEMA FLOOD ZONE

<u>Flood Plain Panel at Target Property</u>	<u>FEMA Source Type</u>
06073C1326G	FEMA FIRM Flood data
<u>Additional Panels in search area:</u>	<u>FEMA Source Type</u>
06073C1307G	FEMA FIRM Flood data
06073C1309G	FEMA FIRM Flood data
06073C1328G	FEMA FIRM Flood data

NATIONAL WETLAND INVENTORY

<u>NWI Quad at Target Property</u>	<u>NWI Electronic Data Coverage</u>
DEL MAR	YES - refer to the Overview Map and Detail Map

HYDROGEOLOGIC INFORMATION

Hydrogeologic information obtained by installation of wells on a specific site can often be an indicator of groundwater flow direction in the immediate area. Such hydrogeologic information can be used to assist the environmental professional in forming an opinion about the impact of nearby contaminated properties or, should contamination exist on the target property, what downgradient sites might be impacted.

Site-Specific Hydrogeological Data*:

Search Radius:	1.25 miles
Status:	Not found

AQUIFLOW®

Search Radius: 1.000 Mile.

EDR has developed the AQUIFLOW Information System to provide data on the general direction of groundwater flow at specific points. EDR has reviewed reports submitted by environmental professionals to regulatory authorities at select sites and has extracted the date of the report, groundwater flow direction as determined hydrogeologically, and the depth to water table.

<u>MAP ID</u>	<u>LOCATION FROM TP</u>	<u>GENERAL DIRECTION GROUNDWATER FLOW</u>
N48	1/2 - 1 Mile NW	WSW
1G	1/2 - 1 Mile NW	WSW

For additional site information, refer to Physical Setting Source Map Findings.

GEOCHECK® - PHYSICAL SETTING SOURCE SUMMARY

GROUNDWATER FLOW VELOCITY INFORMATION

Groundwater flow velocity information for a particular site is best determined by a qualified environmental professional using site specific geologic and soil strata data. If such data are not reasonably ascertainable, it may be necessary to rely on other sources of information, including geologic age identification, rock stratigraphic unit and soil characteristics data collected on nearby properties and regional soil information. In general, contaminant plumes move more quickly through sandy-gravelly types of soils than silty-clayey types of soils.

GEOLOGIC INFORMATION IN GENERAL AREA OF TARGET PROPERTY

Geologic information can be used by the environmental professional in forming an opinion about the relative speed at which contaminant migration may be occurring.

ROCK STRATIGRAPHIC UNIT

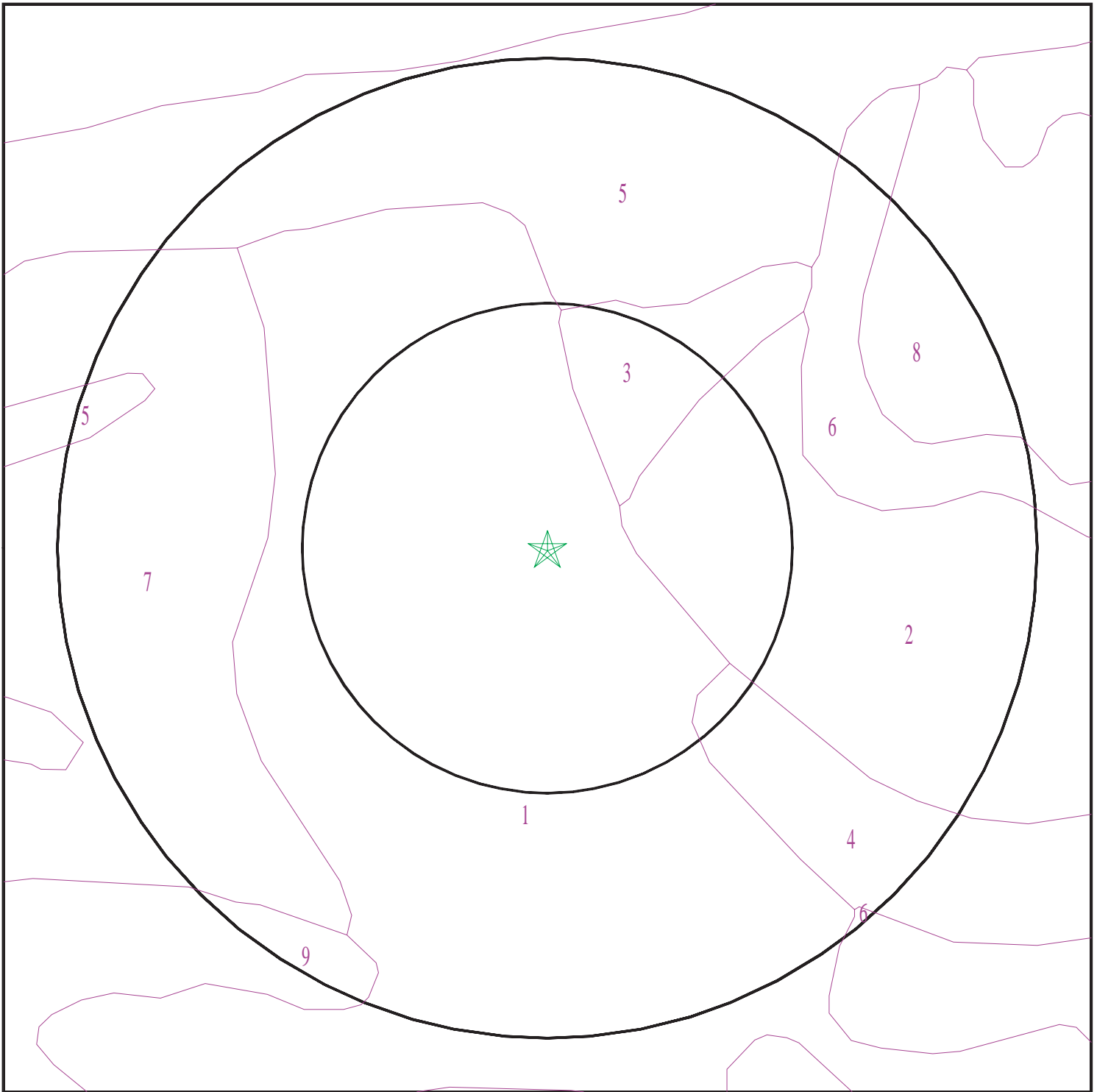
Era:	Cenozoic
System:	Tertiary
Series:	Eocene
Code:	Te (<i>decoded above as Era, System & Series</i>)

GEOLOGIC AGE IDENTIFICATION

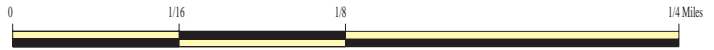
Category: Stratified Sequence

Geologic Age and Rock Stratigraphic Unit Source: P.G. Schruben, R.E. Arndt and W.J. Bawiec, Geology of the Conterminous U.S. at 1:2,500,000 Scale - a digital representation of the 1974 P.B. King and H.M. Beikman Map, USGS Digital Data Series DDS - 11 (1994).

SSURGO SOIL MAP - 6298052.2s



- ★ Target Property
- SSURGO Soil
- Water



SITE NAME: El Camino Senior Housing
ADDRESS: 13860 El Camino Real
San Diego CA 92130
LAT/LONG: 32.970532 / 117.237739

CLIENT: Dudek & Associates
CONTACT: Xiomara Rosenblatt
INQUIRY #: 6298052.2s
DATE: December 10, 2020 7:57 pm

GEOCHECK® - PHYSICAL SETTING SOURCE SUMMARY

DOMINANT SOIL COMPOSITION IN GENERAL AREA OF TARGET PROPERTY

The U.S. Department of Agriculture's (USDA) Soil Conservation Service (SCS) leads the National Cooperative Soil Survey (NCSS) and is responsible for collecting, storing, maintaining and distributing soil survey information for privately owned lands in the United States. A soil map in a soil survey is a representation of soil patterns in a landscape. The following information is based on Soil Conservation Service SSURGO data.

Soil Map ID: 1

Soil Component Name: LAS FLORES

Soil Surface Texture: loamy fine sand

Hydrologic Group: Class D - Very slow infiltration rates. Soils are clayey, have a high water table, or are shallow to an impervious layer.

Soil Drainage Class: Moderately well drained

Hydric Status: Partially hydric

Corrosion Potential - Uncoated Steel: High

Depth to Bedrock Min: > 0 inches

Depth to Watertable Min: > 0 inches

Soil Layer Information							
Layer	Boundary		Soil Texture Class	Classification		Saturated hydraulic conductivity micro m/sec	Soil Reaction (pH)
	Upper	Lower		AASHTO Group	Unified Soil		
1	0 inches	14 inches	loamy fine sand	Granular materials (35 pct. or less passing No. 200), Silty, or Clayey Gravel and Sand.	Not reported	Max: Min:	Max: Min:
2	14 inches	22 inches	sandy clay	Granular materials (35 pct. or less passing No. 200), Silty, or Clayey Gravel and Sand.	Not reported	Max: Min:	Max: Min:
3	22 inches	38 inches	sandy clay	Granular materials (35 pct. or less passing No. 200), Silty, or Clayey Gravel and Sand.	Not reported	Max: Min:	Max: Min:

GEOCHECK® - PHYSICAL SETTING SOURCE SUMMARY

Soil Layer Information							
Layer	Boundary		Soil Texture Class	Classification		Saturated hydraulic conductivity micro m/sec	Soil Reaction (pH)
	Upper	Lower		AASHTO Group	Unified Soil		
4	38 inches	48 inches	loamy coarse sand	Granular materials (35 pct. or less passing No. 200), Silty, or Clayey Gravel and Sand.	Not reported	Max: Min:	Max: Min:
5	48 inches	51 inches	weathered bedrock	Granular materials (35 pct. or less passing No. 200), Silty, or Clayey Gravel and Sand.	Not reported	Max: Min:	Max: Min:

Soil Map ID: 2

Soil Component Name: CORRALITOS

Soil Surface Texture: loamy sand

Hydrologic Group: Class A - High infiltration rates. Soils are deep, well drained to excessively drained sands and gravels.

Soil Drainage Class: Somewhat excessively drained

Hydric Status: Partially hydric

Corrosion Potential - Uncoated Steel: Moderate

Depth to Bedrock Min: > 0 inches

Depth to Watertable Min: > 0 inches

Soil Layer Information							
Layer	Boundary		Soil Texture Class	Classification		Saturated hydraulic conductivity micro m/sec	Soil Reaction (pH)
	Upper	Lower		AASHTO Group	Unified Soil		
1	0 inches	11 inches	loamy sand	Granular materials (35 pct. or less passing No. 200), Silty, or Clayey Gravel and Sand.	COARSE-GRAINED SOILS, Sands, Clean Sands, Poorly graded sand. COARSE-GRAINED SOILS, Sands, Sands with fines, Silty Sand.	Max: 141 Min: 42	Max: 7.3 Min: 6.6

GEOCHECK® - PHYSICAL SETTING SOURCE SUMMARY

Soil Layer Information							
Layer	Boundary		Soil Texture Class	Classification		Saturated hydraulic conductivity micro m/sec	Soil Reaction (pH)
	Upper	Lower		AASHTO Group	Unified Soil		
2	11 inches	42 inches	loamy fine sand	Granular materials (35 pct. or less passing No. 200), Silty, or Clayey Gravel and Sand.	COARSE-GRAINED SOILS, Sands, Clean Sands, Poorly graded sand. COARSE-GRAINED SOILS, Sands, Sands with fines, Silty Sand.	Max: 141 Min: 42	Max: 7.3 Min: 6.6
3	42 inches	72 inches	sand	Granular materials (35 pct. or less passing No. 200), Silty, or Clayey Gravel and Sand.	COARSE-GRAINED SOILS, Sands, Clean Sands, Poorly graded sand. COARSE-GRAINED SOILS, Sands, Sands with fines, Silty Sand.	Max: 141 Min: 42	Max: 7.3 Min: 6.6

Soil Map ID: 3

Soil Component Name: SALINAS

Soil Surface Texture: clay loam

Hydrologic Group: Class B - Moderate infiltration rates. Deep and moderately deep, moderately well and well drained soils with moderately coarse textures.

Soil Drainage Class: Well drained

Hydric Status: Not hydric

Corrosion Potential - Uncoated Steel: High

Depth to Bedrock Min: > 0 inches

Depth to Watertable Min: > 0 inches

GEOCHECK® - PHYSICAL SETTING SOURCE SUMMARY

Soil Layer Information							
Layer	Boundary		Soil Texture Class	Classification		Saturated hydraulic conductivity micro m/sec	Soil Reaction (pH)
	Upper	Lower		AASHTO Group	Unified Soil		
1	0 inches	22 inches	clay loam	Silt-Clay Materials (more than 35 pct. passing No. 200), Clayey Soils.	FINE-GRAINED SOILS, Silts and Clays (liquid limit less than 50%), Lean Clay Soils.	Max: 4 Min: 1.4	Max: 8.4 Min: 7.9
2	22 inches	46 inches	clay loam	Silt-Clay Materials (more than 35 pct. passing No. 200), Clayey Soils.	FINE-GRAINED SOILS, Silts and Clays (liquid limit less than 50%), Lean Clay Soils.	Max: 4 Min: 1.4	Max: 8.4 Min: 7.9
3	46 inches	64 inches	loam	Silt-Clay Materials (more than 35 pct. passing No. 200), Clayey Soils.	FINE-GRAINED SOILS, Silts and Clays (liquid limit less than 50%), Lean Clay Soils.	Max: 4 Min: 1.4	Max: 8.4 Min: 7.9

Soil Map ID: 4

Soil Component Name: TERRACE ESCARPMENTS

Soil Surface Texture: variable

Hydrologic Group: Class B - Moderate infiltration rates. Deep and moderately deep, moderately well and well drained soils with moderately coarse textures.

Soil Drainage Class:
Hydric Status: Not hydric

Corrosion Potential - Uncoated Steel: Not Reported

Depth to Bedrock Min: > 0 inches

Depth to Watertable Min: > 0 inches

GEOCHECK® - PHYSICAL SETTING SOURCE SUMMARY

Soil Layer Information							
Layer	Boundary		Soil Texture Class	Classification		Saturated hydraulic conductivity micro m/sec	Soil Reaction (pH)
	Upper	Lower		AASHTO Group	Unified Soil		
1	0 inches	59 inches	variable	Not reported	Not reported	Max: Min:	Max: Min:

Soil Map ID: 5

Soil Component Name: GRANGEVILLE

Soil Surface Texture: fine sandy loam

Hydrologic Group: Class B - Moderate infiltration rates. Deep and moderately deep, moderately well and well drained soils with moderately coarse textures.

Soil Drainage Class:
Hydric Status: Partially hydric

Corrosion Potential - Uncoated Steel: High

Depth to Bedrock Min: > 0 inches

Depth to Watertable Min: > 92 inches

Soil Layer Information							
Layer	Boundary		Soil Texture Class	Classification		Saturated hydraulic conductivity micro m/sec	Soil Reaction (pH)
	Upper	Lower		AASHTO Group	Unified Soil		
1	0 inches	11 inches	fine sandy loam	Silt-Clay Materials (more than 35 pct. passing No. 200), Silty Soils.	FINE-GRAINED SOILS, Silts and Clays (liquid limit less than 50%), silt.	Max: 42 Min: 14	Max: 8.4 Min: 7.9
2	11 inches	59 inches	sandy loam	Silt-Clay Materials (more than 35 pct. passing No. 200), Silty Soils.	FINE-GRAINED SOILS, Silts and Clays (liquid limit less than 50%), silt.	Max: 42 Min: 14	Max: 8.4 Min: 7.9

GEOCHECK® - PHYSICAL SETTING SOURCE SUMMARY

Soil Map ID: 6

Soil Component Name: HUERHUERO

Soil Surface Texture: loam

Hydrologic Group: Class D - Very slow infiltration rates. Soils are clayey, have a high water table, or are shallow to an impervious layer.

Soil Drainage Class: Moderately well drained

Hydric Status: Not hydric

Corrosion Potential - Uncoated Steel: High

Depth to Bedrock Min: > 0 inches

Depth to Watertable Min: > 0 inches

Soil Layer Information							
Layer	Boundary		Soil Texture Class	Classification		Saturated hydraulic conductivity micro m/sec	Soil Reaction (pH)
	Upper	Lower		AASHTO Group	Unified Soil		
1	0 inches	9 inches	loam	Silt-Clay Materials (more than 35 pct. passing No. 200), Silty Soils.	COARSE-GRAINED SOILS, Sands, Sands with fines, Clayey sand. COARSE-GRAINED SOILS, Sands, Sands with fines, Silty Sand.	Max: 4 Min: 1.4	Max: 8.4 Min: 7.4
2	9 inches	50 inches	clay loam	Silt-Clay Materials (more than 35 pct. passing No. 200), Silty Soils.	COARSE-GRAINED SOILS, Sands, Sands with fines, Clayey sand. COARSE-GRAINED SOILS, Sands, Sands with fines, Silty Sand.	Max: 4 Min: 1.4	Max: 8.4 Min: 7.4
3	50 inches	59 inches	stratified sand to sandy loam	Silt-Clay Materials (more than 35 pct. passing No. 200), Silty Soils.	COARSE-GRAINED SOILS, Sands, Sands with fines, Clayey sand. COARSE-GRAINED SOILS, Sands, Sands with fines, Silty Sand.	Max: 4 Min: 1.4	Max: 8.4 Min: 7.4

GEOCHECK® - PHYSICAL SETTING SOURCE SUMMARY

Soil Map ID: 7

Soil Component Name: HUERHUERO

Soil Surface Texture: loam

Hydrologic Group: Class D - Very slow infiltration rates. Soils are clayey, have a high water table, or are shallow to an impervious layer.

Soil Drainage Class: Moderately well drained

Hydric Status: Not hydric

Corrosion Potential - Uncoated Steel: High

Depth to Bedrock Min: > 0 inches

Depth to Watertable Min: > 0 inches

Soil Layer Information							
Layer	Boundary		Soil Texture Class	Classification		Saturated hydraulic conductivity micro m/sec	Soil Reaction (pH)
	Upper	Lower		AASHTO Group	Unified Soil		
1	0 inches	11 inches	loam	Silt-Clay Materials (more than 35 pct. passing No. 200), Silty Soils.	COARSE-GRAINED SOILS, Sands, Sands with fines, Clayey sand. COARSE-GRAINED SOILS, Sands, Sands with fines, Silty Sand.	Max: 4 Min: 1.4	Max: 8.4 Min: 7.4
2	11 inches	55 inches	clay loam	Silt-Clay Materials (more than 35 pct. passing No. 200), Silty Soils.	COARSE-GRAINED SOILS, Sands, Sands with fines, Clayey sand. COARSE-GRAINED SOILS, Sands, Sands with fines, Silty Sand.	Max: 4 Min: 1.4	Max: 8.4 Min: 7.4
3	55 inches	72 inches	stratified sand to sandy loam	Silt-Clay Materials (more than 35 pct. passing No. 200), Silty Soils.	COARSE-GRAINED SOILS, Sands, Sands with fines, Clayey sand. COARSE-GRAINED SOILS, Sands, Sands with fines, Silty Sand.	Max: 4 Min: 1.4	Max: 8.4 Min: 7.4

GEOCHECK® - PHYSICAL SETTING SOURCE SUMMARY

Soil Map ID: 8

Soil Component Name: HUERHUERO

Soil Surface Texture: loam

Hydrologic Group: Class D - Very slow infiltration rates. Soils are clayey, have a high water table, or are shallow to an impervious layer.

Soil Drainage Class: Moderately well drained

Hydric Status: Not hydric

Corrosion Potential - Uncoated Steel: High

Depth to Bedrock Min: > 0 inches

Depth to Watertable Min: > 0 inches

Soil Layer Information							
Layer	Boundary		Soil Texture Class	Classification		Saturated hydraulic conductivity micro m/sec	Soil Reaction (pH)
	Upper	Lower		AASHTO Group	Unified Soil		
1	0 inches	11 inches	loam	Silt-Clay Materials (more than 35 pct. passing No. 200), Silty Soils.	COARSE-GRAINED SOILS, Sands, Sands with fines, Clayey sand. COARSE-GRAINED SOILS, Sands, Sands with fines, Silty Sand.	Max: 4 Min: 1.4	Max: 8.4 Min: 7.4
2	11 inches	55 inches	clay loam	Silt-Clay Materials (more than 35 pct. passing No. 200), Silty Soils.	COARSE-GRAINED SOILS, Sands, Sands with fines, Clayey sand. COARSE-GRAINED SOILS, Sands, Sands with fines, Silty Sand.	Max: 4 Min: 1.4	Max: 8.4 Min: 7.4
3	55 inches	72 inches	stratified sand to sandy loam	Silt-Clay Materials (more than 35 pct. passing No. 200), Silty Soils.	COARSE-GRAINED SOILS, Sands, Sands with fines, Clayey sand. COARSE-GRAINED SOILS, Sands, Sands with fines, Silty Sand.	Max: 4 Min: 1.4	Max: 8.4 Min: 7.4

GEOCHECK® - PHYSICAL SETTING SOURCE SUMMARY

Soil Map ID: 9

Soil Component Name: CHINO

Soil Surface Texture: silt loam

Hydrologic Group: Class B - Moderate infiltration rates. Deep and moderately deep, moderately well and well drained soils with moderately coarse textures.

Soil Drainage Class: Moderately well drained

Hydric Status: Partially hydric

Corrosion Potential - Uncoated Steel: High

Depth to Bedrock Min: > 0 inches

Depth to Watertable Min: > 0 inches

Soil Layer Information							
Layer	Boundary		Soil Texture Class	Classification		Saturated hydraulic conductivity micro m/sec	Soil Reaction (pH)
	Upper	Lower		AASHTO Group	Unified Soil		
1	0 inches	20 inches	silt loam	Silt-Clay Materials (more than 35 pct. passing No. 200), Silty Soils.	FINE-GRAINED SOILS, Silts and Clays (liquid limit less than 50%), Lean Clay. FINE-GRAINED SOILS, Silts and Clays (liquid limit less than 50%), silt.	Max: 4 Min: 1.4	Max: 8.4 Min: 7.9
2	20 inches	33 inches	silt loam	Silt-Clay Materials (more than 35 pct. passing No. 200), Silty Soils.	FINE-GRAINED SOILS, Silts and Clays (liquid limit less than 50%), Lean Clay. FINE-GRAINED SOILS, Silts and Clays (liquid limit less than 50%), silt.	Max: 4 Min: 1.4	Max: 8.4 Min: 7.9
3	33 inches	59 inches	silt loam	Silt-Clay Materials (more than 35 pct. passing No. 200), Silty Soils.	FINE-GRAINED SOILS, Silts and Clays (liquid limit less than 50%), Lean Clay. FINE-GRAINED SOILS, Silts and Clays (liquid limit less than 50%), silt.	Max: 4 Min: 1.4	Max: 8.4 Min: 7.9

GEOCHECK® - PHYSICAL SETTING SOURCE SUMMARY

LOCAL / REGIONAL WATER AGENCY RECORDS

EDR Local/Regional Water Agency records provide water well information to assist the environmental professional in assessing sources that may impact ground water flow direction, and in forming an opinion about the impact of contaminant migration on nearby drinking water wells.

WELL SEARCH DISTANCE INFORMATION

<u>DATABASE</u>	<u>SEARCH DISTANCE (miles)</u>
Federal USGS	1.000
Federal FRDS PWS	Nearest PWS within 1 mile
State Database	1.000

FEDERAL USGS WELL INFORMATION

<u>MAP ID</u>	<u>WELL ID</u>	<u>LOCATION FROM TP</u>
C9	USGS40000130149	1/8 - 1/4 Mile NNW
G19	USGS40000130119	1/2 - 1 Mile ESE
J28	USGS40000130115	1/2 - 1 Mile ESE
K33	USGS40000130162	1/2 - 1 Mile ENE
L36	USGS40000130178	1/2 - 1 Mile NNE

FEDERAL FRDS PUBLIC WATER SUPPLY SYSTEM INFORMATION

<u>MAP ID</u>	<u>WELL ID</u>	<u>LOCATION FROM TP</u>
No PWS System Found		

Note: PWS System location is not always the same as well location.

STATE DATABASE WELL INFORMATION

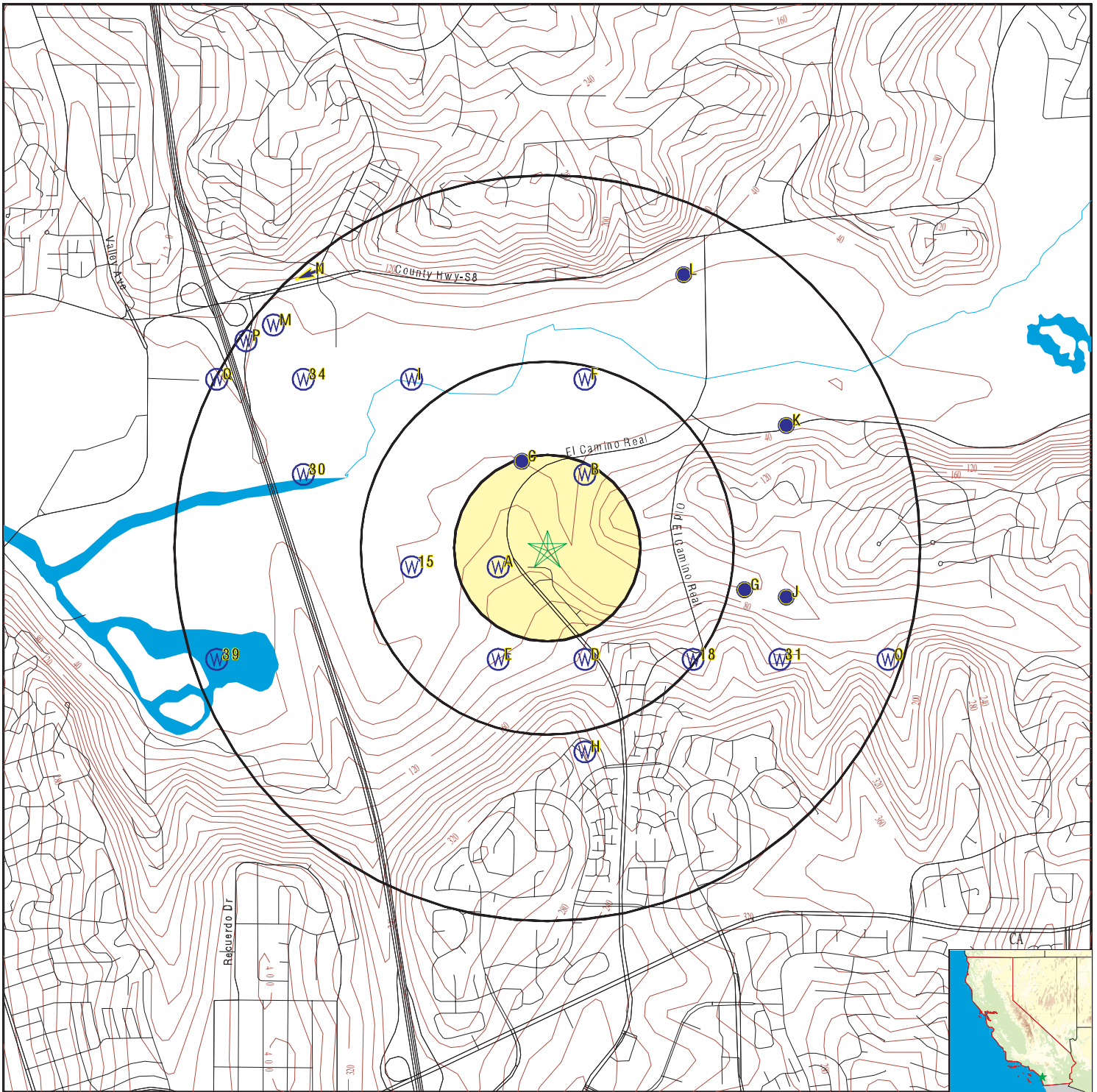
<u>MAP ID</u>	<u>WELL ID</u>	<u>LOCATION FROM TP</u>
A1	CADWR0000001682	1/8 - 1/4 Mile WSW
A2	CADWR0000031060	1/8 - 1/4 Mile WSW
B3	CADWR0000023430	1/8 - 1/4 Mile NNE
B4	CADWR0000006238	1/8 - 1/4 Mile NNE
B5	CADWR0000017342	1/8 - 1/4 Mile NNE
B6	CADWR0000018370	1/8 - 1/4 Mile NNE
B7	CADWR0000032743	1/8 - 1/4 Mile NNE
C8	CAUSGSN00003328	1/8 - 1/4 Mile NNW
D10	CADWR0000031780	1/4 - 1/2 Mile SSE
D11	CADWR0000019638	1/4 - 1/2 Mile SSE
D12	CADWR0000013515	1/4 - 1/2 Mile SSE
E13	CADWR0000016365	1/4 - 1/2 Mile SSW
E14	CADWR0000029573	1/4 - 1/2 Mile SSW
15	CADWR0000036572	1/4 - 1/2 Mile West
F16	CADWR0000036349	1/4 - 1/2 Mile NNE
F17	CADWR0000017369	1/4 - 1/2 Mile NNE

GEOCHECK® - PHYSICAL SETTING SOURCE SUMMARY

STATE DATABASE WELL INFORMATION

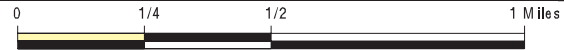
MAP ID	WELL ID	LOCATION FROM TP
18	CADWR0000014104	1/4 - 1/2 Mile SE
G20	CAUSGSN00009677	1/2 - 1 Mile ESE
H21	CADWR0000007525	1/2 - 1 Mile South
H22	CADWR0000030809	1/2 - 1 Mile South
H23	CADWR0000024294	1/2 - 1 Mile South
I24	CADWR0000027400	1/2 - 1 Mile NW
I25	CADWR0000029453	1/2 - 1 Mile NW
I26	CADWR0000007858	1/2 - 1 Mile NW
I27	CADWR0000012859	1/2 - 1 Mile NW
J29	CAUSGSN00001451	1/2 - 1 Mile ESE
30	CADWR0000036651	1/2 - 1 Mile WNW
31	CADWR0000021370	1/2 - 1 Mile ESE
K32	CAUSGSN00006546	1/2 - 1 Mile ENE
34	CADWR0000000848	1/2 - 1 Mile NW
L35	CADWR8000000787	1/2 - 1 Mile NNE
M37	CAEDF0000098038	1/2 - 1 Mile NW
M38	CAEDF0000010507	1/2 - 1 Mile NW
39	CADWR0000033130	1/2 - 1 Mile WSW
M40	CAEDF0000088390	1/2 - 1 Mile NW
M41	CAEDF0000076233	1/2 - 1 Mile NW
M42	CAEDF0000137660	1/2 - 1 Mile NW
M43	CAEDF0000074514	1/2 - 1 Mile NW
N44	CADWR0000017505	1/2 - 1 Mile NW
O45	CADWR0000026006	1/2 - 1 Mile ESE
O46	CADWR0000016188	1/2 - 1 Mile ESE
P47	CAEDF0000070785	1/2 - 1 Mile NW
P49	CAEDF0000041415	1/2 - 1 Mile NW
M50	CAEDF0000011179	1/2 - 1 Mile NW
Q51	CADWR0000021895	1/2 - 1 Mile WNW
Q52	CADWR0000004098	1/2 - 1 Mile WNW

PHYSICAL SETTING SOURCE MAP - 6298052.2s



- County Boundary
- Major Roads
- Contour Lines
- Earthquake Fault Lines
- Earthquake epicenter, Richter 5 or greater
- Water Wells
- Public Water Supply Wells
- Cluster of Multiple Icons

- Groundwater Flow Direction
- Indeterminate Groundwater Flow at Location
- Groundwater Flow Varies at Location
- Closest Hydrogeological Data
- Oil, gas or related wells



SITE NAME: El Camino Senior Housing
 ADDRESS: 13860 El Camino Real
 San Diego CA 92130
 LAT/LONG: 32.970532 / 117.237739

CLIENT: Dudek & Associates
 CONTACT: Xiomara Rosenblatt
 INQUIRY #: 6298052.2s
 DATE: December 10, 2020 7:57 pm

GEOCHECK® - PHYSICAL SETTING SOURCE MAP FINDINGS

Map ID
Direction
Distance
Elevation

Database EDR ID Number

A1
WSW
1/8 - 1/4 Mile
Higher

CA WELLS CADWR0000001682

Well ID: 14S03W07E002S Well Type: UNK
 Source: Department of Water Resources
 Other Name: 14S03W07E002S GAMA PFAS Testing: Not Reported
 Groundwater Quality Data: https://gamagroundwater.waterboards.ca.gov/gama/gamamap/public/GamaDataDisplay.asp?dataset=DWR&samp_date=&global_id=&assigned_name=14S03W07E002S&store_num=
 GeoTracker Data: Not Reported

A2
WSW
1/8 - 1/4 Mile
Higher

CA WELLS CADWR0000031060

Well ID: 14S03W07E001S Well Type: UNK
 Source: Department of Water Resources
 Other Name: 14S03W07E001S GAMA PFAS Testing: Not Reported
 Groundwater Quality Data: https://gamagroundwater.waterboards.ca.gov/gama/gamamap/public/GamaDataDisplay.asp?dataset=DWR&samp_date=&global_id=&assigned_name=14S03W07E001S&store_num=
 GeoTracker Data: Not Reported

B3
NNE
1/8 - 1/4 Mile
Lower

CA WELLS CADWR0000023430

Well ID: 14S03W07C004S Well Type: UNK
 Source: Department of Water Resources
 Other Name: 14S03W07C004S GAMA PFAS Testing: Not Reported
 Groundwater Quality Data: https://gamagroundwater.waterboards.ca.gov/gama/gamamap/public/GamaDataDisplay.asp?dataset=DWR&samp_date=&global_id=&assigned_name=14S03W07C004S&store_num=
 GeoTracker Data: Not Reported

B4
NNE
1/8 - 1/4 Mile
Lower

CA WELLS CADWR0000006238

Well ID: 14S03W07C002S Well Type: UNK
 Source: Department of Water Resources
 Other Name: 14S03W07C002S GAMA PFAS Testing: Not Reported
 Groundwater Quality Data: https://gamagroundwater.waterboards.ca.gov/gama/gamamap/public/GamaDataDisplay.asp?dataset=DWR&samp_date=&global_id=&assigned_name=14S03W07C002S&store_num=
 GeoTracker Data: Not Reported

GEOCHECK® - PHYSICAL SETTING SOURCE MAP FINDINGS

Map ID
Direction
Distance
Elevation

Database EDR ID Number

B5
NNE
1/8 - 1/4 Mile
Lower

CA WELLS CADWR0000017342

Well ID:	14S03W07C003S	Well Type:	UNK
Source:	Department of Water Resources		
Other Name:	14S03W07C003S	GAMA PFAS Testing:	Not Reported
Groundwater Quality Data:	https://gamagroundwater.waterboards.ca.gov/gama/gamamap/public/GamaDataDisplay.asp?dataset=DWR&samp_date=&global_id=&assigned_name=14S03W07C003S&store_num=		
GeoTracker Data:	Not Reported		

B6
NNE
1/8 - 1/4 Mile
Lower

CA WELLS CADWR0000018370

Well ID:	14S03W07C006S	Well Type:	UNK
Source:	Department of Water Resources		
Other Name:	14S03W07C006S	GAMA PFAS Testing:	Not Reported
Groundwater Quality Data:	https://gamagroundwater.waterboards.ca.gov/gama/gamamap/public/GamaDataDisplay.asp?dataset=DWR&samp_date=&global_id=&assigned_name=14S03W07C006S&store_num=		
GeoTracker Data:	Not Reported		

B7
NNE
1/8 - 1/4 Mile
Lower

CA WELLS CADWR0000032743

Well ID:	14S03W07C001S	Well Type:	UNK
Source:	Department of Water Resources		
Other Name:	14S03W07C001S	GAMA PFAS Testing:	Not Reported
Groundwater Quality Data:	https://gamagroundwater.waterboards.ca.gov/gama/gamamap/public/GamaDataDisplay.asp?dataset=DWR&samp_date=&global_id=&assigned_name=14S03W07C001S&store_num=		
GeoTracker Data:	Not Reported		

C8
NNW
1/8 - 1/4 Mile
Lower

CA WELLS CAUSGSN00003328

Well ID:	USGS-325826117141701	Well Type:	UNK
Source:	United States Geological Survey		
Other Name:	USGS-325826117141701	GAMA PFAS Testing:	Not Reported
Groundwater Quality Data:	https://gamagroundwater.waterboards.ca.gov/gama/gamamap/public/GamaDataDisplay.asp?dataset=USGSNEW&samp_date=&global_id=&assigned_name=USGS-325826117141701&store_num=		
GeoTracker Data:	Not Reported		

GEOCHECK® - PHYSICAL SETTING SOURCE MAP FINDINGS

Map ID
 Direction
 Distance
 Elevation

Database EDR ID Number

C9
NNW
1/8 - 1/4 Mile
Lower

FED USGS USGS40000130149

Organization ID:	USGS-CA		
Organization Name:	USGS California Water Science Center		
Monitor Location:	014S004W12H001S	Type:	Well
Description:	Not Reported	HUC:	18070304
Drainage Area:	Not Reported	Drainage Area Units:	Not Reported
Contrib Drainage Area:	Not Reported	Contrib Drainage Area Unts:	Not Reported
Aquifer:	California Coastal Basin aquifers		
Formation Type:	Not Reported	Aquifer Type:	Not Reported
Construction Date:	Not Reported	Well Depth:	Not Reported
Well Depth Units:	Not Reported	Well Hole Depth:	Not Reported
Well Hole Depth Units:	Not Reported		

D10
SSE
1/4 - 1/2 Mile
Higher

CA WELLS CADWR0000031780

Well ID:	14S03W07L005S	Well Type:	UNK
Source:	Department of Water Resources		
Other Name:	14S03W07L005S	GAMA PFAS Testing:	Not Reported
Groundwater Quality Data:	https://gamagroundwater.waterboards.ca.gov/gama/gamamap/public/GamaDataDisplay.asp?dataset=DWR&samp_date=&global_id=&assigned_name=14S03W07L005S&store_num=		
GeoTracker Data:	Not Reported		

D11
SSE
1/4 - 1/2 Mile
Higher

CA WELLS CADWR0000019638

Well ID:	14S03W07L004S	Well Type:	UNK
Source:	Department of Water Resources		
Other Name:	14S03W07L004S	GAMA PFAS Testing:	Not Reported
Groundwater Quality Data:	https://gamagroundwater.waterboards.ca.gov/gama/gamamap/public/GamaDataDisplay.asp?dataset=DWR&samp_date=&global_id=&assigned_name=14S03W07L004S&store_num=		
GeoTracker Data:	Not Reported		

D12
SSE
1/4 - 1/2 Mile
Higher

CA WELLS CADWR0000013515

Well ID:	14S03W07L001S	Well Type:	UNK
Source:	Department of Water Resources		
Other Name:	14S03W07L001S	GAMA PFAS Testing:	Not Reported
Groundwater Quality Data:	https://gamagroundwater.waterboards.ca.gov/gama/gamamap/public/GamaDataDisplay.asp?dataset=DWR&samp_date=&global_id=&assigned_name=14S03W07L001S&store_num=		
GeoTracker Data:	Not Reported		

GEOCHECK® - PHYSICAL SETTING SOURCE MAP FINDINGS

Map ID
Direction
Distance
Elevation

Database EDR ID Number

E13
SSW
1/4 - 1/2 Mile
Higher

CA WELLS CADWR0000016365

Well ID:	14S03W07M001S	Well Type:	UNK
Source:	Department of Water Resources		
Other Name:	14S03W07M001S	GAMA PFAS Testing:	Not Reported
Groundwater Quality Data:	https://gamagroundwater.waterboards.ca.gov/gama/gamamap/public/GamaDataDisplay.asp?dataset=DWR&samp_date=&global_id=&assigned_name=14S03W07M001S&store_num=		
GeoTracker Data:	Not Reported		

E14
SSW
1/4 - 1/2 Mile
Higher

CA WELLS CADWR0000029573

Well ID:	14S03W07M003S	Well Type:	UNK
Source:	Department of Water Resources		
Other Name:	14S03W07M003S	GAMA PFAS Testing:	Not Reported
Groundwater Quality Data:	https://gamagroundwater.waterboards.ca.gov/gama/gamamap/public/GamaDataDisplay.asp?dataset=DWR&samp_date=&global_id=&assigned_name=14S03W07M003S&store_num=		
GeoTracker Data:	Not Reported		

15
West
1/4 - 1/2 Mile
Lower

CA WELLS CADWR0000036572

Well ID:	14S04W12H001S	Well Type:	UNK
Source:	Department of Water Resources		
Other Name:	14S04W12H001S	GAMA PFAS Testing:	Not Reported
Groundwater Quality Data:	https://gamagroundwater.waterboards.ca.gov/gama/gamamap/public/GamaDataDisplay.asp?dataset=DWR&samp_date=&global_id=&assigned_name=14S04W12H001S&store_num=		
GeoTracker Data:	Not Reported		

F16
NNE
1/4 - 1/2 Mile
Lower

CA WELLS CADWR0000036349

Well ID:	14S03W06P001S	Well Type:	UNK
Source:	Department of Water Resources		
Other Name:	14S03W06P001S	GAMA PFAS Testing:	Not Reported
Groundwater Quality Data:	https://gamagroundwater.waterboards.ca.gov/gama/gamamap/public/GamaDataDisplay.asp?dataset=DWR&samp_date=&global_id=&assigned_name=14S03W06P001S&store_num=		
GeoTracker Data:	Not Reported		

GEOCHECK® - PHYSICAL SETTING SOURCE MAP FINDINGS

Map ID
Direction
Distance
Elevation

Database EDR ID Number

F17
NNE
1/4 - 1/2 Mile
Lower

CA WELLS CADWR0000017369

Well ID:	14S03W06P002S	Well Type:	UNK
Source:	Department of Water Resources		
Other Name:	14S03W06P002S	GAMA PFAS Testing:	Not Reported
Groundwater Quality Data:	https://gamagroundwater.waterboards.ca.gov/gama/gamamap/public/GamaDataDisplay.asp?dataset=DWR&samp_date=&global_id=&assigned_name=14S03W06P002S&store_num=		
GeoTracker Data:	Not Reported		

18
SE
1/4 - 1/2 Mile
Higher

CA WELLS CADWR0000014104

Well ID:	14S03W07K001S	Well Type:	UNK
Source:	Department of Water Resources		
Other Name:	14S03W07K001S	GAMA PFAS Testing:	Not Reported
Groundwater Quality Data:	https://gamagroundwater.waterboards.ca.gov/gama/gamamap/public/GamaDataDisplay.asp?dataset=DWR&samp_date=&global_id=&assigned_name=14S03W07K001S&store_num=		
GeoTracker Data:	Not Reported		

G19
ESE
1/2 - 1 Mile
Higher

FED USGS USGS40000130119

Organization ID:	USGS-CA		
Organization Name:	USGS California Water Science Center		
Monitor Location:	014S003W07K003S	Type:	Well
Description:	Not Reported	HUC:	18070304
Drainage Area:	Not Reported	Drainage Area Units:	Not Reported
Contrib Drainage Area:	Not Reported	Contrib Drainage Area Unts:	Not Reported
Aquifer:	California Coastal Basin aquifers		
Formation Type:	Not Reported	Aquifer Type:	Not Reported
Construction Date:	Not Reported	Well Depth:	Not Reported
Well Depth Units:	Not Reported	Well Hole Depth:	Not Reported
Well Hole Depth Units:	Not Reported		

G20
ESE
1/2 - 1 Mile
Higher

CA WELLS CAUSGSN00009677

Well ID:	USGS-325808117134001	Well Type:	UNK
Source:	United States Geological Survey		
Other Name:	USGS-325808117134001	GAMA PFAS Testing:	Not Reported
Groundwater Quality Data:	https://gamagroundwater.waterboards.ca.gov/gama/gamamap/public/GamaDataDisplay.asp?dataset=USGSNEW&samp_date=&global_id=&assigned_name=USGS-325808117134001&store_num=		
GeoTracker Data:	Not Reported		

GEOCHECK® - PHYSICAL SETTING SOURCE MAP FINDINGS

Map ID
Direction
Distance
Elevation

Database EDR ID Number

H21
South
1/2 - 1 Mile
Higher

CA WELLS CADWR0000007525

Well ID: 14S03W07P001S Well Type: UNK
 Source: Department of Water Resources
 Other Name: 14S03W07P001S GAMA PFAS Testing: Not Reported
 Groundwater Quality Data: https://gamagroundwater.waterboards.ca.gov/gama/gamamap/public/GamaDataDisplay.asp?dataset=DWR&samp_date=&global_id=&assigned_name=14S03W07P001S&store_num=
 GeoTracker Data: Not Reported

H22
South
1/2 - 1 Mile
Higher

CA WELLS CADWR0000030809

Well ID: 14S03W07P006S Well Type: UNK
 Source: Department of Water Resources
 Other Name: 14S03W07P006S GAMA PFAS Testing: Not Reported
 Groundwater Quality Data: https://gamagroundwater.waterboards.ca.gov/gama/gamamap/public/GamaDataDisplay.asp?dataset=DWR&samp_date=&global_id=&assigned_name=14S03W07P006S&store_num=
 GeoTracker Data: Not Reported

H23
South
1/2 - 1 Mile
Higher

CA WELLS CADWR0000024294

Well ID: 14S03W07P004S Well Type: UNK
 Source: Department of Water Resources
 Other Name: 14S03W07P004S GAMA PFAS Testing: Not Reported
 Groundwater Quality Data: https://gamagroundwater.waterboards.ca.gov/gama/gamamap/public/GamaDataDisplay.asp?dataset=DWR&samp_date=&global_id=&assigned_name=14S03W07P004S&store_num=
 GeoTracker Data: Not Reported

I24
NW
1/2 - 1 Mile
Lower

CA WELLS CADWR0000027400

Well ID: 14S04W01R003S Well Type: UNK
 Source: Department of Water Resources
 Other Name: 14S04W01R003S GAMA PFAS Testing: Not Reported
 Groundwater Quality Data: https://gamagroundwater.waterboards.ca.gov/gama/gamamap/public/GamaDataDisplay.asp?dataset=DWR&samp_date=&global_id=&assigned_name=14S04W01R003S&store_num=
 GeoTracker Data: Not Reported

GEOCHECK® - PHYSICAL SETTING SOURCE MAP FINDINGS

Map ID
Direction
Distance
Elevation

Database EDR ID Number

I25
NW
1/2 - 1 Mile
Lower

CA WELLS CADWR0000029453

Well ID:	14S04W01R004S	Well Type:	UNK
Source:	Department of Water Resources		
Other Name:	14S04W01R004S	GAMA PFAS Testing:	Not Reported
Groundwater Quality Data:	https://gamagroundwater.waterboards.ca.gov/gama/gamamap/public/GamaDataDisplay.asp?dataset=DWR&samp_date=&global_id=&assigned_name=14S04W01R004S&store_num=		
GeoTracker Data:	Not Reported		

I26
NW
1/2 - 1 Mile
Lower

CA WELLS CADWR0000007858

Well ID:	14S04W01R001S	Well Type:	UNK
Source:	Department of Water Resources		
Other Name:	14S04W01R001S	GAMA PFAS Testing:	Not Reported
Groundwater Quality Data:	https://gamagroundwater.waterboards.ca.gov/gama/gamamap/public/GamaDataDisplay.asp?dataset=DWR&samp_date=&global_id=&assigned_name=14S04W01R001S&store_num=		
GeoTracker Data:	Not Reported		

I27
NW
1/2 - 1 Mile
Lower

CA WELLS CADWR0000012859

Well ID:	14S04W01R002S	Well Type:	UNK
Source:	Department of Water Resources		
Other Name:	14S04W01R002S	GAMA PFAS Testing:	Not Reported
Groundwater Quality Data:	https://gamagroundwater.waterboards.ca.gov/gama/gamamap/public/GamaDataDisplay.asp?dataset=DWR&samp_date=&global_id=&assigned_name=14S04W01R002S&store_num=		
GeoTracker Data:	Not Reported		

J28
ESE
1/2 - 1 Mile
Higher

FED USGS USGS40000130115

Organization ID:	USGS-CA		
Organization Name:	USGS California Water Science Center		
Monitor Location:	014S003W07K001S	Type:	Well
Description:	Not Reported	HUC:	18070304
Drainage Area:	Not Reported	Drainage Area Units:	Not Reported
Contrib Drainage Area:	Not Reported	Contrib Drainage Area Unts:	Not Reported
Aquifer:	California Coastal Basin aquifers		
Formation Type:	Not Reported	Aquifer Type:	Not Reported
Construction Date:	Not Reported	Well Depth:	Not Reported
Well Depth Units:	Not Reported	Well Hole Depth:	Not Reported
Well Hole Depth Units:	Not Reported		

GEOCHECK® - PHYSICAL SETTING SOURCE MAP FINDINGS

Map ID
Direction
Distance
Elevation

Database EDR ID Number

J29
ESE
1/2 - 1 Mile
Higher

CA WELLS CAUSGSN00001451

Well ID:	USGS-325807117133301	Well Type:	UNK
Source:	United States Geological Survey		
Other Name:	USGS-325807117133301	GAMA PFAS Testing:	Not Reported
Groundwater Quality Data:	https://gamagroundwater.waterboards.ca.gov/gama/gamamap/public/GamaDataDisplay.asp?dataset=USGSNEW&samp_date=&global_id=&assigned_name=USGS-325807117133301&store_num=		
GeoTracker Data:	Not Reported		

30
WNW
1/2 - 1 Mile
Lower

CA WELLS CADWR0000036651

Well ID:	14S04W12B001S	Well Type:	UNK
Source:	Department of Water Resources		
Other Name:	14S04W12B001S	GAMA PFAS Testing:	Not Reported
Groundwater Quality Data:	https://gamagroundwater.waterboards.ca.gov/gama/gamamap/public/GamaDataDisplay.asp?dataset=DWR&samp_date=&global_id=&assigned_name=14S04W12B001S&store_num=		
GeoTracker Data:	Not Reported		

31
ESE
1/2 - 1 Mile
Higher

CA WELLS CADWR0000021370

Well ID:	14S03W07J001S	Well Type:	UNK
Source:	Department of Water Resources		
Other Name:	14S03W07J001S	GAMA PFAS Testing:	Not Reported
Groundwater Quality Data:	https://gamagroundwater.waterboards.ca.gov/gama/gamamap/public/GamaDataDisplay.asp?dataset=DWR&samp_date=&global_id=&assigned_name=14S03W07J001S&store_num=		
GeoTracker Data:	Not Reported		

K32
ENE
1/2 - 1 Mile
Lower

CA WELLS CAUSGSN00006546

Well ID:	USGS-325831117133301	Well Type:	UNK
Source:	United States Geological Survey		
Other Name:	USGS-325831117133301	GAMA PFAS Testing:	Not Reported
Groundwater Quality Data:	https://gamagroundwater.waterboards.ca.gov/gama/gamamap/public/GamaDataDisplay.asp?dataset=USGSNEW&samp_date=&global_id=&assigned_name=USGS-325831117133301&store_num=		
GeoTracker Data:	Not Reported		

GEOCHECK® - PHYSICAL SETTING SOURCE MAP FINDINGS

Map ID
Direction
Distance
Elevation

Database EDR ID Number

K33
ENE
1/2 - 1 Mile
Lower

FED USGS USGS40000130162

Organization ID:	USGS-CA		
Organization Name:	USGS California Water Science Center		
Monitor Location:	014S003W07B001S	Type:	Well
Description:	Not Reported	HUC:	18070304
Drainage Area:	Not Reported	Drainage Area Units:	Not Reported
Contrib Drainage Area:	Not Reported	Contrib Drainage Area Unts:	Not Reported
Aquifer:	California Coastal Basin aquifers		
Formation Type:	Not Reported	Aquifer Type:	Not Reported
Construction Date:	Not Reported	Well Depth:	Not Reported
Well Depth Units:	Not Reported	Well Hole Depth:	Not Reported
Well Hole Depth Units:	Not Reported		

34
NW
1/2 - 1 Mile
Lower

CA WELLS CADWR0000000848

Well ID:	14S04W01Q001S	Well Type:	UNK
Source:	Department of Water Resources		
Other Name:	14S04W01Q001S	GAMA PFAS Testing:	Not Reported
Groundwater Quality Data:	https://gamagroundwater.waterboards.ca.gov/gama/gamamap/public/GamaDataDisplay.asp?dataset=DWR&samp_date=&global_id=&assigned_name=14S04W01Q001S&store_num=		
GeoTracker Data:	Not Reported		

L35
NNE
1/2 - 1 Mile
Lower

CA WELLS CADWR8000000787

State Well #:	14S03W06P004S	Station ID:	15580
Well Name:	Not Reported	Well Use:	Unknown
Well Type:	Unknown	Well Depth:	0
Basin Name:	Not Reported	Well Completion Rpt #:	Not Reported

L36
NNE
1/2 - 1 Mile
Lower

FED USGS USGS40000130178

Organization ID:	USGS-CA		
Organization Name:	USGS California Water Science Center		
Monitor Location:	014S003W06P004S	Type:	Well
Description:	Not Reported	HUC:	18070304
Drainage Area:	Not Reported	Drainage Area Units:	Not Reported
Contrib Drainage Area:	Not Reported	Contrib Drainage Area Unts:	Not Reported
Aquifer:	California Coastal Basin aquifers		
Formation Type:	Not Reported	Aquifer Type:	Not Reported
Construction Date:	Not Reported	Well Depth:	36.6
Well Depth Units:	ft	Well Hole Depth:	Not Reported

GEOCHECK® - PHYSICAL SETTING SOURCE MAP FINDINGS

Well Hole Depth Units: Not Reported

Ground water levels, Number of Measurements: 8 Level reading date: 1983-12-02
 Feet below surface: Not Reported Feet to sea level: Not Reported
 Note: The well was destroyed (no water level is recorded).

Level reading date: 1983-03-11 Feet below surface: 0.80
 Feet to sea level: Not Reported Note: Not Reported

Level reading date: 1982-05-12 Feet below surface: 1.89
 Feet to sea level: Not Reported Note: Not Reported

Level reading date: 1981-08-25 Feet below surface: 3.94
 Feet to sea level: Not Reported Note: Not Reported

Level reading date: 1981-01-29 Feet below surface: 1.01
 Feet to sea level: Not Reported Note: Not Reported

Level reading date: 1980-07-14 Feet below surface: 1.51
 Feet to sea level: Not Reported Note: Not Reported

Level reading date: 1979-12-19 Feet below surface: 4.40
 Feet to sea level: Not Reported Note: Not Reported

Level reading date: 1978-12-06 Feet below surface: 5.08
 Feet to sea level: Not Reported Note: Not Reported

**M37
 NW
 1/2 - 1 Mile
 Lower**

CA WELLS CAEDF0000098038

Well ID: T0607301651-MW-6 Well Type: MONITORING
 Source: EDF Other Name: MW-6
 GAMA PFAS Testing: Not Reported
 Groundwater Quality Data: https://gamagroundwater.waterboards.ca.gov/gama/gamamap/public/GamaDataDisplay.asp?dataset=EDF&samp_date=&global_id=T0607301651&assigned_name=MW-6&store_num=
 GeoTracker Data: https://geotracker.waterboards.ca.gov/profile_report.asp?cmd=MWEDFResults&global_id=T0607301651&assigned_name=MW-6

**M38
 NW
 1/2 - 1 Mile
 Lower**

CA WELLS CAEDF0000010507

Well ID: T0607301651-MW-4 Well Type: MONITORING
 Source: EDF Other Name: MW-4
 GAMA PFAS Testing: Not Reported
 Groundwater Quality Data: https://gamagroundwater.waterboards.ca.gov/gama/gamamap/public/GamaDataDisplay.asp?dataset=EDF&samp_date=&global_id=T0607301651&assigned_name=MW-4&store_num=
 GeoTracker Data: https://geotracker.waterboards.ca.gov/profile_report.asp?cmd=MWEDFResults&global_id=T0607301651&assigned_name=MW-4

GEOCHECK® - PHYSICAL SETTING SOURCE MAP FINDINGS

Map ID
Direction
Distance
Elevation

Database EDR ID Number

39
WSW
1/2 - 1 Mile
Lower

CA WELLS CADWR0000033130

Well ID: 14S04W12L001S Well Type: UNK
 Source: Department of Water Resources
 Other Name: 14S04W12L001S GAMA PFAS Testing: Not Reported
 Groundwater Quality Data: https://gamagroundwater.waterboards.ca.gov/gama/gamamap/public/GamaDataDisplay.asp?dataset=DWR&samp_date=&global_id=&assigned_name=14S04W12L001S&store_num=
 GeoTracker Data: Not Reported

M40
NW
1/2 - 1 Mile
Lower

CA WELLS CAEDF0000088390

Well ID: T0607301651-MW-5 Well Type: MONITORING
 Source: EDF Other Name: MW-5
 GAMA PFAS Testing: Not Reported
 Groundwater Quality Data: https://gamagroundwater.waterboards.ca.gov/gama/gamamap/public/GamaDataDisplay.asp?dataset=EDF&samp_date=&global_id=T0607301651&assigned_name=MW-5&store_num=
 GeoTracker Data: https://geotracker.waterboards.ca.gov/profile_report.asp?cmd=MWEDFResults&global_id=T0607301651&assigned_name=MW-5

M41
NW
1/2 - 1 Mile
Lower

CA WELLS CAEDF0000076233

Well ID: T0607301651-MW-2 Well Type: MONITORING
 Source: EDF Other Name: MW-2
 GAMA PFAS Testing: Not Reported
 Groundwater Quality Data: https://gamagroundwater.waterboards.ca.gov/gama/gamamap/public/GamaDataDisplay.asp?dataset=EDF&samp_date=&global_id=T0607301651&assigned_name=MW-2&store_num=
 GeoTracker Data: https://geotracker.waterboards.ca.gov/profile_report.asp?cmd=MWEDFResults&global_id=T0607301651&assigned_name=MW-2

M42
NW
1/2 - 1 Mile
Lower

CA WELLS CAEDF0000137660

Well ID: T0607301651-MW-7 Well Type: MONITORING
 Source: EDF Other Name: MW-7
 GAMA PFAS Testing: Not Reported
 Groundwater Quality Data: https://gamagroundwater.waterboards.ca.gov/gama/gamamap/public/GamaDataDisplay.asp?dataset=EDF&samp_date=&global_id=T0607301651&assigned_name=MW-7&store_num=
 GeoTracker Data: https://geotracker.waterboards.ca.gov/profile_report.asp?cmd=MWEDFResults&global_id=T0607301651&assigned_name=MW-7

GEOCHECK® - PHYSICAL SETTING SOURCE MAP FINDINGS

Map ID
Direction
Distance
Elevation

Database EDR ID Number

M43
NW
1/2 - 1 Mile
Lower

CA WELLS CAEDF0000074514

Well ID:	T0607301651-MW-8	Well Type:	MONITORING
Source:	EDF	Other Name:	MW-8
GAMA PFAS Testing:	Not Reported		
Groundwater Quality Data:	https://gamagroundwater.waterboards.ca.gov/gama/gamamap/public/GamaDataDisplay.asp?dataset=EDF&samp_date=&global_id=T0607301651&assigned_name=MW-8&store_num=		
GeoTracker Data:	https://geotracker.waterboards.ca.gov/profile_report.asp?cmd=MWEDFResults&global_id=T0607301651&assigned_name=MW-8		

N44
NW
1/2 - 1 Mile
Lower

CA WELLS CADWR0000017505

Well ID:	14S04W01K001S	Well Type:	UNK
Source:	Department of Water Resources		
Other Name:	14S04W01K001S	GAMA PFAS Testing:	Not Reported
Groundwater Quality Data:	https://gamagroundwater.waterboards.ca.gov/gama/gamamap/public/GamaDataDisplay.asp?dataset=DWR&samp_date=&global_id=&assigned_name=14S04W01K001S&store_num=		
GeoTracker Data:	Not Reported		

O45
ESE
1/2 - 1 Mile
Higher

CA WELLS CADWR0000026006

Well ID:	14S03W08M001S	Well Type:	UNK
Source:	Department of Water Resources		
Other Name:	14S03W08M001S	GAMA PFAS Testing:	Not Reported
Groundwater Quality Data:	https://gamagroundwater.waterboards.ca.gov/gama/gamamap/public/GamaDataDisplay.asp?dataset=DWR&samp_date=&global_id=&assigned_name=14S03W08M001S&store_num=		
GeoTracker Data:	Not Reported		

O46
ESE
1/2 - 1 Mile
Higher

CA WELLS CADWR0000016188

Well ID:	14S03W08M002S	Well Type:	UNK
Source:	Department of Water Resources		
Other Name:	14S03W08M002S	GAMA PFAS Testing:	Not Reported
Groundwater Quality Data:	https://gamagroundwater.waterboards.ca.gov/gama/gamamap/public/GamaDataDisplay.asp?dataset=DWR&samp_date=&global_id=&assigned_name=14S03W08M002S&store_num=		
GeoTracker Data:	Not Reported		

GEOCHECK® - PHYSICAL SETTING SOURCE MAP FINDINGS

Map ID
Direction
Distance
Elevation

Database EDR ID Number

P47
NW
1/2 - 1 Mile
Lower

CA WELLS CAEDF0000070785

Well ID: T0607301651-MW-11 Well Type: MONITORING
 Source: EDF Other Name: MW-11
 GAMA PFAS Testing: Not Reported
 Groundwater Quality Data: https://gamagroundwater.waterboards.ca.gov/gama/gamamap/public/GamaDataDisplay.asp?dataset=EDF&samp_date=&global_id=T0607301651&assigned_name=MW-11&store_num=
 GeoTracker Data: https://geotracker.waterboards.ca.gov/profile_report.asp?cmd=MWEDFResults&global_id=T0607301651&assigned_name=MW-11

N48
NW
1/2 - 1 Mile
Higher

AQUIFLOW 38300

Site ID: Not Reported
 Groundwater Flow: WSW
 Shallow Water Depth: Not Reported
 Deep Water Depth: Not Reported
 Average Water Depth: 20
 Date: 10/24/1994

P49
NW
1/2 - 1 Mile
Lower

CA WELLS CAEDF0000041415

Well ID: T0607301651-MW-10 Well Type: MONITORING
 Source: EDF Other Name: MW-10
 GAMA PFAS Testing: Not Reported
 Groundwater Quality Data: https://gamagroundwater.waterboards.ca.gov/gama/gamamap/public/GamaDataDisplay.asp?dataset=EDF&samp_date=&global_id=T0607301651&assigned_name=MW-10&store_num=
 GeoTracker Data: https://geotracker.waterboards.ca.gov/profile_report.asp?cmd=MWEDFResults&global_id=T0607301651&assigned_name=MW-10

M50
NW
1/2 - 1 Mile
Lower

CA WELLS CAEDF0000011179

Well ID: T0607301651-MW-9 Well Type: MONITORING
 Source: EDF Other Name: MW-9
 GAMA PFAS Testing: Not Reported
 Groundwater Quality Data: https://gamagroundwater.waterboards.ca.gov/gama/gamamap/public/GamaDataDisplay.asp?dataset=EDF&samp_date=&global_id=T0607301651&assigned_name=MW-9&store_num=
 GeoTracker Data: https://geotracker.waterboards.ca.gov/profile_report.asp?cmd=MWEDFResults&global_id=T0607301651&assigned_name=MW-9

Q51
WNW
1/2 - 1 Mile
Lower

CA WELLS CADWR0000021895

Well ID: 14S04W01P001S Well Type: UNK
 Source: Department of Water Resources

GEOCHECK® - PHYSICAL SETTING SOURCE MAP FINDINGS

Other Name:	14S04W01P001S	GAMA PFAS Testing:	Not Reported
Groundwater Quality Data:	https://gamagroundwater.waterboards.ca.gov/gama/gamamap/public/GamaDataDisplay.asp?dataset=DWR&samp_date=&global_id=&assigned_name=14S04W01P001S&store_num=		
GeoTracker Data:	Not Reported		

**Q52
WNW
1/2 - 1 Mile
Lower**

CA WELLS CADWR0000004098

Well ID:	14S04W01P002S	Well Type:	UNK
Source:	Department of Water Resources		
Other Name:	14S04W01P002S	GAMA PFAS Testing:	Not Reported
Groundwater Quality Data:	https://gamagroundwater.waterboards.ca.gov/gama/gamamap/public/GamaDataDisplay.asp?dataset=DWR&samp_date=&global_id=&assigned_name=14S04W01P002S&store_num=		
GeoTracker Data:	Not Reported		

**1G
NW
1/2 - 1 Mile
Lower**

AQUIFLOW 38300

Site ID:	Not Reported
Groundwater Flow:	WSW
Shallow Water Depth:	Not Reported
Deep Water Depth:	Not Reported
Average Water Depth:	20
Date:	10/24/1994

GEOCHECK® - PHYSICAL SETTING SOURCE MAP FINDINGS RADON

AREA RADON INFORMATION

State Database: CA Radon

Radon Test Results

Zipcode	Num Tests	> 4 pCi/L
92130	32	0

Federal EPA Radon Zone for SAN DIEGO County: 3

- Note: Zone 1 indoor average level > 4 pCi/L.
 : Zone 2 indoor average level >= 2 pCi/L and <= 4 pCi/L.
 : Zone 3 indoor average level < 2 pCi/L.

Federal Area Radon Information for Zip Code: 92130

Number of sites tested: 1

Area	Average Activity	% <4 pCi/L	% 4-20 pCi/L	% >20 pCi/L
Living Area - 1st Floor	0.600 pCi/L	100%	0%	0%
Living Area - 2nd Floor	Not Reported	Not Reported	Not Reported	Not Reported
Basement	Not Reported	Not Reported	Not Reported	Not Reported

PHYSICAL SETTING SOURCE RECORDS SEARCHED

TOPOGRAPHIC INFORMATION

USGS 7.5' Digital Elevation Model (DEM)

Source: United States Geologic Survey

EDR acquired the USGS 7.5' Digital Elevation Model in 2002 and updated it in 2006. The 7.5 minute DEM corresponds to the USGS 1:24,000- and 1:25,000-scale topographic quadrangle maps. The DEM provides elevation data with consistent elevation units and projection.

Current USGS 7.5 Minute Topographic Map

Source: U.S. Geological Survey

HYDROLOGIC INFORMATION

Flood Zone Data: This data was obtained from the Federal Emergency Management Agency (FEMA). It depicts 100-year and 500-year flood zones as defined by FEMA. It includes the National Flood Hazard Layer (NFHL) which incorporates Flood Insurance Rate Map (FIRM) data and Q3 data from FEMA in areas not covered by NFHL.

Source: FEMA

Telephone: 877-336-2627

Date of Government Version: 2003, 2015

NWI: National Wetlands Inventory. This data, available in select counties across the country, was obtained by EDR in 2002, 2005 and 2010 from the U.S. Fish and Wildlife Service.

State Wetlands Data: Wetland Inventory

Source: Department of Fish and Wildlife

Telephone: 916-445-0411

HYDROGEOLOGIC INFORMATION

AQUIFLOW^R Information System

Source: EDR proprietary database of groundwater flow information

EDR has developed the AQUIFLOW Information System (AIS) to provide data on the general direction of groundwater flow at specific points. EDR has reviewed reports submitted to regulatory authorities at select sites and has extracted the date of the report, hydrogeologically determined groundwater flow direction and depth to water table information.

GEOLOGIC INFORMATION

Geologic Age and Rock Stratigraphic Unit

Source: P.G. Schruben, R.E. Arndt and W.J. Bawiec, Geology of the Conterminous U.S. at 1:2,500,000 Scale - A digital representation of the 1974 P.B. King and H.M. Beikman Map, USGS Digital Data Series DDS - 11 (1994).

STATSGO: State Soil Geographic Database

Source: Department of Agriculture, Natural Resources Conservation Service (NRCS)

The U.S. Department of Agriculture's (USDA) Natural Resources Conservation Service (NRCS) leads the national Conservation Soil Survey (NCSS) and is responsible for collecting, storing, maintaining and distributing soil survey information for privately owned lands in the United States. A soil map in a soil survey is a representation of soil patterns in a landscape. Soil maps for STATSGO are compiled by generalizing more detailed (SSURGO) soil survey maps.

SSURGO: Soil Survey Geographic Database

Source: Department of Agriculture, Natural Resources Conservation Service (NRCS)

Telephone: 800-672-5559

SSURGO is the most detailed level of mapping done by the Natural Resources Conservation Service, mapping scales generally range from 1:12,000 to 1:63,360. Field mapping methods using national standards are used to construct the soil maps in the Soil Survey Geographic (SSURGO) database. SSURGO digitizing duplicates the original soil survey maps. This level of mapping is designed for use by landowners, townships and county natural resource planning and management.

PHYSICAL SETTING SOURCE RECORDS SEARCHED

LOCAL / REGIONAL WATER AGENCY RECORDS

FEDERAL WATER WELLS

PWS: Public Water Systems

Source: EPA/Office of Drinking Water

Telephone: 202-564-3750

Public Water System data from the Federal Reporting Data System. A PWS is any water system which provides water to at least 25 people for at least 60 days annually. PWSs provide water from wells, rivers and other sources.

PWS ENF: Public Water Systems Violation and Enforcement Data

Source: EPA/Office of Drinking Water

Telephone: 202-564-3750

Violation and Enforcement data for Public Water Systems from the Safe Drinking Water Information System (SDWIS) after August 1995. Prior to August 1995, the data came from the Federal Reporting Data System (FRDS).

USGS Water Wells: USGS National Water Inventory System (NWIS)

This database contains descriptive information on sites where the USGS collects or has collected data on surface water and/or groundwater. The groundwater data includes information on wells, springs, and other sources of groundwater.

OTHER STATE DATABASE INFORMATION

Groundwater Ambient Monitoring & Assessment Program

State Water Resources Control Board

Telephone: 916-341-5577

The GAMA Program is California's comprehensive groundwater quality monitoring program. GAMA collects data by testing the untreated, raw water in different types of wells for naturally-occurring and man-made chemicals. The GAMA data includes Domestic, Monitoring and Municipal well types from the following sources, Department of Water Resources, Department of Health Services, EDF, Agricultural Lands, Lawrence Livermore National Laboratory, Department of Pesticide Regulation, United States Geological Survey, Groundwater Ambient Monitoring and Assessment Program and Local Groundwater Projects.

Water Well Database

Source: Department of Water Resources

Telephone: 916-651-9648

California Drinking Water Quality Database

Source: Department of Public Health

Telephone: 916-324-2319

The database includes all drinking water compliance and special studies monitoring for the state of California since 1984. It consists of over 3,200,000 individual analyses along with well and water system information.

California Oil and Gas Well Locations

Source: Dept of Conservation, Geologic Energy Management Division

Telephone: 916-323-1779

Oil and Gas well locations in the state.

California Earthquake Fault Lines

Source: California Division of Mines and Geology

The fault lines displayed on EDR's Topographic map are digitized quaternary fault lines prepared in 1975 by the United State Geological Survey. Additional information (also from 1975) regarding activity at specific fault lines comes from California's Preliminary Fault Activity Map prepared by the California Division of Mines and Geology.

RADON

State Database: CA Radon

Source: Department of Public Health

Telephone: 916-210-8558

Radon Database for California

PHYSICAL SETTING SOURCE RECORDS SEARCHED

Area Radon Information

Source: USGS

Telephone: 703-356-4020

The National Radon Database has been developed by the U.S. Environmental Protection Agency (USEPA) and is a compilation of the EPA/State Residential Radon Survey and the National Residential Radon Survey. The study covers the years 1986 - 1992. Where necessary data has been supplemented by information collected at private sources such as universities and research institutions.

EPA Radon Zones

Source: EPA

Telephone: 703-356-4020

Sections 307 & 309 of IRRA directed EPA to list and identify areas of U.S. with the potential for elevated indoor radon levels.

OTHER

Airport Landing Facilities: Private and public use landing facilities

Source: Federal Aviation Administration, 800-457-6656

Epicenters: World earthquake epicenters, Richter 5 or greater

Source: Department of Commerce, National Oceanic and Atmospheric Administration

California Earthquake Fault Lines: The fault lines displayed on EDR's Topographic map are digitized quaternary fault lines, prepared in 1975 by the United State Geological Survey. Additional information (also from 1975) regarding activity at specific fault lines comes from California's Preliminary Fault Activity Map prepared by the California Division of Mines and Geology.

STREET AND ADDRESS INFORMATION

© 2015 TomTom North America, Inc. All rights reserved. This material is proprietary and the subject of copyright protection and other intellectual property rights owned by or licensed to Tele Atlas North America, Inc. The use of this material is subject to the terms of a license agreement. You will be held liable for any unauthorized copying or disclosure of this material.

Appendix C

Site Representative Interview

PROPERTY BACKGROUND INFORMATION QUESTIONNAIRE FOR
PROPERTY OWNER/OCCUPANT/REPRESENTATIVE

The ASTM Standard (E 1527-13, Section 10) for Phase I Environmental Site Assessments requires interviews with past and present owners and occupants of the property in order to obtain information on the history and uses of the property. Please answer the questions below to the best of your knowledge. Please provide additional information for all YES answers.

1. Current Property Uses and Buildings:

How long have you owned or occupied the property?

Describe the current uses of the property.

How long has the property been used for these purposes?

Describe any buildings on the property and indicate the years they were constructed.

PROPERTY BACKGROUND INFORMATION QUESTIONNAIRE FOR
PROPERTY OWNER/OCCUPANT/REPRESENTATIVE

2. Past Uses: Describe the past use(s) of the property and indicate the time period for each use, if known.

3. Previous Owners/Operators: Please identify previous owners and operators and provide their contact information (if available).

4. Industrial Uses: Please indicate whether the property or adjoining properties have been used for the following industrial uses. **Adjoining properties** include properties that are across the street from yours.

Industrial Use	Yes (Property)	Yes (Adjoining Property)	No
Gasoline Station	<input type="checkbox"/>	<input type="checkbox"/>	<input type="checkbox"/>
Printing Facility	<input type="checkbox"/>	<input type="checkbox"/>	<input type="checkbox"/>
Metal Plating Manufacturing	<input type="checkbox"/>	<input type="checkbox"/>	<input type="checkbox"/>
Landfill	<input type="checkbox"/>	<input type="checkbox"/>	<input type="checkbox"/>
Auto Repair/Service Facility	<input type="checkbox"/>	<input type="checkbox"/>	<input type="checkbox"/>
Dry Cleaners	<input type="checkbox"/>	<input type="checkbox"/>	<input type="checkbox"/>
Junkyard/Auto Dismantling	<input type="checkbox"/>	<input type="checkbox"/>	<input type="checkbox"/>
Waste Treatment	<input type="checkbox"/>	<input type="checkbox"/>	<input type="checkbox"/>
Other Industrial Use (please describe below):	<input type="checkbox"/>	<input type="checkbox"/>	<input type="checkbox"/>

PROPERTY BACKGROUND INFORMATION QUESTIONNAIRE FOR
PROPERTY OWNER/OCCUPANT/REPRESENTATIVE

5. Dump/Burn Areas: Have any hazardous substances, petroleum products, unidentified waste materials, tires, automotive or industrial batteries, or other waste materials been dumped above ground, buried, or burned on the property?

Yes No Unknown

If yes, please describe:

6. Hazardous Substances Storage: Have any of the following items been stored on the property in containers *greater than 5 gallons*? If yes, please describe.

Substance	Yes	No	Substance and Container Size (e.g., waste oil in 55-gallon drum)
Paint	<input type="checkbox"/>	<input type="checkbox"/>	
Chemicals	<input type="checkbox"/>	<input type="checkbox"/>	
Solvents	<input type="checkbox"/>	<input type="checkbox"/>	
Pesticides	<input type="checkbox"/>	<input type="checkbox"/>	
Fuel	<input type="checkbox"/>	<input type="checkbox"/>	
Oil	<input type="checkbox"/>	<input type="checkbox"/>	
Other (please identify):	<input type="checkbox"/>	<input type="checkbox"/>	

7. Hazardous Substances Spills: Have there been spills of the substances in Question 6?

Yes No Unknown

If yes, please describe:

8. Pipelines: Have hazardous substances or petroleum products been transferred across the property in pipelines, either above or below ground?

Yes No Unknown

If yes, please provide the type of hazardous substance:

Have any spills occurred?

Yes No Unknown

If yes, please describe:

9. Fill Dirt: Has fill dirt been brought onto the property from an off-site source?

Yes No Unknown

If yes, what was the source of fill dirt?

If yes, was/is there evidence that the fill dirt in may be contaminated?

Yes No Unknown

If yes, please provide soil sampling data, if available, or describe other evidence:

10. Pits, Ponds, and Lagoons: Are there currently any pits, ponds, or lagoons on the property?

Yes No Unknown

If yes, please describe:

Have any pits, ponds, or lagoons previously existed on the property?

Yes No Unknown

If yes, please describe:

11. Stained Soil: Are there currently any areas on the property with stained soil?

Yes No Unknown

If yes, please describe where, the size of stain, if there were odors, etc.:

Has stained soil previously existed on the property?

Yes No Unknown

If yes, please describe where, size of stain, if there were odors, etc.:

12. Storage Tanks: Do underground or aboveground storage tanks exist or have they existed previously on the property?

Yes No Unknown

If yes, please provide details below. If tanks previously existed on the property, please describe how they were closed (e.g., removed, abandoned in place).

Tank Size	Year Installed	Contents	Closure Method (if applicable)	Year Closed (if applicable)

13. Fill Pipes/Vent Pipes/Access Ways: Do fill pipes, vent pipes, or access ways indicating the presence of underground storage tanks currently exist on the property?

Yes No Unknown

Have fill pipes or vent pipes, which may indicate the presence of an underground storage tank, been removed from the property?

Yes No Unknown

14. Floor Drains: Are floor drains stained with anything other than water or do they emit foul odors on the property?

Yes No Unknown

15. Private Well/Non-Public Water Source: Is the property served by a private well or other non-public water source?

Yes No Unknown

If yes, please describe source

PROPERTY BACKGROUND INFORMATION QUESTIONNAIRE FOR
PROPERTY OWNER/OCCUPANT/REPRESENTATIVE

Are contaminants known to exist in any private well or non-public water system serving the property?

Yes No Unknown

If yes, please describe

16. Wastewater: Does the property discharge wastewater, other than domestic wastewater or stormwater, into the sewer?

Yes No Unknown

If yes, please describe

Does a neighboring property discharge wastewater, other than stormwater, onto the property?

Yes No Unknown

If yes, please describe

Other than permission for domestic hookup, has any type of permit(s) for wastewater discharge been issued to the property?

Yes No Unknown

If yes, please describe

17. Septic Tank: Does a septic tank exist, or has one existed previously at the property?

Yes (currently exists) Yes (previously existed, was removed) No Unknown

18. Cesspools/Cisterns: Do cesspools or cisterns currently exist on the property?

Yes (cesspool) Yes (cistern) No Unknown

Have cesspools or cisterns previously existed on the property?

Yes (cesspool) Yes (cistern) No Unknown

19. Transformer/Capacitor: Is there a transformer or capacitor on the property?

Yes No Unknown

If yes, is it known to contain PCBs?

Yes No Unknown

20. Hydraulic Equipment: Is there any hydraulic equipment such as automobile lifts or elevators on the property?

Yes No Unknown

If yes, please describe type and number of equipment:

If yes, is the hydraulic oil known to contain PCBs?

Yes No Unknown

21. Surveys: Has an asbestos and/or lead based paint survey been conducted at the property?

Yes No Unknown

If yes, when was the survey(s) conducted? Please provide copies of the reports if available.

PROPERTY BACKGROUND INFORMATION QUESTIONNAIRE FOR
PROPERTY OWNER/OCCUPANT/REPRESENTATIVE

22. Pesticides: Have pesticides, herbicides, or insecticides been applied on the property?

Yes No Unknown

If yes, describe type and when they were used:

23. Environmental Cleanups: Are you aware of any environmental cleanups/remediation that have occurred on the property?

Yes No Unknown

24. Notice of Violation: Have notices from any governmental entity regarding any possible violation of environmental laws or possible liability relating to hazardous substances or petroleum products associated with activities conducted on the property been issued?

Yes No Unknown

25. Documents: Has the property been included in any of the following documents? (Please provide any of the available documents.)

Document	Yes	No	Unknown
Phase I or II Environmental Assessment Reports	<input type="checkbox"/>	<input type="checkbox"/>	<input type="checkbox"/>
Environmental Compliance Audits	<input type="checkbox"/>	<input type="checkbox"/>	<input type="checkbox"/>
Environmental Permits	<input type="checkbox"/>	<input type="checkbox"/>	<input type="checkbox"/>
Underground or Aboveground Tank Registrations	<input type="checkbox"/>	<input type="checkbox"/>	<input type="checkbox"/>
Underground Injection System Registrations	<input type="checkbox"/>	<input type="checkbox"/>	<input type="checkbox"/>
Health & Safety Plan / Safety Data Sheets	<input type="checkbox"/>	<input type="checkbox"/>	<input type="checkbox"/>
Community Right-to-Know Plan	<input type="checkbox"/>	<input type="checkbox"/>	<input type="checkbox"/>
Spill Prevention, Control, and Countermeasure Plan	<input type="checkbox"/>	<input type="checkbox"/>	<input type="checkbox"/>
Hazardous Materials Business Plan	<input type="checkbox"/>	<input type="checkbox"/>	<input type="checkbox"/>
Sampling, Remediation, or Risk Assessment Reports	<input type="checkbox"/>	<input type="checkbox"/>	<input type="checkbox"/>
Hazardous Waste Generator Manifests	<input type="checkbox"/>	<input type="checkbox"/>	<input type="checkbox"/>
Geotechnical Reports	<input type="checkbox"/>	<input type="checkbox"/>	<input type="checkbox"/>

PROPERTY BACKGROUND INFORMATION QUESTIONNAIRE FOR
PROPERTY OWNER/OCCUPANT/REPRESENTATIVE

26. Environmental Assessments: Are there any other environmental assessments that identified hazardous substances or petroleum products on the property?

Yes No Unknown

If yes, please describe:

27. Litigation/Administrative Proceedings: Is there any pending, threatened, or past litigation or administrative proceedings relevant to hazardous substances or petroleum products associated with the property?

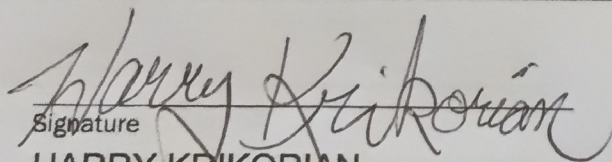
Yes No Unknown

If yes, please describe:

28. Additional Knowledge: Are you aware of any other information (not provided above) about the property related to a releases or potential release of hazardous substances or petroleum products?

Yes No Unknown

If yes, please describe:



Signature

JANUARY 6, 2021

Date

HARRY KRIKORIAN

Name (Printed)

Owner Occupant Owner Representative

Property Address:

AD. 13925 EL CAMINO REAL-DELMAR, CA.

Appendix D

Regulatory Agency Records

Xiomara Rosenblatt

From: DEH, Public Records <PublicRecords.DEH@sdcounty.ca.gov>
Sent: Friday, December 11, 2020 9:54 AM
To: Xiomara Rosenblatt
Subject: Records Request - APN 304-650-37-00
Attachments: DEH2008-LMWP-105772-DEH-LWQD-Monitoring Well Inspections.pdf; DEH2008-LMWP-105772-DEH-LWQD-Monitoring Well Permit Application.pdf; DEH2008-LMWP-105772-DEH-LWQD-Monitoring Well Technical Reports.pdf

Good Morning,

Records found for the provided APN have been attached.

No records were found for the provided address.

New Search Function: Scanned files for closed Site Assessment and Mitigation Program cases and Monitoring Well Program permits can be downloaded directly through the new DEH Document Library at:

<http://www.sandiegocounty.gov/content/sdc/deh/doclibrary/>

You can search by Record ID, APN, address, document category, or keyword.

Thank you,

Edwin C. Andrus
Edwin C. Andrus
Office Support Specialist
DEH – ADMIN

Help us make sure our customers have a positive experience. Please take 60 seconds to provide us with your [feedback](#).



For local information and daily updates on COVID-19, please visit www.coronavirus-sd.com. To receive updates via text, send **COSD COVID19** to **468-311**.

Coronavirus Disease 2019
COVID-19

From: Xiomara Rosenblatt <xrosenblatt@dudek.com>
Sent: Friday, December 11, 2020 9:22 AM
To: DEH, Public Records <PublicRecords.DEH@sdcounty.ca.gov>
Subject: DEH Records Request

Dear Records Coordinator,

I am assisting with a Phase I ESA and would like to request any files on hazardous materials/waste, site remediation, or storage tanks for the address:

13860 El Camino Real, San Diego CA 92130

APN: 304-650-37-00

Attached is the request form.

Thanks for the assistance!

Xiomara Rosenblatt (GIT)

Associate Geologist

DUDEK

750 2nd Street

Encinitas, CA 92024

T: 760.479.4837

C: 619.208.9369

[Dudek.com](#) - [Facebook](#) - [Twitter](#)

Xiomara Rosenblatt

From: Bilog, Gemma <Gemma.Bilog@sdcounty.ca.gov>
Sent: Wednesday, December 16, 2020 7:26 AM
To: Xiomara Rosenblatt
Subject: Request for Public Records #20-RP131
Attachments: 20-RP131 Xiomara Rosenblatt Request.pdf

Dear Xiomara,

In response to request for public records #20-RP131 the County of San Diego, Department of Agriculture, Weights and Measures has no records pertaining to 13860 El Camino Real, San Diego CA 92130 APN: 304-650-37-00.

Thank you,

Gemma Bilog

Gemma Bilog | County of San Diego | Department of Agriculture, Weights and Measures | Senior Office Assistant
9325 Hazard Way, Suite 100 | San Diego 92123-1217 | 📞 Office 858-614-7742 | Gemma.Bilog@sdcounty.ca.gov

Help us make sure our customers have a positive experience. Please take 60 seconds to provide us with [your feedback](#).

From: Xiomara Rosenblatt <xrosenblatt@dudek.com>
Sent: Friday, December 11, 2020 9:15 AM
To: AWM Web Email <WEB6.AWM@sdcounty.ca.gov>
Subject: Records Request Department of Agriculture weights and measures

Dear Records Coordinator,

I am assisting with a Phase I ESA and would like to request any files on hazardous materials/waste, site remediation, or storage tanks for the address:

13860 El Camino Real, San Diego CA 92130
APN: 304-650-37-00

Attached is the request form.
Thanks for the assistance!

Xiomara Rosenblatt (GIT)
Associate Geologist

DUDEK
750 2nd Street
Encinitas, CA 92024
T: 760.479.4837
C: 619.208.9369

Dudek.com - [Facebook](#) - [Twitter](#)

Xiomara Rosenblatt

From: Lorch, Leah@Waterboards <Leah.Lorch@Waterboards.ca.gov>
Sent: Thursday, December 17, 2020 4:13 PM
To: Xiomara Rosenblatt
Subject: RE: Records Request

Good Afternoon Xiomara,

No records were found for the address requested.

Leah Lorch
Office Technician (T)
Public Records Coordinator
San Diego Regional Water Quality Control Board
2375 Northside Drive, Suite 100
San Diego, CA 92108
(619) 516-1993

The San Diego Water Board Agency staff are teleworking due to a directive from the CalEPA Agency Secretary on COVID-19. However, we are available via email and voicemail.



From: Xiomara Rosenblatt <xrosenblatt@dudek.com>
Sent: Friday, December 11, 2020 9:27 AM
To: RB9_Records, WB@Waterboards <rb9_records@waterboards.ca.gov>
Subject: Records Request

EXTERNAL:

Dear Records Coordinator,

I am assisting with a Phase I ESA and would like to request any files on hazardous materials/waste, site remediation, or storage tanks for the address:

13860 El Camino Real, San Diego CA 92130
APN: 304-650-37-00

Thanks for the assistance!

Xiomara Rosenblatt (GIT)
Associate Geologist

DUDEK
750 2nd Street

Encinitas, CA 92024

T: 760.479.4837

C: 619.208.9369

[Dudek.com](#) - [Facebook](#) - [Twitter](#)



Jared Blumenfeld
Secretary for
Environmental Protection



Department of Toxic Substances Control

Meredith Williams, Ph.D., Director
2375 Northside Drive, #100
San Diego, California 92108



Gavin Newsom
Governor

December 11, 2020

Xiomara Rosenblatt
Dudek
xrosenblatt@dudek.com

Public Records Request Number: PR6-121120-01
Location(s): 13860 El Camino Real, San Diego, California 92130 and APN: 304-650-37-00

Dear Requestor:

On December 11, 2020 the Department of Toxic Substances Control (DTSC) received your email of December 11, 2020 requesting records under the Public Records Act. After a thorough review of our files, no site records were found pertaining to the address 13860 El Camino Real, San Diego, California 92130.

In order to perform a search of our records, we need a street address. We are not able to search for records using an APN as our databases do not contain that information. However, we will search the county database that issued the APN to determine the street address which will allow us to search our records.

Please provide the county name for the APNs listed in your request. Since counties use different formats, usable results will depend on the accuracy and format of the APN provided.

A large number of our records are available on EnviroStor, an online database that provides non-confidential, public access to DTSC's data management system. It tracks our cleanup, permitting, enforcement, and investigation efforts at hazardous waste facilities and sites with known or suspected contamination issues. EnviroStor is available 24/7, 365 days a year. The data reflects the latest updates as they are entered in the system. Access it from your computer or smartphone, the local library – anywhere Internet access is available. Just go to www.envirostor.dtsc.ca.gov. You'll find a step-by-step tour of EnviroStor under the "How to Use EnviroStor" menu on the website.

If you have any questions or would like further information regarding your request, please contact me at (619) 516-1982 or via email at sandiegofilerroom@dtsc.ca.gov.

Sincerely,



Beatriz Davila
Regional Records Coordinator

Appendix E

Site Photographs



Photograph 1. Current construction project to the north of the subject property, provided site access.



Photograph 2. Soil and grass pile in center of subject property from recent brush clearing, facing north.



Photograph 3. Converted train car to building on eastern boundary of the subject property.



Photograph 4 and 5. Airconditioning unit and electric car charging station on back of building.



Photograph 6. Abandoned mobile home and portable toilet north of the building.



Photograph 7. Water storage tank in southeastern corner of the subject property.



Photograph 8. Covered and fenced structure for well and pump in south eastern corner of the subject property.




Photograph 9 and 10. Debris of metal cabinets, PVC piping and rubber tubing surrounding the water tank.



Photograph 11. Debris pile of a large rusted pipe and wood debris.



Photograph 12. Water spigot



Photograph 13. Southeastern corner, electrical pole with two transformers.



Photograph 14. Smaller electrical pole housing the meter box for the subject property.



Photograph 15. Looking northeast, the electrical lines running along the eastern boundary.



Photograph 16 and 17. Looking west, electrical lines running along the western boundary.



Photograph 18. Three shipping containers associated with the construction to the north.



Photograph 19. Construction materials store on the subject property.



Photograph 20. Storm drain construction materials stored on subject property.



Photograph 21. Construction equipment store on the subject property.



Photograph 22. Looking west along the southern boundary of the subject property and gated residential community.



Photograph 23. Looking northwest across the subject property to the active construction site to the north and the Harvest Evangelical Church to the west.



Photograph 24. Looking east of the subject property, Gonzales canyon.



Photograph 25. Car battery

INTENTIONALLY LEFT BLANK

Appendix F

Historical Aerial Photographs



El Camino Senior Housing

13860 El Camino Real

San Diego, CA 92130

Inquiry Number: 6298052.8

December 14, 2020

The EDR Aerial Photo Decade Package



6 Armstrong Road, 4th floor
Shelton, CT 06484
Toll Free: 800.352.0050
www.edrnet.com

EDR Aerial Photo Decade Package

12/14/20

Site Name:

El Camino Senior Housing
13860 El Camino Real
San Diego, CA 92130
EDR Inquiry # 6298052.8

Client Name:

Dudek & Associates
605 Third Street
Encinitas, CA 92024
Contact: Xiomara Rosenblatt



Environmental Data Resources, Inc. (EDR) Aerial Photo Decade Package is a screening tool designed to assist environmental professionals in evaluating potential liability on a target property resulting from past activities. EDR's professional researchers provide digitally reproduced historical aerial photographs, and when available, provide one photo per decade.

Search Results:

<u>Year</u>	<u>Scale</u>	<u>Details</u>	<u>Source</u>
2016	1"=500'	Flight Year: 2016	USDA/NAIP
2012	1"=500'	Flight Year: 2012	USDA/NAIP
2009	1"=500'	Flight Year: 2009	USDA/NAIP
2005	1"=500'	Flight Year: 2005	USDA/NAIP
2002	1"=500'	Acquisition Date: January 01, 2002	USGS/DOQQ
1996	1"=500'	Acquisition Date: January 01, 1996	USGS/DOQQ
1994	1"=500'	Acquisition Date: January 01, 1994	USGS/DOQQ
1990	1"=500'	Flight Date: September 06, 1990	USDA
1989	1"=500'	Flight Date: August 15, 1989	USDA
1985	1"=500'	Flight Date: September 13, 1985	USDA
1979	1"=500'	Flight Date: January 27, 1979	EDR Proprietary Landiscor
1970	1"=500'	Flight Date: March 06, 1970	EDR Proprietary Landiscor
1966	1"=500'	Flight Date: November 02, 1966	USGS
1964	1"=500'	Flight Date: April 08, 1964	USDA
1953	1"=500'	Flight Date: April 14, 1953	USDA
1949	1"=500'	Flight Date: February 16, 1949	USDA
1939	1"=500'	Flight Date: April 16, 1939	USDA
1928	1"=500'	Flight Date: November 01, 1928	EDR Proprietary Landiscor

When delivered electronically by EDR, the aerial photo images included with this report are for ONE TIME USE ONLY. Further reproduction of these aerial photo images is prohibited without permission from EDR. For more information contact your EDR Account Executive.

Disclaimer - Copyright and Trademark Notice

This Report contains certain information obtained from a variety of public and other sources reasonably available to Environmental Data Resources, Inc. It cannot be concluded from this Report that coverage information for the target and surrounding properties does not exist from other sources. NO WARRANTY EXPRESSED OR IMPLIED, IS MADE WHATSOEVER IN CONNECTION WITH THIS REPORT. ENVIRONMENTAL DATA RESOURCES, INC. SPECIFICALLY DISCLAIMS THE MAKING OF ANY SUCH WARRANTIES, INCLUDING WITHOUT LIMITATION, MERCHANTABILITY OR FITNESS FOR A PARTICULAR USE OR PURPOSE. ALL RISK IS ASSUMED BY THE USER. IN NO EVENT SHALL ENVIRONMENTAL DATA RESOURCES, INC. BE LIABLE TO ANYONE, WHETHER ARISING OUT OF ERRORS OR OMISSIONS, NEGLIGENCE, ACCIDENT OR ANY OTHER CAUSE, FOR ANY LOSS OF DAMAGE, INCLUDING, WITHOUT LIMITATION, SPECIAL, INCIDENTAL, CONSEQUENTIAL, OR EXEMPLARY DAMAGES. ANY LIABILITY ON THE PART OF ENVIRONMENTAL DATA RESOURCES, INC. IS STRICTLY LIMITED TO A REFUND OF THE AMOUNT PAID FOR THIS REPORT. Purchaser accepts this Report "AS IS". Any analyses, estimates, ratings, environmental risk levels or risk codes provided in this Report are provided for illustrative purposes only, and are not intended to provide, nor should they be interpreted as providing any facts regarding, or prediction or forecast of, any environmental risk for any property. Only a Phase I Environmental Site Assessment performed by an environmental professional can provide information regarding the environmental risk for any property. Additionally, the information provided in this Report is not to be construed as legal advice.

Copyright 2020 by Environmental Data Resources, Inc. All rights reserved. Reproduction in any media or format, in whole or in part, of any report or map of Environmental Data Resources, Inc., or its affiliates, is prohibited without prior written permission.

EDR and its logos (including Sanborn and Sanborn Map) are trademarks of Environmental Data Resources, Inc. or its affiliates. All other trademarks used herein are the property of their respective owners.



INQUIRY #: 6298052.8

YEAR: 2016

— = 500'





INQUIRY #: 6298052.8

YEAR: 2012

— = 500'





INQUIRY #: 6298052.8

YEAR: 2009

— = 500'





INQUIRY #: 6298052.8

YEAR: 2005

— = 500'





INQUIRY #: 6298052.8

YEAR: 2002

— = 500'





INQUIRY #: 6298052.8

YEAR: 1996

— = 500'



Subject boundary not shown because it exceeds image extent or image is not georeferenced.



INQUIRY #: 6298052.8

YEAR: 1994

— = 500'






INQUIRY #: 6298052.8

YEAR: 1990

— = 500'






INQUIRY #: 6298052.8

YEAR: 1989

— = 500'






INQUIRY #: 6298052.8

YEAR: 1985

— = 500'





INQUIRY #: 6298052.8

YEAR: 1979

— = 500'





INQUIRY #: 6298052.8

YEAR: 1970

 = 500'





INQUIRY #: 6298052.8

YEAR: 1966

— = 500'





INQUIRY #: 6298052.8

YEAR: 1964

— = 500'





INQUIRY #: 6298052.8

YEAR: 1953

— = 500'





INQUIRY #: 6298052.8

YEAR: 1949

— = 500'





INQUIRY #: 6298052.8

YEAR: 1939

— = 500'





INQUIRY #: 6298052.8

YEAR: 1928

— = 500'



Appendix G

Historical Topographic Map Report

El Camino Senior Housing
13860 El Camino Real
San Diego, CA 92130

Inquiry Number: 6298052.4

December 10, 2020

EDR Historical Topo Map Report

with QuadMatch™



6 Armstrong Road, 4th floor
Shelton, CT 06484
Toll Free: 800.352.0050
www.edrnet.com

EDR Historical Topo Map Report

12/10/20

Site Name:

El Camino Senior Housing
13860 El Camino Real
San Diego, CA 92130
EDR Inquiry # 6298052.4

Client Name:

Dudek & Associates
605 Third Street
Encinitas, CA 92024
Contact: Xiomara Rosenblatt



EDR Topographic Map Library has been searched by EDR and maps covering the target property location as provided by Dudek & Associates were identified for the years listed below. EDR's Historical Topo Map Report is designed to assist professionals in evaluating potential liability on a target property resulting from past activities. EDR's Historical Topo Map Report includes a search of a collection of public and private color historical topographic maps, dating back to the late 1800s.

Search Results:**Coordinates:**

P.O.#	12916	Latitude:	32.970532 32° 58' 14" North
Project:	El Camino Senior Housing	Longitude:	-117.237739 -117° 14' 16" West
		UTM Zone:	Zone 11 North
		UTM X Meters:	477784.01
		UTM Y Meters:	3648045.21
		Elevation:	50.25' above sea level

Maps Provided:

2012
1994
1975
1967
1953
1943
1930
1903

Disclaimer - Copyright and Trademark Notice

This Report contains certain information obtained from a variety of public and other sources reasonably available to Environmental Data Resources, Inc. It cannot be concluded from this Report that coverage information for the target and surrounding properties does not exist from other sources. NO WARRANTY EXPRESSED OR IMPLIED, IS MADE WHATSOEVER IN CONNECTION WITH THIS REPORT. ENVIRONMENTAL DATA RESOURCES, INC. SPECIFICALLY DISCLAIMS THE MAKING OF ANY SUCH WARRANTIES, INCLUDING WITHOUT LIMITATION, MERCHANTABILITY OR FITNESS FOR A PARTICULAR USE OR PURPOSE. ALL RISK IS ASSUMED BY THE USER. IN NO EVENT SHALL ENVIRONMENTAL DATA RESOURCES, INC. BE LIABLE TO ANYONE, WHETHER ARISING OUT OF ERRORS OR OMISSIONS, NEGLIGENCE, ACCIDENT OR ANY OTHER CAUSE, FOR ANY LOSS OF DAMAGE, INCLUDING, WITHOUT LIMITATION, SPECIAL, INCIDENTAL, CONSEQUENTIAL, OR EXEMPLARY DAMAGES. ANY LIABILITY ON THE PART OF ENVIRONMENTAL DATA RESOURCES, INC. IS STRICTLY LIMITED TO A REFUND OF THE AMOUNT PAID FOR THIS REPORT. Purchaser accepts this Report "AS IS". Any analyses, estimates, ratings, environmental risk levels or risk codes provided in this Report are provided for illustrative purposes only, and are not intended to provide, nor should they be interpreted as providing any facts regarding, or prediction or forecast of, any environmental risk for any property. Only a Phase I Environmental Site Assessment performed by an environmental professional can provide information regarding the environmental risk for any property. Additionally, the information provided in this Report is not to be construed as legal advice.

Copyright 2020 by Environmental Data Resources, Inc. All rights reserved. Reproduction in any media or format, in whole or in part, of any report or map of Environmental Data Resources, Inc., or its affiliates, is prohibited without prior written permission.

EDR and its logos (including Sanborn and Sanborn Map) are trademarks of Environmental Data Resources, Inc. or its affiliates. All other trademarks used herein are the property of their respective owners.

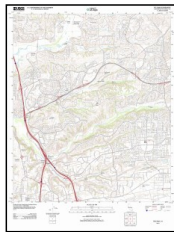
Topo Sheet Key

This EDR Topo Map Report is based upon the following USGS topographic map sheets.

2012 Source Sheets



Del Mar OE W
2012
7.5-minute, 24000



Del Mar
2012
7.5-minute, 24000

1994 Source Sheets



Del Mar
1994
7.5-minute, 24000
Aerial Photo Revised 1994

1975 Source Sheets



Del Mar
1975
7.5-minute, 24000
Aerial Photo Revised 1966

1967 Source Sheets



Del Mar
1967
7.5-minute, 24000
Aerial Photo Revised 1966

Topo Sheet Key

This EDR Topo Map Report is based upon the following USGS topographic map sheets.

1953 Source Sheets



Del Mar
1953
7.5-minute, 24000
Aerial Photo Revised 1950

1943 Source Sheets



Del Mar
1943
7.5-minute, 31680

1930 Source Sheets

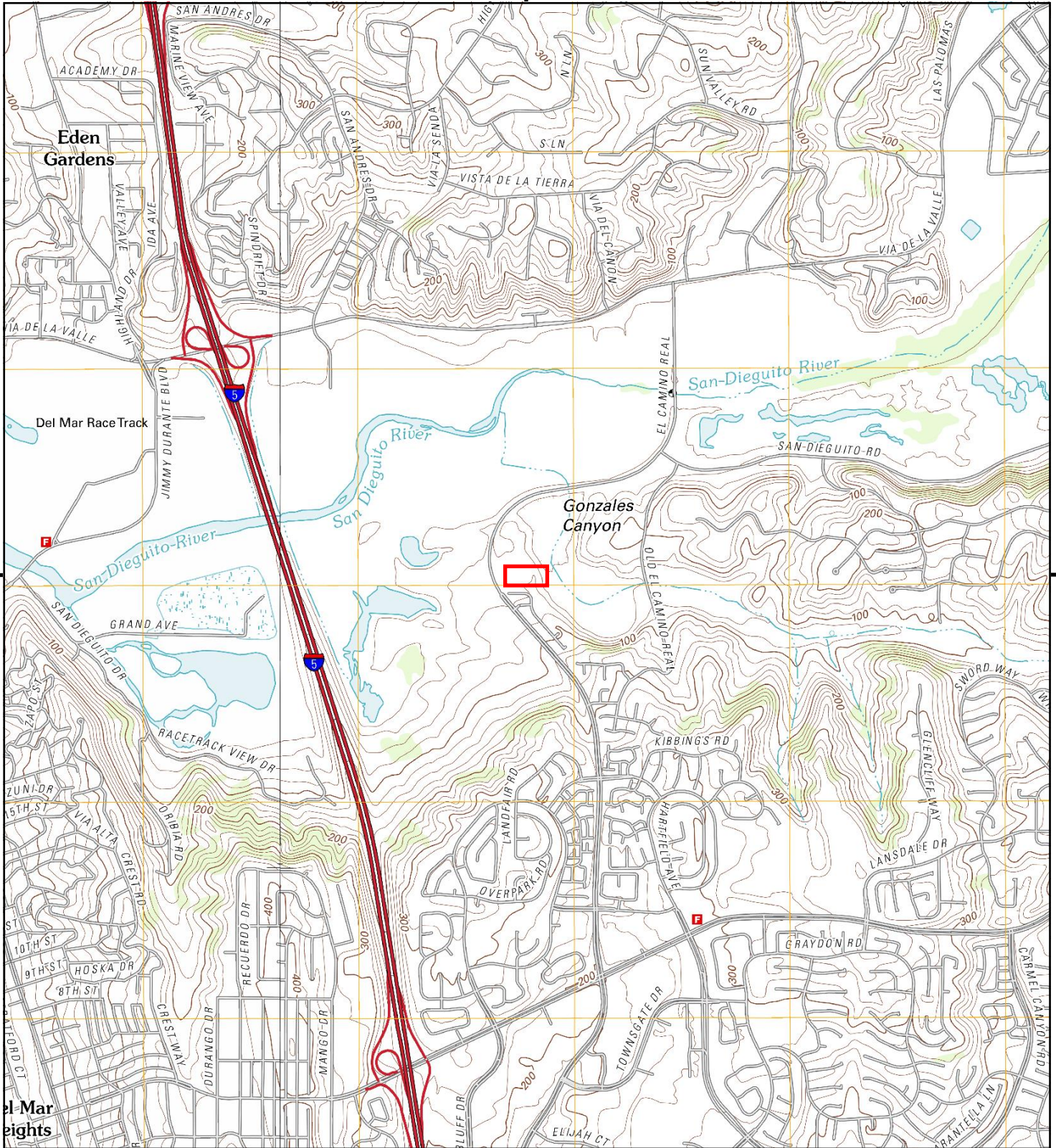


La Jolla
1930
15-minute, 62500

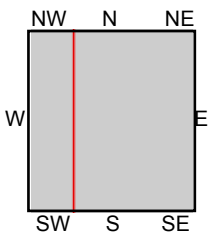
1903 Source Sheets



La Jolla
1903
15-minute, 62500



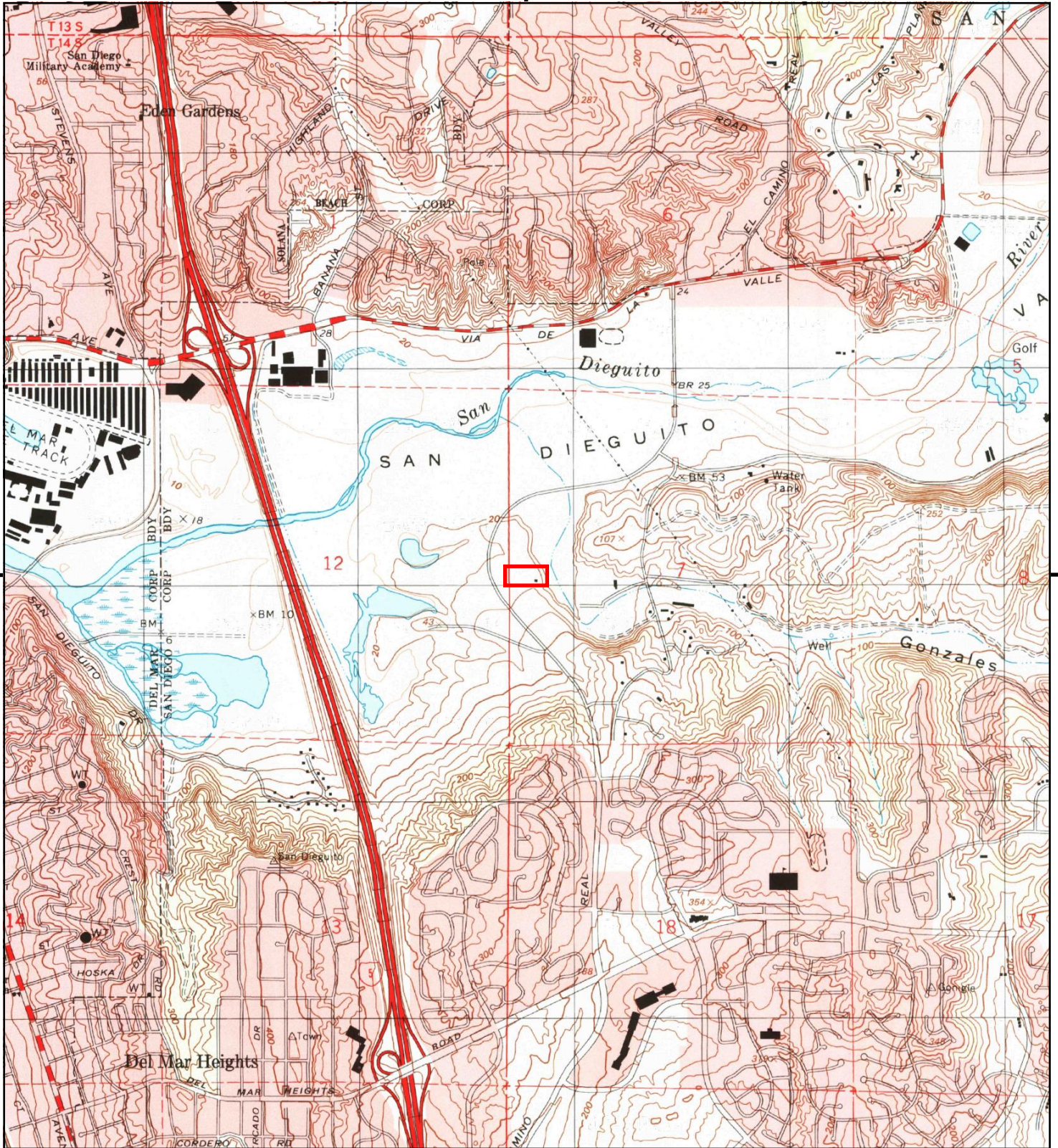
This report includes information from the following map sheet(s).



TP, Del Mar, 2012, 7.5-minute
 SW, Del Mar OE W, 2012, 7.5-minute

SITE NAME: El Camino Senior Housing
ADDRESS: 13860 El Camino Real
 San Diego, CA 92130
CLIENT: Dudek & Associates





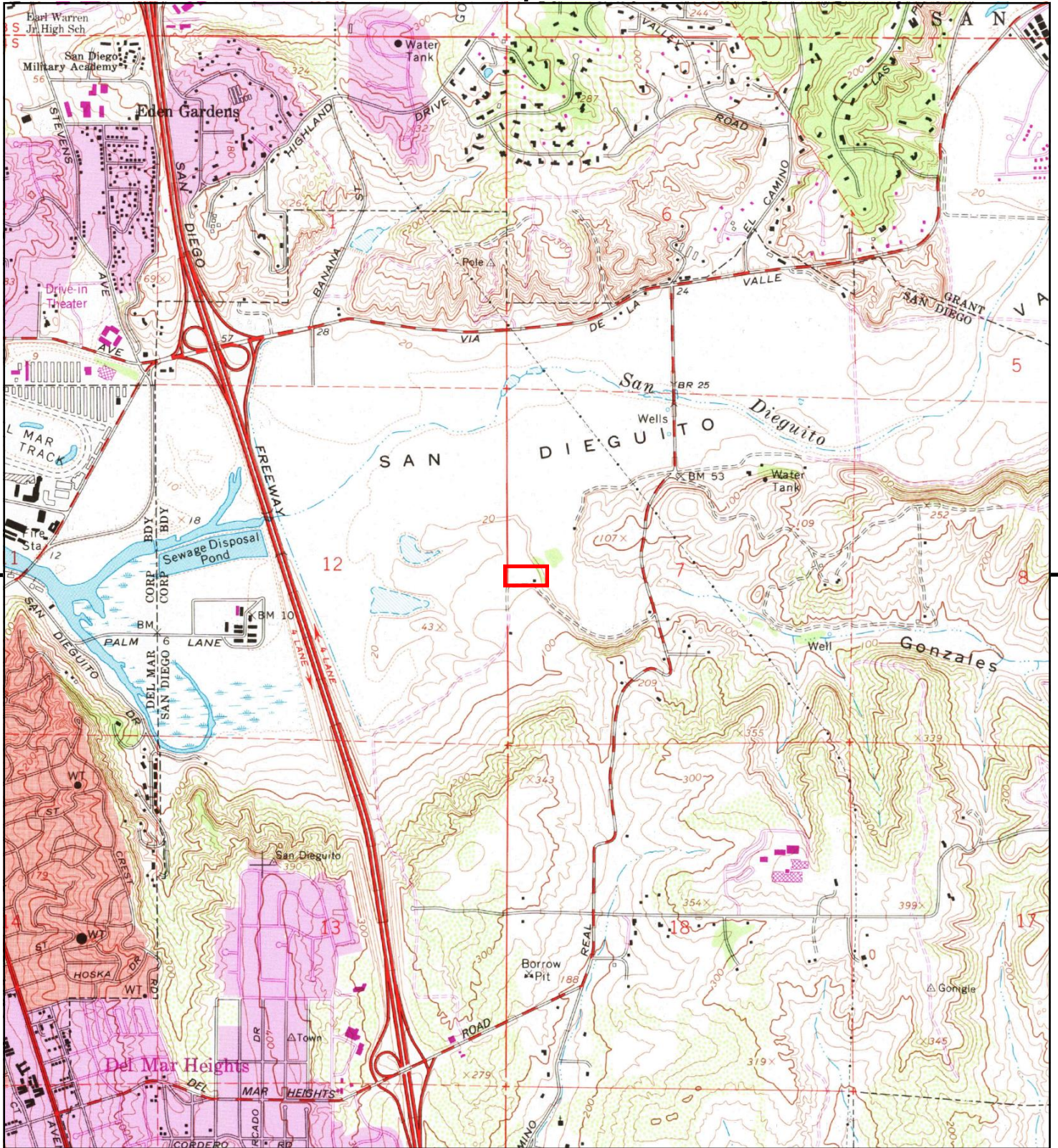
This report includes information from the following map sheet(s).



TP, Del Mar, 1994, 7.5-minute

SITE NAME: El Camino Senior Housing
ADDRESS: 13860 El Camino Real
 San Diego, CA 92130
CLIENT: Dudek & Associates





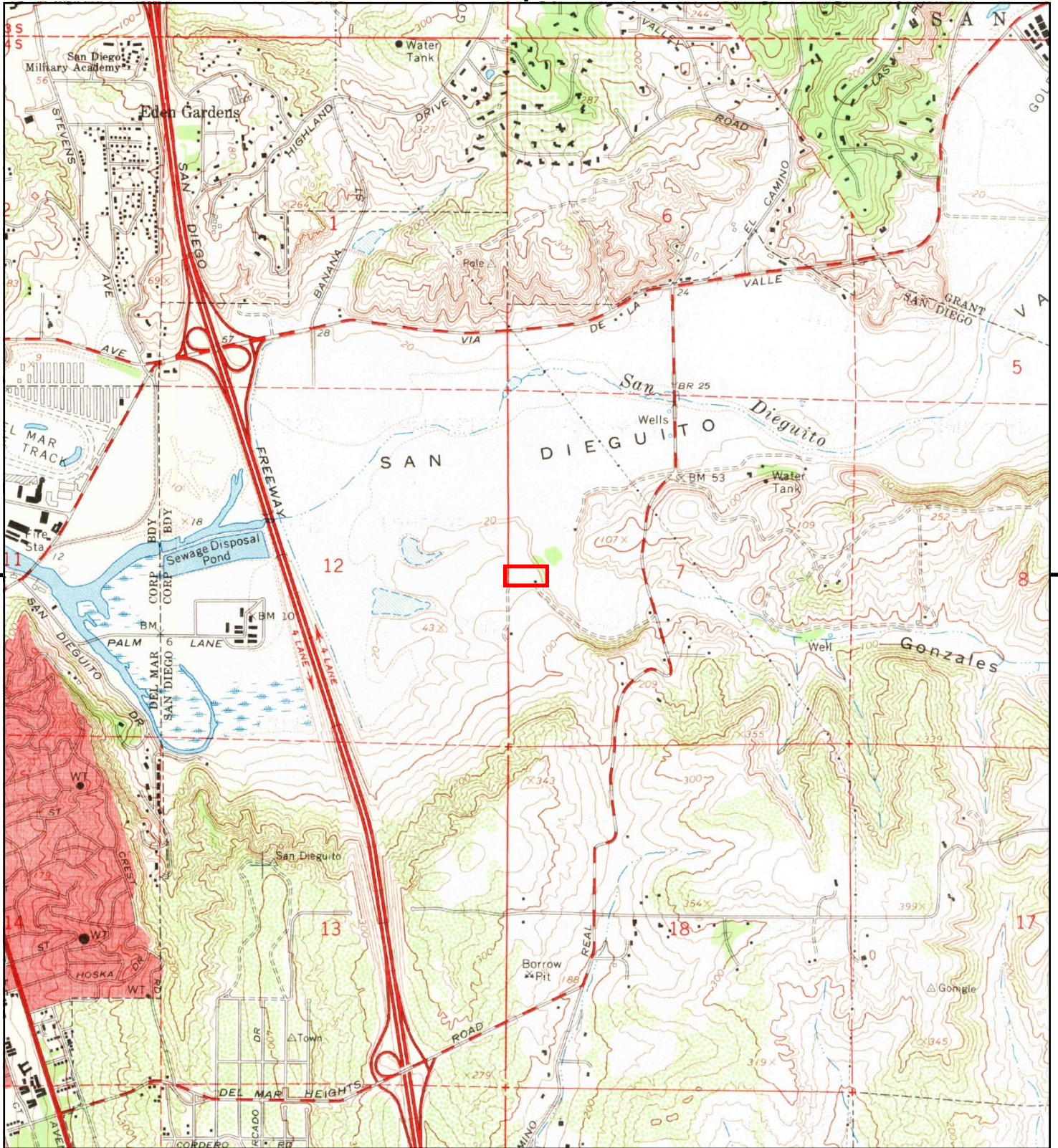
This report includes information from the following map sheet(s).



TP, Del Mar, 1975, 7.5-minute

SITE NAME: El Camino Senior Housing
 ADDRESS: 13860 El Camino Real
 San Diego, CA 92130
 CLIENT: Dudek & Associates





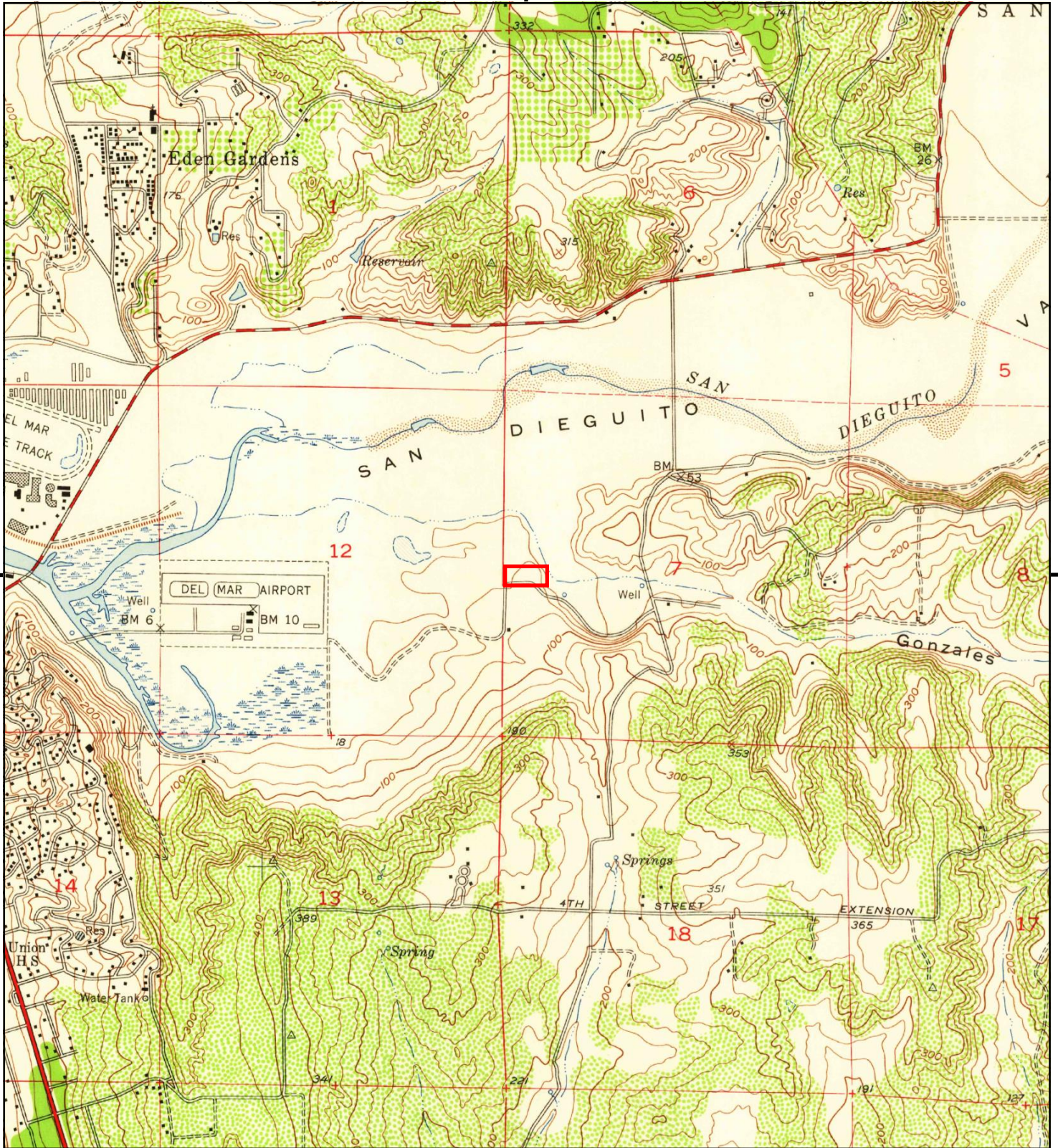
This report includes information from the following map sheet(s).



TP, Del Mar, 1967, 7.5-minute

SITE NAME: El Camino Senior Housing
ADDRESS: 13860 El Camino Real
 San Diego, CA 92130
CLIENT: Dudek & Associates





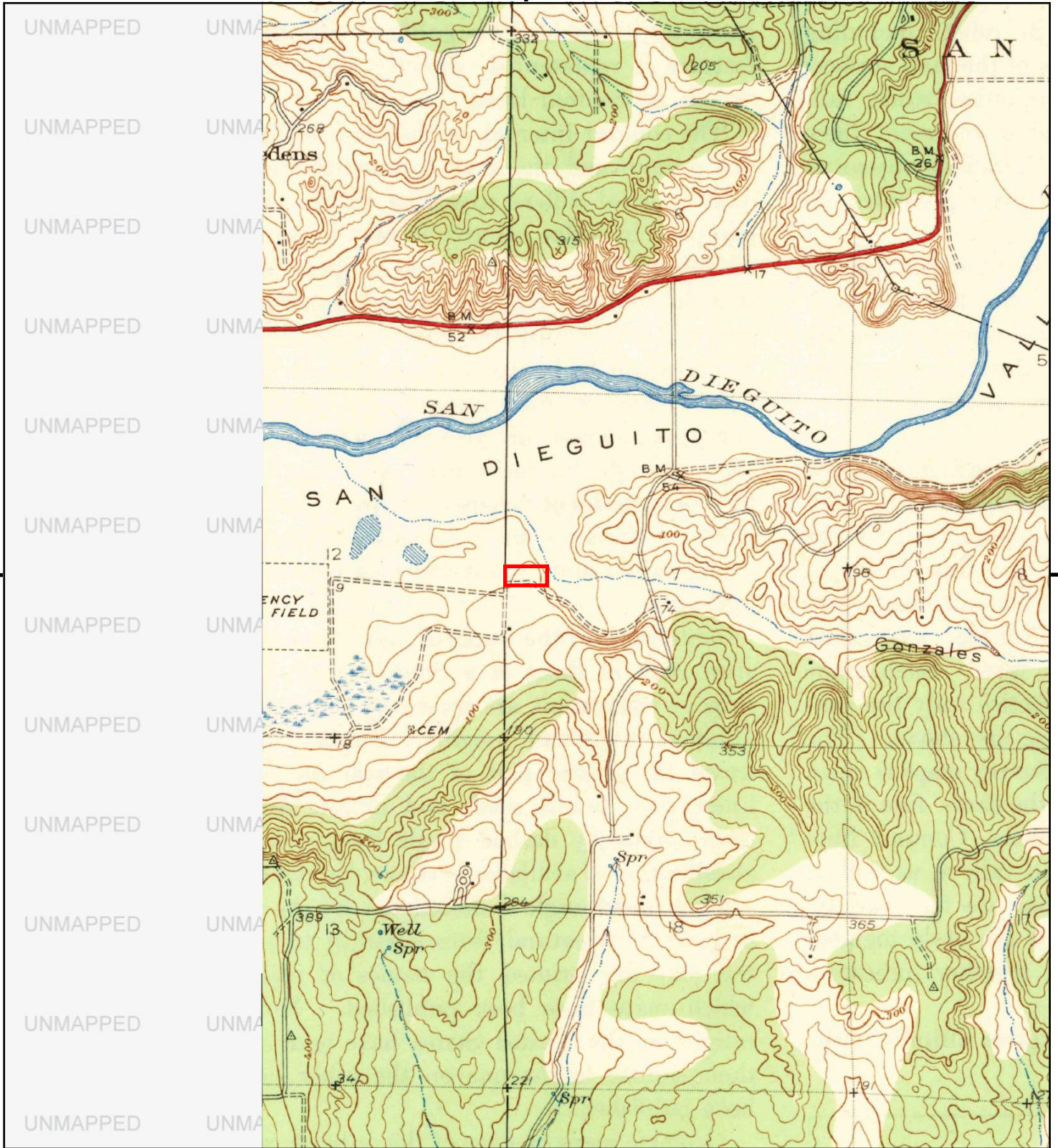
This report includes information from the following map sheet(s).



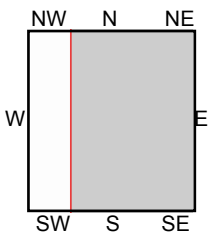
TP, Del Mar, 1953, 7.5-minute

SITE NAME: El Camino Senior Housing
ADDRESS: 13860 El Camino Real
 San Diego, CA 92130
CLIENT: Dudek & Associates





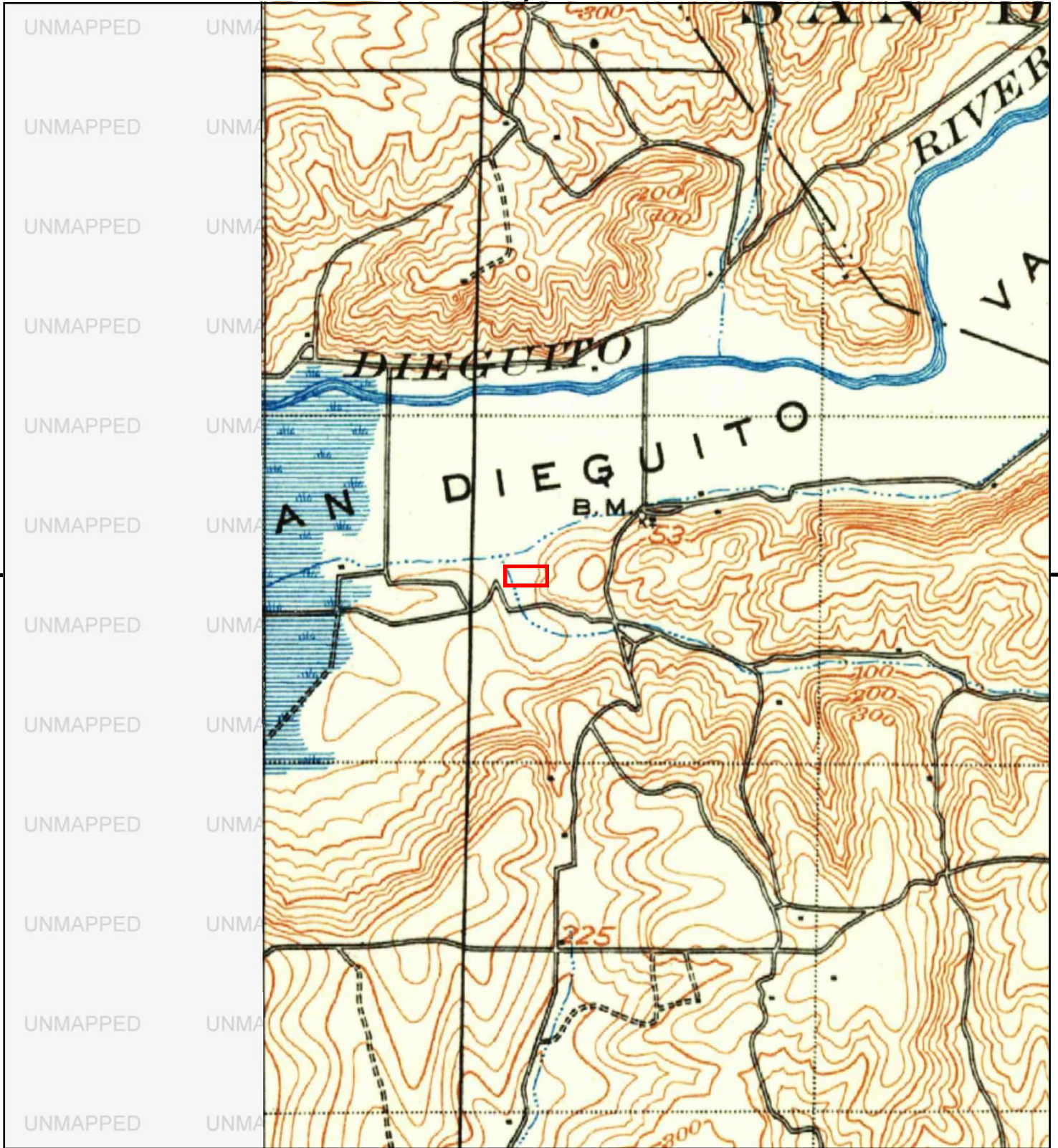
This report includes information from the following map sheet(s).



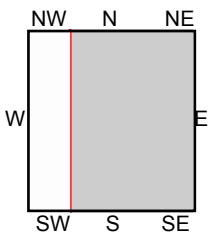
TP, Del Mar, 1943, 7.5-minute

SITE NAME: El Camino Senior Housing
ADDRESS: 13860 El Camino Real
 San Diego, CA 92130
CLIENT: Dudek & Associates





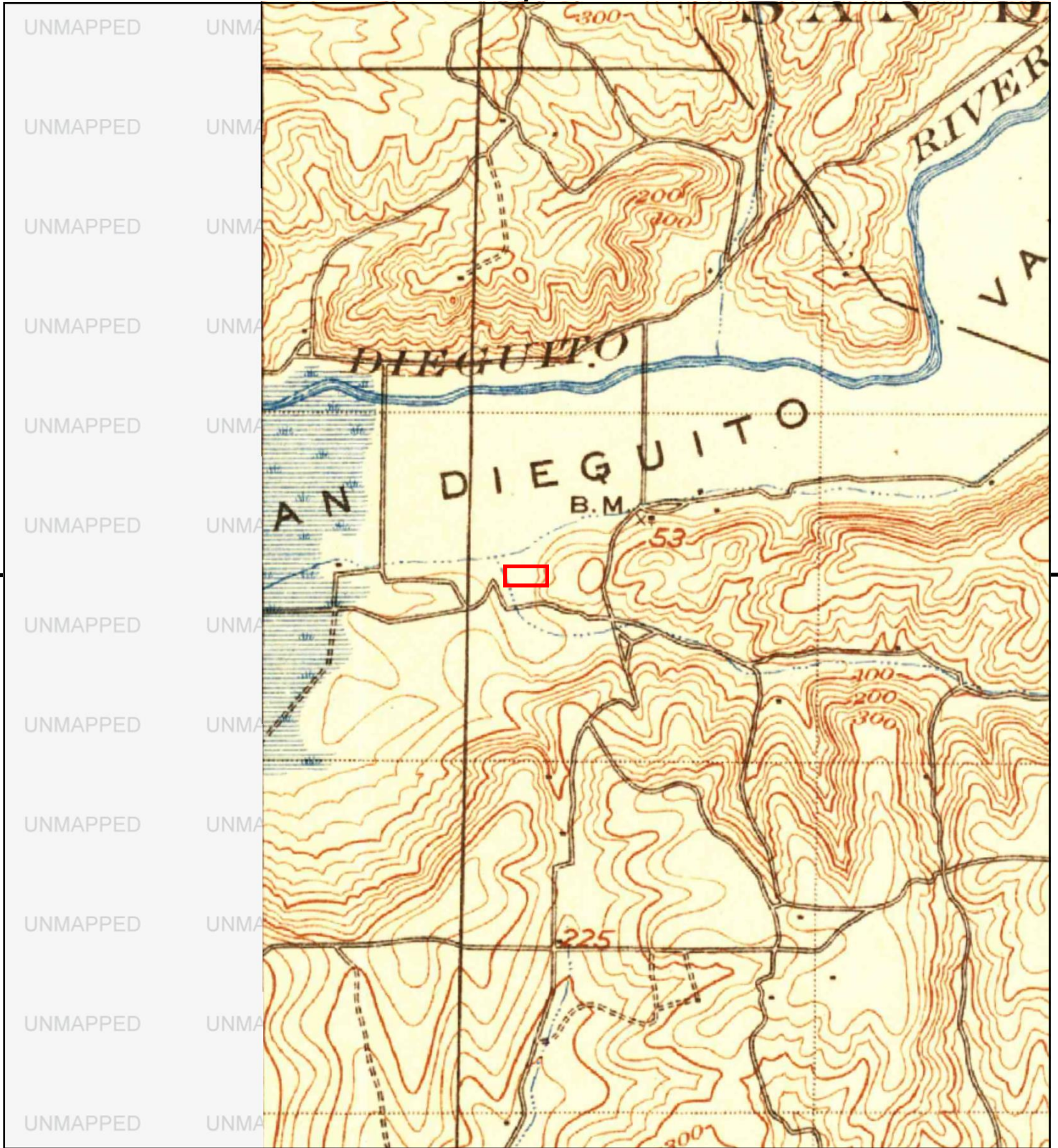
This report includes information from the following map sheet(s).



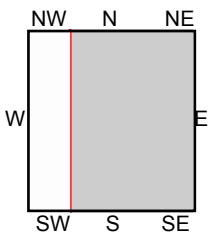
TP, La Jolla, 1930, 15-minute

SITE NAME: El Camino Senior Housing
 ADDRESS: 13860 El Camino Real
 San Diego, CA 92130
 CLIENT: Dudek & Associates





This report includes information from the following map sheet(s).




TP, La Jolla, 1903, 15-minute

SITE NAME: El Camino Senior Housing
 ADDRESS: 13860 El Camino Real
 San Diego, CA 92130
 CLIENT: Dudek & Associates



Appendix H

Certified Sanborn Map Report



El Camino Senior Housing
13860 El Camino Real
San Diego, CA 92130

Inquiry Number: 6298052.3

December 10, 2020

Certified Sanborn® Map Report



6 Armstrong Road, 4th floor
Shelton, CT 06484
Toll Free: 800.352.0050
www.edrnet.com

Certified Sanborn® Map Report

12/10/20

Site Name:

El Camino Senior Housing
13860 El Camino Real
San Diego, CA 92130
EDR Inquiry # 6298052.3

Client Name:

Dudek & Associates
605 Third Street
Encinitas, CA 92024
Contact: Xiomara Rosenblatt



The Sanborn Library has been searched by EDR and maps covering the target property location as provided by Dudek & Associates were identified for the years listed below. The Sanborn Library is the largest, most complete collection of fire insurance maps. The collection includes maps from Sanborn, Bromley, Perris & Browne, Hopkins, Barlow, and others. Only Environmental Data Resources Inc. (EDR) is authorized to grant rights for commercial reproduction of maps by the Sanborn Library LLC, the copyright holder for the collection. Results can be authenticated by visiting www.edrnet.com/sanborn.

The Sanborn Library is continually enhanced with newly identified map archives. This report accesses all maps in the collection as of the day this report was generated.

Certified Sanborn Results:

Certification # 2E74-4ACF-A967
PO # 12916
Project El Camino Senior Housing

UNMAPPED PROPERTY

This report certifies that the complete holdings of the Sanborn Library, LLC collection have been searched based on client supplied target property information, and fire insurance maps covering the target property were not found.



Sanborn® Library search results

Certification #: 2E74-4ACF-A967

The Sanborn Library includes more than 1.2 million fire insurance maps from Sanborn, Bromley, Perris & Browne, Hopkins, Barlow and others which track historical property usage in approximately 12,000 American cities and towns. Collections searched:

- Library of Congress
- University Publications of America
- EDR Private Collection

The Sanborn Library LLC Since 1866™

Limited Permission To Make Copies

Dudek & Associates (the client) is permitted to make up to FIVE photocopies of this Sanborn Map transmittal and each fire insurance map accompanying this report solely for the limited use of its customer. No one other than the client is authorized to make copies. Upon request made directly to an EDR Account Executive, the client may be permitted to make a limited number of additional photocopies. This permission is conditioned upon compliance by the client, its customer and their agents with EDR's copyright policy; a copy of which is available upon request.

Disclaimer - Copyright and Trademark Notice

This Report contains certain information obtained from a variety of public and other sources reasonably available to Environmental Data Resources, Inc. It cannot be concluded from this Report that coverage information for the target and surrounding properties does not exist from other sources. NO WARRANTY EXPRESSED OR IMPLIED, IS MADE WHATSOEVER IN CONNECTION WITH THIS REPORT. ENVIRONMENTAL DATA RESOURCES, INC. SPECIFICALLY DISCLAIMS THE MAKING OF ANY SUCH WARRANTIES, INCLUDING WITHOUT LIMITATION, MERCHANTABILITY OR FITNESS FOR A PARTICULAR USE OR PURPOSE. ALL RISK IS ASSUMED BY THE USER. IN NO EVENT SHALL ENVIRONMENTAL DATA RESOURCES, INC. BE LIABLE TO ANYONE, WHETHER ARISING OUT OF ERRORS OR OMISSIONS, NEGLIGENCE, ACCIDENT OR ANY OTHER CAUSE, FOR ANY LOSS OF DAMAGE, INCLUDING, WITHOUT LIMITATION, SPECIAL, INCIDENTAL, CONSEQUENTIAL, OR EXEMPLARY DAMAGES. ANY LIABILITY ON THE PART OF ENVIRONMENTAL DATA RESOURCES, INC. IS STRICTLY LIMITED TO A REFUND OF THE AMOUNT PAID FOR THIS REPORT. Purchaser accepts this Report "AS IS". Any analyses, estimates, ratings, environmental risk levels or risk codes provided in this Report are provided for illustrative purposes only, and are not intended to provide, nor should they be interpreted as providing any facts regarding, or prediction or forecast of, any environmental risk for any property. Only a Phase I Environmental Site Assessment performed by an environmental professional can provide information regarding the environmental risk for any property. Additionally, the information provided in this Report is not to be construed as legal advice. Copyright 2020 by Environmental Data Resources, Inc. All rights reserved. Reproduction in any media or format, in whole or in part, of any report or map of Environmental Data Resources, Inc., or its affiliates, is prohibited without prior written permission.

EDR and its logos (including Sanborn and Sanborn Map) are trademarks of Environmental Data Resources, Inc. or its affiliates. All other trademarks used herein are the property of their respective owners.

Appendix I

City Directory

El Camino Senior Housing

13860 El Camino Real
San Diego, CA 92130

Inquiry Number: 6298052.5
December 10, 2020

The EDR-City Directory Abstract

TABLE OF CONTENTS

SECTION

Executive Summary

Findings

City Directory Images

Thank you for your business.
Please contact EDR at 1-800-352-0050
with any questions or comments.

Disclaimer - Copyright and Trademark Notice

This Report contains certain information obtained from a variety of public and other sources reasonably available to Environmental Data Resources, Inc. It cannot be concluded from this Report that coverage information for the target and surrounding properties does not exist from other sources. **NO WARRANTY EXPRESSED OR IMPLIED, IS MADE WHATSOEVER IN CONNECTION WITH THIS REPORT. ENVIRONMENTAL DATA RESOURCES, INC. SPECIFICALLY DISCLAIMS THE MAKING OF ANY SUCH WARRANTIES, INCLUDING WITHOUT LIMITATION, MERCHANTABILITY OR FITNESS FOR A PARTICULAR USE OR PURPOSE. ALL RISK IS ASSUMED BY THE USER. IN NO EVENT SHALL ENVIRONMENTAL DATA RESOURCES, INC. BE LIABLE TO ANYONE, WHETHER ARISING OUT OF ERRORS OR OMISSIONS, NEGLIGENCE, ACCIDENT OR ANY OTHER CAUSE, FOR ANY LOSS OR DAMAGE, INCLUDING, WITHOUT LIMITATION, SPECIAL, INCIDENTAL, CONSEQUENTIAL, OR EXEMPLARY DAMAGES. ANY LIABILITY ON THE PART OF ENVIRONMENTAL DATA RESOURCES, INC. IS STRICTLY LIMITED TO A REFUND OF THE AMOUNT PAID FOR THIS REPORT.** Purchaser accepts this Report "AS IS". Any analyses, estimates, ratings, environmental risk levels or risk codes provided in this Report are provided for illustrative purposes only, and are not intended to provide, nor should they be interpreted as providing any facts regarding, or prediction or forecast of, any environmental risk for any property. Only a Phase I Environmental Site Assessment performed by an environmental professional can provide information regarding the environmental risk for any property. Additionally, the information provided in this Report is not to be construed as legal advice.

Copyright 2020 by Environmental Data Resources, Inc. All rights reserved. Reproduction in any media or format, in whole or in part, of any report or map of Environmental Data Resources, Inc. or its affiliates is prohibited without prior written permission.

EDR and its logos (including Sanborn and Sanborn Map) are trademarks of Environmental Data Resources, Inc. or its affiliates. All other trademarks used herein are the property of their respective owners.

EXECUTIVE SUMMARY

DESCRIPTION

Environmental Data Resources, Inc.'s (EDR) City Directory Abstract is a screening tool designed to assist environmental professionals in evaluating potential liability on a target property resulting from past activities. EDR's City Directory Abstract includes a search and abstract of available city directory data. For each address, the directory lists the name of the corresponding occupant at five year intervals.

Business directories including city, cross reference and telephone directories were reviewed, if available, at approximately five year intervals for the years spanning 1903 through 2017. This report compiles information gathered in this review by geocoding the latitude and longitude of properties identified and gathering information about properties within 660 feet of the target property.

A summary of the information obtained is provided in the text of this report.

RECORD SOURCES

EDR's Digital Archive combines historical directory listings from sources such as Cole Information and Dun & Bradstreet. These standard sources of property information complement and enhance each other to provide a more comprehensive report.

EDR is licensed to reproduce certain City Directory works by the copyright holders of those works. The purchaser of this EDR City Directory Report may include it in report(s) delivered to a customer. Reproduction of City Directories without permission of the publisher or licensed vendor may be a violation of copyright.

Data by

infoUSA[®]

Copyright©2008
All Rights Reserved

RESEARCH SUMMARY

The following research sources were consulted in the preparation of this report. An "X" indicates where information was identified in the source and provided in this report.

<u>Year</u>	<u>Source</u>	<u>TP</u>	<u>Adjoining</u>	<u>Text Abstract</u>	<u>Source Image</u>
2017	Cole Information Services	-	X	X	-
2014	Cole Information Services	-	X	X	-
2009	Cole Information Services	X	X	X	-
2006	Haines Company, Inc.	-	X	X	X
2004	Cole Information Services	-	X	X	-
2000	Haines Company, Inc.	-	X	X	-
1999	Cole Information Services	X	X	X	-
1995	PACIFIC BELL WHITE PAGES	-	X	X	-
1994	Cole Information Services	-	-	-	-
1992	PACIFIC BELL WHITE PAGES	-	X	X	-
1991	PACIFIC BELL WHITE PAGES	-	X	X	-
1989	Pacific Bell	-	X	X	-

EXECUTIVE SUMMARY

<u>Year</u>	<u>Source</u>	<u>TP</u>	<u>Adjoining</u>	<u>Text Abstract</u>	<u>Source Image</u>
1985	PACIFIC BELL WHITE PAGES	-	X	X	-
1984	R. L. Polk & Co.	-	-	-	-
1980	Pacific Telephone	-	X	X	-
1976	Luskey Brothers & Co., Inc.	-	-	-	-
1975	R. L. Polk Co.	-	-	-	-
1971	Community Directory Co.	-	-	-	-
1970	John M. Ducey	-	-	-	-
1966	R. L. Polk Co.	-	-	-	-
1965	Luskey Brothers Co., Inc.	-	-	-	-
1962	Community Directory Co.	-	-	-	-
1961	R. L. Polk & Co.	-	-	-	-
1960	The Pacific Telephone Telegraph Co.	-	-	-	-
1956	R. L. Polk & Co.	-	-	-	-
1955	R. L. Polk & Co.	-	-	-	-
1952	R. L. Polk & Co. of California	-	-	-	-
1950	The Pacific Telephone & Telegraph Co.	-	-	-	-
1948	San Diego Directory Co.	-	-	-	-
1945	San Diego Directory Co.	-	-	-	-
1943	San Diego Directory Co.	-	-	-	-
1940	San Diego Directory Co.	-	-	-	-
1938	San Diego Directory Co.	-	-	-	-
1933	San Diego Directory Co.	-	-	-	-
1927	San Diego Directory Co.	-	-	-	-
1921	San Diego Directory Co. Inc.	-	-	-	-
1907	San Diego Directory Co.	-	-	-	-
1903	San Diego Directory Co.	-	-	-	-

RECORD SOURCES

EDR's Digital Archive combines historical directory listings from sources such as Cole Information and Dun & Bradstreet. These standard sources of property information complement and enhance each other to provide a more comprehensive report.

EDR is licensed to reproduce certain City Directory works by the copyright holders of those works. The purchaser of this EDR City Directory Report may include it in report(s) delivered to a customer. Reproduction of City Directories without permission of the publisher or licensed vendor may be a violation of copyright.

Data by

*info*USA®

Copyright©2008
All Rights Reserved

EXECUTIVE SUMMARY

SELECTED ADDRESSES

The following addresses were selected by the client, for EDR to research. An "X" indicates where information was identified.

<u>Address</u>	<u>Type</u>	<u>Findings</u>
Rosecroft Way	Client Entered	

FINDINGS

TARGET PROPERTY INFORMATION

ADDRESS

13860 El Camino Real
San Diego, CA 92130

FINDINGS DETAIL

Target Property research detail.

EL CAMINO REAL

13860 EL CAMINO REAL

<u>Year</u>	<u>Uses</u>	<u>Source</u>
2009	WESLEY ROYAL	Cole Information Services
1999	WESLEY ROYAL	Cole Information Services

FINDINGS

ADJOINING PROPERTY DETAIL

The following Adjoining Property addresses were researched for this report. Detailed findings are provided for each address.

EL CAMINO REAL

13875 EL CAMINO REAL

<u>Year</u>	<u>Uses</u>	<u>Source</u>
1995	Integrated Maintenance Technology	PACIFIC BELL WHITE PAGES
1992	Integrated Marketing & Insurance Services	PACIFIC BELL WHITE PAGES
	Integrated Maintenance Technology	PACIFIC BELL WHITE PAGES
1991	Peterson Edith	PACIFIC BELL WHITE PAGES
	Integrated Maintenance Technology	PACIFIC BELL WHITE PAGES
1989	Peterson Edith	Pacific Bell
1985	BRAEMAR FARMS	PACIFIC BELL WHITE PAGES
1980	CONTINENTAL FARMS INC	Pacific Telephone
	BRAEMAR FARMS	Pacific Telephone
	THOMSON BRYAN C	Pacific Telephone

EL CAMINO REAL ST

13872 EL CAMINO REAL ST

<u>Year</u>	<u>Uses</u>	<u>Source</u>
2006	RIDGEMAR EQUESTRIAN CENTER	Haines Company, Inc. Image pg. A1
	ZEPEDA Ramiro	Haines Company, Inc. Image pg. A1
2000	CARRILLO Francisco R	Haines Company, Inc.
	WINDSTONE STABLES	Haines Company, Inc.
	FLYING COLORS FARM	Haines Company, Inc.

13875 EL CAMINO REAL ST

<u>Year</u>	<u>Uses</u>	<u>Source</u>
2006	LOPEZ Juan A	Haines Company, Inc. Image pg. A1
	BLOUM Stephen L	Haines Company, Inc. Image pg. A1
	CASTILLO Angel	Haines Company, Inc. Image pg. A1
2000	BLOUM Stephen L	Haines Company, Inc.
	INTGRD MNTNC TECH	Haines Company, Inc.

FINDINGS

ROSECROFT WAY

13756 ROSECROFT WAY

<u>Year</u>	<u>Uses</u>	<u>Source</u>	
2006	HEIVAND Mohammad	Haines Company, Inc.	Image pg. A2

13760 ROSECROFT WAY

<u>Year</u>	<u>Uses</u>	<u>Source</u>	
2017	JUAN SUROS	Cole Information Services	
	GUTIERREZ AMERICA	Cole Information Services	
2014	JUAN SUROS	Cole Information Services	
2009	JUAN SUROS	Cole Information Services	
2006	SUROS Juan	Haines Company, Inc.	Image pg. A2
1999	JUAN SUROS	Cole Information Services	

13761 ROSECROFT WAY

<u>Year</u>	<u>Uses</u>	<u>Source</u>	
2017	ANTONINA RACCOSTA	Cole Information Services	
2009	JAMISON VANNIEL	Cole Information Services	
2006	KOTSAY Mark	Haines Company, Inc.	Image pg. A2
2004	MARK KOTSAY	Cole Information Services	
1999	JAMISON VANNIEL	Cole Information Services	

13762 ROSECROFT WAY

<u>Year</u>	<u>Uses</u>	<u>Source</u>	
2017	STALLIONS CROSSING	Cole Information Services	
2014	STALLIONS CROSSING	Cole Information Services	
2006	STALLIONS CROSSING	Haines Company, Inc.	Image pg. A2

13763 ROSECROFT WAY

<u>Year</u>	<u>Uses</u>	<u>Source</u>	
2017	DAPHNE FONTENOT	Cole Information Services	
2014	JAMES MAHOOTI	Cole Information Services	
2009	OCCUPANT UNKNOWN	Cole Information Services	
2006	MAHOOTI James	Haines Company, Inc.	Image pg. A2
2004	JAMES MAHOOTI	Cole Information Services	

13765 ROSECROFT WAY

<u>Year</u>	<u>Uses</u>	<u>Source</u>
2017	GEORGE CHEN	Cole Information Services
2014	JOHN WILSON	Cole Information Services

FINDINGS

<u>Year</u>	<u>Uses</u>	<u>Source</u>	
2009	BRUCE SPIVACK	Cole Information Services	
2006	SPIVACK Souad	Haines Company, Inc.	Image pg. A2
2004	BRUCE SPIVACK	Cole Information Services	
1999	BRUCE SPIVACK	Cole Information Services	

13769 ROSECROFT WAY

<u>Year</u>	<u>Uses</u>	<u>Source</u>
2017	JASON ADAMS	Cole Information Services
2014	JASON ADAMS	Cole Information Services
2009	OCCUPANT UNKNOWN	Cole Information Services
2004	JASON ADAMS	Cole Information Services

13770 ROSECROFT WAY

<u>Year</u>	<u>Uses</u>	<u>Source</u>	
2017	ROBERT BOEHNLEIN	Cole Information Services	
2014	ROBERT BOEHNLEIN	Cole Information Services	
2009	ROBERT BOEHNLEIN	Cole Information Services	
2006	BOEHNLEIN Robert	Haines Company, Inc.	Image pg. A2
2004	ROBERT BOEHNLEIN	Cole Information Services	
1999	ROBERT BOEHNLEIN	Cole Information Services	

13773 ROSECROFT WAY

<u>Year</u>	<u>Uses</u>	<u>Source</u>	
2017	HERBERT SPARK	Cole Information Services	
2014	ROCKY CHOI	Cole Information Services	
2009	ROCKY CHOI	Cole Information Services	
2006	CHOI Rocky	Haines Company, Inc.	Image pg. A2
2004	ROCKY CHOI	Cole Information Services	
1999	ROCKY CHOI	Cole Information Services	

13777 ROSECROFT WAY

<u>Year</u>	<u>Uses</u>	<u>Source</u>	
2014	OCCUPANT UNKNOWN	Cole Information Services	
2009	OCCUPANT UNKNOWN	Cole Information Services	
2006	PHUONG NGUYEN Vicki	Haines Company, Inc.	Image pg. A2

13781 ROSECROFT WAY

<u>Year</u>	<u>Uses</u>	<u>Source</u>
2017	BARRY ROSENBAUM	Cole Information Services
2014	BARRY ROSENBAUM	Cole Information Services

FINDINGS

<u>Year</u>	<u>Uses</u>	<u>Source</u>	
2009	DAVID CLARK	Cole Information Services	
2006	LEVIN Marc A	Haines Company, Inc.	Image pg. A2
	HUNT Julie	Haines Company, Inc.	Image pg. A2
2004	JULIE HUNT	Cole Information Services	
1999	DAVID CLARK	Cole Information Services	

13782 ROSECROFT WAY

<u>Year</u>	<u>Uses</u>	<u>Source</u>	
2017	HUA LEE	Cole Information Services	
2014	MARIA MONTANA	Cole Information Services	
2009	REINY GIESECKE	Cole Information Services	
2006	MONTANA John	Haines Company, Inc.	Image pg. A2
2004	JOHN MONTANA	Cole Information Services	
1999	REINY GIESECKE	Cole Information Services	

13785 ROSECROFT WAY

<u>Year</u>	<u>Uses</u>	<u>Source</u>	
2017	GAIL ADAMSON	Cole Information Services	
2014	ROBERT ADAMSON	Cole Information Services	
2009	ROBERT ADAMSON	Cole Information Services	
2006	ADAMSON Robert	Haines Company, Inc.	Image pg. A2
2004	ROBERT ADAMSON	Cole Information Services	
1999	ROBERT ADAMSON	Cole Information Services	

13786 ROSECROFT WAY

<u>Year</u>	<u>Uses</u>	<u>Source</u>	
2017	JEFFREY DITORO	Cole Information Services	
2014	JEFFREY DITORO	Cole Information Services	
2009	JEFFREY DITORO	Cole Information Services	
2006	DITORO Jeffery	Haines Company, Inc.	Image pg. A2
2004	JEFFREY DITORO	Cole Information Services	
1999	JEFFREY DITORO	Cole Information Services	

13789 ROSECROFT WAY

<u>Year</u>	<u>Uses</u>	<u>Source</u>	
2017	HONG HAN	Cole Information Services	
2014	HONG HAN	Cole Information Services	
2009	OCCUPANT UNKNOWN	Cole Information Services	
2006	XXXX	Haines Company, Inc.	Image pg. A2
2004	STALLIONS CROSSING	Cole Information Services	

FINDINGS

13790 ROSECROFT WAY

<u>Year</u>	<u>Uses</u>	<u>Source</u>	
2017	SAMIR SAFAR	Cole Information Services	
2014	OCCUPANT UNKNOWN	Cole Information Services	
2009	SAMIR SAFAR	Cole Information Services	
2006	SAFAR Samir	Haines Company, Inc.	Image pg. A2
2004	LORI ANN SAFAR DDS	Cole Information Services	
	SAMIR SAFAR	Cole Information Services	
1999	SAMIR SAFAR	Cole Information Services	

13793 ROSECROFT WAY

<u>Year</u>	<u>Uses</u>	<u>Source</u>	
2017	BRYAN BARTLETT	Cole Information Services	
2014	BRYAN BARTLETT	Cole Information Services	
2009	OCCUPANT UNKNOWN	Cole Information Services	
2006	DROSE Clara	Haines Company, Inc.	Image pg. A2
2004	CLARA DROSE	Cole Information Services	

13794 ROSECROFT WAY

<u>Year</u>	<u>Uses</u>	<u>Source</u>	
2017	BOB EDELBROCK	Cole Information Services	
2014	LINDA FILANDRINOS	Cole Information Services	
2009	BOB EDELBROCK	Cole Information Services	
2006	EDELBROCK Robert	Haines Company, Inc.	Image pg. A2
2004	MARIAN EDELBROCK	Cole Information Services	
1999	BOB EDELBROCK	Cole Information Services	

13797 ROSECROFT WAY

<u>Year</u>	<u>Uses</u>	<u>Source</u>	
2014	OCCUPANT UNKNOWN	Cole Information Services	
2009	OCCUPANT UNKNOWN	Cole Information Services	
2006	SIEFERT Robert	Haines Company, Inc.	Image pg. A2
2004	ROBERT SIEFERT	Cole Information Services	

FINDINGS

ADJOINING PROPERTY: ADDRESSES NOT IDENTIFIED IN RESEARCH SOURCE

The following Adjoining Property addresses were researched for this report, and the addresses were not identified in research source.

<u>Address Researched</u>	<u>Address Not Identified in Research Source</u>
Rosecroft Way	2017, 2014, 2009, 2006, 2004, 2000, 1999, 1995, 1994, 1992, 1991, 1989, 1985, 1984, 1980, 1976, 1975, 1971, 1970, 1966, 1965, 1962, 1961, 1960, 1956, 1955, 1952, 1950, 1948, 1945, 1943, 1940, 1938, 1933, 1927, 1921, 1907, 1903
13756 ROSECROFT WAY	2017, 2014, 2009, 2004, 2000, 1999, 1995, 1994, 1992, 1991, 1989, 1985, 1984, 1980, 1976, 1975, 1971, 1970, 1966, 1965, 1962, 1961, 1960, 1956, 1955, 1952, 1950, 1948, 1945, 1943, 1940, 1938, 1933, 1927, 1921, 1907, 1903
13760 ROSECROFT WAY	2017, 2014, 2009, 2004, 2000, 1999, 1995, 1994, 1992, 1991, 1989, 1985, 1984, 1980, 1976, 1975, 1971, 1970, 1966, 1965, 1962, 1961, 1960, 1956, 1955, 1952, 1950, 1948, 1945, 1943, 1940, 1938, 1933, 1927, 1921, 1907, 1903
13760 ROSECROFT WAY	2006, 2004, 2000, 1995, 1994, 1992, 1991, 1989, 1985, 1984, 1980, 1976, 1975, 1971, 1970, 1966, 1965, 1962, 1961, 1960, 1956, 1955, 1952, 1950, 1948, 1945, 1943, 1940, 1938, 1933, 1927, 1921, 1907, 1903
13761 ROSECROFT WAY	2014, 2006, 2000, 1995, 1994, 1992, 1991, 1989, 1985, 1984, 1980, 1976, 1975, 1971, 1970, 1966, 1965, 1962, 1961, 1960, 1956, 1955, 1952, 1950, 1948, 1945, 1943, 1940, 1938, 1933, 1927, 1921, 1907, 1903
13761 ROSECROFT WAY	2017, 2014, 2009, 2004, 2000, 1999, 1995, 1994, 1992, 1991, 1989, 1985, 1984, 1980, 1976, 1975, 1971, 1970, 1966, 1965, 1962, 1961, 1960, 1956, 1955, 1952, 1950, 1948, 1945, 1943, 1940, 1938, 1933, 1927, 1921, 1907, 1903
13762 ROSECROFT WAY	2017, 2014, 2009, 2004, 2000, 1999, 1995, 1994, 1992, 1991, 1989, 1985, 1984, 1980, 1976, 1975, 1971, 1970, 1966, 1965, 1962, 1961, 1960, 1956, 1955, 1952, 1950, 1948, 1945, 1943, 1940, 1938, 1933, 1927, 1921, 1907, 1903
13762 ROSECROFT WAY	2009, 2006, 2004, 2000, 1999, 1995, 1994, 1992, 1991, 1989, 1985, 1984, 1980, 1976, 1975, 1971, 1970, 1966, 1965, 1962, 1961, 1960, 1956, 1955, 1952, 1950, 1948, 1945, 1943, 1940, 1938, 1933, 1927, 1921, 1907, 1903
13763 ROSECROFT WAY	2017, 2014, 2009, 2004, 2000, 1999, 1995, 1994, 1992, 1991, 1989, 1985, 1984, 1980, 1976, 1975, 1971, 1970, 1966, 1965, 1962, 1961, 1960, 1956, 1955, 1952, 1950, 1948, 1945, 1943, 1940, 1938, 1933, 1927, 1921, 1907, 1903
13763 ROSECROFT WAY	2006, 2000, 1999, 1995, 1994, 1992, 1991, 1989, 1985, 1984, 1980, 1976, 1975, 1971, 1970, 1966, 1965, 1962, 1961, 1960, 1956, 1955, 1952, 1950, 1948, 1945, 1943, 1940, 1938, 1933, 1927, 1921, 1907, 1903
13765 ROSECROFT WAY	2006, 2000, 1995, 1994, 1992, 1991, 1989, 1985, 1984, 1980, 1976, 1975, 1971, 1970, 1966, 1965, 1962, 1961, 1960, 1956, 1955, 1952, 1950, 1948, 1945, 1943, 1940, 1938, 1933, 1927, 1921, 1907, 1903
13765 ROSECROFT WAY	2017, 2014, 2009, 2004, 2000, 1999, 1995, 1994, 1992, 1991, 1989, 1985, 1984, 1980, 1976, 1975, 1971, 1970, 1966, 1965, 1962, 1961, 1960, 1956, 1955, 1952, 1950, 1948, 1945, 1943, 1940, 1938, 1933, 1927, 1921, 1907, 1903
13769 ROSECROFT WAY	2006, 2000, 1999, 1995, 1994, 1992, 1991, 1989, 1985, 1984, 1980, 1976, 1975, 1971, 1970, 1966, 1965, 1962, 1961, 1960, 1956, 1955, 1952, 1950, 1948, 1945, 1943, 1940, 1938, 1933, 1927, 1921, 1907, 1903
13770 ROSECROFT WAY	2006, 2000, 1995, 1994, 1992, 1991, 1989, 1985, 1984, 1980, 1976, 1975, 1971, 1970, 1966, 1965, 1962, 1961, 1960, 1956, 1955, 1952, 1950, 1948, 1945, 1943, 1940, 1938, 1933, 1927, 1921, 1907, 1903
13770 ROSECROFT WAY	2017, 2014, 2009, 2004, 2000, 1999, 1995, 1994, 1992, 1991, 1989, 1985, 1984, 1980, 1976, 1975, 1971, 1970, 1966, 1965, 1962, 1961, 1960, 1956, 1955, 1952, 1950, 1948, 1945, 1943, 1940, 1938, 1933, 1927, 1921, 1907, 1903

FINDINGS

Address Researched

13793 ROSECROFT WAY

13794 ROSECROFT WAY

13794 ROSECROFT WAY

13797 ROSECROFT WAY

13797 ROSECROFT WAY

13872 EL CAMINO REAL ST

13875 EL CAMINO REAL

13875 EL CAMINO REAL ST

Address Not Identified in Research Source

2006, 2000, 1999, 1995, 1994, 1992, 1991, 1989, 1985, 1984, 1980, 1976, 1975, 1971, 1970, 1966, 1965, 1962, 1961, 1960, 1956, 1955, 1952, 1950, 1948, 1945, 1943, 1940, 1938, 1933, 1927, 1921, 1907, 1903

2006, 2000, 1995, 1994, 1992, 1991, 1989, 1985, 1984, 1980, 1976, 1975, 1971, 1970, 1966, 1965, 1962, 1961, 1960, 1956, 1955, 1952, 1950, 1948, 1945, 1943, 1940, 1938, 1933, 1927, 1921, 1907, 1903

2017, 2014, 2009, 2004, 2000, 1999, 1995, 1994, 1992, 1991, 1989, 1985, 1984, 1980, 1976, 1975, 1971, 1970, 1966, 1965, 1962, 1961, 1960, 1956, 1955, 1952, 1950, 1948, 1945, 1943, 1940, 1938, 1933, 1927, 1921, 1907, 1903

2017, 2014, 2009, 2004, 2000, 1999, 1995, 1994, 1992, 1991, 1989, 1985, 1984, 1980, 1976, 1975, 1971, 1970, 1966, 1965, 1962, 1961, 1960, 1956, 1955, 1952, 1950, 1948, 1945, 1943, 1940, 1938, 1933, 1927, 1921, 1907, 1903

2017, 2006, 2000, 1999, 1995, 1994, 1992, 1991, 1989, 1985, 1984, 1980, 1976, 1975, 1971, 1970, 1966, 1965, 1962, 1961, 1960, 1956, 1955, 1952, 1950, 1948, 1945, 1943, 1940, 1938, 1933, 1927, 1921, 1907, 1903

2017, 2014, 2009, 2004, 1999, 1995, 1994, 1992, 1991, 1989, 1985, 1984, 1980, 1976, 1975, 1971, 1970, 1966, 1965, 1962, 1961, 1960, 1956, 1955, 1952, 1950, 1948, 1945, 1943, 1940, 1938, 1933, 1927, 1921, 1907, 1903

2017, 2014, 2009, 2006, 2004, 2000, 1999, 1994, 1984, 1976, 1975, 1971, 1970, 1966, 1965, 1962, 1961, 1960, 1956, 1955, 1952, 1950, 1948, 1945, 1943, 1940, 1938, 1933, 1927, 1921, 1907, 1903

2017, 2014, 2009, 2004, 1999, 1995, 1994, 1992, 1991, 1989, 1985, 1984, 1980, 1976, 1975, 1971, 1970, 1966, 1965, 1962, 1961, 1960, 1956, 1955, 1952, 1950, 1948, 1945, 1943, 1940, 1938, 1933, 1927, 1921, 1907, 1903

TARGET PROPERTY: ADDRESS NOT IDENTIFIED IN RESEARCH SOURCE

The following Target Property addresses were researched for this report, and the addresses were not identified in the research source.

Address Researched

13860 El Camino Real

Address Not Identified in Research Source

2017, 2014, 2006, 2004, 2000, 1995, 1994, 1992, 1991, 1989, 1985, 1984, 1980, 1976, 1975, 1971, 1970, 1966, 1965, 1962, 1961, 1960, 1956, 1955, 1952, 1950, 1948, 1945, 1943, 1940, 1938, 1933, 1927, 1921, 1907, 1903

Source Page Images Appendix

EL CAMINO REAL ST 2006

THE HAINES DIRECTORY

SAN DIEGO NORTH

289 N EL CAMINO REAL

Table listing various businesses and services in San Diego North, including categories like Restaurants, Retail, and Services, with addresses and phone numbers.

HAINES & CO., INC. INFORMATION ON THIS PAGE MAY NOT BE KEY-PUNCHED, ENTERED INTO A COMPUTER OR PHOTOCOPIED, IN ANY MANNER WHATSOEVER EXCEPT AS AUTHORIZED IN WRITING BY HAINES & CO., INC.

ROSEFORT WAY 2006

688 N ROSE ST SAN DIEGO NORTH THE HAINES DIRECTORY 2006

795 HISPANIC MINISTRY 760-738-8640
LIFE OF FRAY 760-445-3738
LITTON CHHS OF 760-475-3538

X EMISSION AVE
800 APERILL Tony 760-738-2284
814 APERIZ Maria 760-738-2284

X ROSE WAY
901 TELLO Francisco 00 4
906 ESCONDO SC ROSE 760-412-2485

X EL LINCOLN AVE
1001 MURILLO Sarah 00 4
1011 CHAVEZ Amy 760-738-9697

X GRANGER AVE
1111 DIXON Cynthia 00 4
1120 BAUNBERG S L 760-743-3115

X MARJORIE AVE
1271 DDM Nwach 00 1
1281 DURKON Victor 760-738-4209

X E EL NORTE PKY
1301 S ROSE ST 92027 ESCONDI
1311 GARDEN VIEW PT 205

X GRAND AVE
206 OLMEDO Daniel 760-734-9991
216 RIZZO Maria 760-738-9843

X HYPONT PL
2341 AFRIST Betty 00 2
2342 JOHNSON Eric 760-747-8221

X BRET PL
3034 LOPEZ Silvestre 00 4
3033 WALKER Tom 760-747-4153

X SNAPDRAGON ST
133 HANSEN S 760-478-0555
134 PARADISE Exotics 00 0

X ROSEWOOD CT
147 WILSON E D 760-946-9658
148 BUBBLING BR ARTS 155

X MILLS ST
1501 WANGMAN 00 0
1511 MADSEN Teresa 00 2

X N ROSE ST
195 DUDER Leonard 00 4
197 WILSON Josephine 00 4

X SUNFLOWER ST
201 SCHNIDER W 760-436-8543
202 DANIEL Dan 00 0

X PERIWINKLE ST
219 JIMONCA James 760-432-5044
220 HANKS Ron 760-432-9386

X HYPONT PL
241 KRICK Dennis 760-442-0584
242 SANCHEZ Rene 00 1

X CHESTERWOOD PL
4451 OLAVIN RV 00 0
4455 OLAVIN RV 00 0

X FOXGLOVE ST
4511 BARKMAN Maria 760-635-9413
4512 BARKER Larry 760-636-1425

X CALARELLI William
4474 LITA Arita 558-847-0425
4475 LICHTA Mary 00 0

X THISTLE HILL PL
3152 CHINI Stephen 00 4
3153 CAMLIN S 558-291-4292

X ROSEWOOD WAY (04)
31303 RIDVARD Ann 00 4
31304 PHILIPS Richard 920-627-0347

X HIDDEN VALLEY RD
1 MCDONALD Scott 858-458-6507
2 MCCOY Leonardo 00 1

X DEVEREUX RD
10704 BARNES Rosemary 00 0
10705 BARON Richard 528-651-1598

X ROSEHILL CT 92025 ESCONDI
1104 XIGOR 00 0
1105 XIGOR Timothy 00 1

X TORREY PINES RD
3721 KESSLER Deborah K 760-792-5461
3720 WHITE Jane 00 0

X ROSEHILL CT
2604 JOHNSON Stephen 00 0
2616 JOHNSON Scott 760-792-8197

X CAMERO DR
3501 HIGGINS Dyle 00 1
3502 RIDDE Michael 00 0

X MARY LN
2828 JOHNSON Stephen 00 0
2830 COLWELL Joseph 760-792-8197

X JOHNSON DR
3555 WARNER Stephen 00 0
3556 FABRY Edward 00 0

X BERNE DR
3644 WEAVER Thomas 760-808-3706
7902 SEXTON Wilson 00 0

X COLLEGE BLVD
10343 DIANE JORDAN'S MYTNY DYNACS
10344 CALAWAY Anita 760-817-6753

X ROSALEND DR 92037 LA JOLLA
10374 ENHETNER 858-483-2302
10375 ENHETNER 858-483-2302

X ROSALEND PL
10401 PARRY Pats 858-622-8810
10402 SBO PRINTING 858-654-9927

X TANSY ST
10451 EXPRESSION TECHNOLOGIES INC
10452 BUILDING

X TANSY ST
10451 EXPRESSION TECHNOLOGIES INC
10452 BUILDING

X TANSY ST
10451 EXPRESSION TECHNOLOGIES INC
10452 BUILDING

X TANSY ST
10451 EXPRESSION TECHNOLOGIES INC
10452 BUILDING

Appendix J

Environmental Lien and Activity Use Limitation Report



The NETR Environmental Lien and AUL Search Report

**13860 EL CAMINO REAL
SAN DIEGO, CALIFORNIA**

Monday, December 14, 2020

Project Number: L20-01277

2055 East Rio Salado Parkway
Tempe, Arizona 85281

Telephone: 480-967-6752
Fax: 480-966-9422

ENVIRONMENTAL LIEN AND AUL REPORT

The NETR Environmental LienSearch Report provides results from a search of available current land title records for environmental cleanup liens and other activity and use limitations, such as engineering controls and institutional controls.

A network of professional, trained researchers, following established procedures, uses client supplied property information to:

- search for parcel information and/or legal description;
- search for ownership information;
- research official land title documents recorded at jurisdictional agencies such as recorders' office, registries of deed, county clerks' offices, etc.;
- access a copy of the deed;
- search for environmental encumbering instrument(s) associated with the deed;
- provide a copy of any environmental encumbrance(s) based upon a review of key words in the instrument(s) (title, parties involved and description); and
- provide a copy of the deed or cite documents reviewed;

Thank you for your business
Please contact NETR at 480-967-6752
with any questions or comments

Disclaimer - Copyright and Trademark Notice

This report was prepared for the use of Nationwide Environmental Title Research, and Dudek, exclusively. This report is neither a guarantee of title, a commitment to insure, nor a policy of title insurance. **NO WARRANTY, EXPRESSED OR IMPLIED, IS MADE WHATSOEVER IN CONNECTION WITH THIS REPORT.** Nationwide Environmental Title Research (NETR) specifically disclaims the making of any such warranties, including without limitation, merchantability or fitness for a particular use or purpose. The information contained in this report is retrieved as it is recorded from the various agencies that make it available. The total liability is limited to the fee paid for this report.

Copyright 2006 by Nationwide Environmental Title Research. All rights reserved. Reproduction in any media or format, in whole or in part, of any report or map of Nationwide Environmental Title Research, or its affiliates, is prohibited without prior written permission

NETR and its logos are trademarks of Nationwide Environmental Title Research or its affiliates. All other trademarks used herein are the property of their respective owners.

ENVIRONMENTAL LIEN AND AUL REPORT

The NETR Environmental Lien Search Report is intended to assist in the search for environmental liens filed in land title records.

TARGET PROPERTY INFORMATION

ADDRESS

13860 El Camino Real
San Diego, California

RESEARCH SOURCE

Source: San Diego County Assessor
San Diego County Recorder

DEED INFORMATION

Type of Instrument: Grant Deed

Grantor: Jack N. Kalaydjian, as Trustee of the Jack N. and Maro J. Kalaydjian Family Trust

Grantee: St. John Garabed Armenian Apostolic Church Trust Fund

Deed Dated: 12/06/2017
Deed Recorded: 12/14/2017
Instrument: 2017-0583372

LEGAL DESCRIPTION

All that certain piece or parcel of land situated and lying in the Northwest Quarter of the Southwest Quarter of Section 7, Township 14 South, Range 3 West of the San Bernardino Principal Meridian, San Diego County, State of California

Assessor's Parcel Number(s): 304-650-37-00

ENVIRONMENTAL LIEN

Environmental Lien: Found Not Found

OTHER ACTIVITY AND USE LIMITATIONS (AULs)

Other AULs: Found Not Found

2820
+

RECORDING REQUESTED BY:
Kenneth E. Devore & Associates, APC
Attorneys at Law

DOC# 2017-0583372



Dec 14, 2017 11:12 AM
OFFICIAL RECORDS
Ernest J. Dronenburg, Jr.,
SAN DIEGO COUNTY RECORDER
FEES: \$21.00
PCOR: YES
PAGES: 3

AND WHEN RECORDED MAIL TO:
St. John Garabed Armenian
Apostolic Church Trust Fund
4473 30th Street
San Diego, CA 92126

SPACE ABOVE FOR RECORDER'S USE

GRANT DEED

Grant Deed (Excluded from Reappraisal under Proposition 13, i.e., Calif. Const. Art. 13A, §1, et. seq.) THE UNDERSIGNED GRANTOR DECLARES UNDER PENALTY OF PERJURY THAT THE FOLLOWING IS TRUE AND CORRECT:

THERE IS NO CONSIDERATION FOR THIS TRANSFER.
There is zero Documentary Transfer Tax due. "This is a gift and the grantor received nothing in return or conveyance by reason of death, R&T 11930."

JACK N. KALAYDJIAN, AS TRUSTEE OF THE JACK N. AND MARO J. KALAYDJIAN FAMILY TRUST, DATED OCTOBER 12, 1983, hereby grants to **ST. JOHN GARABED ARMENIAN APOSTOLIC CHURCH TRUST FUND**, the following described real property in the City of San Diego, County of San Diego, State of California:

See Exhibit "A" attached hereto and by this reference made a part hereof.

Dated: 12-6-2017

Grantor - Transferor

JACK N. AND MARO J. KALAYDJIAN FAMILY TRUST,
DATED OCTOBER 12, 1983

By 
JACK N. KALAYDJIAN, Trustee

APN: 304-650-37
GRANT DEED

MAIL TAX STATEMENTS TO:
St. John Garabed Armenian Apostolic Church Trust Fund, 4473 30th Street, San Diego, CA 92126

A notary public or other officer completing this certificate verifies only the identity of the individual who signed the document to which this certificate is attached, and not the truthfulness, accuracy, or validity of that document.

State of California)

County of Los Angeles)

On Dec. 6th, 2017, before me, LANA Silver, a Notary Public, personally appeared JACK N. KALAYDJIAN, who proved to me on the basis of satisfactory evidence to be the person(s) whose name(s) ~~(is/are)~~ subscribed to the within instrument and acknowledged to me that ~~he/she/they~~ executed the same in ~~(his/her/their)~~ authorized capacity(ies), and that by ~~his/hers/their~~ signature(s) on the instrument the person(s), or the entity upon behalf of which the person(s) acted, executed the instrument.

I certify under PENALTY OF PERJURY under the laws of the State of California that the foregoing paragraph is true and correct.

WITNESS my hand and official seal.

Signature [Handwritten Signature]
Notary Public




EXHIBIT A – LEGAL DESCRIPTION

PARCEL B:

THE NORTHERLY 280.00 FEET OF THE WESTERLY 616.00 FEET OF LOT 3 (NORTHWEST QUARTER OF SOUTHWEST QUARTER) OF SECTION 7, TOWNSHIP 14 SOUTH, RANGE 3 WEST, SAN BERNARDINO MERIDIAN, IN THE CITY OF SAN DIEGO, COUNTY OF SAN DIEGO, STATE OF CALIFORNIA, ACCORDING TO OFFICIAL PLAT THEREOF.

PARCEL B1:

AN EASEMENT FOR ROAD OVER PARCEL 2 OF PARCEL MAP NO. 8367, IN THE CITY OF SAN DIEGO, COUNTY OF SAN DIEGO, STATE OF CALIFORNIA, FILED IN THE OFFICE OF THE COUNTY RECORDER OF SAN DIEGO COUNTY, RECORDED FEBRUARY 1, 1979.

EXHIBIT A

Appendix K

Vapor Encroachment Screen Report

El Camino Senior Housing

13860 El Camino Real

San Diego, CA 92130

Inquiry Number: 6298052.2s

December 23, 2020

EDR Vapor Encroachment Screen

Prepared using EDR's Vapor Encroachment Worksheet

TABLE OF CONTENTS

<u>SECTION</u>	<u>PAGE</u>
Executive Summary	ES1
Primary Map	2
Secondary Map	3
Map Findings	4
Record Sources and Currency	GR-1

Thank you for your business.
Please contact EDR at 1-800-352-0050
with any questions or comments.

Disclaimer - Copyright and Trademark Notice

The EDR Vapor Encroachment Worksheet enables EDR's customers to make certain online modifications that effects maps, text and calculations contained in this Report. As a result, maps, text and calculations contained in this Report may have been so modified. EDR has not taken any action to verify any such modifications, and this report and the findings set forth herein must be read in light of this fact. Environmental Data Resources shall not be responsible for any customer's decision to include or not include in any final report any records determined to be within the relevant minimum search distances.

This report contains information obtained from a variety of public and other sources reasonably available to Environmental Data Resources, Inc. It cannot be concluded from this Report that coverage information for the target and surrounding properties does not exist from other sources. **NO WARRANTY EXPRESSED OR IMPLIED, IS MADE WHATSOEVER IN CONNECTION WITH THIS REPORT. ENVIRONMENTAL DATA RESOURCES, INC. SPECIFICALLY DISCLAIMS THE MAKING OF ANY SUCH WARRANTIES, INCLUDING WITHOUT LIMITATION, MERCHANTABILITY OR FITNESS FOR A PARTICULAR USE OR PURPOSE. ALL RISK IS ASSUMED BY THE USER. IN NO EVENT SHALL ENVIRONMENTAL DATA RESOURCES, INC. BE LIABLE TO ANYONE, WHETHER ARISING OUT OF ERRORS OR OMISSIONS, NEGLIGENCE, ACCIDENT OR ANY OTHER CAUSE, FOR ANY LOSS OR DAMAGE, INCLUDING, WITHOUT LIMITATION, SPECIAL, INCIDENTAL, CONSEQUENTIAL, OR EXEMPLARY DAMAGES. ANY LIABILITY ON THE PART OF ENVIRONMENTAL DATA RESOURCES, INC. IS STRICTLY LIMITED TO A REFUND OF THE AMOUNT PAID FOR THIS REPORT.**

Purchaser accepts this report "AS IS". Any analyses, estimates, ratings, or risk codes provided in this report are provided for illustrative purposes only, and are not intended to provide, nor should they be interpreted as providing any facts regarding, or prediction or forecast of, any environmental risk for any property. Only a Phase I Environmental Site Assessment performed by an environmental professional can produce information regarding the environmental risk for any property. Additionally, the information provided in this Report is not to be construed as legal advice.

Copyright 2020 by Environmental Data Resources, Inc. All rights reserved. Reproduction in any media or format, in whole or in part, of any report or map of Environmental Data Resources, Inc., or its affiliates, is prohibited without prior written permission.

EDR and its logos (including Sanborn and Sanborn Map) are trademarks of Environmental Data Resources, Inc. or its affiliates. All other trademarks used herein are the property of their respective owners.

EXECUTIVE SUMMARY

A search of available environmental records was conducted by EDR. The report was designed to assist parties seeking to meet the search requirements of the ASTM Standard Practice for Assessment of Vapor Encroachment into Structures on Property Involved in Real Estate Transactions (E 2600).

STANDARD ENVIRONMENTAL RECORDS	Default Area of Concern (Miles)*	property		
		1/10	> 1/10	
Federal NPL site list	1.0	0	0	0
Federal Delisted NPL site list	1.0	0	0	0
Federal CERCLIS list	0.5	0	0	0
Federal CERCLIS NFRAP site list	0.5	0	0	0
Federal RCRA CORRACTS facilities list	1.0	0	0	0
Federal RCRA non-CORRACTS TSD facilities list	0.5	0	0	0
Federal RCRA generators list	0.25	0	0	0
Federal institutional controls / engineering controls registries	0.5	0	0	0
Federal ERNS list	0.001	0	0	-
State- and tribal - equivalent NPL	1.0	0	0	0
State- and tribal - equivalent CERCLIS	1.0	0	0	2
State and tribal landfill and/or solid waste disposal site lists	0.5	0	0	0
State and tribal leaking storage tank lists	0.5	0	0	0
State and tribal registered storage tank lists	0.25	0	0	0
State and tribal institutional control / engineering control registries	not searched	-	-	-
State and tribal voluntary cleanup sites	0.5	0	0	0
State and tribal Brownfields sites	0.5	0	0	0

ADDITIONAL ENVIRONMENTAL RECORDS

Local Brownfield lists	0.5	0	0	0
Local Lists of Landfill / Solid Waste Disposal Sites	0.5	0	0	0
Local Lists of Hazardous waste / Contaminated Sites	1.0	0	0	1
Local Lists of Registered Storage Tanks	0.25	0	0	0
Local Land Records	0.5	0	0	0
Records of Emergency Release Reports	0.5	0	0	0
Other Ascertainable Records	1.0	0	0	2

EDR HIGH RISK HISTORICAL RECORDS

EDR Exclusive Records	1.0	0	0	0
Exclusive Recovered Govt. Archives	0.001	0	0	-

EXECUTIVE SUMMARY

EDR RECOVERED GOVERNMENT ARCHIVES

EDR Exclusive Records	1.0	0	0	0
Exclusive Recovered Govt. Archives	0.001	0	0	-

*The Default Area of Concern may be adjusted by the environmental professional using experience and professional judgement. Each category may include several databases, and each database may have a different distance. A list of individual databases is provided at the back of this report.

EXECUTIVE SUMMARY

TARGET PROPERTY INFORMATION

ADDRESS

EL CAMINO SENIOR HOUSING
13860 EL CAMINO REAL
SAN DIEGO, CA 92130

COORDINATES

Latitude (North):	32.970532 - 32° 58' 13.913269"
Longitude (West):	117.237739 - 117° 14' 15.862427"
Elevation:	43 ft. above sea level

EXECUTIVE SUMMARY

SEARCH RESULTS

Unmappable (orphan) sites are not considered in the foregoing analysis.

STANDARD ENVIRONMENTAL RECORDS

<u>Name</u>	<u>Address</u>	<u>Dist/Dir</u>	<u>Map ID</u>	<u>Page</u>
SCHOOL SITE NO. 6 ENVIROSTOR: ENVIROSTOR CERS: CERS SCH: SCH	OLD EL CAMINO REAL	1/3 - 1/2 SE	▲ 1	8
NAVY DIRIGIBLE ENVIROSTOR: ENVIROSTOR	Not Reported	1/2 - 1 WSW	◆ A2	11

ADDITIONAL ENVIRONMENTAL RECORDS

<u>Name</u>	<u>Address</u>	<u>Dist/Dir</u>	<u>Map ID</u>	<u>Page</u>
SCHOOL SITE NO. 6 ENVIROSTOR: ENVIROSTOR CERS: CERS SCH: SCH	OLD EL CAMINO REAL	1/3 - 1/2 SE	▲ 1	8
NAVY DIRIGIBLE BASE 5 ORDNANCE MAGAZINES UXO: UXO	Not Reported	1/2 - 1 WSW	◆ A3	12

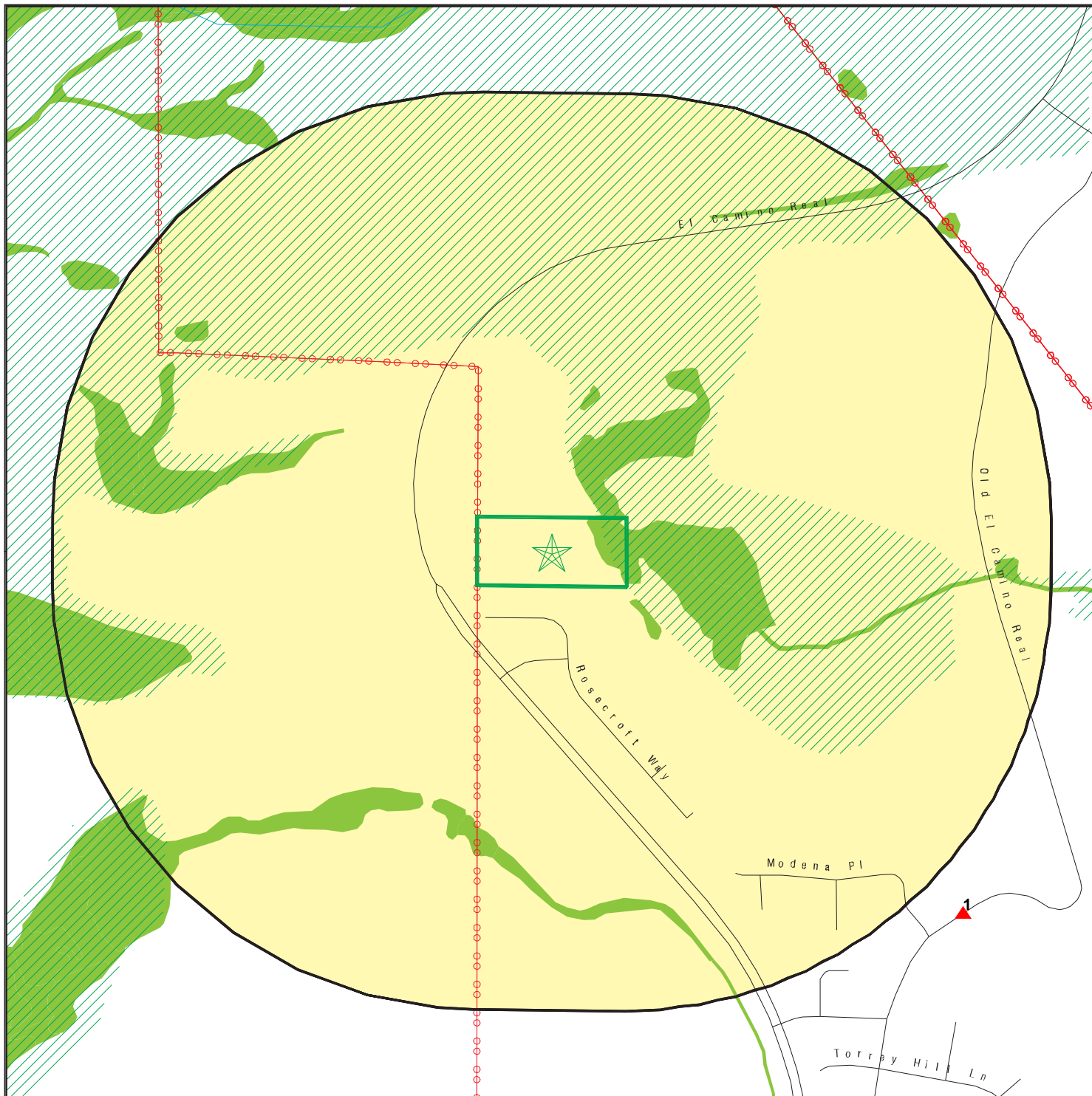
EDR HIGH RISK HISTORICAL RECORDS







<u>Name</u>	<u>Address</u>	<u>Dist/Dir</u>	<u>Map ID</u>	<u>Page</u>
Not Reported				








EDR RECOVERED GOVERNMENT ARCHIVES

<u>Name</u>	<u>Address</u>	<u>Dist/Dir</u>	<u>Map ID</u>	<u>Page</u>
Not Reported				

PRIMARY MAP - 6298052.2S



-  Target Property
-  Sites at elevations higher than or equal to the target property
-  Sites at elevations lower than the target property
-  Manufactured Gas Plants
-  National Priority List Sites
-  Dept. Defense Sites

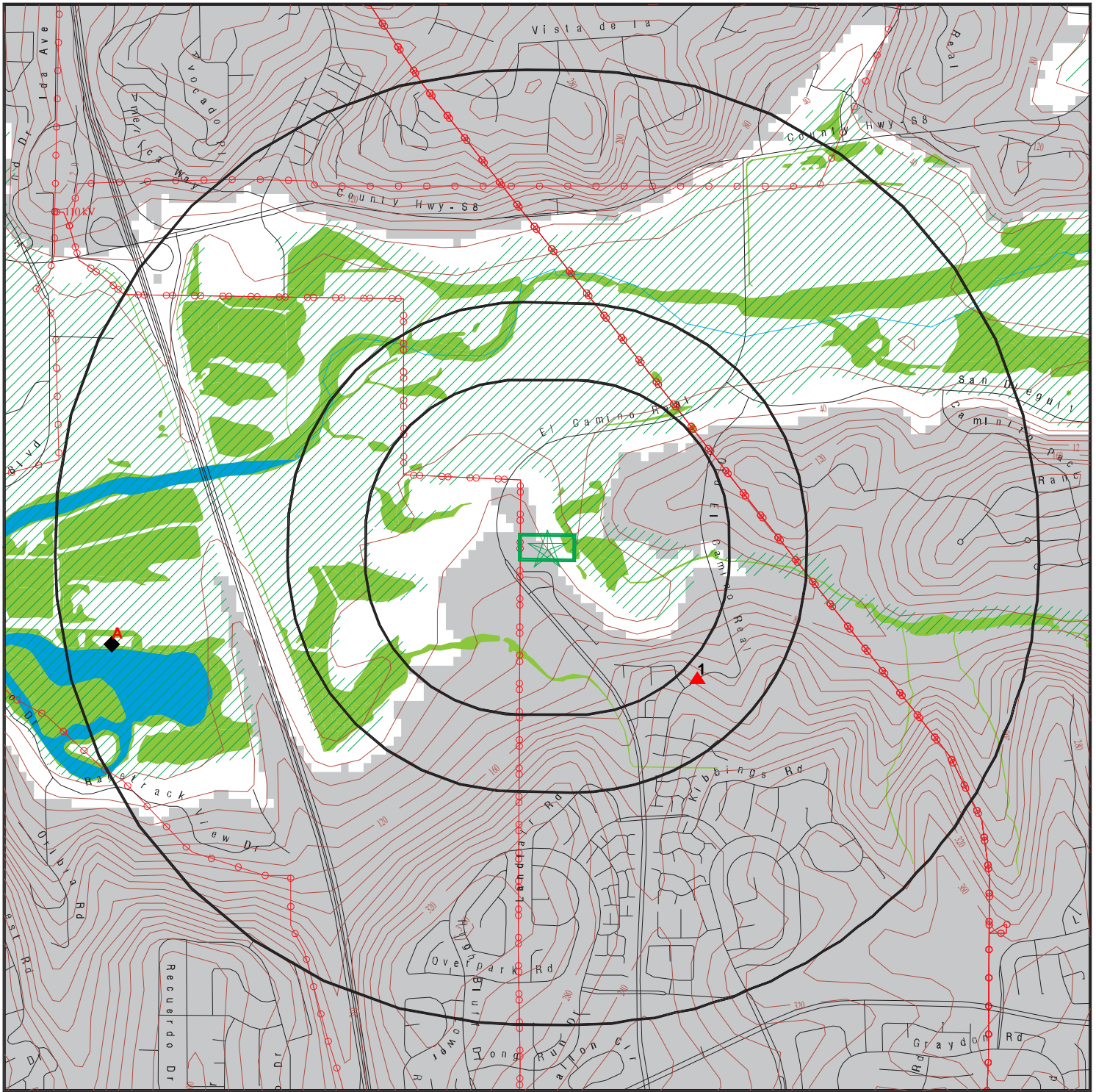
-  Indian Reservations BIA
-  Power transmission lines
-  Special Flood Hazard Area (1%)
-  0.2% Annual Chance Flood Hazard
-  National Wetland Inventory
-  State Wetlands
-  Areas of Concern

This report includes Interactive Map Layers to display and/or hide map information. The legend includes only those icons for the default map view.

SITE NAME: El Camino Senior Housing
 ADDRESS: 13860 El Camino Real
 San Diego CA 92130
 LAT/LONG: 32.970532 / 117.237739

CLIENT: Dudek & Associates
 CONTACT: Xiomara Rosenblatt
 INQUIRY #: 6298052.2s
 DATE: December 10, 2020 7:56 pm

SECONDARY MAP - 6298052.2S



Target Property

Sites at elevations higher than or equal to the target property

Sites at elevations lower than the target property

Manufactured Gas Plants

National Priority List Sites

Dept. Defense Sites

Indian Reservations BIA

Power transmission lines

Special Flood Hazard Area (1%)

0.2% Annual Chance Flood Hazard

National Wetland Inventory

State Wetlands

Upgradient Area

Areas of Concern

This report includes Interactive Map Layers to display and/or hide map information. The legend includes only those icons for the default map view.

SITE NAME: El Camino Senior Housing
 ADDRESS: 13860 El Camino Real
 San Diego CA 92130
 LAT/LONG: 32.970532 / 117.237739

CLIENT: Dudek & Associates
 CONTACT: Xiomara Rosenblatt
 INQUIRY #: 6298052.2s
 DATE: December 10, 2020 7:56 pm

MAP FINDINGS

LEGEND

FACILITY NAME FACILITY ADDRESS, CITY, ST, ZIP		EDR SITE ID NUMBER
◆ MAP ID#	Direction Distance Range (Distance feet / miles)	ASTM 2600 Record Sources found in this report. Each database searched has been assigned to one or more categories. For detailed information about categorization, see the section of the report Records Searched and Currency.
	Relative Elevation Feet Above Sea Level	
Worksheet:		
Comments: Comments may be added on the online Vapor Encroachment Worksheet.		

DATABASE ACRONYM: Applicable categories (A hoverbox with database description).

SCHOOL SITE NO. 6 OLD EL CAMINO REAL, SAN DIEGO, CA, 92130		S107737297
▲ 1	SE 1/3 - 1/2 (1949 ft. / 0.369 mi.)	State- and tribal - equivalent CERCLIS Local Lists of Hazardous waste / Contaminated Sites Other Ascertainable Records
	140 ft. Higher Elevation 183 ft. Above Sea Level	

Worksheet:

Impact on Target Property: VEC does not exist

ENVIROSTOR: State- and tribal - equivalent CERCLIS

Name: SCHOOL SITE NO. 6
 Address: OLD EL CAMINO REAL
 City,State,Zip: SAN DIEGO, CA 92130
 Facility ID: 37010013
 Status: Inactive - Withdrawn
 Status Date: 09/22/2000
 Site Code: 404136
 Site Type: School Investigation
 Site Type Detailed: School
 Acres: 10
 NPL: NO
 Regulatory Agencies: SMBRP
 Lead Agency: SMBRP
 Program Manager: Not Reported
 Supervisor: * Rebecca Chou
 Division Branch: Southern California Schools & Brownfields Outreach
 Assembly: 77
 Senate: 39
 Special Program: Not Reported
 Restricted Use: NO
 Site Mgmt Req: NONE SPECIFIED
 Funding: School District
 Latitude: 32.96639

MAP FINDINGS

SCHOOL SITE NO. 6, OLD EL CAMINO REAL, SAN DIEGO, CA 92130 (Continued)

Longitude: -117.2321
 APN: NONE SPECIFIED
 Past Use: AGRICULTURAL - ROW CROPS
 Potential COC: NONE SPECIFIED
 Confirmed COC: NONE SPECIFIED
 Potential Description: NONE SPECIFIED
 Alias Name: OLD EL CAMINO REAL
 Alias Type: Alternate Name
 Alias Name: SCHOOL SITE NO. 6 (PROPOSED)
 Alias Type: Alternate Name
 Alias Name: SOLANA BEACH SD-PROPOSED SCHOOL #6
 Alias Type: Alternate Name
 Alias Name: SOLANO BEACH SCHOOL DISTRICT
 Alias Type: Alternate Name
 Alias Name: 404136
 Alias Type: Project Code (Site Code)
 Alias Name: 37010013
 Alias Type: Envirostor ID Number

Completed Info:

Completed Area Name: PROJECT WIDE
 Completed Sub Area Name: Not Reported
 Completed Document Type: Cost Recovery Closeout Memo
 Completed Date: 08/30/2002
 Comments: Not Reported

Completed Area Name: PROJECT WIDE
 Completed Sub Area Name: Not Reported
 Completed Document Type: Environmental Oversight Agreement
 Completed Date: 09/22/2000
 Comments: Not Reported

Future Area Name: Not Reported
 Future Sub Area Name: Not Reported
 Future Document Type: Not Reported
 Future Due Date: Not Reported
 Schedule Area Name: Not Reported
 Schedule Sub Area Name: Not Reported
 Schedule Document Type: Not Reported
 Schedule Due Date: Not Reported
 Schedule Revised Date: Not Reported

SCH: Local Lists of Hazardous waste / Contaminated Sites

Name: SCHOOL SITE NO. 6
 Address: OLD EL CAMINO REAL
 City,State,Zip: SAN DIEGO, CA 92130
 Facility ID: 37010013
 Site Type: School Investigation
 Site Type Detail: School
 Site Mgmt. Req.: NONE SPECIFIED

MAP FINDINGS

SCHOOL SITE NO. 6, OLD EL CAMINO REAL, SAN DIEGO, CA 92130 (Continued)

Acres: 10
National Priorities List: NO
Cleanup Oversight Agencies: SMBRP
Lead Agency: SMBRP
Lead Agency Description: DTSC - Site Cleanup Program
Project Manager: Not Reported
Supervisor: * Rebecca Chou
Division Branch: Southern California Schools & Brownfields Outreach
Site Code: 404136
Assembly: 77
Senate: 39
Special Program Status: Not Reported
Status: Inactive - Withdrawn
Status Date: 09/22/2000
Restricted Use: NO
Funding: School District
Latitude: 32.96639
Longitude: -117.2321
APN: NONE SPECIFIED
Past Use: AGRICULTURAL - ROW CROPS
Potential COC: NONE SPECIFIED
Confirmed COC: NONE SPECIFIED
Potential Description: NONE SPECIFIED
Alias Name: OLD EL CAMINO REAL
Alias Type: Alternate Name
Alias Name: SCHOOL SITE NO. 6 (PROPOSED)
Alias Type: Alternate Name
Alias Name: SOLANA BEACH SD-PROPOSED SCHOOL #6
Alias Type: Alternate Name
Alias Name: SOLANO BEACH SCHOOL DISTRICT
Alias Type: Alternate Name
Alias Name: 404136
Alias Type: Project Code (Site Code)
Alias Name: 37010013
Alias Type: Envirostor ID Number

Completed Info:

Completed Area Name: PROJECT WIDE
Completed Sub Area Name: Not Reported
Completed Document Type: Cost Recovery Closeout Memo
Completed Date: 08/30/2002
Comments: Not Reported

Completed Area Name: PROJECT WIDE
Completed Sub Area Name: Not Reported
Completed Document Type: Environmental Oversight Agreement
Completed Date: 09/22/2000
Comments: Not Reported

Future Area Name: Not Reported
Future Sub Area Name: Not Reported

MAP FINDINGS

SCHOOL SITE NO. 6, OLD EL CAMINO REAL, SAN DIEGO, CA 92130 (Continued)

Future Document Type: Not Reported
 Future Due Date: Not Reported
 Schedule Area Name: Not Reported
 Schedule Sub Area Name: Not Reported
 Schedule Document Type: Not Reported
 Schedule Due Date: Not Reported
 Schedule Revised Date: Not Reported

CERS: Other Ascertainable Records

Name: SCHOOL SITE NO. 6
 Address: OLD EL CAMINO REAL
 City,State,Zip: SAN DIEGO, CA 92130
 Site ID: 342765
 CERS ID: 37010013
 CERS Description: School Investigation

Affiliation:

Affiliation Type Desc: Supervisor
 Entity Name: * Rebecca Chou
 Entity Title: Not Reported
 Affiliation Address: Not Reported
 Affiliation City: Not Reported
 Affiliation State: Not Reported
 Affiliation Country: Not Reported
 Affiliation Zip: Not Reported
 Affiliation Phone: Not Reported

NAVY DIRIGIBLE Not Reported, DEL MAR, CA,			S107736862
◆ A2	WSW 1/2 - 1	(4713 ft. / 0.893 mi.)	State- and tribal - equivalent CERCLIS
	28 ft. Lower Elevation	15 ft. Above Sea Level	

Worksheet:

Impact on Target Property: VEC does not exist

ENVIROSTOR: State- and tribal - equivalent CERCLIS

Name: NAVY DIRIGIBLE
 Address: Not Reported
 City,State,Zip: DEL MAR, CA
 Facility ID: 80000918
 Status: Inactive - Needs Evaluation
 Status Date: 07/01/2005
 Site Code: Not Reported
 Site Type: Military Evaluation
 Site Type Detailed: FUDS
 Acres: 0
 NPL: NO

MAP FINDINGS

NAVY DIRIGIBLE, Not Reported, DEL MAR, CA (Continued)

Regulatory Agencies: SMBRP
 Lead Agency: SMBRP
 Program Manager: Not Reported
 Supervisor: Douglas Bautista
 Division Branch: Cleanup Cypress
 Assembly: 78
 Senate: 39
 Special Program: Not Reported
 Restricted Use: NO
 Site Mgmt Req: NONE SPECIFIED
 Funding: DERA
 Latitude: 32.9675
 Longitude: -117.2538
 APN: NONE SPECIFIED
 Past Use: NONE SPECIFIED
 Potential COC: NONE SPECIFIED
 Confirmed COC: NONE SPECIFIED
 Potential Description: NONE SPECIFIED
 Alias Name: CA99799FA06000
 Alias Type: Federal Facility ID
 Alias Name: J09CA7237
 Alias Type: INPR
 Alias Name: 80000918
 Alias Type: Envirostor ID Number

Completed Info:

Completed Area Name: PROJECT WIDE
 Completed Sub Area Name: Not Reported
 Completed Document Type: Inventory Project Report (INPR)
 Completed Date: 09/29/1999
 Comments: Not Reported
 Future Area Name: Not Reported
 Future Sub Area Name: Not Reported
 Future Document Type: Not Reported
 Future Due Date: Not Reported
 Schedule Area Name: Not Reported
 Schedule Sub Area Name: Not Reported
 Schedule Document Type: Not Reported
 Schedule Due Date: Not Reported
 Schedule Revised Date: Not Reported

NAVY DIRIGIBLE BASE 5 ORDNANCE MAGAZINES Not Reported, DEL MAR, CA,		1024714152
◆ A3	WSW 1/2 - 1 (4740 ft. / 0.898 mi.)	Other Ascertainable Records
	28 ft. Lower Elevation 15 ft. Above Sea Level	

Worksheet:

MAP FINDINGS

Impact on Target Property: VEC does not exist

UXO: Other Ascertainable Records

DoD Component:	FUDS
Installation Name:	NAVY DIRIGIBLE BASE
Name:	NAVY DIRIGIBLE BASE 5 ORDNANCE MAGAZINES
Address:	Not Reported
Address 2:	Not Reported
City,State,Zip:	DEL MAR, CA
Site ID:	01OEW
Site Type:	Storage Area
Latitude:	32.967500
Longitude:	-117.253889

GOVERNMENT RECORDS SEARCHED / DATA CURRENCY TRACKING

St	Acronym	Full Name	Government Agency	Gov Date	Arvl. Date	Active Date
ENVIRONMENTAL RECORDS						
Federal NPL site list						
US	NPL	National Priority List	EPA	10/28/2020	11/05/2020	11/25/2020
US	Proposed NPL	Proposed National Priority List Sites	EPA	10/28/2020	11/05/2020	11/25/2020
US	NPL LIENS	Federal Superfund Liens	EPA	10/15/1991	02/02/1994	03/30/1994
Federal CERCLIS list						
US	SEMS	Superfund Enterprise Management System	EPA	10/28/2020	11/05/2020	11/25/2020
Federal RCRA CORRACTS facilities list						
US	CORRACTS	Corrective Action Report	EPA	06/15/2020	06/22/2020	09/17/2020
Federal RCRA TSD facilities list						
US	RCRA-TSDF	RCRA - Treatment, Storage and Disposal	Environmental Protection Agency	06/15/2020	06/22/2020	09/18/2020
Federal RCRA generators list						
US	RCRA-LQG	RCRA - Large Quantity Generators	Environmental Protection Agency	06/15/2020	06/22/2020	09/18/2020
US	RCRA-SQG	RCRA - Small Quantity Generators	Environmental Protection Agency	06/15/2020	06/22/2020	09/18/2020
US	RCRA-VSQG	RCRA - Very Small Quantity Generators (Formerly Conditionall	Environmental Protection Agency	06/15/2020	06/22/2020	09/18/2020
Federal institutional controls / engineering controls registries						
US	LUCIS	Land Use Control Information System	Department of the Navy	08/06/2020	08/21/2020	11/11/2020
US	US ENG CONTROLS	Engineering Controls Sites List	Environmental Protection Agency	10/28/2020	11/05/2020	11/18/2020
US	US INST CONTROLS	Institutional Controls Sites List	Environmental Protection Agency	10/28/2020	11/05/2020	11/18/2020
Federal ERNS list						
US	ERNS	Emergency Response Notification System	National Response Center, United States Coast	06/15/2020	06/22/2020	09/17/2020
State and tribal - equivalent NPL						
CA	RESPONSE	State Response Sites	Department of Toxic Substances Control	07/27/2020	07/27/2020	10/08/2020
State and tribal - equivalent CERCLIS						
CA	ENVIROSTOR	EnviroStor Database	Department of Toxic Substances Control	07/27/2020	07/27/2020	10/08/2020
State and tribal landfill / solid waste disposal						
CA	SWF/LF (SWIS)	Solid Waste Information System	Department of Resources Recycling and Recover	05/11/2020	05/12/2020	07/27/2020
State and tribal leaking storage tank lists						
CA	LUST REG 6V	Leaking Underground Storage Tank Case Listing	California Regional Water Quality Control Boa	06/07/2005	06/07/2005	06/29/2005
CA	LUST REG 5	Leaking Underground Storage Tank Database	California Regional Water Quality Control Boa	07/01/2008	07/22/2008	07/31/2008
CA	LUST REG 4	Underground Storage Tank Leak List	California Regional Water Quality Control Boa	09/07/2004	09/07/2004	10/12/2004
CA	LUST REG 3	Leaking Underground Storage Tank Database	California Regional Water Quality Control Boa	05/19/2003	05/19/2003	06/02/2003
CA	LUST REG 2	Fuel Leak List	California Regional Water Quality Control Boa	09/30/2004	10/20/2004	11/19/2004
CA	LUST	Leaking Underground Fuel Tank Report (GEOTRACKER)	State Water Resources Control Board	09/08/2020	09/08/2020	11/30/2020
CA	LUST REG 1	Active Toxic Site Investigation	California Regional Water Quality Control Boa	02/01/2001	02/28/2001	03/29/2001

GOVERNMENT RECORDS SEARCHED / DATA CURRENCY TRACKING

St	Acronym	Full Name	Government Agency	Gov Date	Arvl. Date	Active Date
CA	LUST REG 8	Leaking Underground Storage Tanks	California Regional Water Quality Control Boa	02/14/2005	02/15/2005	03/28/2005
CA	LUST REG 9	Leaking Underground Storage Tank Report	California Regional Water Quality Control Boa	03/01/2001	04/23/2001	05/21/2001
CA	LUST REG 6L	Leaking Underground Storage Tank Case Listing	California Regional Water Quality Control Boa	09/09/2003	09/10/2003	10/07/2003
CA	LUST REG 7	Leaking Underground Storage Tank Case Listing	California Regional Water Quality Control Boa	02/26/2004	02/26/2004	03/24/2004
US	INDIAN LUST R10	Leaking Underground Storage Tanks on Indian Land	EPA Region 10	04/14/2020	05/20/2020	08/12/2020
US	INDIAN LUST R1	Leaking Underground Storage Tanks on Indian Land	EPA Region 1	04/29/2020	05/20/2020	08/12/2020
US	INDIAN LUST R4	Leaking Underground Storage Tanks on Indian Land	EPA Region 4	04/14/2020	05/26/2020	08/12/2020
US	INDIAN LUST R5	Leaking Underground Storage Tanks on Indian Land	EPA, Region 5	04/14/2020	05/20/2020	08/12/2020
US	INDIAN LUST R9	Leaking Underground Storage Tanks on Indian Land	Environmental Protection Agency	04/08/2020	05/20/2020	08/12/2020
US	INDIAN LUST R8	Leaking Underground Storage Tanks on Indian Land	EPA Region 8	04/14/2020	05/20/2020	08/12/2020
US	INDIAN LUST R7	Leaking Underground Storage Tanks on Indian Land	EPA Region 7	04/15/2020	05/20/2020	08/12/2020
US	INDIAN LUST R6	Leaking Underground Storage Tanks on Indian Land	EPA Region 6	04/08/2020	05/20/2020	08/12/2020
CA	CPS-SLIC	Statewide SLIC Cases (GEOTRACKER)	State Water Resources Control Board	09/08/2020	09/08/2020	11/30/2020
CA	SLIC REG 1	Active Toxic Site Investigations	California Regional Water Quality Control Boa	04/03/2003	04/07/2003	04/25/2003
CA	SLIC REG 2	Spills, Leaks, Investigation & Cleanup Cost Recovery Listing	Regional Water Quality Control Board San Fran	09/30/2004	10/20/2004	11/19/2004
CA	SLIC REG 3	Spills, Leaks, Investigation & Cleanup Cost Recovery Listing	California Regional Water Quality Control Boa	05/18/2006	05/18/2006	06/15/2006
CA	SLIC REG 4	Spills, Leaks, Investigation & Cleanup Cost Recovery Listing	Region Water Quality Control Board Los Angele	11/17/2004	11/18/2004	01/04/2005
CA	SLIC REG 5	Spills, Leaks, Investigation & Cleanup Cost Recovery Listing	Regional Water Quality Control Board Central	04/01/2005	04/05/2005	04/21/2005
CA	SLIC REG 6V	Spills, Leaks, Investigation & Cleanup Cost Recovery Listing	Regional Water Quality Control Board, Victorv	05/24/2005	05/25/2005	06/16/2005
CA	SLIC REG 6L	SLIC Sites	California Regional Water Quality Control Boa	09/07/2004	09/07/2004	10/12/2004
CA	SLIC REG 7	SLIC List	California Regional Quality Control Board, Co	11/24/2004	11/29/2004	01/04/2005
CA	SLIC REG 8	Spills, Leaks, Investigation & Cleanup Cost Recovery Listing	California Region Water Quality Control Board	04/03/2008	04/03/2008	04/14/2008
CA	SLIC REG 9	Spills, Leaks, Investigation & Cleanup Cost Recovery Listing	California Regional Water Quality Control Boa	09/10/2007	09/11/2007	09/28/2007
State and tribal registered storage tank lists						
CA	UST	Active UST Facilities	SWRCB	09/08/2020	09/08/2020	11/30/2020
CA	UST CLOSURE	Proposed Closure of Underground Storage Tank (UST) Cases	State Water Resources Control Board	09/03/2020	09/08/2020	12/03/2020
CA	MILITARY UST SITES	Military UST Sites (GEOTRACKER)	State Water Resources Control Board	09/08/2020	09/08/2020	11/30/2020
CA	UST MENDOCINO	Mendocino County UST Database	Department of Public Health	05/20/2020	05/20/2020	08/06/2020
CA	AST	Aboveground Petroleum Storage Tank Facilities	California Environmental Protection Agency	07/06/2016	07/12/2016	09/19/2016
US	INDIAN UST R8	Underground Storage Tanks on Indian Land	EPA Region 8	04/14/2020	05/20/2020	08/13/2020
US	INDIAN UST R1	Underground Storage Tanks on Indian Land	EPA, Region 1	04/29/2020	05/20/2020	08/12/2020
US	INDIAN UST R6	Underground Storage Tanks on Indian Land	EPA Region 6	04/08/2020	05/20/2020	08/12/2020
US	INDIAN UST R7	Underground Storage Tanks on Indian Land	EPA Region 7	04/03/2020	05/20/2020	08/12/2020
US	INDIAN UST R9	Underground Storage Tanks on Indian Land	EPA Region 9	04/08/2020	05/20/2020	08/12/2020
US	INDIAN UST R4	Underground Storage Tanks on Indian Land	EPA Region 4	04/14/2020	05/26/2020	08/12/2020
US	INDIAN UST R5	Underground Storage Tanks on Indian Land	EPA Region 5	04/14/2020	05/20/2020	08/12/2020
US	INDIAN UST R10	Underground Storage Tanks on Indian Land	EPA Region 10	04/14/2020	05/20/2020	08/12/2020
US	FEMA UST	Underground Storage Tank Listing	FEMA	07/21/2020	09/03/2020	11/25/2020

GOVERNMENT RECORDS SEARCHED / DATA CURRENCY TRACKING

St	Acronym	Full Name	Government Agency	Gov Date	Arvl. Date	Active Date
State and tribal voluntary cleanup sites						
US	INDIAN VCP R1	Voluntary Cleanup Priority Listing	EPA, Region 1	07/27/2015	09/29/2015	02/18/2016
US	INDIAN VCP R7	Voluntary Cleanup Priority Lisitng	EPA, Region 7	03/20/2008	04/22/2008	05/19/2008
CA	VCP	Voluntary Cleanup Program Properties	Department of Toxic Substances Control	07/27/2020	07/27/2020	10/08/2020
State and tribal Brownfields sites						
CA	BROWNFIELDS	Considered Brownfields Sites Listing	State Water Resources Control Board	06/22/2020	06/22/2020	09/04/2020
Other Records						
US	CONSENT	Superfund (CERCLA) Consent Decrees	Department of Justice, Consent Decree Library	06/30/2020	07/15/2020	07/21/2020
US	ROD	Records Of Decision	EPA	10/28/2020	11/05/2020	11/25/2020
US	LIENS 2	CERCLA Lien Information	Environmental Protection Agency	10/28/2020	11/05/2020	11/25/2020
CA	HIST CAL-SITES	Calsites Database	Department of Toxic Substance Control	08/08/2005	08/03/2006	08/24/2006
US	DEBRIS REGION 9	Torres Martinez Reservation Illegal Dump Site Locations	EPA, Region 9	01/12/2009	05/07/2009	09/21/2009
CA	SWRCY	Recycler Database	Department of Conservation	09/08/2020	09/08/2020	11/30/2020
CA	CA FID UST	Facility Inventory Database	California Environmental Protection Agency	10/31/1994	09/05/1995	09/29/1995
CA	HIST UST	Hazardous Substance Storage Container Database	State Water Resources Control Board	10/15/1990	01/25/1991	02/12/1991
CA	SAN FRANCISCO AST	Aboveground Storage Tank Site Listing	San Francisco County Department of Public Hea	08/03/2020	08/05/2020	10/22/2020
CA	SWEEPS UST	SWEEPS UST Listing	State Water Resources Control Board	06/01/1994	07/07/2005	08/11/2005
US	COAL ASH DOE	Steam-Electric Plant Operation Data	Department of Energy	12/31/2018	12/04/2019	01/15/2020
US	2020 COR ACTION	2020 Corrective Action Program List	Environmental Protection Agency	09/30/2017	05/08/2018	07/20/2018
US	LEAD SMELTER 2	Lead Smelter Sites	American Journal of Public Health	04/05/2001	10/27/2010	12/02/2010
US	LEAD SMELTER 1	Lead Smelter Sites	Environmental Protection Agency	10/28/2020	11/05/2020	11/25/2020
US	PCB TRANSFORMER	PCB Transformer Registration Database	Environmental Protection Agency	09/13/2019	11/06/2019	02/10/2020
US	COAL ASH EPA	Coal Combustion Residues Surface Impoundments List	Environmental Protection Agency	01/12/2017	03/05/2019	11/11/2019
US	SCRD DRYCLEANERS	State Coalition for Remediation of Drycleaners Listing	Environmental Protection Agency	01/01/2017	02/03/2017	04/07/2017
US	US AIRS (AFS)	Aerometric Information Retrieval System Facility Subsystem (EPA	10/12/2016	10/26/2016	02/03/2017
US	US AIRS MINOR	Air Facility System Data	EPA	10/12/2016	10/26/2016	02/03/2017
US	US FIN ASSUR	Financial Assurance Information	Environmental Protection Agency	06/15/2020	06/22/2020	09/10/2020
US	EPA WATCH LIST	EPA WATCH LIST	Environmental Protection Agency	08/30/2013	03/21/2014	06/17/2014
US	FUSRAP	Formerly Utilized Sites Remedial Action Program	Department of Energy	08/08/2017	09/11/2018	09/14/2018
US	US HIST CDL	National Clandestine Laboratory Register	Drug Enforcement Administration	03/18/2020	03/19/2020	06/09/2020
US	Delisted NPL	National Priority List Deletions	EPA	10/28/2020	11/05/2020	11/25/2020
US	SEMS-ARCHIVE	Superfund Enterprise Management System Archive	EPA	10/28/2020	11/05/2020	11/25/2020
US	RCRA NonGen / NLR	RCRA - Non Generators / No Longer Regulated	Environmental Protection Agency	06/15/2020	06/22/2020	09/18/2020
US	HMIRS	Hazardous Materials Information Reporting System	U.S. Department of Transportation	06/22/2020	06/23/2020	09/17/2020
US	DOT OPS	Incident and Accident Data	Department of Transporation, Office of Pipeli	01/02/2020	01/28/2020	04/17/2020
US	US CDL	Clandestine Drug Labs	Drug Enforcement Administration	03/18/2020	03/19/2020	06/09/2020
US	US BROWNFIELDS	A Listing of Brownfields Sites	Environmental Protection Agency	06/01/2020	06/02/2020	06/09/2020
US	DOD	Department of Defense Sites	USGS	12/31/2005	11/10/2006	01/11/2007
US	FEDLAND	Federal and Indian Lands	U.S. Geological Survey	04/02/2018	04/11/2018	11/06/2019
US	FUDS	Formerly Used Defense Sites	U.S. Army Corps of Engineers	08/05/2020	08/13/2020	10/21/2020
US	UMTRA	Uranium Mill Tailings Sites	Department of Energy	08/30/2019	11/15/2019	01/28/2020
US	ODI	Open Dump Inventory	Environmental Protection Agency	06/30/1985	08/09/2004	09/17/2004
US	MINES VIOLATIONS	MSHA Violation Assessment Data	DOL, Mine Safety & Health Admi	09/10/2020	09/15/2020	11/20/2020
US	US MINES	Mines Master Index File	Department of Labor, Mine Safety and Health A	08/04/2020	08/25/2020	11/18/2020

GOVERNMENT RECORDS SEARCHED / DATA CURRENCY TRACKING

St	Acronym	Full Name	Government Agency	Gov Date	Arvl. Date	Active Date
US	US MINES 2	Ferrous and Nonferrous Metal Mines Database Listing	USGS	05/06/2020	05/27/2020	08/13/2020
US	US MINES 3	Active Mines & Mineral Plants Database Listing	USGS	04/14/2011	06/08/2011	09/13/2011
US	PRP	Potentially Responsible Parties	EPA	04/27/2020	05/06/2020	06/09/2020
US	TRIS	Toxic Chemical Release Inventory System	EPA	12/31/2018	08/14/2020	11/04/2020
US	TSCA	Toxic Substances Control Act	EPA	12/31/2016	06/17/2020	09/10/2020
US	FTTS	FIFRA/ TSCA Tracking System - FIFRA (Federal Insecticide, Fu	EPA/Office of Prevention, Pesticides and Toxi	04/09/2009	04/16/2009	05/11/2009
US	FTTS INSP	FIFRA/ TSCA Tracking System - FIFRA (Federal Insecticide, Fu	EPA	04/09/2009	04/16/2009	05/11/2009
US	HIST FTTS	FIFRA/TSCA Tracking System Administrative Case Listing	Environmental Protection Agency	10/19/2006	03/01/2007	04/10/2007
US	HIST FTTS INSP	FIFRA/TSCA Tracking System Inspection & Enforcement Case Lis	Environmental Protection Agency	10/19/2006	03/01/2007	04/10/2007
US	SSTS	Section 7 Tracking Systems	EPA	07/20/2020	07/21/2020	10/08/2020
US	ICIS	Integrated Compliance Information System	Environmental Protection Agency	11/18/2016	11/23/2016	02/10/2017
US	PADS	PCB Activity Database System	EPA	10/09/2019	10/11/2019	12/20/2019
US	MLTS	Material Licensing Tracking System	Nuclear Regulatory Commission	08/05/2020	08/10/2020	10/08/2020
US	RADINFO	Radiation Information Database	Environmental Protection Agency	07/01/2019	07/01/2019	09/23/2019
US	FINDS	Facility Index System/Facility Registry System	EPA	09/04/2020	09/15/2020	11/20/2020
US	RAATS	RCRA Administrative Action Tracking System	EPA	04/17/1995	07/03/1995	08/07/1995
US	RMP	Risk Management Plans	Environmental Protection Agency	07/24/2020	08/03/2020	10/21/2020
US	BRS	Biennial Reporting System	EPA/NTIS	12/31/2017	06/22/2020	11/20/2020
US	PWS	Public Water System Data	EPA	12/17/2013	01/09/2014	10/15/2014
US	INDIAN RESERV	Indian Reservations	USGS	12/31/2014	07/14/2015	01/10/2017
US	INDIAN ODI	Report on the Status of Open Dumps on Indian Lands	Environmental Protection Agency	12/31/1998	12/03/2007	01/24/2008
US	IHS OPEN DUMPS	Open Dumps on Indian Land	Department of Health & Human Serivces, Indian	04/01/2014	08/06/2014	01/29/2015
US	ABANDONED MINES	Abandoned Mines	Department of Interior	06/22/2020	06/22/2020	09/10/2020
CA	CA BOND EXP. PLAN	Bond Expenditure Plan	Department of Health Services	01/01/1989	07/27/1994	08/02/1994
CA	CDL	Clandestine Drug Labs	Department of Toxic Substances Control	06/30/2019	05/28/2020	08/12/2020
CA	CHMIRS	California Hazardous Material Incident Report System	Office of Emergency Services	06/30/2020	07/21/2020	10/07/2020
CA	CORTESE	"Cortese" Hazardous Waste & Substances Sites List	CAL EPA/Office of Emergency Information	06/22/2020	06/22/2020	09/04/2020
CA	CUPA LIVERMORE-PLEASANTON	CUPA Facility Listing	Livermore-Pleasanton Fire Department	05/01/2019	05/14/2019	07/17/2019
CA	DEED	Deed Restriction Listing	DTSC and SWRCB	08/31/2020	08/31/2020	11/20/2020
CA	DRYCLEAN SOUTH COAST	South Coast Air Quality Management District Drycleaner Listi	South Coast Air Quality Management District	08/19/2020	08/21/2020	09/04/2020
CA	DRYCLEANERS	Cleaner Facilities	Department of Toxic Substance Control	08/06/2020	08/28/2020	11/17/2020
CA	DRYCLEAN AVAQMD	Antelope Valley Air Quality Management District Drycleaner L	Antelope Valley Air Quality Management Distri	08/25/2020	08/26/2020	11/13/2020
CA	EMI	Emissions Inventory Data	California Air Resources Board	12/31/2018	06/16/2020	08/28/2020
CA	ENF	Enforcement Action Listing	State Water Resoruces Control Board	07/20/2020	07/21/2020	10/07/2020
CA	Financial Assurance 1	Financial Assurance Information Listing	Department of Toxic Substances Control	07/13/2020	07/16/2020	09/29/2020
CA	Financial Assurance 2	Financial Assurance Information Listing	California Integrated Waste Management Board	08/05/2020	08/05/2020	10/23/2020
CA	HAULERS	Registered Waste Tire Haulers Listing	Integrated Waste Management Board	05/28/2020	05/29/2020	08/12/2020
CA	HAZNET	Facility and Manifest Data	California Environmental Protection Agency	12/31/2019	04/15/2020	07/02/2020
CA	HIST CORTESE	Hazardous Waste & Substance Site List	Department of Toxic Substances Control	04/01/2001	01/22/2009	04/08/2009
CA	HWP	EnviroStor Permitted Facilities Listing	Department of Toxic Substances Control	08/17/2020	08/17/2020	11/05/2020
CA	HWT	Registered Hazardous Waste Transporter Database	Department of Toxic Substances Control	07/06/2020	07/07/2020	09/17/2020
CA	ICE	ICE	Department of Toxic Substances Control	08/17/2020	08/17/2020	11/05/2020
CA	LDS	Land Disposal Sites Listing (GEOTRACKER)	State Water Quality Control Board	09/08/2020	09/08/2020	11/30/2020
CA	LIENS	Environmental Liens Listing	Department of Toxic Substances Control	08/26/2020	08/28/2020	11/17/2020
CA	MCS	Military Cleanup Sites Listing (GEOTRACKER)	State Water Resources Control Board	09/08/2020	09/08/2020	11/30/2020
CA	MINES	Mines Site Location Listing	Department of Conservation	09/08/2020	09/08/2020	11/30/2020
CA	MWMP	Medical Waste Management Program Listing	Department of Public Health	08/31/2020	08/31/2020	11/20/2020

GOVERNMENT RECORDS SEARCHED / DATA CURRENCY TRACKING

St	Acronym	Full Name	Government Agency	Gov Date	Arvl. Date	Active Date
CA	NPDES	NPDES Permits Listing	State Water Resources Control Board	08/10/2020	08/10/2020	10/29/2020
CA	PEST LIC	Pesticide Regulation Licenses Listing	Department of Pesticide Regulation	08/31/2020	08/31/2020	11/20/2020
CA	PROC	Certified Processors Database	Department of Conservation	09/08/2020	09/08/2020	12/01/2020
CA	NOTIFY 65	Proposition 65 Records	State Water Resources Control Board	08/21/2020	08/21/2020	08/27/2020
CA	SCH	School Property Evaluation Program	Department of Toxic Substances Control	07/27/2020	07/27/2020	10/08/2020
CA	SPILLS 90	SPILLS90 data from FirstSearch	FirstSearch	06/06/2012	01/03/2013	02/22/2013
CA	TOXIC PITS	Toxic Pits Cleanup Act Sites	State Water Resources Control Board	07/01/1995	08/30/1995	09/26/1995
CA	UIC	UIC Listing	Department of Conservation	09/08/2020	09/08/2020	12/01/2020
CA	WASTEWATER PITS	Oil Wastewater Pits Listing	RWQCB, Central Valley Region	11/19/2019	01/07/2020	03/09/2020
CA	WDS	Waste Discharge System	State Water Resources Control Board	06/19/2007	06/20/2007	06/29/2007
CA	WIP	Well Investigation Program Case List	Los Angeles Water Quality Control Board	07/03/2009	07/21/2009	08/03/2009
CA	WMUDS/SWAT	Waste Management Unit Database	State Water Resources Control Board	04/01/2000	04/10/2000	05/10/2000
CA	CERS	CalEPA Regulated Site Portal Data	California Environmental Protection Agency	07/20/2020	07/21/2020	10/07/2020
US	DOCKET HWC	Hazardous Waste Compliance Docket Listing	Environmental Protection Agency	05/31/2018	07/26/2018	10/05/2018
CA	HWTS	Hazardous Waste Tracking System	Department of Toxic Substances Control	10/13/2020	10/14/2020	11/03/2020
CA	PROJECT	Project Sites (GEOTRACKER)	State Water Resources Control Board	09/08/2020	09/08/2020	11/30/2020
CA	SAMPLING POINT	Sampling Point ? Public Sites (GEOTRACKER)	State Water Resources Control Board	09/08/2020	09/08/2020	11/30/2020
CA	MILITARY PRIV SITES	Military Privatized Sites (GEOTRACKER)	State Water Resources Control Board	09/08/2020	09/08/2020	11/30/2020
CA	NON-CASE INFO	Non-Case Information Sites (GEOTRACKER)	State Water Resources Control Board	09/08/2020	09/08/2020	11/30/2020
CA	OTHER OIL GAS	Other Oil & Gas Projects Sites (GEOTRACKER)	State Water Resources Control Board	09/08/2020	09/08/2020	11/30/2020
CA	PROD WATER PONDS	Produced Water Ponds Sites (GEOTRACKER)	State Water Resources Control Board	09/08/2020	09/08/2020	11/30/2020
CA	UIC GEO	Underground Injection Control Sites (GEOTRACKER)	State Water Resource Control Board	09/08/2020	09/08/2020	11/30/2020
CA	WELL STIM PROJ	Well Stimulation Project (GEOTRACKER)	State Water Resources Control Board	09/08/2020	09/08/2020	11/30/2020
US	ECHO	Enforcement & Compliance History Information	Environmental Protection Agency	06/27/2020	07/02/2020	09/28/2020
CA	PFAS	PFAS Contamination Site Location Listing	State Water Resources Control Board	09/08/2020	09/08/2020	12/01/2020
US	FUELS PROGRAM	EPA Fuels Program Registered Listing	EPA	08/17/2020	08/17/2020	10/21/2020
CA	CERS HAZ WASTE	CERS HAZ WASTE	CalEPA	07/20/2020	07/21/2020	10/07/2020
CA	CIWQS	California Integrated Water Quality System	State Water Resources Control Board	08/31/2020	08/31/2020	11/20/2020
CA	CERS TANKS	California Environmental Reporting System (CERS) Tanks	California Environmental Protection Agency	07/20/2020	07/21/2020	10/07/2020
CA	WDR	Waste Discharge Requirements Listing	State Water Resources Control Board	09/08/2020	09/08/2020	12/01/2020
US	UXO	Unexploded Ordnance Sites	Department of Defense	12/31/2018	07/02/2020	09/17/2020
US	MINES MRDS	Mineral Resources Data System	USGS	04/06/2018	10/21/2019	10/24/2019

HISTORICAL USE RECORDS

US	EDR MGP	EDR Proprietary Manufactured Gas Plants	EDR, Inc.			
US	EDR Hist Auto	EDR Exclusive Historical Auto Stations	EDR, Inc.			
US	EDR Hist Cleaner	EDR Exclusive Historical Cleaners	EDR, Inc.			
CA	RGALF	Recovered Government Archive Solid Waste Facilities List	Department of Resources Recycling and Recover		07/01/2013	01/13/2014
CA	RGALUST	Recovered Government Archive Leaking Underground Storage Tan	State Water Resources Control Board		07/01/2013	12/30/2013

GOVERNMENT RECORDS SEARCHED / DATA CURRENCY TRACKING

St	Acronym	Full Name	Government Agency	Gov Date	Arvl. Date	Active Date
COUNTY RECORDS						
CA	CS ALAMEDA	Contaminated Sites	Alameda County Environmental Health Services	01/09/2019	01/11/2019	03/05/2019
CA	UST ALAMEDA	Underground Tanks	Alameda County Environmental Health Services	06/30/2020	07/01/2020	07/17/2020
CA	CUPA AMADOR	CUPA Facility List	Amador County Environmental Health	05/18/2020	05/19/2020	06/01/2020
CA	CUPA BUTTE	CUPA Facility Listing	Public Health Department	04/21/2017	04/25/2017	08/09/2017
CA	CUPA CALVERAS	CUPA Facility Listing	Calveras County Environmental Health	06/17/2020	06/18/2020	09/02/2020
CA	CUPA COLUSA	CUPA Facility List	Health & Human Services	04/06/2020	04/23/2020	07/10/2020
CA	SL CONTRA COSTA	Site List	Contra Costa Health Services Department	07/16/2020	07/22/2020	10/08/2020
CA	CUPA DEL NORTE	CUPA Facility List	Del Norte County Environmental Health Divisio	06/08/2020	08/13/2020	10/22/2020
CA	CUPA EL DORADO	CUPA Facility List	El Dorado County Environmental Management Dep	08/13/2020	08/13/2020	10/22/2020
CA	CUPA FRESNO	CUPA Resources List	Dept. of Community Health	06/30/2020	07/01/2020	09/17/2020
CA	CUPA GLENN	CUPA Facility List	Glenn County Air Pollution Control District	01/22/2018	01/24/2018	03/14/2018
CA	CUPA HUMBOLDT	CUPA Facility List	Humboldt County Environmental Health	08/13/2020	08/17/2020	11/05/2020
CA	CUPA IMPERIAL	CUPA Facility List	San Diego Border Field Office	07/14/2020	07/16/2020	09/29/2020
CA	CUPA INYO	CUPA Facility List	Inyo County Environmental Health Services	04/02/2018	04/03/2018	06/14/2018
CA	CUPA KERN	CUPA Facility List	Kern County Public Health	07/28/2020	07/30/2020	10/13/2020
CA	UST KERN	Underground Storage Tank Sites & Tank Listing	Kern County Environment Health Services Depar	07/28/2020	07/30/2020	10/14/2020
CA	CUPA KINGS	CUPA Facility List	Kings County Department of Public Health	05/11/2020	05/12/2020	07/27/2020
CA	CUPA LAKE	CUPA Facility List	Lake County Environmental Health	08/13/2020	08/13/2020	10/23/2020
CA	CUPA LASSEN	CUPA Facility List	Lassen County Environmental Health	07/31/2020	08/21/2020	11/09/2020
CA	AOCONCERN	Key Areas of Concerns in Los Angeles County		03/30/2009	03/31/2009	10/23/2009
CA	HMS LOS ANGELES	HMS: Street Number List	Department of Public Works	07/06/2020	07/10/2020	09/28/2020
CA	LF LOS ANGELES	List of Solid Waste Facilities	La County Department of Public Works	07/13/2020	07/13/2020	09/29/2020
CA	LF LOS ANGELES CITY	City of Los Angeles Landfills	Engineering & Construction Division	12/31/2019	08/17/2020	11/05/2020
CA	LOS ANGELES AST	Active & Inactive AST Inventory	Los Angeles Fire Department	06/01/2019	06/25/2019	08/22/2019
CA	LOS ANGELES CO LF METHANE	Methane Producing Landfills	Los Angeles County Department of Public Works	04/30/2012	04/17/2019	05/29/2019
CA	LOS ANGELES HM	Active & Inactive Hazardous Materials Inventory	Los Angeles Fire Department	06/01/2019	06/25/2019	08/22/2019
CA	LOS ANGELES UST	Active & Inactive UST Inventory	Los Angeles Fire Department	06/01/2019	06/25/2019	08/22/2019
CA	SITE MIT LOS ANGELES	Site Mitigation List	Community Health Services	03/25/2020	04/14/2020	07/01/2020
CA	UST EL SEGUNDO	City of El Segundo Underground Storage Tank	City of El Segundo Fire Department	01/21/2017	04/19/2017	05/10/2017
CA	UST LONG BEACH	City of Long Beach Underground Storage Tank	City of Long Beach Fire Department	04/22/2019	04/23/2019	06/27/2019
CA	UST TORRANCE	City of Torrance Underground Storage Tank	City of Torrance Fire Department	06/27/2019	07/30/2019	10/02/2019
CA	CUPA MADERA	CUPA Facility List	Madera County Environmental Health	08/10/2020	08/12/2020	10/23/2020
CA	UST MARIN	Underground Storage Tank Sites	Public Works Department Waste Management	09/26/2018	10/04/2018	11/02/2018
CA	CUPA MERCED	CUPA Facility List	Merced County Environmental Health	07/28/2020	07/30/2020	07/31/2020
CA	CUPA MONO	CUPA Facility List	Mono County Health Department	08/20/2020	08/24/2020	11/09/2020
CA	CUPA MONTEREY	CUPA Facility Listing	Monterey County Health Department	07/13/2020	07/15/2020	07/31/2020
CA	LUST NAPA	Sites With Reported Contamination	Napa County Department of Environmental Manag	01/09/2017	01/11/2017	03/02/2017
CA	UST NAPA	Closed and Operating Underground Storage Tank Sites	Napa County Department of Environmental Manag	09/05/2019	09/09/2019	10/31/2019
CA	CUPA NEVADA	CUPA Facility List	Community Development Agency	07/29/2020	07/30/2020	10/13/2020
CA	IND_SITE ORANGE	List of Industrial Site Cleanups	Health Care Agency	06/10/2020	08/03/2020	10/19/2020
CA	LUST ORANGE	List of Underground Storage Tank Cleanups	Health Care Agency	07/02/2020	08/05/2020	10/23/2020
CA	UST ORANGE	List of Underground Storage Tank Facilities	Health Care Agency	07/01/2020	08/03/2020	10/19/2020
CA	MS PLACER	Master List of Facilities	Placer County Health and Human Services	11/24/2020	11/24/2020	11/25/2020
CA	CUPA PLUMAS	CUPA Facility List	Plumas County Environmental Health	03/31/2019	04/23/2019	06/26/2019
CA	LUST RIVERSIDE	Listing of Underground Tank Cleanup Sites	Department of Environmental Health	10/06/2020	10/07/2020	11/03/2020

GOVERNMENT RECORDS SEARCHED / DATA CURRENCY TRACKING

St	Acronym	Full Name	Government Agency	Gov Date	Arvl. Date	Active Date
CA	UST RIVERSIDE	Underground Storage Tank Tank List	Department of Environmental Health	10/06/2020	10/07/2020	11/03/2020
CA	CS SACRAMENTO	Toxic Site Clean-Up List	Sacramento County Environmental Management	02/18/2020	03/31/2020	06/15/2020
CA	ML SACRAMENTO	Master Hazardous Materials Facility List	Sacramento County Environmental Management	02/24/2020	03/31/2020	06/17/2020
CA	CUPA SAN BENITO	CUPA Facility List	San Benito County Environmental Health	08/04/2020	08/05/2020	10/22/2020
CA	PERMITS SAN BERNARDINO	Hazardous Material Permits	San Bernardino County Fire Department Hazardo	08/04/2020	08/05/2020	10/26/2020
CA	HMMD SAN DIEGO	Hazardous Materials Management Division Database	Hazardous Materials Management Division	08/31/2020	08/31/2020	11/23/2020
CA	LF SAN DIEGO	Solid Waste Facilities	Department of Health Services	04/18/2018	04/24/2018	06/19/2018
CA	SAN DIEGO CO LOP	Local Oversight Program Listing	Department of Environmental Health	07/14/2020	07/16/2020	09/29/2020
CA	SAN DIEGO CO SAM	Environmental Case Listing	San Diego County Department of Environmental	03/23/2010	06/15/2010	07/09/2010
CA	CUPA SAN FRANCISCO CO	CUPA Facility Listing	San Francisco County Department of Environmen	08/03/2020	08/05/2020	10/22/2020
CA	LUST SAN FRANCISCO	Local Oversight Facilities	Department Of Public Health San Francisco Cou	09/19/2008	09/19/2008	09/29/2008
CA	UST SAN FRANCISCO	Underground Storage Tank Information	Department of Public Health	08/03/2020	08/05/2020	10/26/2020
CA	UST SAN JOAQUIN	San Joaquin Co. UST	Environmental Health Department	06/22/2018	06/26/2018	07/11/2018
CA	CUPA SAN LUIS OBISPO	CUPA Facility List	San Luis Obispo County Public Health Departme	07/27/2020	08/12/2020	10/26/2020
CA	BI SAN MATEO	Business Inventory	San Mateo County Environmental Health Service	02/20/2020	02/20/2020	04/24/2020
CA	LUST SAN MATEO	Fuel Leak List	San Mateo County Environmental Health Service	03/29/2019	03/29/2019	05/29/2019
CA	CUPA SANTA BARBARA	CUPA Facility Listing	Santa Barbara County Public Health Department	09/08/2011	09/09/2011	10/07/2011
CA	CUPA SANTA CLARA	Cupa Facility List	Department of Environmental Health	08/20/2020	08/20/2020	11/09/2020
CA	HIST LUST SANTA CLARA	HIST LUST - Fuel Leak Site Activity Report	Santa Clara Valley Water District	03/29/2005	03/30/2005	04/21/2005
CA	LUST SANTA CLARA	LOP Listing	Department of Environmental Health	03/03/2014	03/05/2014	03/18/2014
CA	SAN JOSE HAZMAT	Hazardous Material Facilities	City of San Jose Fire Department	07/30/2020	07/31/2020	10/16/2020
CA	CUPA SANTA CRUZ	CUPA Facility List	Santa Cruz County Environmental Health	01/21/2017	02/22/2017	05/23/2017
CA	CUPA SHASTA	CUPA Facility List	Shasta County Department of Resource Managem	06/15/2017	06/19/2017	08/09/2017
CA	LUST SOLANO	Leaking Underground Storage Tanks	Solano County Department of Environmental Man	06/04/2019	06/06/2019	08/13/2019
CA	UST SOLANO	Underground Storage Tanks	Solano County Department of Environmental Man	08/25/2020	08/26/2020	09/16/2020
CA	CUPA SONOMA	Cupa Facility List	County of Sonoma Fire & Emergency Services De	07/07/2020	07/08/2020	09/25/2020
CA	LUST SONOMA	Leaking Underground Storage Tank Sites	Department of Health Services	07/01/2020	07/02/2020	09/17/2020
CA	CUPA STANISLAUS	CUPA Facility List	Stanislaus County Department of Ennvironmenta	02/04/2020	02/05/2020	04/15/2020
CA	UST SUTTER	Underground Storage Tanks	Sutter County Environmental Health Services	08/25/2020	08/26/2020	11/17/2020
CA	CUPA TEHAMA	CUPA Facility List	Tehama County Department of Environmental Hea	08/11/2020	08/12/2020	10/26/2020
CA	CUPA TRINITY	CUPA Facility List	Department of Toxic Substances Control	07/14/2020	07/16/2020	09/29/2020
CA	CUPA TULARE	CUPA Facility List	Tulare County Environmental Health Services D	08/06/2020	08/06/2020	10/26/2020
CA	CUPA TUOLUMNE	CUPA Facility List	Divison of Environmental Health	04/23/2018	04/25/2018	06/25/2018
CA	BWT VENTURA	Business Plan, Hazardous Waste Producers, and Operating Unde	Ventura County Environmental Health Division	07/10/2020	07/22/2020	10/08/2020
CA	LF VENTURA	Inventory of Illegal Abandoned and Inactive Sites	Environmental Health Division	12/01/2011	12/01/2011	01/19/2012
CA	LUST VENTURA	Listing of Underground Tank Cleanup Sites	Environmental Health Division	05/29/2008	06/24/2008	07/31/2008
CA	MED WASTE VENTURA	Medical Waste Program List	Ventura County Resource Management Agency	07/10/2020	07/22/2020	10/07/2020
CA	UST VENTURA	Underground Tank Closed Sites List	Environmental Health Division	08/26/2020	09/08/2020	12/01/2020
CA	UST YOLO	Underground Storage Tank Comprehensive Facility Report	Yolo County Department of Health	06/23/2020	06/29/2020	09/15/2020
CA	CUPA YUBA	CUPA Facility List	Yuba County Environmental Health Department	08/06/2020	08/07/2020	10/26/2020

GOVERNMENT RECORDS SEARCHED / DATA CURRENCY TRACKING

St **Acronym** **Full Name** **Government Agency** **Gov Date** **Arvl. Date** **Active Date**

STREET AND ADDRESS INFORMATION

© 2015 TomTom North America, Inc. All rights reserved. This material is proprietary and the subject of copyright protection and other intellectual property rights owned by or licensed to Tele Atlas North America, Inc. The use of this material is subject to the terms of a license agreement. You will be held liable for any unauthorized copying or disclosure of this material.