



Date of Notice: October 24, 2024

NOTICE OF RIGHT TO APPEAL ENVIRONMENTAL DETERMINATION

SPECIAL EVENTS DEPARTMENT

PROJECT NAME: Special Event Permit - 2024 Susan G. Komen San Diego 3-Day

COMMUNITY PLAN AREA: Mission Bay Park, Torrey Pines, University City, La Jolla, Mission Beach, Ocean Beach, Pacific Beach, Peninsula, Old Town, Uptown, Downtown, citywide roadways

COUNCIL DISTRICT: 1, 2, 3

LOCATION: Crown Point Park, Kellogg Park, Sunset Point Park, OB Dog Beach, Bonita Cove, Fanuel St. Park, South Shores Parking Lot, roads throughout the City (see attached maps)

PROJECT DESCRIPTION: Special Event Permit for that portion of the 2024 Susan G. Kamen San Diego 3-Day event that would occur within the City of San Diego's jurisdiction from November 15-17, 2024. The event would include the run routes (see attached maps), vendors, food, onsite food preparation, tables, chairs, canopies, a stage, generators, sound amplification, music, and entertainment/performances, portable restrooms, and recycle/trash containers. Noise associated with the event activities and set-up/dismantling would occur from 4 AM on November 11, 2024, until 9 PM on November 18, 2024. Set-up would occur over the course of four days; November 11, 2024, from 4 AM to 5 PM; and from November 12-14, 2024, on each day from 8 AM to 5 PM. The event would occur over the course of three days: November 15, 2024, from 6:45 AM to 8 PM, and on November 16-17, 2024, from 7 AM to 8 PM. Dismantling would occur on November 18, 2024, from 8 AM to 9 PM.

See route map details attached.

Participants would obey the rules of the road along the walking route, and no road closures would occur along the route.

ENTITY CONSIDERING PROJECT APPROVAL: City of San Diego

ENVIRONMENTAL DETERMINATION: Categorically exempt from CEQA pursuant to State CEQA Guidelines Section 15301 (Existing Facilities); Section 15304 (Minor Alterations to Land); Section 15311 (Accessory Structures).

ENTITY MAKING ENVIRONMENTAL DETERMINATION: City of San Diego Mayor-Appointed Designee

STATEMENT SUPPORTING REASON FOR ENVIRONMENTAL DETERMINATION: The City of San Diego conducted an environmental review that determined the project would not have the potential for causing a significant effect on the environment pursuant to State CEQA Guidelines Section(s): Section

15301 (Existing Facilities) which allows for the operation, repair, maintenance, permitting, leasing, licensing or minor alterations of existing public or private structures or facilities involving negligible or no expansion of use; Section 15304 (Minor Alterations to Land) which allows for minor, temporary use of land that has negligible or no permanent effects on the environment; Section 15311 (Accessory Structures) which allows for construction, or placement of minor structures accessory to existing commercial, industrial, or institutional facilities, including, but not limited to, temporary use items in publicly owned facilities or other facilities designated for public use; and where the exceptions listed in CEQA Guidelines Section 15300.2 would not apply in that no cumulative impacts were identified; no significant effects on the environment were identified; the project is not adjacent to a scenic highway; no historical resources would be affected by the action; and the project was not identified on a list of hazardous waste sites pursuant to Section 65962.5 of the Government Code.

CITY CONTACT:

McKinna Dartez Chrismer

MAILING ADDRESS:

1200 Third Avenue, Suite 1326, MS 56A
San Diego, CA 92101

EMAIL ADDRESS:

mdartez@sandiego.gov

On October 24, 2024, the City of San Diego made the above-referenced environmental determination pursuant to the California Environmental Quality Act (CEQA). This determination is appealable to the City Council. If you have any questions about this determination, contact the City Contact listed above.

Applications to appeal CEQA determination to the City Council must be filed with the Office of the Clerk within 10 business days from the date of the posting of this Notice (**November 7, 2024**).

Appeals to the City Clerk must be filed via email or in-person as follows:

1. Appeals filed via E-mail: The Environmental Determination Appeal Application Form [DS-3031](#) can be obtained at: <https://www.sandiego.gov/sites/default/files/legacy/developmentservices/pdf/industry/forms/ds3031.pdf>. Send the completed appeal form (including grounds for appeal and supporting documentation in pdf format) by email to Hearings1@sandiego.gov by 5:00p.m. on the last day of the appeal period; your email appeal will be acknowledged within 24 business hours. You must separately mail the appeal fee by check payable to the City Treasurer to: City Clerk/Appeal, MS 2A, 202 C Street, San Diego, CA 92101. The appeal filing fee must be United States Postal Service (USPS) postmarked before or on the final date of the appeal.
2. Appeals filed In-Person: The Environmental Determination Appeal Application Form [DS-3031](#) can be obtained at: <https://www.sandiego.gov/sites/default/files/legacy/developmentservices/pdf/industry/forms/ds3031.pdf>. Bring the fully completed appeal application DS-3031 (including grounds for appeal and supporting documentation) to the City Administration Building— Public Information Counter (Open 8:00am to 5:00pm Monday through Friday excluding City approved holidays), 1st Floor Lobby, located at 202 C Street, San Diego, CA 92101, by 5:00pm on the last day of the appeal period. The completed appeal form shall include the required appeal fee, with a check payable to: City Treasurer.

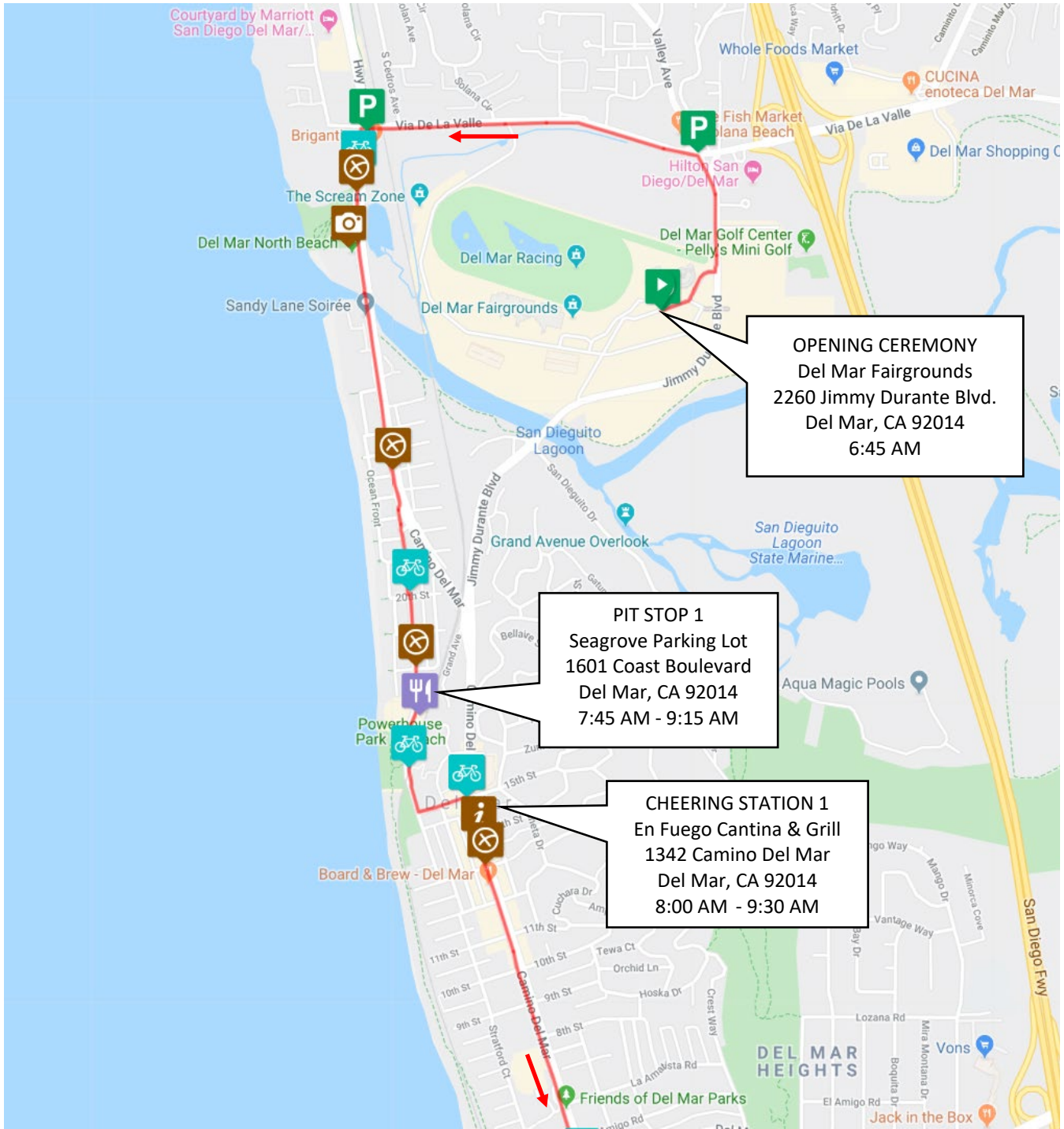
The appeal application can also be obtained from the City Clerk, 202 'C' Street, 1st Floor Lobby, San Diego, CA 92101. This information will be made available in alternative formats upon request.

POSTED ON THE CITY'S CEQA WEBSITE

POSTED: October 24, 2024

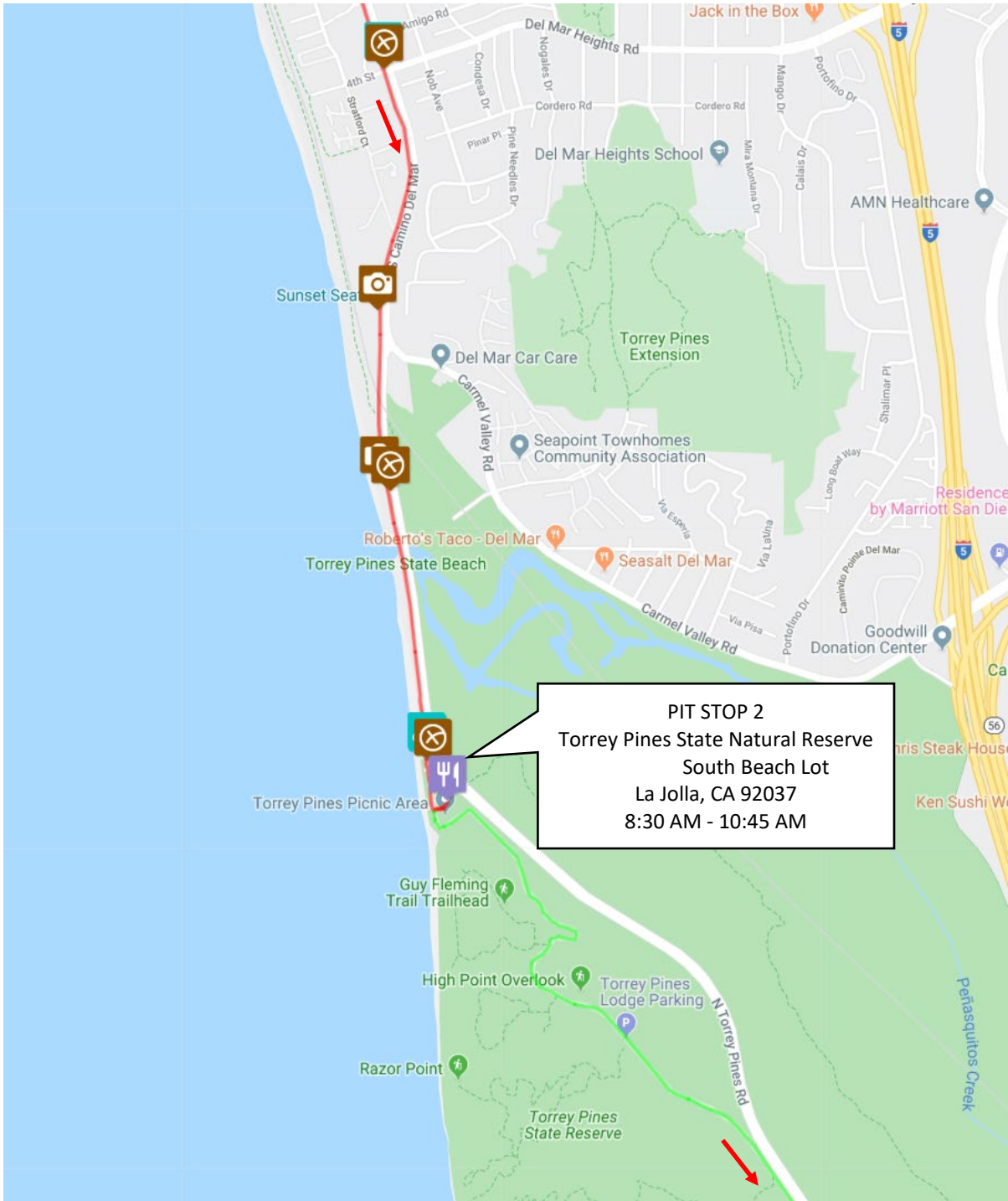
REMOVED: _____

POSTED: McKinna Dartez Chrismer



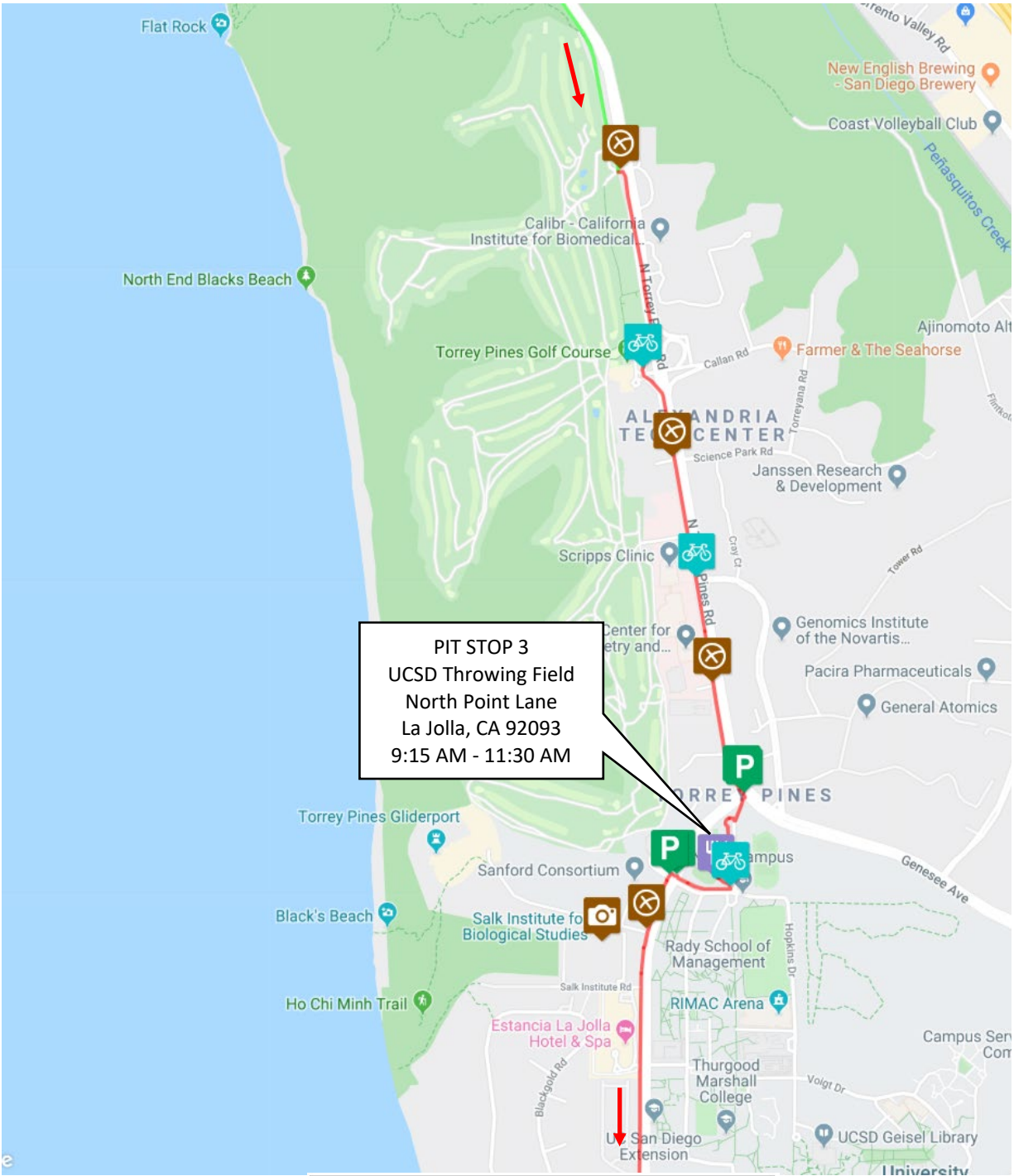
RWGPS Key

Route	Pit Stop or Lunch Stop	Police Support
Path/Trail	Grab & Go	Route Safety
Coning	Camp	Quiet Zone
Reroute/New	Sweep Access Point	Photo Op
Start of Route	SAG Drop	Mile Marker
End of Route	Cheering Station	



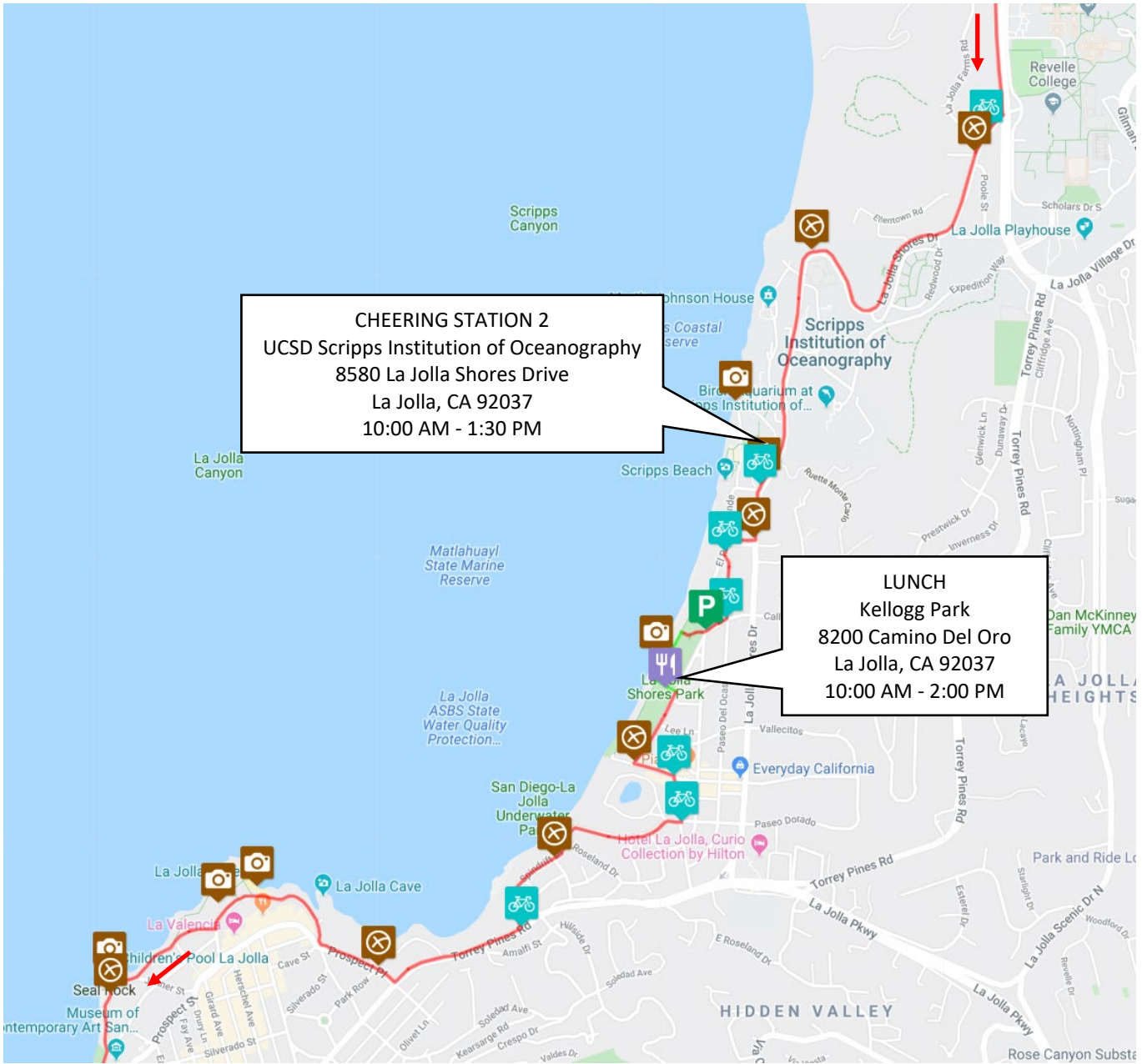
PIT STOP 2
 Torrey Pines State Natural Reserve
 South Beach Lot
 La Jolla, CA 92037
 8:30 AM - 10:45 AM

RWGPS Key		
Route	Pit Stop or Lunch Stop	Police Support
Path/Trail	Grab & Go	Route Safety
Coning	Camp	Quiet Zone
Reroute/New	Sweep Access Point	Photo Op
Start of Route	SAG Drop	Mile Marker
End of Route	Cheering Station	

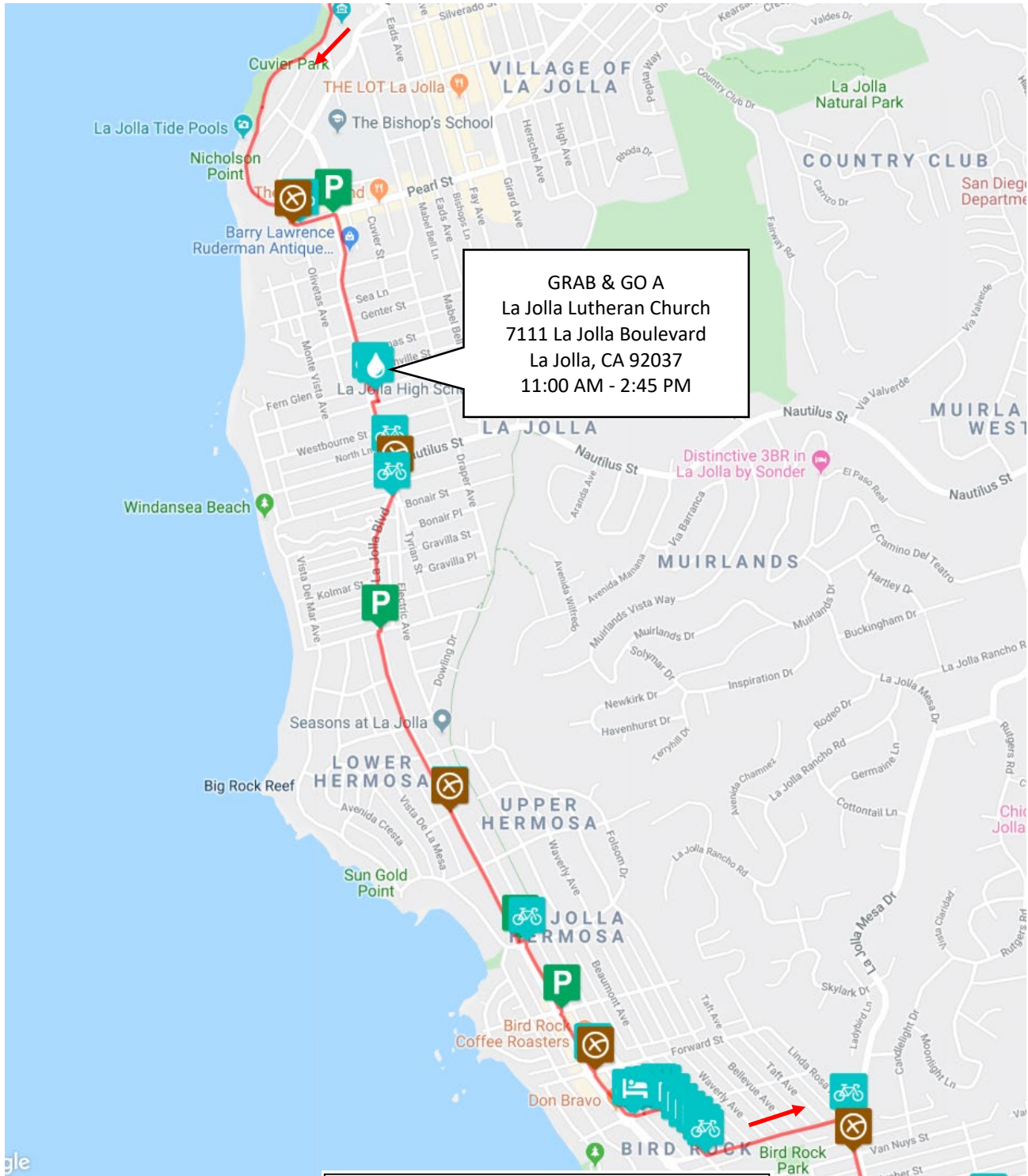


PIT STOP 3
 UCSD Throwing Field
 North Point Lane
 La Jolla, CA 92093
 9:15 AM - 11:30 AM

RWGPS Key		
Route	Pit Stop or Lunch Stop	Police Support
Path/Trail	Grab & Go	Route Safety
Coning	Camp	Quiet Zone
Reroute/New	Sweep Access Point	Photo Op
Start of Route	SAG Drop	Mile Marker
End of Route	Cheering Station	



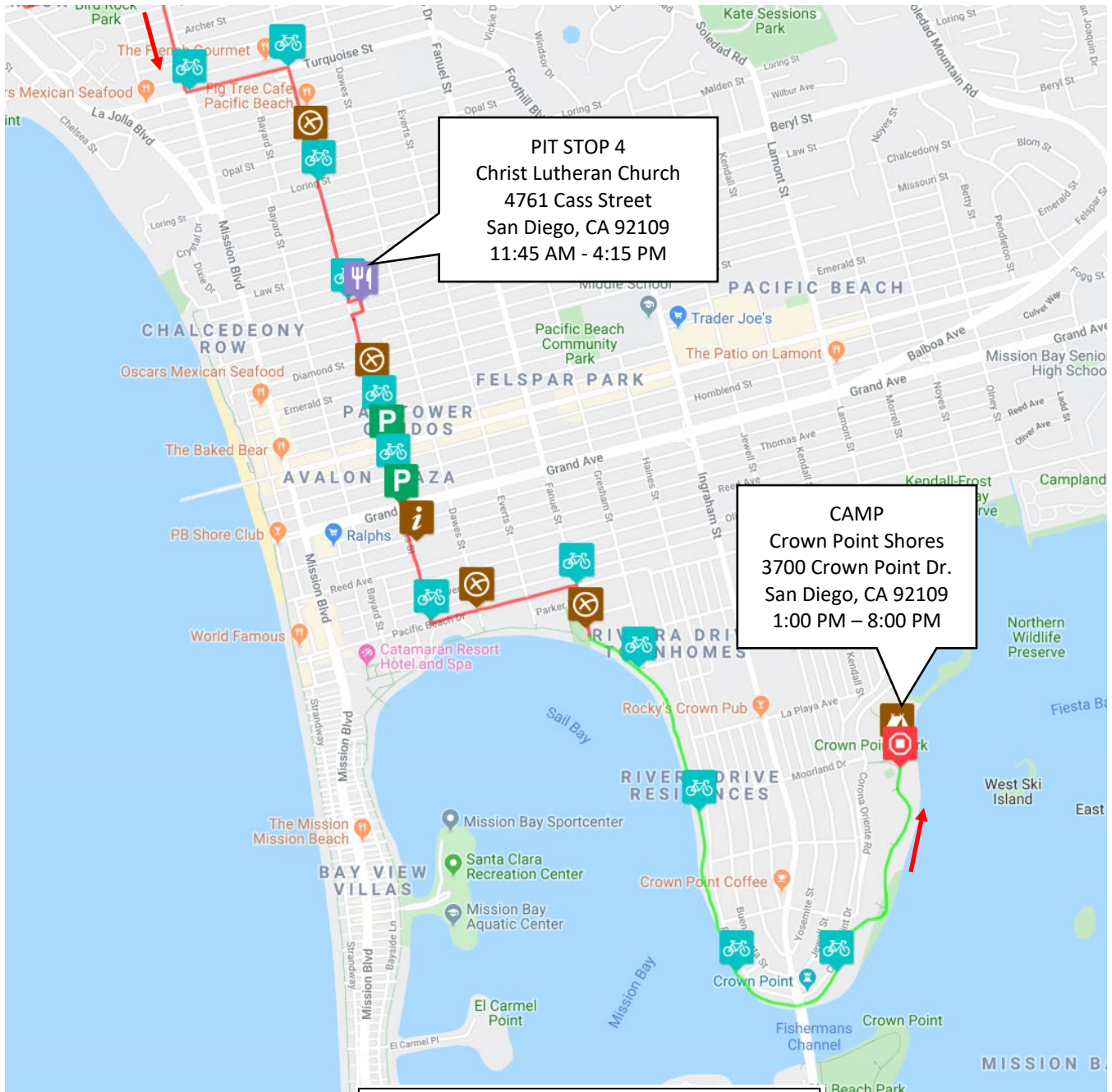
RWGPS Key		
Route	Pit Stop or Lunch Stop	Police Support
Path/Trail	Grab & Go	Route Safety
Coning	Camp	Quiet Zone
Reroute/New	Sweep Access Point	Photo Op
Start of Route	SAG Drop	Mile Marker
End of Route	Cheering Station	



GRAB & GO A
 La Jolla Lutheran Church
 7111 La Jolla Boulevard
 La Jolla, CA 92037
 11:00 AM - 2:45 PM

RWGPS Key

Route	Pit Stop or Lunch Stop	Police Support
Path/Trail	Grab & Go	Route Safety
Coning	Camp	Quiet Zone
Reroute/New	Sweep Access Point	Photo Op
Start of Route	SAG Drop	Mile Marker
End of Route	Cheering Station	



PIT STOP 4
 Christ Lutheran Church
 4761 Cass Street
 San Diego, CA 92109
 11:45 AM - 4:15 PM

CAMP
 Crown Point Shores
 3700 Crown Point Dr.
 San Diego, CA 92109
 1:00 PM – 8:00 PM

RWGPS Key		
Route	Pit Stop or Lunch Stop	Police Support
Path/Trail	Grab & Go	Route Safety
Coning	Camp	Quiet Zone
Reroute/New	Sweep Access Point	Photo Op
Start of Route	SAG Drop	Mile Marker
End of Route	Cheering Station	



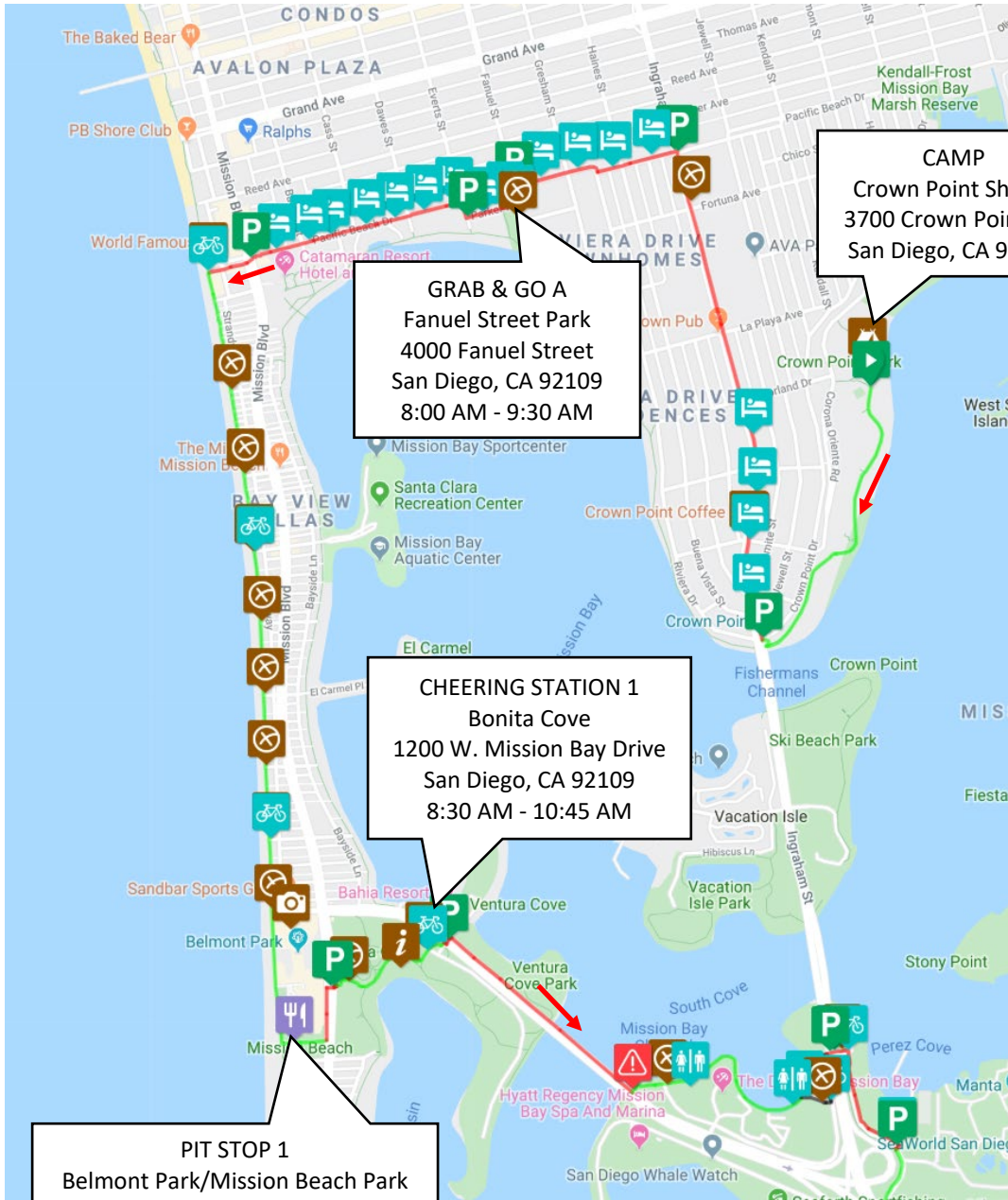
CAMP
Crown Point Shores
3700 Crown Point Dr.
San Diego, CA 92109

GRAB & GO A
Sunset Point Park
1598 Dana Landing Road
San Diego, CA 92109
7:30 AM - 9:00 AM

CHEERING STATION 1
Quivira Way
1927 Quivira Way
San Diego, CA 92109
7:45 AM - 9:15 AM

RWGPS Key

Route	Pit Stop or Lunch Stop	Police Support
Path/Trail	Grab & Go	Route Safety
Coning	Camp	Quiet Zone
Reroute/New	Sweep Access Point	Photo Op
Start of Route	SAG Drop	Mile Marker
End of Route	Cheering Station	



GRAB & GO A
Fanuel Street Park
4000 Fanuel Street
San Diego, CA 92109
8:00 AM - 9:30 AM

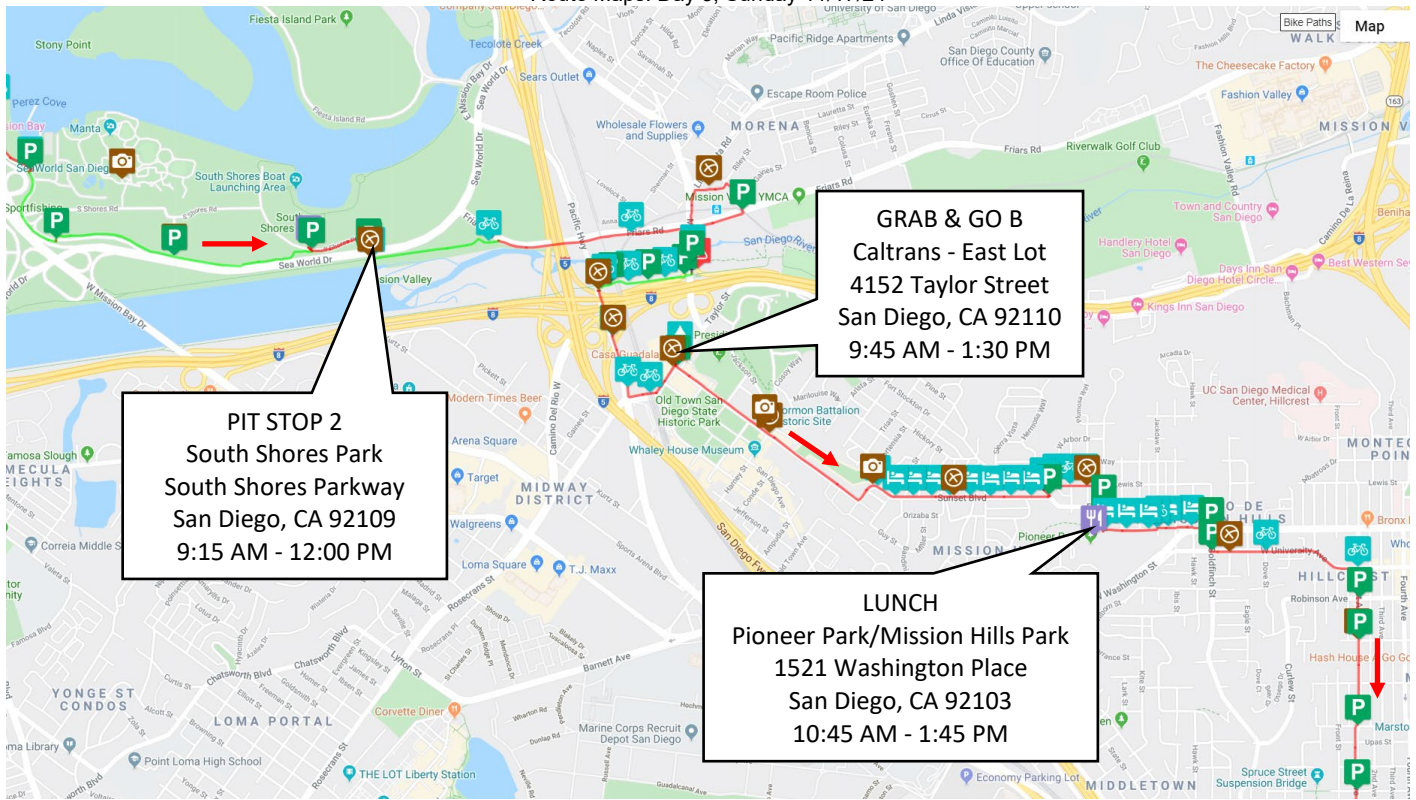
CAMP
Crown Point Shores
3700 Crown Point Dr.
San Diego, CA 92109

CHEERING STATION 1
Bonita Cove
1200 W. Mission Bay Drive
San Diego, CA 92109
8:30 AM - 10:45 AM

PIT STOP 1
Belmont Park/Mission Beach Park
3100 Mission Boulevard
San Diego, CA 92109
8:30 AM - 10:30 AM

RWGPS Key

Route	Pit Stop or Lunch Stop	Police Support
Path/Trail	Grab & Go	Route Safety
Coning	Camp	Quiet Zone
Reroute/New	Sweep Access Point	Photo Op
Start of Route	SAG Drop	Mile Marker
End of Route	Cheering Station	



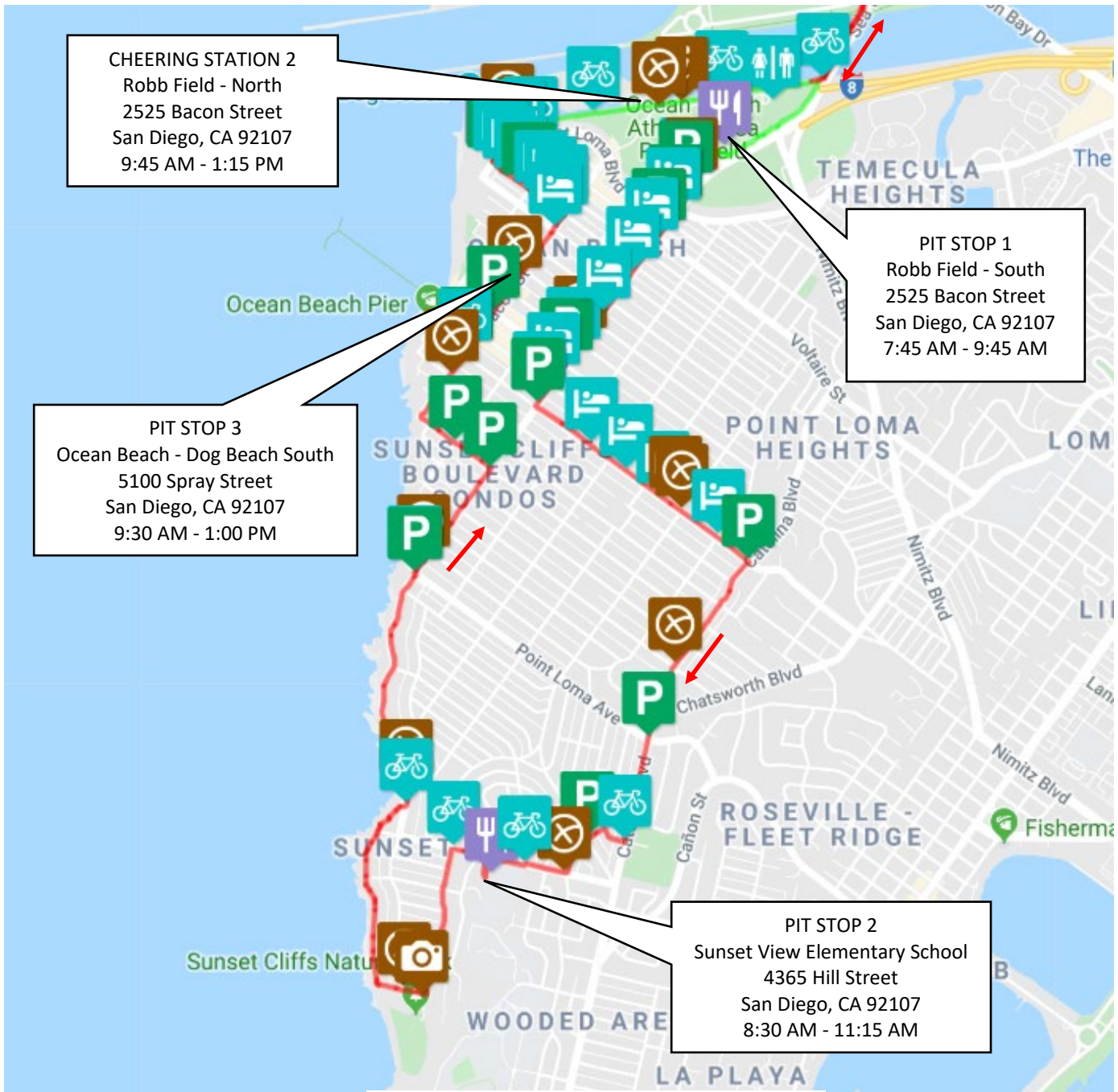
RWGPS Key

Route	Pit Stop or Lunch Stop	Police Support
Path/Trail	Grab & Go	Route Safety
Coning	Camp	Quiet Zone
Reroute/New	Sweep Access Point	Photo Op
Start of Route	SAG Drop	Mile Marker
End of Route	Cheering Station	



RWGPS Key

Route	Pit Stop or Lunch Stop	Police Support
Path/Trail	Grab & Go	Route Safety
Coning	Camp	Quiet Zone
Reroute/New	Sweep Access Point	Photo Op
Start of Route	SAG Drop	Mile Marker
End of Route	Cheering Station	



RWGPS Key

Route	Pit Stop or Lunch Stop	Police Support
Path/Trail	Grab & Go	Route Safety
Coning	Camp	Quiet Zone
Reroute/New	Sweep Access Point	Photo Op
Start of Route	SAG Drop	Mile Marker
End of Route	Cheering Station	



PIT STOP 4
Fanuel Street Park
4000 Fanuel Street
San Diego, CA 92109
11:15 AM - 4:30 PM

CAMP
Crown Point Shores
3700 Crown Point Drive
San Diego, CA 92109
12:00 PM - 8:00 PM

LUNCH
Bonita Cove
1200 W. Mission Bay Drive
San Diego, CA 92109
10:15 AM - 2:30 PM

CHEERING STATION 3
South Mission Beach
2559 N. Jetty Road
San Diego, CA 92109
11:00 AM - 3:00 PM

RWGPS Key

Route	Pit Stop or Lunch Stop	Police Support
Path/Trail	Grab & Go	Route Safety
Coning	Camp	Quiet Zone
Reroute/New	Sweep Access Point	Photo Op
Start of Route	SAG Drop	Mile Marker
End of Route	Cheering Station	