



Date of Notice: October 21, 2024

NOTICE OF RIGHT TO APPEAL ENVIRONMENTAL DETERMINATION

SPECIAL EVENTS DEPARTMENT

PROJECT NAME: Special Event Permit - Ride the Point 2024

COMMUNITY PLAN AREA: Peninsula, Ocean Beach, La Jolla, Mission Bay, Pacific Beach

COUNCIL DISTRICT: 1, 2

LOCATION: Liberty Station, various roadways within San Diego (see attached maps)

PROJECT DESCRIPTION: Special Event Permit for that portion of a 5 mile/25 mile/62 mile and metric century bicycle ride and expo event that would occur within the right-of-way or on public property within the City of San Diego on November 9, 2024. The event would include a sound system used for announcements/entertainment and sound amplification, generators, fencing and/or barriers, trash/recycling containers, and portable restrooms. Noise associated with the event activities and set-up/dismantling would occur from 4 AM until 4 PM November 9, 2024. Set-up would occur from 4 AM until 6 AM, the event would occur from 7 AM until 2 PM, and dismantling would occur from 2 PM to 4 PM.

No road closures would occur with this event and all riders would obey the rules of the road. Traffic delays may occur along the route. Routes are indicated in the attached maps and route description. The event would begin and end at Liberty Station.

ENTITY CONSIDERING PROJECT APPROVAL: City of San Diego

ENVIRONMENTAL DETERMINATION: Categorically exempt from CEQA pursuant to State CEQA Guidelines Section 15301 (Existing Facilities); Section 15304 (Minor Alterations to Land); Section 15311 (Accessory Structures).

ENTITY MAKING ENVIRONMENTAL DETERMINATION: City of San Diego Mayor-Appointed Designee

STATEMENT SUPPORTING REASON FOR ENVIRONMENTAL DETERMINATION: The City of San Diego conducted an environmental review that determined the project would not have the potential for causing a significant effect on the environment pursuant to State CEQA Guidelines Section(s): Section 15301 (Existing Facilities) which allows for the operation, repair, maintenance, permitting, leasing, licensing or minor alterations of existing public or private structures or facilities involving negligible or no expansion of use; Section 15304 (Minor Alterations to Land) which allows for minor, temporary use of land that has negligible or no permanent effects on the environment; Section 15311 (Accessory Structures) which allows for construction, or placement of minor structures accessory to existing commercial, industrial, or institutional facilities, including, but not limited to, temporary use items in

publicly owned facilities or other facilities designated for public use; and where the exceptions listed in CEQA Guidelines Section 15300.2 would not apply in that no cumulative impacts were identified; no significant effects on the environment were identified; the project is not adjacent to a scenic highway; no historical resources would be affected by the action; and the project was not identified on a list of hazardous waste sites pursuant to Section 65962.5 of the Government Code.

CITY CONTACT:

McKinna Dartez Chrismer

MAILING ADDRESS:

1200 Third Avenue, Suite 1326, MS 56A
San Diego, CA 92101

EMAIL ADDRESS:

mdartez@sandiego.gov

On October 21, 2024, the City of San Diego made the above-referenced environmental determination pursuant to the California Environmental Quality Act (CEQA). This determination is appealable to the City Council. If you have any questions about this determination, contact the City Contact listed above.

Applications to appeal CEQA determination to the City Council must be filed with the Office of the Clerk within 10 business days from the date of the posting of this Notice (**November 4, 2024**).

Appeals to the City Clerk must be filed via email or in-person as follows:

1. Appeals filed via E-mail: The Environmental Determination Appeal Application Form [DS-3031](#) can be obtained at: <https://www.sandiego.gov/sites/default/files/legacy/developmentservices/pdf/industry/forms/ds3031.pdf>. Send the completed appeal form (including grounds for appeal and supporting documentation in pdf format) by email to Hearings1@sandiego.gov by 5:00p.m. on the last day of the appeal period; your email appeal will be acknowledged within 24 business hours. You must separately mail the appeal fee by check payable to the City Treasurer to: City Clerk/Appeal, MS 2A, 202 C Street, San Diego, CA 92101. The appeal filing fee must be United States Postal Service (USPS) postmarked) before or on the final date of the appeal.
2. Appeals filed In-Person: The Environmental Determination Appeal Application Form [DS-3031](#) can be obtained at: <https://www.sandiego.gov/sites/default/files/legacy/developmentservices/pdf/industry/forms/ds3031.pdf>. Bring the fully completed appeal application DS-3031 (including grounds for appeal and supporting documentation) to the City Administration Building— Public Information Counter (Open 8:00am to 5:00pm Monday through Friday excluding City approved holidays), 1st Floor Lobby, located at 202 C Street, San Diego, CA 92101, by 5:00pm on the last day of the appeal period. The completed appeal form shall include the required appeal fee, with a check payable to: City Treasurer.

The appeal application can also be obtained from the City Clerk, 202 'C' Street, 1st Floor Lobby, San Diego, CA 92101. This information will be made available in alternative formats upon request.

POSTED ON THE CITY'S CEQA WEBSITE
POSTED: October 21, 2024
REMOVED: November 4, 2024
POSTED: McKinna Dartez Chrismer

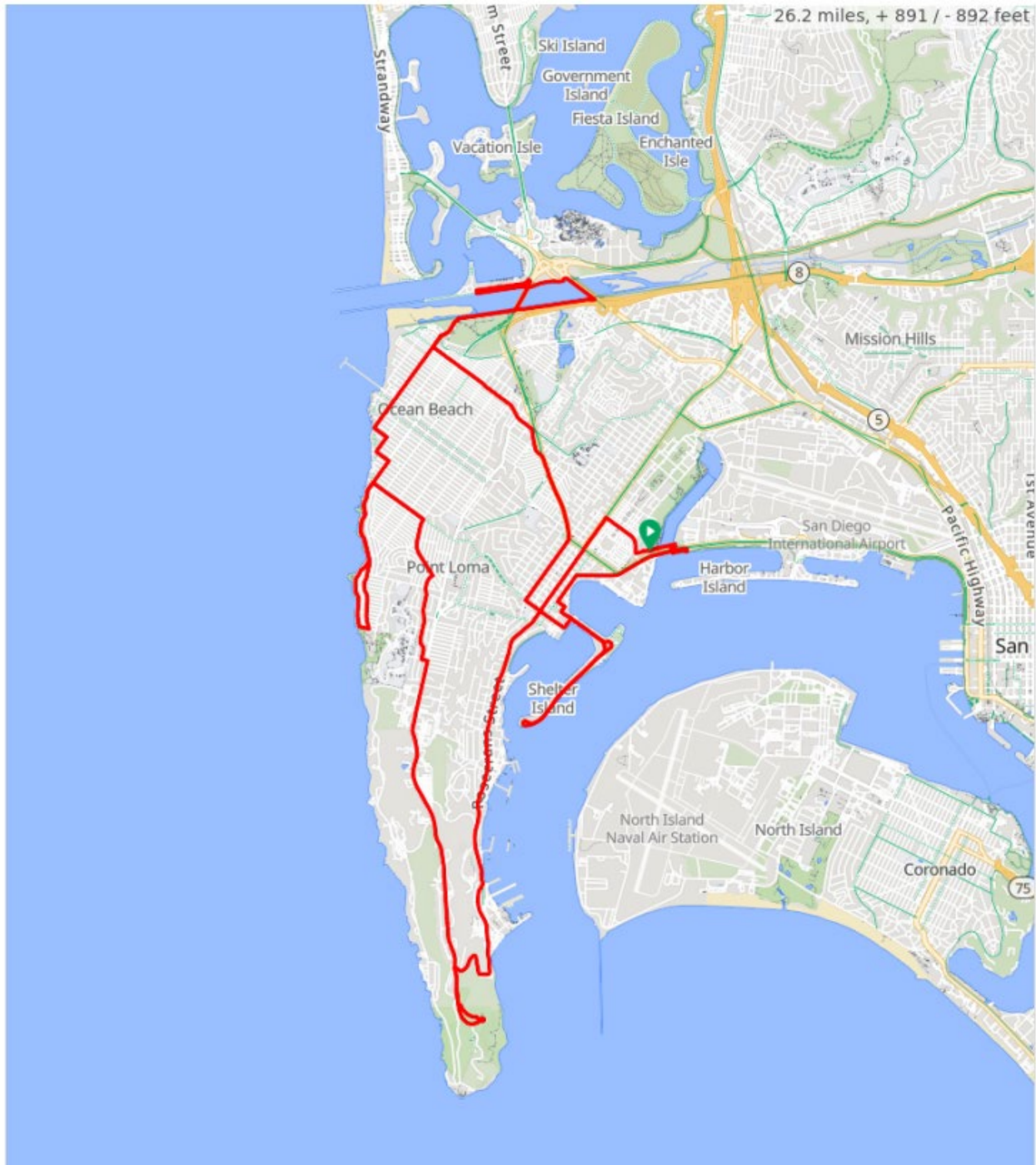


Bike Traffic Start

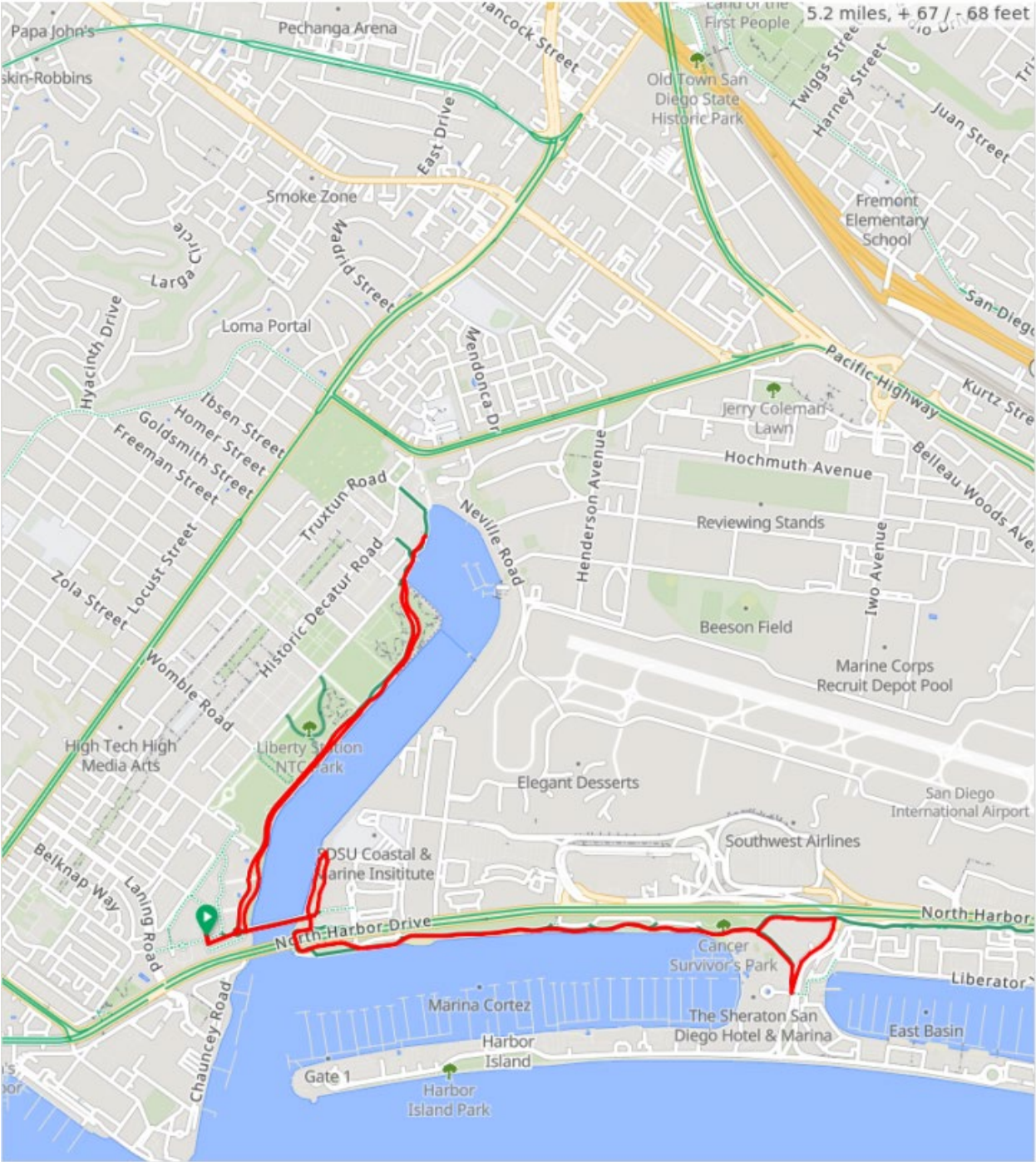


Start and finish area is alongside the historic USS Recruit.
Located on Liberty Station next to Oggi's Restaurant and Conference Center.

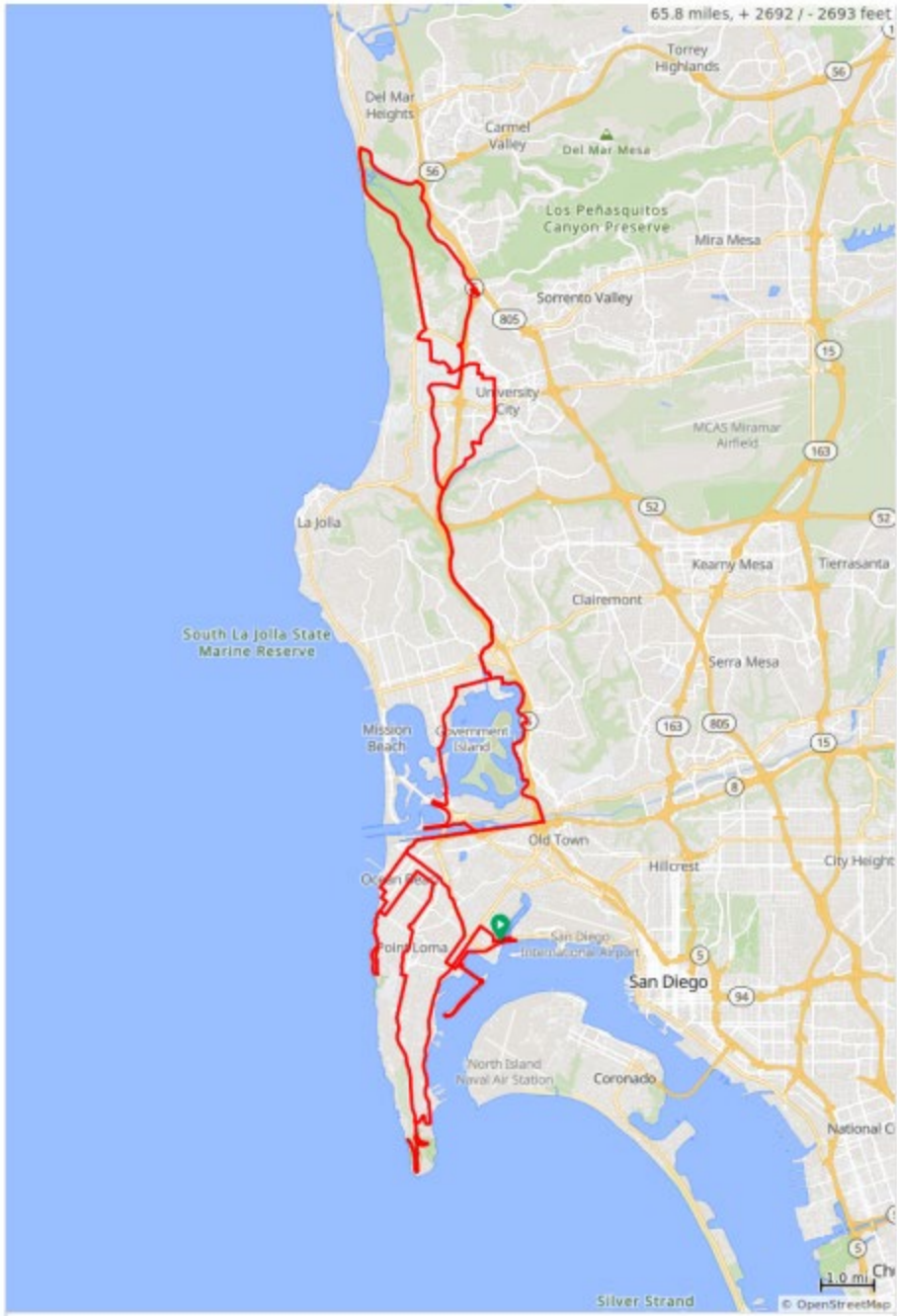
RTP24 25 Mile



RTP23 Family Fun Ride



RTP24 Metric Century



RTP24 Metric Century

65.8 miles

Leg	Dir	Type	Notes	Total
	→	Right	Turn right toward Laning Rd	0.0
0.1	→	Right	Turn right toward Laning Rd	0.1
0.1	→	Right	Turn right onto Laning Rd	0.1
0.4	←	Left	Turn left onto Rosecrans St	0.5
3.2	→	Right	Turn right onto Sylvester Rd	3.7
0.8	↑	Straight	Continue onto Ashburn Rd	4.5
0.5	←	Left	Turn left onto Cabrillo Memorial Dr	5.0
0.3	→	Right	Turn right onto Cabrillo Rd	5.3
0.7	→	Right	Slight right to stay on Cabrillo Rd	6.0
0.1	→	Right	Slight right to stay on Cabrillo Rd	6.0
1.9	→	Right	Turn right onto Cabrillo Memorial Dr	8.0
0.6	→	Right	Turn right onto Cabrillo Memorial Dr	8.6
2.3	↑	Straight	Continue onto Catalina Blvd	10.9
0.8	←	Left	Turn left onto Lomaland Dr	11.7
0.1	→	Right	Turn right onto Tarento Dr	11.8
0.5	←	Left	Turn left onto Savoy St	12.3
0.3	↑	Straight	Continue onto Savoy Cir	12.6
0.3	↑	Straight	Continue onto Venice St	12.8
0.8	←	Left	Turn left onto Brighton Ave	13.7
0.4	←	Left	Turn left onto Ebers St	14.1
1.0	→	Right	Turn right onto Point Loma Ave	15.1
0.1	←	Left	Turn left onto Sunset Cliffs Blvd	15.2
0.7	→	Right	Slight right to stay on Sunset Cliffs Blvd	15.9

Leg	Dir	Type	Notes	Total
0.5	←	Left	Slight left	26.8
0.7	→	Right	Turn right toward Santa Fe St	27.5
0.0	←	Left	Turn left onto Santa Fe St	27.5
1.4	↑	Straight	Continue onto Rose Canyon Bicycle Path	28.9
1.1	→	Right	Turn right onto La Jolla Colony Dr	30.0
0.7	→	Right	Turn right onto Palmilla Dr	30.7
0.4	→	Right	Turn right onto Arriba St	31.2
0.2	←	Left	Turn left onto Regents Rd	31.3
1.1	←	Left	Slight left to stay on Regents Rd	32.4
0.2	←	Left	Turn left onto Health Sciences Dr	32.6
0.2	→	Right	Turn right onto E Medical Ctr Dr	32.8
0.2	→	Right	Turn right onto Campus Point Dr	33.0
0.2	←	Left	Turn left onto Voigt Dr	33.1
0.5	↑	Straight	At the traffic circle, continue straight to stay on Voigt Dr	33.7
0.1	→	Right	Turn right to stay on Voigt Dr	33.8
0.5	→	Right	Turn right onto Hopkins Dr	34.2
0.5	↑	Straight	Continue onto UCSD Northpoint Driveway	34.7
0.1	→	Right	Turn right onto N Torrey Pines Rd	34.8
0.2	←	Left	Turn left to stay on N Torrey Pines Rd	35.1
3.7	→	Right	Slight right onto S Camino Del Mar	38.8
0.0	→	Right	Turn right onto Carmel Valley Rd	38.8
1.4	→	Right	Turn right onto Sorrento Valley Rd	40.2
1.1	↑	Straight	Continue onto Sorrento Valley Rd	41.2
1.4	→	Right	Turn right onto Sorrento Valley Blvd	42.7
0.0	→	Right	Turn right onto Roselle St	42.7

Leg	Dir	Type	Notes	Total
0.6	↑	Straight	Continue onto Ladera St	16.4
0.1	←	Left	Turn left onto Cordova St	16.5
0.6	↑	Straight	Continue onto Sunset Cliffs Blvd	17.1
0.9	←	Left	Turn left onto Orchard Ave	18.0
0.1	→	Right	Turn right onto Cable St	18.1
0.1	←	Left	Turn left onto Coronado Ave	18.2
0.1	→	Right	Coronado Ave turns right and becomes Bacon St	18.4
0.9	↑	Straight	At the traffic circle, continue straight to stay on Bacon St	19.3
0.2	←	Left	Turn left onto Ocean Beach Bike Path/San Diego River Bikeway	19.5
0.0	→	Right	Turn right to stay on Ocean Beach Bike Path/San Diego River Bikeway	19.5
0.4	←	Left	Slight left to stay on Ocean Beach Bike Path/San Diego River Bikeway	19.9
0.6	→	Right	Slight right to stay on Ocean Beach Bike Path/San Diego River Bikeway	20.6
0.4	→	Right	Turn right onto Old Sea World Dr	20.9
0.4	←	Left	Slight left	21.3
0.3	→	Right	Turn right	21.6
0.0	→	Right	Turn right onto Quivira Way	21.7
1.0	→	Right	Turn right toward Dana Landing Rd	22.6
0.1	→	Right	Turn right onto Dana Landing Rd	22.7
0.5	←	Left	Turn left onto Ingraham St	23.2
0.8	→	Right	Turn right onto Crown Point Dr	24.0
1.2	→	Right	Turn right onto Pacific Beach Dr	25.3
0.3	→	Right	Slight right	25.6
0.3	←	Left	Slight left onto N Mission Bay Dr	25.9
0.0	←	Left	Turn left onto Rose Creek Trail	26.0
0.3	←	Left	Slight left to stay on Rose Creek Trail	26.2

Leg	Dir	Type	Notes	Total
0.2	←	Left	Turn left	42.9
0.1	→	Right	Turn right onto Roselle St	42.9
0.0	→	Right	Turn right	43.0
1.0	→	Right	Slight right	44.0
0.5	←	Left	Turn left onto Gilman Dr/Greenhouse Ln	44.5
0.4	→	Right	Turn right onto Gilman Dr	44.9
2.5	→	Right	Slight right onto Rose Canyon Bicycle Path	47.4
1.1	↑	Straight	Continue onto Santa Fe St	48.5
1.4	→	Right	Turn right	49.9
0.0	←	Left	Turn left	50.0
0.7	→	Right	Slight right onto Rose Creek Trail	50.7
0.2	→	Right	Keep right to stay on Rose Creek Trail	50.8
0.3	→	Right	Slight right to stay on Rose Creek Trail	51.1
0.3	←	Left	Turn left onto N Mission Bay Dr	51.5
0.2	→	Right	Turn right onto De Anza Rd	51.7
0.1	→	Right	Slight right	51.8
0.2	↑	Straight	Continue onto Bayside Bikeway	52.0
0.5	→	Right	Turn right to stay on Bayside Bikeway	52.6
1.5	→	Right	Turn right to stay on Bayside Bikeway	54.0
0.0	→	Right	Turn right to stay on Bayside Bikeway	54.1
0.3	←	Left	Turn left to stay on Bayside Bikeway	54.4
0.0	→	Right	Turn right onto E Mission Bay Dr.	54.4
0.3	↑	Straight	Continue onto Pacific Hwy	54.8
0.7	→	Right	Turn right onto Ocean Beach Bike Path/San Diego River Bikeway	55.4
1.2	→	Right	Slight right to stay on Ocean Beach Bike Path/San Diego River Bikeway	56.6

Leg	Dir	Type	Notes	Total
0.7	→	Right	Slight right to stay on Ocean Beach Bike Path/San Diego River Bikeway	57.3
0.5	←	Left	Turn left to stay on Ocean Beach Bike Path/San Diego River Bikeway	57.8
0.0	→	Right	Turn right onto Bacon St	57.8
0.2	↑	Straight	At the traffic circle, continue straight to stay on Bacon St	58.0
0.1	←	Left	Turn left onto Voltaire St	58.1
1.0	→	Right	Turn right onto Wabaska Dr	59.2
0.2	←	Left	Slight left onto Tennyson St	59.3
0.1	→	Right	Slight right onto Nimitz Blvd	59.4
0.7	↑	Straight	Continue onto Evergreen St	60.1
0.6	←	Left	Turn left onto Cañon St	60.7
0.2	←	Left	Turn left onto Scott St	60.9
0.1	→	Right	Turn right onto Shelter Island Dr	61.0
0.5	↑	Straight	At the traffic circle, continue straight to stay on Shelter Island Dr	61.5
1.0	→	Right	Turn right	62.5
0.0	←	Left	Turn left	62.5
0.6	←	Left	Turn left toward Shelter Island Dr	63.1
0.0	→	Right	Turn right onto Shelter Island Dr	63.2
0.3	↑	Straight	Enter the traffic circle	63.5
0.1	↑	Straight	Exit the traffic circle onto Shelter Island Dr	63.6
0.4	→	Right	Turn right onto Shafter St	64.0
0.1	→	Right	Turn right onto Scott St	64.1
0.2	←	Left	Keep left to stay on Scott St	64.4
0.0	→	Right	Turn right onto N Harbor Dr	64.4
0.9	→	Right	Turn right onto Spanish Landing W	65.3
0.0	→	Right	Turn right onto Spanish Lndg	65.4

Leg	Dir	Type	Notes	Total
0.2	←	Left	Turn left onto Mitscher Rd	65.6
0.0	←	Left	Turn left onto Halsey Rd	65.6