



Date of Notice: October 22, 2024

NOTICE OF RIGHT TO APPEAL ENVIRONMENTAL DETERMINATION

SPECIAL EVENTS DEPARTMENT

PROJECT NAME: Special Event Permit - Challenge Walk MS Southern California

COMMUNITY PLAN AREA: Torrey Pines, University, La Jolla, Pacific Beach & Mission Beach, Downtown, Peninsula

COUNCIL DISTRICT: 1 & 2

LOCATION: City roadways within Torrey Pines, University, La Jolla, Pacific Beach & Mission Beach, NTC Park, Halsey Rd/Nimitz Bridge, Waterfront Park including rest stops (see attached map, route description & rest stops)

PROJECT DESCRIPTION: Special Event Permit for that portion of the Challenge Walk MS event that would occur within the City of San Diego's jurisdiction and would include the routes, rest areas, and finish area on November 9 & 10, 2024. The event would include sound amplification, generators, portable restrooms, canopies, tables, chairs, trash and recycling containers, onsite food preparation, and food trucks. Noise associated with the event activities and set-up/dismantling within the City's jurisdiction would occur on November 9, 2024, from 5 AM to 2 PM on November 10, 2024. Set up would occur from 5 AM to 8 AM on November 9 & 10, 2024, the event would occur from 8 AM to 4:30 PM, and from 8 AM to 1 PM on November 9, 2024. Dismantling would occur from 4 PM to 6 PM on November 9, 2024, and from 12 PM to 2 PM on November 10, 2024.

The walk route within the City of San Diego is indicated in the attached map and route description. Road closures are not associated with this event however, some traffic delays could be expected during the walk event.

ENTITY CONSIDERING PROJECT APPROVAL: City of San Diego

ENVIRONMENTAL DETERMINATION: Categorically exempt from CEQA pursuant to State CEQA Guidelines Section 15301 (Existing Facilities); Section 15304 (Minor Alterations to Land); Section 15311 (Accessory Structures).

ENTITY MAKING ENVIRONMENTAL DETERMINATION: City of San Diego Mayor-Appointed Designee

STATEMENT SUPPORTING REASON FOR ENVIRONMENTAL DETERMINATION: The City of San Diego conducted an environmental review that determined the project would not have the potential for causing a significant effect on the environment pursuant to State CEQA Guidelines Section(s): Section 15301 (Existing Facilities) which allows for the operation, repair, maintenance, permitting, leasing, licensing or minor alterations of existing public or private structures or facilities involving negligible or

no expansion of use; Section 15304 (Minor Alterations to Land) which allows for minor, temporary use of land that has negligible or no permanent effects on the environment; Section 15311 (Accessory Structures) which allows for construction, or placement of minor structures accessory to existing commercial, industrial, or institutional facilities, including, but not limited to, temporary use items in publicly owned facilities or other facilities designated for public use; and where the exceptions listed in CEQA Guidelines Section 15300.2 would not apply in that no cumulative impacts were identified; no significant effects on the environment were identified; the project is not adjacent to a scenic highway; no historical resources would be affected by the action; and the project was not identified on a list of hazardous waste sites pursuant to Section 65962.5 of the Government Code.

CITY CONTACT:

McKinna Dartez Chrismer

MAILING ADDRESS:

1200 Third Avenue, Suite 1326, MS 56A
San Diego, CA 92101

EMAIL ADDRESS:

mdartez@sandiego.gov

On October 22, 2024, the City of San Diego made the above-referenced environmental determination pursuant to the California Environmental Quality Act (CEQA). This determination is appealable to the City Council. If you have any questions about this determination, contact the City Contact listed above.

Applications to appeal CEQA determination to the City Council must be filed with the Office of the Clerk within 10 business days from the date of the posting of this Notice (**November 5, 2024**).

Appeals to the City Clerk must be filed via email or in-person as follows:

1. Appeals filed via E-mail: The Environmental Determination Appeal Application Form [DS-3031](#) can be obtained at: <https://www.sandiego.gov/sites/default/files/legacy/developmentservices/pdf/industry/forms/ds3031.pdf>. Send the completed appeal form (including grounds for appeal and supporting documentation in pdf format) by email to Hearings1@sandiego.gov by 5:00p.m. on the last day of the appeal period; your email appeal will be acknowledged within 24 business hours. You must separately mail the appeal fee by check payable to the City Treasurer to: City Clerk/Appeal, MS 2A, 202 C Street, San Diego, CA 92101. The appeal filing fee must be United States Postal Service (USPS) postmarked) before or on the final date of the appeal.
2. Appeals filed In-Person: The Environmental Determination Appeal Application Form [DS-3031](#) can be obtained at: <https://www.sandiego.gov/sites/default/files/legacy/developmentservices/pdf/industry/forms/ds3031.pdf>. Bring the fully completed appeal application DS-3031 (including grounds for appeal and supporting documentation) to the City Administration Building— Public Information Counter (Open 8:00am to 5:00pm Monday through Friday excluding City approved holidays), 1st Floor Lobby, located at 202 C Street, San Diego, CA 92101, by 5:00pm on the last day of the appeal period. The completed appeal form shall include the required appeal fee, with a check payable to: City Treasurer.

The appeal application can also be obtained from the City Clerk, 202 'C' Street, 1st Floor Lobby, San Diego, CA 92101. This information will be made available in alternative formats upon request.

POSTED ON THE CITY'S CEQA WEBSITE

POSTED: _ October 22, 2024

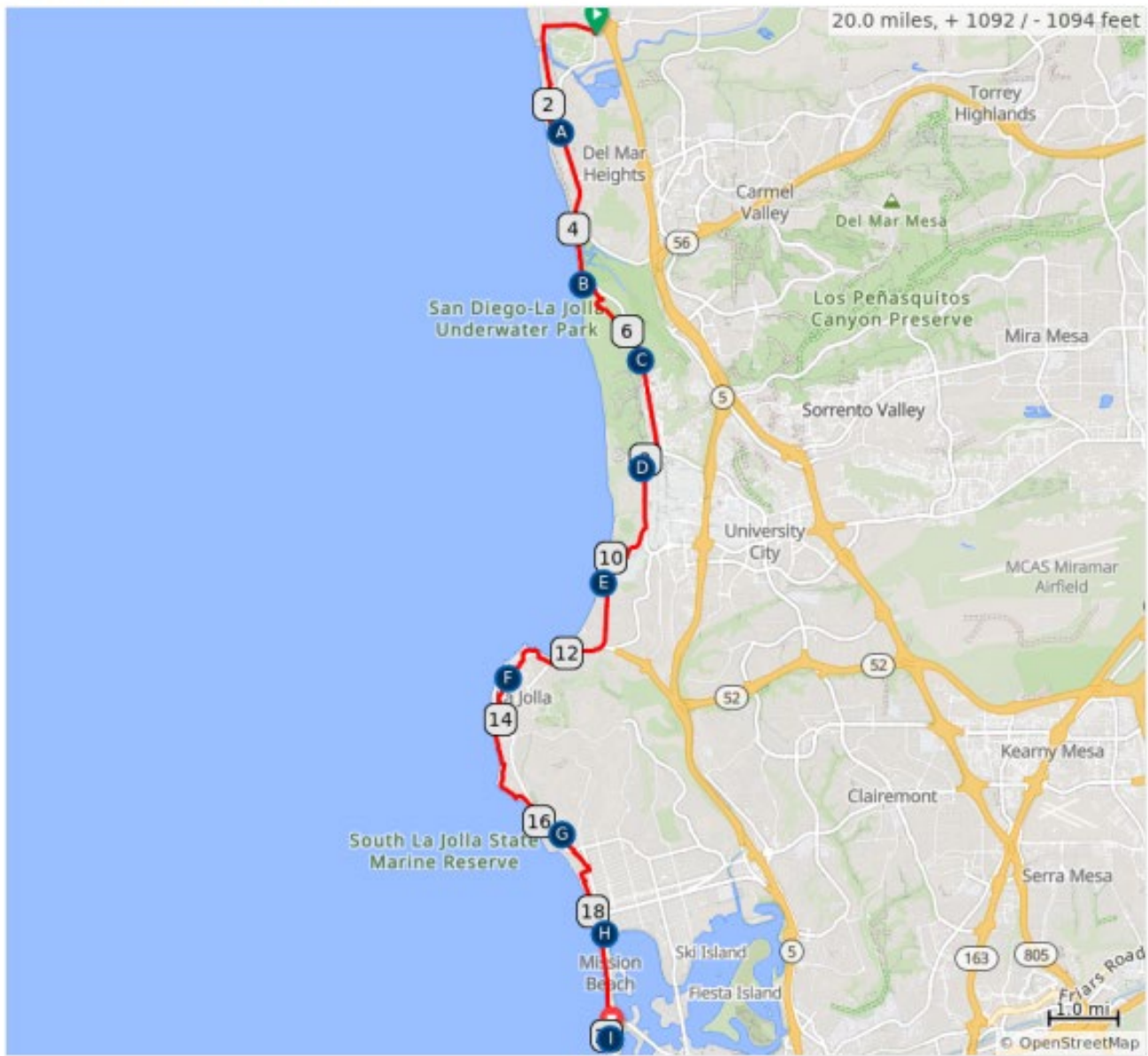
REMOVED: _____

POSTED: *McKinna Dartez Chrismer*

D2 Challenge Walk MS SoCal 2024 20M



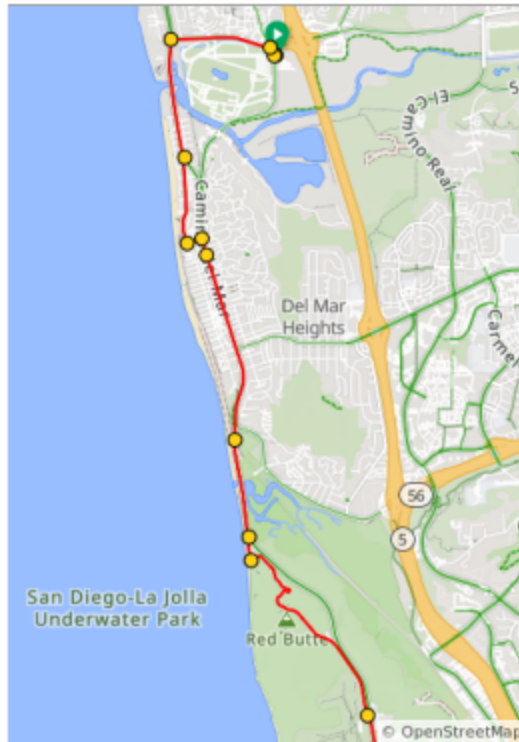
A.	Rest Stop 1: Real Estate Office	F.	Rest Stop #6 La Jolla Rec Center
B.	Rest Stop #2 Torrey Pines State Beach South	G.	Rest Stop #7: Bird Rock Elem
C.	Rest Stop #3 Top of Torrey Pines	H.	Rest Stop #8 San Diego Bike Rentals
D.	Rest Stop #4 Salk Institute	I.	Finish Line
E.	Lunch Stop (#5) Scripps		



D2 Challenge Walk MS SoCal 2024 20M

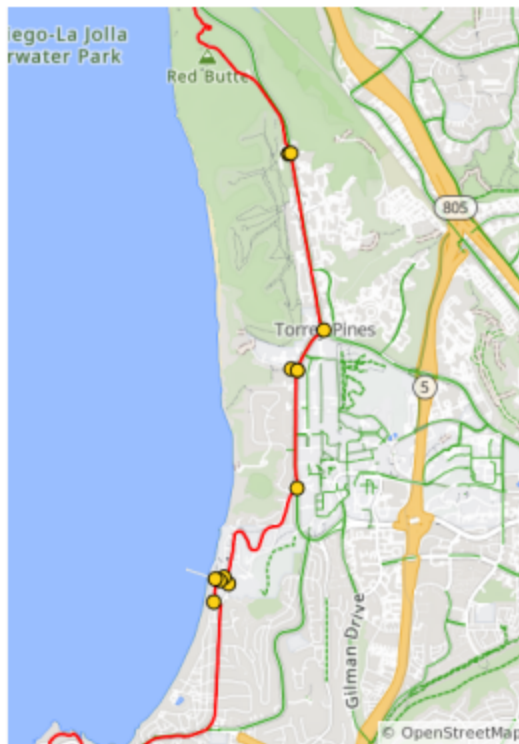
Type	Num	Dist	Note	Next
📍	1.	0.0	Start of route	0.0
➔	2.	0.0	Right onto Jimmy Durante Blvd	0.1
➡	3.	0.1	Left onto Via De La Valle	0.7
➡	4.	0.8	Left onto Camino Del Mar	0.9
➔	5.	1.7	Right onto Coast Blvd	0.6
➡	6.	2.3	Left onto 15th St	0.1
➔	7.	2.4	Right onto Camino Del Mar	0.1
🚰	8.	2.5	Rest Stop 1: Real Estate Office	1.4
⬆	9.	3.9	Continue onto N Torrey Pines Rd	0.7
➔	10.	4.6	Right onto Torrey pines park Rd	0.2
🚰	11.	4.8	Rest Stop 2: South Torrey Pines Park	1.7
🚰	12.	6.4	Rest Stop 3: Torrey Pines Golf Course	0.0

6.4 miles. +664/-246 feet



Type	Num	Dist	Note	Next
➡	13.	6.4	Left toward N Torrey Pines Rd	0.0
➔	14.	6.5	Right onto N Torrey Pines Rd	1.3
➔	15.	7.8	Right to stay on N Torrey Pines Rd	0.4
➔	16.	8.1	Right onto Torrey Pines Scenic Dr	0.1
🚰	17.	8.2	Rest Stop 4: Salk	0.0
➔	18.	8.2	Right onto N Torrey Pines Rd	0.8
➔	19.	9.1	Right onto La Jolla Shores Dr	1.2
➔	20.	10.2	Right onto Naga Way	0.1
➡	21.	10.3	Left to stay on Naga Way	0.0
➔	22.	10.3	Right to stay on Naga Way	0.0
➡	23.	10.4	Left onto Kennel Way	0.2
🚰	24.	10.5	Rest Stop 5/Lunch: Scripps	0.0

4.1 miles. +101/-501 feet



Type	Num	Dist	Note	Next
←	25.	10.5	Left onto El Paseo Grande	0.1
→	26.	10.6	Right onto La Jolla Shores Dr	0.8
→	27.	11.5	Right onto Torrey Pines Rd	0.8
→	28.	12.3	Right onto Prospect Pl	0.2
→	29.	12.5	Slight right onto Cave St	0.1
↑	30.	12.5	Continue onto Coast Blvd	0.3
↑	31.	12.8	Continue onto Girard Ave	0.1
↑	32.	12.9	Continue onto Prospect St	0.4
⚓	33.	13.3	Rest Stop 6: La Jolla Rec Center	0.3
←	34.	13.6	Left onto Coast Blvd	0.0
→	35.	13.6	Right onto Olivetas Ave	0.1
→	36.	13.7	Right to stay on Olivetas Ave	0.2

3.2 miles. +232/-218 feet



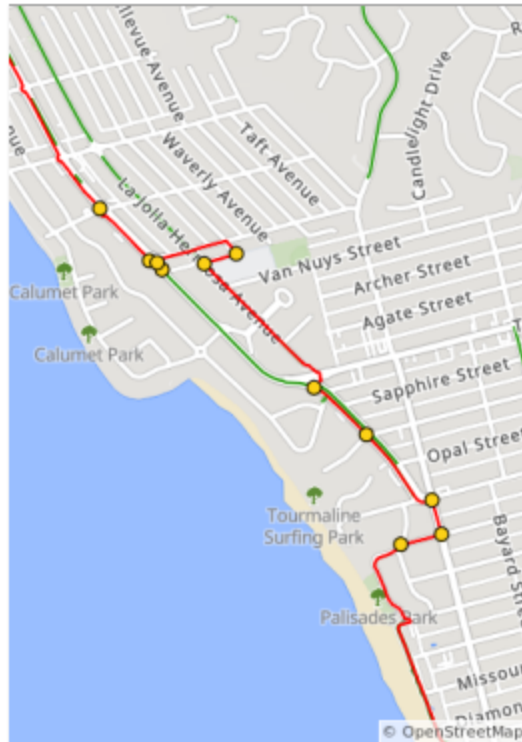
Type	Num	Dist	Note	Next
→	37.	13.9	Right onto Dunemere Dr	0.1
←	38.	14.0	Left onto Monte Vista Ave	0.1
→	39.	14.1	Right onto Fern Glen	0.4
→	40.	14.5	Right to stay on Neptune Pl	0.3
←	41.	14.7	Neptune Pl turns left and becomes Palomar Ave	0.0
→	42.	14.8	Right onto Camino De La Costa	0.6
←	43.	15.4	Left to stay on Camino De La Costa	0.3
↑	44.	15.7	At the traffic circle, take the 1st exit onto La Jolla Blvd	0.2
↑	45.	15.8	At the traffic circle, continue straight to stay on La Jolla Blvd	0.1
↑	46.	16.0	At the traffic circle, continue straight to stay on La Jolla Blvd	0.1

2.3 miles. +102/-83 feet



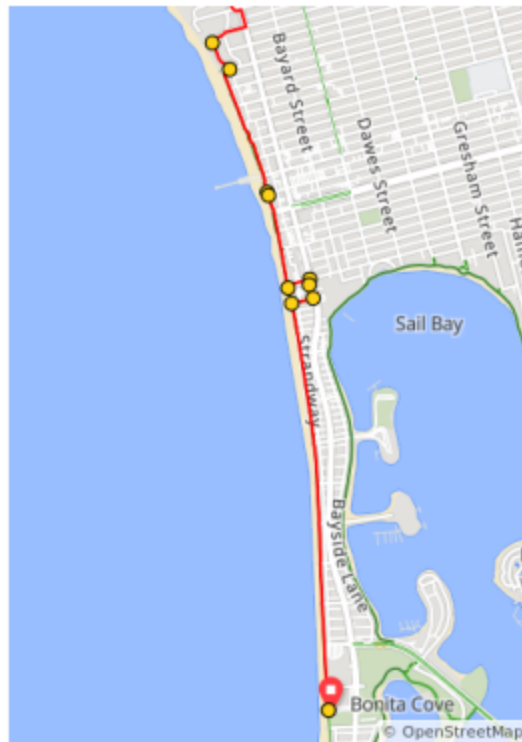
Type	Num	Dist	Note	Next
↑	47.	16.1	At the traffic circle, continue straight to stay on La Jolla Blvd	0.1
↑	48.	16.2	At the traffic circle, continue straight to stay on La Jolla Blvd	0.0
←	49.	16.3	Sharp left to stay on La Jolla Blvd	0.0
↑	50.	16.3	At the traffic circle, take the 1st exit onto Colima St	0.2
→	51.	16.5	Right to stay on Beaumont Ave	0.1
←	52.	16.5	Left onto La Jolla Hermosa Ave	0.3
←	53.	16.8	Left onto La Jolla Blvd	0.1
i	54.	17.0	Rest Stop 7: Tourmaline Park	0.2
→	55.	17.1	Right onto Mission Blvd	0.1
→	56.	17.2	Right onto Wilbur Ave	0.1
←	57.	17.3	Left onto Crystal Dr	0.1

1.3 miles. +30/-41 feet



Type	Num	Dist	Note	Next
←	58.	17.3	Crystal Dr turns slightly left and becomes Ocean Blvd	0.1
→	59.	17.5	Right onto Ocean Front Walk	0.5
→	60.	18.0	Slight right to stay on Ocean Front Walk	0.0
→	61.	18.0	Slight right to stay on Ocean Front Walk	0.3
←	62.	18.3	Left onto Pacific Beach Dr	0.1
→	63.	18.4	Right onto Mission Blvd	0.0
ψ	64.	18.4	Rest Stop 8: San Diego Bike Rentals	0.1
→	65.	18.5	Right onto Santa Rita Pl	0.1
←	66.	18.6	Left onto Ocean Front Walk	1.5
←	67.	20.0	Left into Finish Line!	0.0
←	68.	20.0	Left	0.0

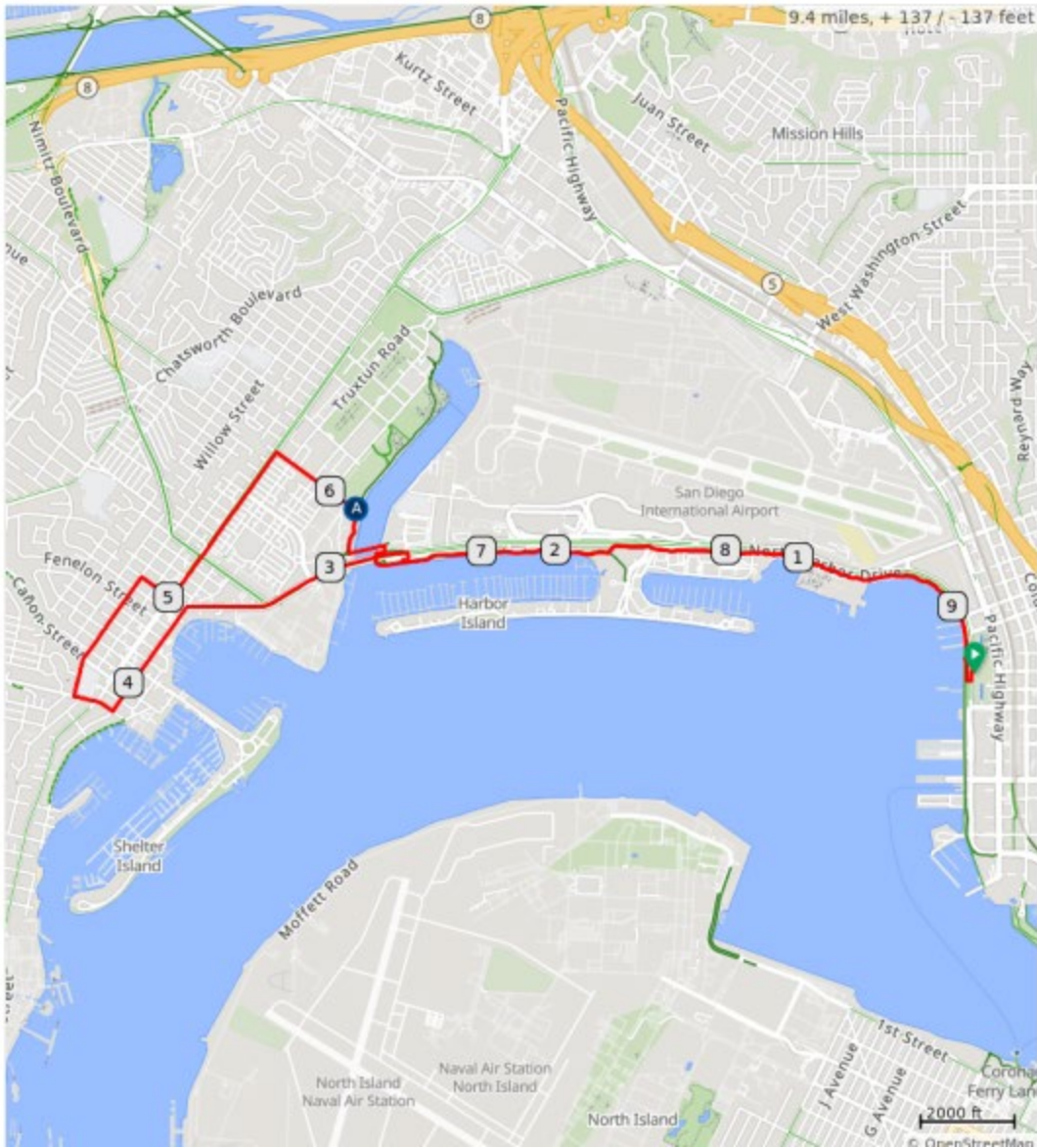
2.7 miles. +21/-57 feet



D3 Challenge Walk MS SoCal 2024 9.4M



A. Rest Stop & Pre-Finish



D3 Challenge Walk MS SoCal 2024 9.4M

Type	Num	Dist	Note
←	1.	0.0	Left toward The Embarcadero
→	2.	0.1	Right toward The Embarcadero
←	3.	0.1	Left toward The Embarcadero
→	4.	0.1	Right onto The Embarcadero
→	5.	0.7	Keep right to stay on The Embarcadero
↑	6.	0.8	Continue onto Bayshore Bikeway
→	7.	0.9	Keep right to stay on Bayshore Bikeway
→	8.	1.0	Slight right to stay on Bayshore Bikeway
→	9.	1.4	Keep right to stay on Bayshore Bikeway
→	10.	1.5	Slight right to stay on Bayshore Bikeway
↑	11.	1.6	Continue onto Spanish Landing Trl
→	12.	1.8	Right to stay on Spanish Landing Trl

1.8 miles. +17/-20 feet



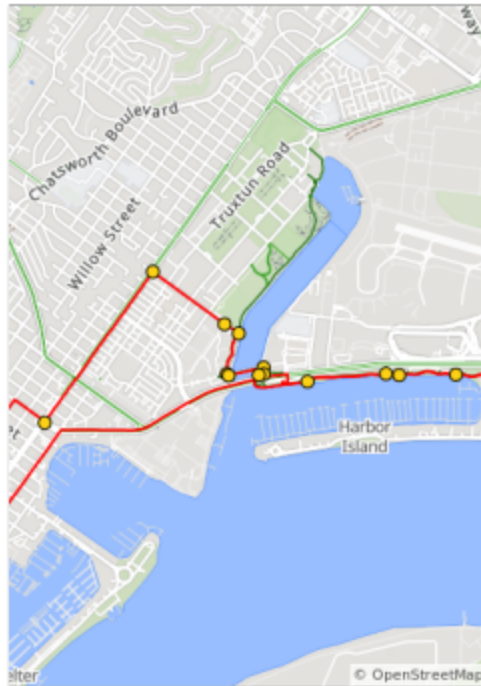
Type	Num	Dist	Note
←	13.	1.9	Slight left to stay on Spanish Landing Trl
→	14.	1.9	Slight right to stay on Spanish Landing Trl
←	15.	1.9	Slight left to stay on Spanish Landing Trl
→	16.	2.0	Slight right to stay on Spanish Landing Trl
→	17.	2.2	Slight right to stay on Spanish Landing Trl
→	18.	2.5	Keep right to stay on Spanish Landing Trl
→	19.	2.6	Right toward Spanish Lndg
→	20.	2.6	Right onto Spanish Lndg
←	21.	2.7	Left onto Spanish Landing W
←	22.	2.7	Left onto N Harbor Dr
←	23.	3.6	Left onto Scott St
→	24.	4.3	Right onto Evergreen St
→	25.	4.9	Right onto Hugo St

3.1 miles. +76/-52 feet



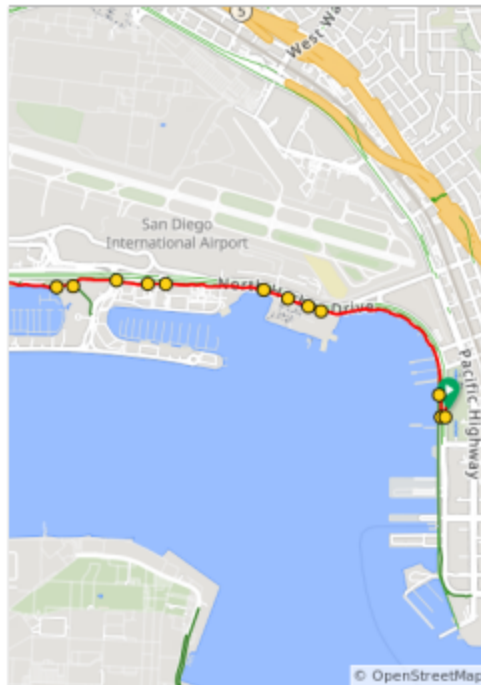
Type	Num	Dist	Note
←	26.	5.0	Left onto Rosecrans St
→	27.	5.7	Right onto Farragut Rd
←	28.	6.1	Slight left
→	29.	6.1	Right
←	30.	6.3	Left toward Halsey Rd
←	31.	6.3	Left onto Halsey Rd
→	32.	6.5	Right onto Mitscher Rd
→	33.	6.5	Right onto Spanish Landing Trl
→	34.	6.5	Slight right to stay on Spanish Landing Trl
←	35.	6.8	Slight left to stay on Spanish Landing Trl
→	36.	7.1	Slight right to stay on Spanish Landing Trl
←	37.	7.1	Slight left to stay on Spanish Landing Trl
←	38.	7.4	Slight left to stay on Spanish Landing Trl

2.5 miles. +30/-31 feet

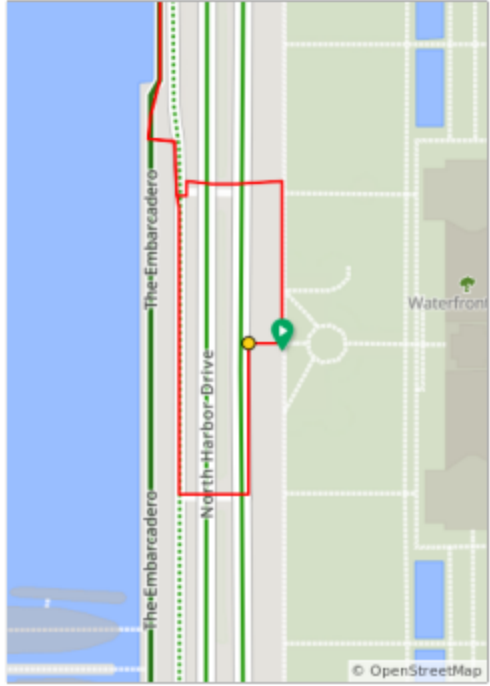


Type	Num	Dist	Note
←	39.	7.4	Slight left to stay on Spanish Landing Trl
←	40.	7.5	Left to stay on Spanish Landing Trl
↑	41.	7.7	Continue onto Bayshore Bikeway
←	42.	7.8	Slight left to stay on Bayshore Bikeway
↑	43.	7.9	Continue straight to stay on Bayshore Bikeway
←	44.	8.3	Keep left to stay on Bayshore Bikeway
←	45.	8.4	Keep left to stay on Bayshore Bikeway
↑	46.	8.5	Continue onto The Embarcadero
←	47.	8.5	Slight left to stay on The Embarcadero
←	48.	9.2	Left toward N Harbor Dr
←	49.	9.3	Left toward N Harbor Dr
←	50.	9.3	Left onto N Harbor Dr

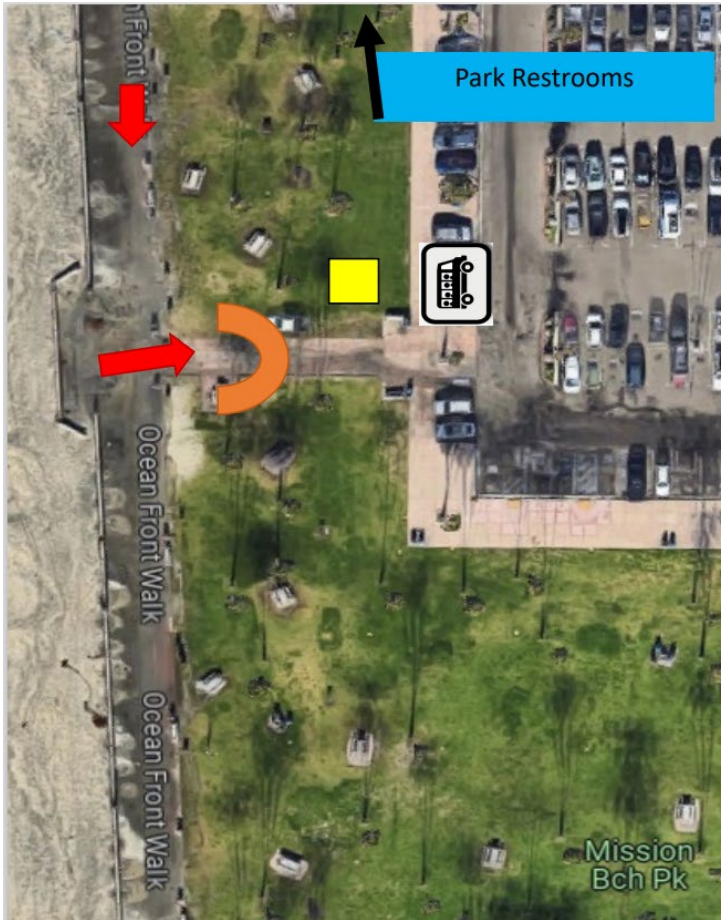
2.0 miles. +19/-18 feet



Type	Num	Dist	Note
→	51.	9.4	Right



0.0 miles. +0/-0 feet



Mission Beach Park Finish Line – Day 2

- (1) Pop-up Tent
- (1) Table
- (4) Chairs
- Inflatable Arch w/generator

Shuttle Pick Up





Spreckels Park
Day 3 Pre-Finish

- Shade Tents (3 - 60" round, 30 chairs)
- T-shirt Tent (2 tables, 4 chairs)
- Snacks/Drinks Tent (3 tables, 4 chairs)
- First Aid Tent (1 table, 2 chairs)
- Garbage and Recycling Bins
- ← Walking Direction
- 60" Round Tables, 30 chairs



NTC Park - Field 3
Day 3 Pre-Finish

- Tents (2 tables)
- Garbage and Recycling Bins
- ← Walking Direction
- 20 chairs