



## **PHASE I ENVIRONMENTAL SITE ASSESSMENT**

Palm and Hollister  
555 Hollister Street  
San Diego, California

AEC Project No. 19-182SD  
January 20, 2020

*Prepared for:*

Ambient Communities  
179 Calle Magdalena Suite #201  
Encinitas, CA 92024

*Prepared by:*

Advantage Environmental Consultants, LLC  
145 Vallecitos De Oro, Suite 201  
San Marcos, California 92069  
Phone (760) 744-3363 • FAX (760) 744-3383

January 20, 2020

Duncan Budinger  
Director of Retail Development  
Ambient Communities  
179 Calle Magdalena Suite #201  
Encinitas, CA 92024

Subject: **Phase I Environmental Site Assessment**  
Palm and Hollister  
555 Hollister Street  
San Diego, California  
AEC Project No. 19-182SD

Dear Mr. Budinger:

Advantage Environmental Consultants, LLC (AEC) has performed a Phase I Environmental Site Assessment (ESA) in conformance with the scope and limitations of American Society for Testing and Materials Practice E 1527-13 and 40 Code of Federal Regulations Part 312 of the above-referenced property. This ESA included public environmental agency and historical record reviews, interviews, site observations, and report preparation. This report includes AEC's findings, conclusions, recommendations, and supporting documentation.

We appreciate the opportunity to be of service on this project. If you should have any questions regarding this report, or if we can be of further assistance, please contact us at (760) 744-3363.

Sincerely,

**ADVANTAGE ENVIRONMENTAL CONSULTANTS,**



---

Daniel Weis, R.E.H.S.  
Branch Manager  
Western Regional Office



---

Keith Sy  
Project Manager

---

## TABLE OF CONTENTS

---

<b>1.0</b>	<b>INTRODUCTION.....</b>	<b>1</b>
1.1	PURPOSE.....	1
1.2	DETAILED SCOPE OF SERVICES.....	2
1.3	SIGNIFICANT ASSUMPTIONS.....	3
1.4	LIMITATIONS AND EXCEPTIONS.....	3
1.5	SPECIAL TERMS AND CONDITIONS.....	4
1.6	USER RELIANCE.....	4
<b>2.0</b>	<b>SITE DESCRIPTION.....</b>	<b>5</b>
2.1	LOCATION AND LEGAL DESCRIPTION.....	5
2.2	SITE AND VICINITY GENERAL CHARACTERISTICS.....	5
2.3	CURRENT USE OF THE SITE.....	5
2.4	DESCRIPTION OF STRUCTURES, ROADS, OTHER IMPROVEMENTS ON THE SITE.....	5
2.5	CURRENT USES OF THE ADJOINING PROPERTIES.....	5
<b>3.0</b>	<b>USER PROVIDED INFORMATION.....</b>	<b>6</b>
3.1	TITLE RECORDS.....	6
3.2	ENVIRONMENTAL LIENS OR ACTIVITY AND USE LIMITATIONS.....	6
3.3	SPECIALIZED KNOWLEDGE.....	6
3.4	COMMONLY KNOWN OR REASONABLY ASCERTAINABLE INFORMATION.....	6
3.5	VALUATION REDUCTION FOR ENVIRONMENTAL ISSUES.....	6
3.6	OWNER, PROPERTY MANAGER, AND OCCUPANT INFORMATION.....	6
3.7	REASON FOR PERFORMING PHASE I ESA.....	6
<b>4.0</b>	<b>RECORDS REVIEW.....</b>	<b>7</b>
4.1	STANDARD ENVIRONMENTAL RECORD SOURCES.....	7
4.2	ADDITIONAL ENVIRONMENTAL RECORD SOURCES.....	10
4.3	PHYSICAL SETTING SOURCES.....	11
4.3.1	TOPOGRAPHY AND HYDROLOGY.....	11
4.3.2	GEOLOGY.....	12
4.3.3	HYDROGEOLOGY.....	12
4.4	HISTORICAL USE INFORMATION.....	12
4.4.1	CITY DIRECTORIES.....	12
4.4.2	TOPOGRAPHIC MAPS.....	13
4.4.3	AERIAL PHOTOGRAPHS.....	13
4.4.4	FIRE INSURANCE MAPS.....	14
4.4.5	STATE OF CALIFORNIA DIVISION OF OIL AND GAS RECORDS.....	14
<b>5.0</b>	<b>SITE RECONNAISSANCE.....</b>	<b>15</b>
5.1	METHODOLOGY AND LIMITING CONDITIONS.....	15
5.2	GENERAL SITE SETTING.....	15
5.3	SITE OBSERVATIONS.....	15
<b>6.0</b>	<b>INTERVIEW INFORMATION.....</b>	<b>17</b>
6.1.	INTERVIEW WITH OWNER.....	17
6.2	INTERVIEW WITH SITE MANAGER.....	17
6.3	INTERVIEWS WITH OCCUPANTS.....	17

6.4	INTERVIEW WITH LOCAL GOVERNMENT OFFICIAL .....	17
6.5	INTERVIEW WITH OTHERS.....	17
<b>7.0</b>	<b>FINDINGS, OPINIONS, CONCLUSIONS AND RECOMMENDATIONS.....</b>	<b>18</b>
<b>8.0</b>	<b>DEVIATIONS AND DATA GAPS .....</b>	<b>19</b>
<b>9.0</b>	<b>ADDITIONAL SERVICES.....</b>	<b>20</b>
<b>10.0</b>	<b>REFERENCES.....</b>	<b>21</b>
<b>11.0</b>	<b>SIGNATURES AND QUALIFICATIONS OF ENVIRONMENTAL PROFESSIONALS .....</b>	<b>22</b>
 <b>12.0 APPENDICES</b>		
12.1	VICINITY MAP	
12.2	SITE PLAN	
12.3	SITE PHOTOGRAPHS	
12.4	REGULATORY DATABASE REPORT	
12.5	CITY DIRECTORIES	
12.6	FIRE INSURANCE MAPS	
12.7	QUALIFICATIONS OF THE ENVIRONMENTAL PROFESSIONALS	

## 1.0 Introduction

### 1.1 Purpose

---

The purpose of this Phase I ESA is to provide a professional opinion on the presence of recognized environmental conditions and other suspect environmental conditions in connection with the Site, as they existed on the date of the site inspection, and to recommend whether further investigation is required. ASTM Standard Practice E 1527-13, Standard Practice for Environmental Site Assessments: Phase I Environmental Site Assessment Process, specifies minimum requirements for conducting an ESA of a parcel of commercial real estate with respect to the range of contaminants pertinent to the scope of the Comprehensive Environmental Response, Compensation and Liability Act (CERCLA), as well as petroleum products. As such, this ESA is intended to satisfy one of the threshold criteria for satisfying the landowner liability protections to CERCLA liability assuming compliance with other elements of the defense. In other words, this ESA represents one of the practices that constitute "all appropriate inquiry" into the previous ownership and uses of the property consistent with good commercial or customary practice, as defined in 42 USC Section 9601(35)(B) and 40 CFR Part 312.

The goal of the process is to identify recognized environmental conditions, which are defined by the Practice as "the presence or likely presence of any hazardous substances or petroleum products in, on, or at a property: 1) due to any release to the environment; 2) under conditions indicative of a release to the environment; or 3) under conditions that pose a material threat of a future release to the environment. The term recognized environmental condition includes hazardous substances or petroleum products even under conditions in compliance with laws. In addition, the term also included historical recognized environmental conditions and controlled recognized environmental conditions. A historical recognized environmental condition is defined by the Practice as "a past release of hazardous substances or petroleum products that has occurred in connection with a property and has been addressed to the satisfaction of the applicable regulatory authority or meeting unrestricted use criteria established by a regulatory authority, without subjecting the property to any required controls (for example, property use restrictions, activity and use limitations, institutional controls, or engineering controls)." A controlled recognized environmental condition is defined by the Practice as "a recognized environmental condition resulting from a past release of hazardous substances or petroleum products that has been addressed to the satisfaction of the applicable regulatory authority (for example, as evidenced by the issuance of a no further action letter or equivalent, or meeting risk-based criteria established by regulatory authority), with hazardous substances or petroleum products allowed to remain in place subject to the implementation of required controls (for example, property use restrictions, activity and use limitations, institutional controls, or engineering controls)." The term recognized environmental condition is not intended to include de minimis conditions that generally do not present a material risk of harm to public health or the environment and that generally would not be the subject of an enforcement action if brought to the attention of appropriate governmental agencies.

The term "environment" is defined in CERCLA 42 USC 9601(8) as "(A) the navigable waters, the water of the contiguous zone, and the ocean waters of which the natural resources are under the exclusive management authority of the United States under the Magnuson-Stevens Fishery conservation and Management Act", and "(B) any other surface water, ground water, drinking water supply, land surface or subsurface strata, or ambient air within the United States or under the jurisdiction of the United States."

The term "release" means any "spilling, leaking, pumping, pouring, emitting, emptying, discharging, injecting, escaping, leaching, dumping, or disposing into the environment (including the abandonment or discarding of barrels, containers, and other closed receptacles containing any hazardous substance or pollutant or contaminant)", but excludes "(A) any release which results in exposure to persons solely within a workplace, with respect to a claim which such persons may assert against the employer of such persons, (B) emissions from the engine exhaust of a motor vehicle, rolling stock, aircraft, vessel, or pipeline pumping station engine, (C) release of source, byproduct, or special nuclear material from a nuclear incident, as those terms are defined in the Atomic Energy Act of 1954 [42 U.S.C. 2011 et seq.], if such release is subject to requirements with respect to financial protection established by the Nuclear Regulatory Commission under section 170 of such Act [42 U.S.C. 2210], or, for the purposes of 42 USC 9604 or any other response action, any release of source byproduct, or special nuclear material from any processing site designated under section 7912(a)(1) or 7942(a) of this title, and (D) the normal application of fertilizer."

## **1.2 Detailed Scope of Services**

---

The Phase I ESA was conducted in accordance with generally accepted Phase I industry standards using ASTM Standard Practice E 1527-13, 40 Code of Federal Regulations (CFR) Part 312 and the Scope of Work for the project proposed by AEC (Proposal Number P19-270SD) dated October 11, 2019. The following services were provided for this assessment:

- A search for environmental liens and other potential environmental related encumbrances to title of the Site.
- An evaluation of standard environmental record sources contained within Federal, State and local environmental databases within specific search distances.
- An evaluation of additional environmental record sources obtained from regulatory departments/agencies.
- A qualitative evaluation of the physical characteristics of the Site through a review of published topographic, geologic, and hydrogeologic maps; published groundwater data; and area observations to characterize surface water flow in the Site area.
- An evaluation of past Site and adjacent/nearby property uses through a review of historical resources including topographic maps and aerial photographs.
- A physical inspection of the Site conducted to search for conditions indicative of potential environmental concerns including underground storage tanks (USTs), aboveground storage tanks (ASTs), associated tank piping; stained soil or pavement; equipment that may contain or have historically contained polychlorinated biphenyls (PCBs); and other potential environmental concerns as defined in the ASTM E 1527-13 standard.
- A physical assessment of indications of past uses and visual observations of adjacent and surrounding properties (from curbside or public spaces) to assess potential impacts to the Site.
- Interviews completed with the client, the Site owner and a local regulatory agency representative.

- The preparation of this Phase I ESA report, which includes the findings of the study and our opinion regarding their level of significance. Conclusions have been drawn based on the significance levels of the findings with subsequent recommendations provided.

### **1.3 Significant Assumptions**

---

This Phase I ESA was conducted in accordance with ASTM guidelines, 40 CFR Part 312 and the Scope of Work for the project proposed by AEC (Proposal Number P19-270SD) dated October 11, 2019. No other warranties either express or implied, are made by AEC. AEC's evaluations, analyses, and opinions should not be taken as representations regarding subsurface conditions or the actual value of the Site. Subsurface conditions may differ from the conditions implied by the surficial observations, and can only be reliably evaluated through intrusive techniques.

Documentation and data provided by the client, designated representatives, other interested third parties, or from the public domain, and referred to in the preparation of this assessment, are assumed to be complete and correct and have been used and referenced with the understanding that AEC assumes no responsibility or liability for their accuracy. AEC's conclusions are based upon such information and documentation and on our observations of Site conditions, as they existed on the date of the site inspection. Because Site conditions may change significantly over a short period of time and additional data may become available, data reported and conclusions drawn in this report are limited to current conditions and may not be relied upon on a significantly later date.

### **1.4 Limitations and Exceptions**

---

Reasonable efforts have been made during this assessment to uncover evidence of USTs, ASTs, ancillary equipment associated with such tanks, and other subsurface structures. "Reasonable efforts" are limited to information gained from visual observation of unobstructed areas, recorded database information held in public record, and available information gathered from interviews. Such methods may not identify subsurface equipment that may have been hidden from view due to paving, construction or debris pile storage, or incorrect information from sources.

This investigation was not an environmental compliance audit. While some observations and discussion in this report may address conditions and/or operations that may be regulated, the regulatory compliance of those conditions and/or operations is outside the scope of this investigation. Nothing in this report constitutes a legal opinion or legal advice. For information regarding specific individual or organizational liability, AEC recommends consultation with independent legal counsel.

According to 40 CFR Part 312, Standards and Practices for All Appropriate Inquiry: Final Rule, CERCLA liability rests with the owner or operator of a property and not with an environmental professional hired by the prospective landowner and who is not involved with the ownership or operation of the property. This report meets the requirements set forth in 40 CFR Part 312 Standards and Practices for All Appropriate Inquiries; Final Rule. However, in order to qualify for certain landowner liability protections under CERCLA, "Bona Fide Prospective Purchasers, Contiguous Property Owners, and/or Innocent Landowners" must meet additional requirements of CERCLA (42 U.S.C. 9601 (35)(B)).

This ESA does not address non-scope ASTM considerations including asbestos containing materials, lead-based paint, radon, lead in drinking water, wetlands, protected environments and

habitat, industrial hygiene concerns, indoor air quality (unrelated to releases of hazardous substances or petroleum products into the environment) and high voltage power lines.

### **1.5 Special Terms and Conditions**

---

No special terms and conditions between AEC and the client pertinent to the findings of this ESA or methodology used to complete this assessment are noted. In addition, AEC does not have a financial interest in the Site.

### **1.6 User Reliance**

---

This report was prepared for use solely and exclusively by the client and is not for the use or benefit of, nor may it be relied upon by, any other person or entity for any purpose without the advance written consent of AEC. AEC makes no representation to any third party except that it has used the degree of care and skill ordinarily exercised by a reasonable prudent environmental professional in the same community and in the same time frame given the same or similar facts and circumstances. No other use or disclosure is intended or authorized by AEC. In the preparation of this ESA, AEC has used the degree of care and skill ordinarily exercised by a reasonably prudent environmental professional in the same community and in the same time frame given the same or similar facts and circumstances. No other warranties are made to any third party, either express or implied.



## 2.0 Site Description

### 2.1 Location and Legal Description

---

The Site is located at 555 Hollister Street in San Diego, California. The Site is a reported 4.46 acres (194,277 square feet) in size and is further identified by County of San Diego Assessor's Parcel Number 628-050-25-00. The Site is situated to the east of Hollister Street and north of Palm Avenue. MTS Trolley tracks are adjacent to the west of the Site. The Site is a reported 194,277 square feet (4.46-acre) in size. A Vicinity Map depicting the general location of the Site is included in Section 12.1.

### 2.2 Site and Vicinity General Characteristics

---

The Site and its adjacent/nearby properties are situated in an area comprised primarily of public roadways, residential, agricultural and commercial land uses. Additional details pertaining to the Site and its adjoining properties are provided in the sections below.

### 2.3 Current Use of the Site

---

The Site is developed with one vacant residential structure and a garage. The remainder of the Site consists of exposed soil and vegetation.

### 2.4 Description of Structures, Roads, Other Improvements on the Site

---

As stated previously, the Site is developed with one residential structure and a garage. The remainder of the Site consists of exposed soil and vegetation. The house was reportedly originally constructed in the late 1920s and the garage was recently updated. Storage containers are located at the central and eastern portions of the Site. Chain link fencing surrounds most of the Site. Access to the Site is provided from a gate located at the northeastern corner of the southern adjacent trolley parking lot. Potable water and sanitary sewer service in the area is provided by the City of San Diego. Electrical and gas service in the area is provided by San Diego Gas and Electric (SDG&E). A Site Plan is included in Section 12.2. Photographs taken of the Site are included in Section 12.3.

### 2.5 Current Uses of the Adjoining Properties

---

The area surrounding the Site consists of public roadways, residential and commercial properties. AEC performed a visual inspection of adjoining properties from adjacent sidewalks and other access points. The following table identifies the adjacent property uses. No environmental concerns to the Site were noted.

Direction	Adjoining Property Use
North	Agricultural property
South	Trolley parking lot, mobile home park, residential lot and a church.
East	Agricultural property
West	MTS Trolley right of way then Hollister Street

## **3.0 User Provided Information**

### **3.1 Title Records**

---

No environmentally related liens, deed restrictions or activity and use limitations pertaining to the Site were noted during research completed with the County of San Diego Tax Assessor and a review of a title report pertaining to the Site provided by the client. In addition, the client is unaware of such encumbrances recorded against the Site.

### **3.2 Environmental Liens or Activity and Use Limitations**

---

The client is unaware of environmental related liens or activity use limitations (i.e. engineering or institutional controls) that are related to potential environmental issues at the Site.

### **3.3 Specialized Knowledge**

---

The client is unaware of specialized knowledge pertinent to potential recognized environmental conditions at the Site.

### **3.4 Commonly Known or Reasonably Ascertainable Information**

---

The client is unaware of commonly known or reasonably ascertainable information pertinent to potential recognized environmental conditions at the Site.

### **3.5 Valuation Reduction for Environmental Issues**

---

The client is unaware of information pertaining to the relationship of the purchase price or appraised value of the Site to the estimated fair market value of the property that might indicate that significant contamination exists.

### **3.6 Owner, Property Manager, and Occupant Information**

---

The Site is owned and managed by Daniel Hernandez. The Site is currently unoccupied.

### **3.7 Reason for Performing Phase I ESA**

---

AEC has been retained to conduct this Phase I ESA to identify environmental issues which may be present and to comply with 40 CFR Part 312.

## 4.0 Records Review

### 4.1 Standard Environmental Record Sources

AEC reviewed Federal, State and local environmental databases provided by Environmental Risk Information Services (ERIS), for information pertaining to documented and/or suspected releases of regulated hazardous substances and/or petroleum products within specified search distances. A copy of the ERIS Report is included in Section 12.4.

AEC also reviewed unmappable sites listed in the environmental database report by cross-referencing addresses and site names. Unmappable (“orphan”) sites are sites that cannot be plotted with confidence, but can be located by zip code or city name. In general, a site cannot be mapped because of inaccurate or missing location information in the record provided by the regulatory agency. Any unmappable sites that AEC identifies within the specified search radii were evaluated as part of the preparation of this report. None of the orphan listings are considered to be an environmental concern to the Site.

The following Federal databases related to potential on-site and off-site sources of contamination were reviewed and interpreted by AEC:

Federal Databases	Search Distance From Site
National Priorities List (NPL)	One mile
National Priority List – Proposed (Proposed NPL)	One mile
Deleted National Priorities List (Deleted NPL)	One-half mile
Superfund Enterprise Management System (SEMS)	One-half mile
SEMS Archive Sites (SEMS Archive)	One-half mile
Comprehensive Environmental Response, Compensation and Liability Information System (CERCLIS)	One-half mile
CERCLIS No Further Remedial Action Planned (CERCLIS NFRAP)	One-half mile
CERCLIS Liens (CERCLIS LIENS)	Property only
Resource Conservation and Recovery Act (RCRA) CORRACTS Corrective Action	One mile
RCRA non-CORRACTS Treatment, Storage, and Disposal (TSD) Facilities	One-half mile
RCRA Large-Quantity Generator (LQG)	One-quarter mile
RCRA Small-Quantity Generator (SQG)	One-quarter mile
RCRA Conditionally Exempt Small Quantity Generator (CESQG)	One-quarter mile
RCRA Non-Generators (RCRA NON GEN)	One-quarter mile
Federal Engineering Controls (FED ENG)	One-half mile
Federal Institutional Controls (FED INST)	One-half mile
Emergency Response Notification System (ERNS)	Property only
Federal Brownfields (FED BROWNFIELDS)	One-half mile
Material Licensing Tracking System (MLTS)	Property only

The following State/local databases related to potential on-site and off-site sources of contamination were also searched and reviewed:

<b>State/Local Databases</b>	<b>Search Distance From Site</b>
State Response Sites (RESPONSE)	One mile
EnviroStor Database (ENVIROSTOR)	One mile
Delisted EnviroStor Database (DELISTED ENVIS)	One mile
Solid Waste Information System (SWF/LF)	One-half mile
EnviroStor Hazardous Waste Facilities (HWP)	One mile
Land Disposal Sites (LDS)	One-half mile
Leaking Underground Fuel Tank Reports (LUST)	One-half mile
Delisted Leaking Storage Tanks (DLST)	One-half mile
Permitted Underground Storage Tanks (UST) in Geotracker	One-eighth mile
Proposed Closure of Underground Storage Tank Cases (UST Closure)	One-half mile
Historical Hazardous Substance Storage Information Database (HHSS)	One-eighth mile
Aboveground Storage Tanks (AST)	One-eighth mile
Delisted Storage Tanks (DELISTED TNK)	One-eighth mile
California Environmental Reporting System Tanks (CERS TANK)	One-quarter mile
Site Mitigation and Brownfields Reuse Program Facility Sites with Land Use Restrictions (LUR)	One-half mile
Hazardous Waste Management Program Facility Sites with Deed/Land Use Restrictions (HLUR)	One-half mile
Deed Restriction and Land Use Restriction (DEED)	One-half mile
Voluntary Cleanup Program (VCP)	One-half mile
GeoTracker Cleanup Sites Data (CLEANUP SITES)	One-half mile
Delisted California Environmental Reporting System Tanks (DELISTED CTNK)	One-quarter mile
Delisted County Records (DELISTED COUNTY)	One-eighth mile
San Diego County Site Assessment and Mitigation Investigation Sites (SAN DIEGO SAM)	One-half mile
San Diego County Local Oversight Program List (SAN DIEGO LOP)	One-half mile

Descriptions/sources of each of the above referenced regulatory databases and the dates these databases were last updated by the applicable regulatory agencies are included in the ERIS report.

**Subject Site**

The Site is not listed on any of the standard databases searched by ERIS.

**Adjoining and Nearby Properties**

Several listings were identified in the standard regulatory databases mapped within one-quarter mile of the Site. The following table presents a summary of the listed properties and an opinion regarding the potential impact to the Site.

Listed Property and Address	Database(s)	Mapped Distance and Direction From Site	Details	Significant Concern To Site?
Fun Farm Inc 408 Hollister St	HHSS UST RCRA-GEN	0.10-mile NW	Referenced as historically having one 550-gallon fuel tank with no reported violations or releases. Referenced as a small quantity generator of hazardous waste with no reported violations or indication of any release.	No
Hanson Aggregates, Otay Plant, Hanson Spancrete Pacific, Terra Bella Nursery, Gardner Acquisition, 389 Hollister St	HHSS SAN DIEGO LOP RCRA GEN RCRA NONGEN SAM SWF/LF LUST	0.19-mile NE	Referenced with closed regulatory case statuses as of 12/31/1996 and 7/15/2002. Referenced as a small quantity generator of hazardous waste. Referenced on the SWF/LF database as a composting facility.	No
Sotos Transmission 2278 Palm Ave	RCRA NONGEN	0.20-mile SW	Referenced as no longer generating hazardous waste.	
California Commercial Asphalt 387 Hollister St	LUST SAN DIEGO SAM DELISTED COUNTY SAN DIEGO LOP UST	0.22-mile NNW	Referenced with a case closed status as of 11/5/2003. Delisted from the County UST list.	No
ARCO 2255 Palm Ave	LUST CERS TANK DLST HHSS SAN DIEGO LOP SAN DIEGO SAM RCRA GEN RCRA NON GEN UST	0.23-mile NNW	Referenced with case closed regulatory case statuses as of 10/8/1991 and 6/8/2018. Referenced as a small quantity generator of hazardous waste. Referenced as no longer generating hazardous waste.	No

The above-referenced properties are not considered to be significant environmental concerns to the Site. There are also additional listings (one RCRA TSD, two ENVIROSTOR, six CLEANUP SITES, LUST, one SANDIEGO LOP and one SAN DIEGO SAM) mapped between one-quarter mile and one mile of the Site. The off-Site ASTM databases listings are also not considered to be significant environmental concerns to the Site. These opinions are based on several factors including the nature of the regulatory database listings, distance of the off-Site listed properties from the Site, orientation of the listed properties relative to the Site, interpreted the direction of groundwater flow and/or regulatory case status information for the various properties as described in the databases..

## 4.2 Additional Environmental Record Sources

---

### Non-ASTM Regulatory Databases

Below is a list of non-ASTM databases searched by ERIS and reviewed by AEC during the preparation of this assessment. The descriptions of each database and their data release frequency are included in the ERIS report, included in Section 12.4.

#### **Federal**

FINDS/FRS – Facility Registry Service/Facility Index  
TRIS – Toxic Chemical Release Inventory System  
HMIRS – Hazardous Materials Information Reporting System  
NCDL – National Clandestine Drug Labs  
ODI – Open Dump Inventory  
IODI – EPA Report on the Status of Open Dumps on Indian Lands  
TSCA – Toxic Substances Control Act  
HIST TSCA – Toxic Substances Control Act  
FTTS ADMIN – Federal Insecticide, Fungicide, & Rodenticide (FIFRA) and Toxic Substances Control Act (TSCA), together known as FTTS, Administrative Case Listing  
FTTS INSP – FTTS Inspection Case Listing  
PRP – Potentially Responsible Parties List  
SCRD DRYCLEANER – State Coalition for Remediation of Drycleaners Listing  
ICIS – Integrated Compliance Information System  
FED DRYCLEANERS – Drycleaner Facilities  
DELISTED FED DRY – Delisted Drycleaner Facilities  
FUDS – Formerly Used Defense Sites  
MLTS – Material Licensing Tracking System  
HIST MLTS – Historic Material Licensing Tracking System Sites  
MINES – Mines Mater Index File  
ALT FUELS – Alternative Fueling Stations  
SUPER ROD – Superfund Decision Documents  
SSTS – Registered Pesticide Establishments  
PCB – Polychlorinated Biphenyl (PCB) Notifiers

#### **State**

INSP COMP ENF – EnviroStor Inspection, Compliance, and Enforcement  
CDL – Clandestine Drug Labs  
SCH – School Property Evaluation Program Sites  
CHMIRS – California Hazardous Material Incident Report System  
HAZNET – Facility and Manifest Data  
SWRCB SWF – Solid Waste Disposal Sites  
HWSS CLEANUP – Hazardous Waste and Substances Site List- Site Cleanup  
DTSC HWF – List of Hazardous Waste Facilities Subject to Corrective Action  
HIST MANIFEST – Historical Hazardous Waste Manifest Data  
HIST CHMIRS – Historical California Hazardous Material Incident Report System  
HIST CORTESE – Historical Cortese List  
CDO/CAO – Cease and Desist Orders and Cleanup and Abatement Orders  
CERS HAZ - California Environmental Reporting System (CERS) Hazardous Waste Sites  
DRYCLEANERS – Cleaner Facilities  
DELISTED DRYC – Delisted Drycleaners  
WASTE DISCHG – Waste Discharge Requirements  
DELISTED HAZ – Delisted Environmental Reporting System Hazardous Waste Sites

DRYC GRANT – Non-Toxic Dry Cleaning Incentive Program  
PFAS – Per- and Polyfluoroalkyl Substances  
PFAS GW – PFOA/PFOS Groundwater

### **County**

SANDIEGO HAZ – San Diego County Hazardous Materials Management Division Database  
SANDIEGO SWF – San Diego County Solid Waste Facility List  
SANDIEGO UST – San Diego County UST List

The Site is not listed on any non-ASTM databases. Multiple non-ASTM databases listings for off-Site properties are mapped within specified search distances of the Site. These listings are not considered to be significant environmental concerns to the Site. This opinion is based on several factors including the type and nature of the facility listings, regulatory case status, and distance of the off-Site listed properties from the Site, orientation of the listed properties relative to the Site and interpreted direction of groundwater flow.

### **County of San Diego Department of Environmental Health (DEH)**

No records of releases of hazardous substances or petroleum products pertaining to the Site are on file with the County of San Diego DEH.

### **City of San Diego Fire Department (SDFD)**

No records of releases of hazardous substances or petroleum products pertaining to the Site are on file with the SDFD.

### **State Water Resources Control Board (SWRCB)**

AEC searched the California State Water Resources Control Board (SWRCB) maintained Geotracker database for information regarding past or present environmental regulatory cases and/or hazardous material releases in connection with the Site or its adjacent and nearby properties. No environmental regulatory or release cases for the Site were identified in the Geotracker database search. Information included in the SWRCB Geotracker database regarding nearby properties is consistent with the information found in the ERIS database.

## **4.3 Physical Setting Sources**

---

The following physical setting sources were reviewed to provide information about the topographic, hydrologic, geologic and/or hydrogeologic characteristics of the Site.

### **4.3.1 Topography and Hydrology**

---

#### ***USGS Topographic Quadrangle***

Based on the review of United States Geological Survey (USGS) topographic map for the Imperial Beach, California 7.5 minute quadrangle (2015), the Site is depicted as being sloping to the northwest and located at an elevation of approximately 50 feet above mean sea level. Regional topography is shown as sloping to the northwest towards the nearby Otay River and San Diego Bay to the northwest. No structures are depicted on the Site on the map. Streets/roadways in the Site vicinity are shown in their current configurations.

## **Hydrology/Storm Water Management**

Surface drainage at the Site occurs as sheet flow and towards natural drainages. Drainage is also facilitated by nearby municipal storm drains along public roadways maintained by the City of San Diego.

### **4.3.2 Geology**

---

The Site lies within the Peninsular Ranges Geologic Province of California. This geomorphic province is traversed by a group of northwest trending sub-parallel fault zones and encompasses an area that extends 125 miles from the Transverse Ranges and the Los Angeles Basin south to the Mexican Border and beyond another 775 miles to the tip of Baja California. Rocks within the Peninsular Range Province were emplaced during Cretaceous age orogenic events and uplifted into the present mountain ranges during the late Tertiary and Quaternary. Igneous, metamorphic and sedimentary rocks are all found within the Peninsular Ranges. The area is seismically active, with several known active faults crossing the Province (CGS, 2002). According to geologic map sources, the Site appears to be underlain at depth by Baypoint Formation and unnamed, nearshore marine sandstone. The Baypoint formation consists of marine, lagoonal and nonmarine, poorly consolidated, fine to medium grained, pale-brown, fossiliferous sandstone. Undocumented/artificial fill is also present on-Site in the reported buried debris area in the eastern portion of the Site. Soil sampling and analysis has been completed concurrent with this Phase I ESA, the results of which have been provided to the client under separate cover. In summary, no contaminants of concern in soil in excess of human health risk based screening levels were identified in the areas sampled.

### **4.3.3 Hydrogeology**

---

The Site is situated within the Otay Valley Hydrologic Area of the Otay Hydrologic Unit (RWQCB, 1994). Groundwater in the Otay Valley Hydrologic Area is listed with existing municipal, industrial and agricultural supply beneficial uses. Based on data provided on the State of California Geotracker database, depth to groundwater in the area is anticipated to be greater than 20 feet below the surface with an anticipated groundwater flow direction toward the northwest.

## **4.4 Historical Use Information**

---

Historical sources (as described in the following sections) were reviewed to develop a history of the previous uses of the Site and adjacent/nearby properties to help identify the likelihood of past uses having led to recognized environmental conditions in connection with the Site.

### **4.4.1 City Directories**

---

AEC reviewed city directories provided by Historical Information Gatherers (HIG) dating back to 1970. The Site is listed for residential purposes (personal names) beginning in 2001. Adjacent and nearby property listings indicate general commercial, agricultural and residential uses that are not considered to be of environmental concern to the Site. The HIG City Directory Abstract is included in Section 12.5.



#### 4.4.2 Topographic Maps

AEC reviewed topographic maps dated from 1904 through 2018 via online resources. The Site is depicted as vacant from 1904 through 1941. The Site is depicted with structures at the eastern and central portions of the Site. The western structure is similar in location to the current residence on the Site. In 2002, two structures appear on the map similar in location to the current house and garage. An unimproved road leads to these structures from the west at Hollister Street. No structures appear on-Site on the 2012 through 2018 maps.

#### 4.4.3 Aerial Photographs

AEC reviewed aerial photographs dated 1953, 1964, 1966, 1980, 1989, 1994, 1996, 2002, 2003, 2005, 2008, 2009, 2010, 2012, 2014, and 2018 via online resources. The results of the aerial photograph reviews are summarized in the following table:

Aerial Photograph Review	
Year	Observations
1953	<p><b>Site:</b> The Site appears developed with a residential structure (similar to the current structure) with nearby ancillary structures near the center of the Site. Two outbuildings appear in the eastern portion of the Site. Agricultural use is also evident on-Site.</p> <p><b>Adjacent Properties:</b> The adjacent properties to the east and south appear to be vacant and undeveloped. The northern adjacent properties appear with agricultural uses (dry farming). Train tracks and Hollister Street appear to the west of the Site with vacant undeveloped land beyond.</p>
1964, 1966	<p><b>Site:</b> The two outbuildings towards the eastern portion of the Site are no longer visible.</p> <p><b>Adjacent Properties:</b> A storage yard appears to the southwest of the Site.</p>
1980	<p><b>Site:</b> The Site appears similar to the prior photograph.</p> <p><b>Adjacent Properties:</b> A mobile home park, residential property, and church/school similar to their current configurations appear to the south of the Site.</p>
1989-2005	<p><b>Site:</b> The Site appears similar to the prior photograph.</p> <p><b>Adjacent Properties:</b> The southwestern adjacent trolley station and parking lot appears similar to its current configuration. The northern adjacent property appears to be in use as a plant nursery.</p>
2008	<p><b>Site:</b> An area of visible debris appears in the eastern portion of the Site.</p> <p><b>Adjacent Properties:</b> Adjacent properties appear similar to their current configurations, similar to the prior photograph.</p>
2009-2017	<p><b>Site:</b> The area containing debris as depicted in the prior photograph appears to have been covered or filled in, grey colored material is exposed on the surface.</p> <p><b>Adjacent Properties:</b> Adjacent properties appear similar to their current configurations, similar to the prior photograph.</p>
2018	<p><b>Site:</b> A structure near the house appears to have been reconfigured into a larger ancillary structure.</p> <p><b>Adjacent Properties:</b> Adjacent properties appear similar to their current configurations, similar to the prior photograph.</p>

A review of historical aerial photographs and topographic maps indicates that the Site was historically utilized for agricultural crop production. During historical agricultural activities throughout the State of California, various pesticides and more specifically organochlorine pesticides were commonly applied during the normal course of agricultural operations. Such compounds have since been banned from production and use in the United States. Section 105215 of the California Health and Safety Code discusses the regulatory reporting of incidents that pertain to pesticide spills and accidental releases of pesticide products. Based on the regulatory and historical research completed during the preparation of this assessment, no information has been revealed that would lead AEC to believe that an accidental spill or release of pesticide products has occurred at the Site. In addition, neither stressed vegetation, nor evidence of the storage of pesticides was observed on the property during the Site reconnaissance or based on regulatory and historical research reviews. As such, the former agricultural use of the Site is not considered to be a recognized environmental condition in connection with the Site. Regardless, as stated previously, soil sampling and analysis has been completed concurrent with this Phase I ESA, the results of which have been provided to the client under separate cover.

#### **4.4.4 Fire Insurance Maps**

---

Fire insurance maps are not available for the Site. A copy of the no coverage letter provided by HIG is provided in Section 12.6.

#### **4.4.5 State of California Division of Oil and Gas Records**

---

According to online resources provided by the California Department of Conservation, Division of Oil, Gas and Geothermal Resources, there are no oil, gas or geothermal wells located on the Site or its adjacent properties.

## 5.0 Site Reconnaissance

The objective of the Site reconnaissance was to obtain information indicating the likelihood of recognized environmental conditions in connection with the Site. The reconnaissance was conducted on December 10, 2019 by Mr. Keith Sy, Project Manager of AEC's Western Regional office. Site owner Mr. Daniel Hernandez and representatives of Ambient Communities were present during the Site visit.

### 5.1 Methodology and Limiting Conditions

The Site reconnaissance consisted of walking the Site and along public sidewalks (for viewing of adjacent/nearby properties). Full access to the Site was provided. As stated previously, a Site Plan is included in Section 12.2. Photographs of the Site were taken to document existing Site conditions and are included and described in Section 12.3.

### 5.2 General Site Setting

The Site and its adjacent/nearby properties are situated in an area comprised primarily of public roadways, residential development, agricultural and commercial land uses. The Site is developed with one vacant residential structure and a garage. Storage containers are located in the central and eastern portions of the Site. The remainder of the Site consists of exposed soil and vegetation. The current uses of the Site and its adjacent properties are not indicative of the use, treatment, storage, disposal or generation of significant quantities of hazardous substances or petroleum products (based on visual observations and regulatory database review) that have adversely impacted the Site.

### 5.3 Site Observations

AEC examined the Site for evidence of the following potential environmental concerns:

Conditions	Not Observed or Noted	Observed or Noted	Significant Environmental Concern?
Hazardous Substances/Petroleum Products	X		--
Waste Generation/Storage/Disposal	X		--
ASTs		X	No
USTs	X		--
PCB Containing Equipment	X		--
Chemical/Petroleum Odors	X		--
Pools of Liquid	X		--
Floor Drains/Sumps/Wells	X		--
Drums	X		--
Stains or Corrosion	X		--
Unidentified Substance Containers	X		--
Stained Soil or Pavement	X		--
Stressed Vegetation	X		--
Pits, Ponds or Lagoons	X		--
Wastewater Discharges/Disposal Systems	X		--
Septic Systems/Cesspools	X		--

Conditions	Not Observed or Noted	Observed or Noted	Significant Environmental Concern?
Non-Hazardous Solid Waste Disposal Areas		X	No
Drinking Water Systems/Water Wells	X		--
Other		X	No

The noted items in the table above are discussed below:

**ASTs**

Several aboveground poly tote tanks were noted on Site. The totes are reportedly utilized for water storage. No suspect conditions were noted in the vicinity of such tanks.

**Non-Hazardous Solid Waste Disposal Areas**

Miscellaneous solid waste was observed in dumpsters located at the Site. No staining was observed in the vicinity of the dumpsters and no evidence of unauthorized dumping was observed.

Piles of soil, construction debris, compost and other miscellaneous debris were noted on-Site. No suspect conditions were noted in the vicinity of such debris or soil piles. According to the Site owner, the soil piles were knowingly dumped on-Site by a contractor from an off-Site source.

**Other**

An area at the eastern portion of the Site was noted as likely having buried construction materials and debris. Some areas of gravel infill was noted. A subsurface investigation is recommended to assess potential impacts in the area from the buried debris and undocumented fill material.

A water well was noted at the northern portion of the Site. The well is reportedly nonfunctioning and dry. No records pertaining to water supply wells were on file with the County of San Diego and no suspect environmental conditions were noted in the vicinity of this feature. If this feature is determined to be a water supply well and the well is no longer planned for use, it should be properly abandoned in accordance with local and State regulations.

## **6.0 Interview Information**

### **6.1 Interview With Owner**

---

As stated previously, the Site is owned by Mr. Daniel Hernandez. Mr. Hernandez was interviewed during the Site reconnaissance. Mr. Hernandez noted the area at the eastern portion of the Site that has been filled in and likely to have buried construction debris. Mr. Hernandez indicated that he had allowed a contractor who was storing equipment on-Site to dump piles of dirt on-Site from off-Site sources. The contractor indicated that the soil piles were not contaminated. Mr. Hernandez also noted that a water well located at the northern portion of the Site is nonfunctioning and dry. Mr. Hernandez stated that he is unaware of significant environmental concerns in connection with the Site

### **6.2 Interview With Site Manager**

---

The Site owner is also considered to be the Site manager. Please refer to section 6.1 above.

### **6.3 Interviews With Occupants**

---

The Site is currently vacant with no known long term occupants.

### **6.4 Interview With Local Government Official**

---

During the preparation of this ESA, AEC inquired with a representative of the County of San Diego DEH and SDFD regarding regulatory records for the Site.

### **6.5 Interview With Others**

---

No interviews with other persons knowledgeable of the historical use of the Site were conducted during the preparation of this ESA.

## **7.0 Findings, Opinions, Conclusions and Recommendations**

Advantage Environmental Consultants, LLC has performed a Phase I Environmental Site Assessment, in conformance with the scope and limitations of ASTM Practice E 1527-13 and 40 CFR Part 312 of the property located at 555 Hollister Street in San Diego, California. Any exceptions to, or deletions from, this practice are described in Section 9.0 of this report.

This assessment has revealed no evidence of recognized environmental conditions in connection with the Site. Additional assessment at the Site is not considered to be warranted at this time. As stated previously, soil sampling and analysis has been completed concurrent with this Phase I ESA, the results of which have been provided to the client under separate cover. In summary, no contaminants of concern in soil in excess of human health risk based screening levels were identified in the areas sampled.

## **8.0 Deviations and Data Gaps**

The oldest historical resource reviewed during this assessment showed the Site as being utilized for residential purposes. The lack of review of historical sources dating back to a time when the Site was undeveloped is considered a data gap as defined by ASTM-2013 but does not alter AEC's conclusions and recommendations regarding the Site. No other data gaps or deviations as defined in the ASTM E 1527-13 standard are noted.

## **9.0 Additional Services**

No additional services were completed by AEC during the preparation of this assessment.



## 10.0 References

"All Appropriate Inquiry" as necessary to satisfy the defenses available under 42 U.S.C. §§ 9607(b)(3), 9607(r)(1), and 9607(q), relying on definitions provided at 42 U.S.C. §§ 9601(35)(B); and as further explained in 40 CFR §§ 312.1 – 312.31.

ASTM International, "Standard Practice for Environmental Site Assessments: Phase I Environmental Site Assessment Process," ASTM Designation E 1527-13, Published November 2013.

California Geological Survey (CGS) 2002, Geologic Map of the Oceanside 30' x 60' Quadrangle, California, compiled by Michael P. Kennedy and Siang S. Tan.

California Regional Water Quality Control Board - San Diego Region 9, 1994, Water Quality Control Plan - San Diego Region: California State Water Resources Control Board Publication.

HIG City Directory Abstract dated December 4, 2019.

State of California Department of Conservation, Division of Oil and Gas and Geothermal Resources: [http://www.consrv.ca.gov/DOG/maps/index\\_map.htm](http://www.consrv.ca.gov/DOG/maps/index_map.htm).

State Water Resources Control Board Geotracker database.

ERIS regulatory database report dated December 5, 2019.

USGS topographic map, Imperial Beach, California 7.5' Quadrangle (2015).

## 11.0 Signatures and Qualifications of Environmental Professionals

We declare that, to the best of my professional knowledge and belief, we meet the definition of Environmental Professional as defined in 40 CFR 312.10. We have the specific qualifications based on education, training and experience to assess a property of the nature, history and setting of the subject Site. We have developed and performed the all appropriate inquiries in conformance with the standards and practices set forth in 40 CFR Part 312.



---

Daniel Weis, R.E.H.S.  
Branch Manager  
Western Regional Office



---

Keith Sy  
Project Manager

Qualifications for the environmental professionals involved in the performance of the Phase I ESA are included in Section 12.7.

## **12.0 Appendices**



## 12.1 Vicinity Map





\*from Imperial Beach, CA 7.5' Topographic Quadrangle 2015



145 Vallecitos De Oro, Suite 201  
 San Marcos, CA 92069  
 Phone: 760-744-3363 Fax: 760-744-3383

**VICINITY MAP**  
 555 Hollister Street  
 San Diego, California

Work Order No.:  
 19-182SD

Report Date:  
 December 2019

Drawn By:  
 KS

## **12.2 Site Plan**







145 Vallecitos De Oro, Suite 201  
 San Marcos, CA 92069  
 Phone: 760-744-3363 Fax: 760-744-3383

— Approximate Site Boundary

**SITE PLAN**  
 555 Hollister Street  
 San Diego, California

Work Order No.:  
 19-182SD

Report Date:  
 December 2019

Drawn By:  
 KS

## **12.3 Site Photographs**







1. View north of the Site access gate from the trolley station parking lot.



2. View west from the access gate along the southern Site boundary.



3. Easterly view of the house and garage.



4. Southwest view of the house and water poly tote.



5. House interior.



6. House interior.





7. Storage container and trash bins east of the house.



8. Container interior.



9. Soil piles.



10. View west from the eastern portion of the Site.



11. View west of the northern portion of the Site.



12. View west of the southern portion of the Site.





13. View southeast towards the southern adjacent church and school.



14. View south of the southern adjacent residential lot and mobile home park.



15. View north of the northern adjacent property from the eastern portion of the Site.



16. View north of the northern adjacent property from the northwestern corner of the Site.



17. View of well (right of photo) at the northern portion of the Site.



18. Western adjacent trail and trolley tracks.

## **12.4 Regulatory Database Report**



**ERIS**  
ENVIRONMENTAL RISK INFORMATION SERVICES



---

# DATABASE REPORT

**Project Property:** *555 Hollister St  
555 Hollister St  
San Diego CA  
2033040*

**Project No:** *2033040*

**Report Type:** *Database Report*

**Order No:** *20191202173*

**Requested by:** *Historical Information Gatherers*

**Date Completed:** *December 5, 2019*



# Table of Contents

Table of Contents.....	2
Executive Summary.....	3
Executive Summary: Report Summary.....	4
Executive Summary: Site Report Summary - Project Property.....	8
Executive Summary: Site Report Summary - Surrounding Properties.....	9
Executive Summary: Summary by Data Source.....	16
Map.....	25
Aerial.....	28
Topographic Map.....	29
Detail Report.....	30
Unplottable Summary.....	126
Unplottable Report.....	127
Appendix: Database Descriptions.....	129
Definitions.....	141

## **Notice: IMPORTANT LIMITATIONS and YOUR LIABILITY**

**Reliance on information in Report:** This report DOES NOT replace a full Phase I Environmental Site Assessment but is solely intended to be used as database review of environmental records.

**License for use of information in Report:** No page of this report can be used without this cover page, this notice and the project property identifier. The information in Report(s) may not be modified or re-sold.

**Your Liability for misuse:** Using this Service and/or its reports in a manner contrary to this Notice or your agreement will be in breach of copyright and contract and ERIS may obtain damages for such mis-use, including damages caused to third parties, and gives ERIS the right to terminate your account, rescind your license to any previous reports and to bar you from future use of the Service.

**No warranty of Accuracy or Liability for ERIS:** The information contained in this report has been produced by ERIS Information Inc. ("ERIS") using various sources of information, including information provided by Federal and State government departments. The report applies only to the address and up to the date specified on the cover of this report, and any alterations or deviation from this description will require a new report. This report and the data contained herein does not purport to be and does not constitute a guarantee of the accuracy of the information contained herein and does not constitute a legal opinion nor medical advice. Although ERIS has endeavored to present you with information that is accurate, ERIS disclaims, any and all liability for any errors, omissions, or inaccuracies in such information and data, whether attributable to inadvertence, negligence or otherwise, and for any consequences arising therefrom. Liability on the part of ERIS is limited to the monetary value paid for this report.

**Trademark and Copyright:** You may not use the ERIS trademarks or attribute any work to ERIS other than as outlined above. This Service and Report(s) are protected by copyright owned by ERIS Information Inc. Copyright in data used in the Service or Report(s) (the "Data") is owned by ERIS or its licensors. The Service, Report(s) and Data may not be copied or reproduced in whole or in any substantial part without prior written consent of ERIS.

# Executive Summary

## Property Information:

**Project Property:** *555 Hollister St  
555 Hollister St San Diego CA*

**Project No:** *2033040*

### **Coordinates:**

**Latitude:** *32.586884*  
**Longitude:** *-117.081732*  
**UTM Northing:** *3,605,493.30*  
**UTM Easting:** *492,329.59*  
**UTM Zone:** *UTM Zone 11S*

**Elevation:** *48 FT*

## Order Information:

**Order No:** *20191202173*  
**Date Requested:** *December 2, 2019*  
**Requested by:** *Historical Information Gatherers*  
**Report Type:** *Database Report*

## Historicals/Products:

## Executive Summary: Report Summary

<i>Database</i>	<i>Searched</i>	<i>Search Radius</i>	<i>Project Property</i>	<i>Within 0.12mi</i>	<i>.125mi to 0.25mi</i>	<i>0.25mi to 0.50mi</i>	<i>0.50mi to 1.00mi</i>	<i>Total</i>
<b>Standard Environmental Records</b>								
<b>Federal</b>								
NPL	Y	1	0	0	0	0	0	0
PROPOSED NPL	Y	1	0	0	0	0	0	0
DELETED NPL	Y	.5	0	0	0	0	-	0
SEMS	Y	.5	0	0	0	0	-	0
SEMS ARCHIVE	Y	.5	0	0	0	0	-	0
ODI	Y	.5	0	0	0	0	-	0
IODI	Y	.5	0	0	0	0	-	0
CERCLIS	Y	.5	0	0	0	0	-	0
CERCLIS NFRAP	Y	.5	0	0	0	0	-	0
CERCLIS LIENS	Y	PO	0	-	-	-	-	0
RCRA CORRACTS	Y	1	0	0	0	0	0	0
RCRA TSD	Y	.5	0	0	0	1	-	1
RCRA LQG	Y	.25	0	0	0	-	-	0
RCRA SQG	Y	.25	0	1	2	-	-	3
RCRA CESQG	Y	.25	0	0	0	-	-	0
RCRA NON GEN	Y	.25	0	0	4	-	-	4
FED ENG	Y	.5	0	0	0	0	-	0
FED INST	Y	.5	0	0	0	0	-	0
ERNS 1982 TO 1986	Y	PO	0	-	-	-	-	0
ERNS 1987 TO 1989	Y	PO	0	-	-	-	-	0
ERNS	Y	PO	0	-	-	-	-	0
FED BROWNFIELDS	Y	.5	0	0	0	0	-	0
FEMA UST	Y	.25	0	0	0	-	-	0
REFN	Y	.25	0	0	0	-	-	0
BULK TERMINAL	Y	.25	0	0	0	-	-	0
SEMS LIEN	Y	PO	0	-	-	-	-	0
SUPERFUND ROD	Y	1	0	0	0	0	0	0



Database	Searched	Search Radius	Project Property	Within 0.12mi	.125mi to 0.25mi	0.25mi to 0.50mi	0.50mi to 1.00mi	Total
<b>State</b>								
RESPONSE	Y	1	0	0	0	0	0	0
ENVIROSTOR	Y	1	0	0	0	1	1	2
DELISTED ENVS	Y	1	0	0	0	0	0	0
SWF/LF	Y	.5	0	0	1	1	-	2
HWP	Y	1	0	0	0	0	0	0
LDS	Y	.5	0	0	0	0	-	0
SWAT	Y	.5	0	0	0	0	-	0
LUST	Y	.5	0	0	5	0	-	5
DELISTED LST	Y	.5	0	0	0	0	-	0
SWRCB SWF	Y	.5	0	0	0	0	-	0
UST	Y	.25	0	0	2	-	-	2
UST CLOSURE	Y	.5	0	0	0	0	-	0
HHSS	Y	.25	0	1	2	-	-	3
AST	Y	.25	0	0	0	-	-	0
DELISTED TNK	Y	.25	0	0	1	-	-	1
CERS TANK	Y	.25	0	0	1	-	-	1
LUR	Y	.5	0	0	0	0	-	0
HLUR	Y	.5	0	0	0	0	-	0
DEED	Y	.5	0	0	0	0	-	0
VCP	Y	.5	0	0	0	0	-	0
CLEANUP SITES	Y	.5	0	0	0	6	-	6
DELISTED COUNTY	Y	.25	0	0	1	-	-	1
DELISTED CTNK	Y	.25	0	0	0	-	-	0
HIST TANK	Y	.25	0	1	2	-	-	3
<b>Tribal</b>								
INDIAN LUST	Y	.5	0	0	0	0	-	0
INDIAN UST	Y	.25	0	0	0	-	-	0
DELISTED ILST	Y	.5	0	0	0	0	-	0
DELISTED IUST	Y	.25	0	0	0	-	-	0
<b>County</b>								
SANDIEGO SWF	Y	.5	0	0	0	0	-	0
SAN DIEGO LOP	Y	.5	0	0	5	1	-	6
SANDIEGO HAZ	Y	.25	0	4	18	-	-	22

<i>Database</i>	<i>Searched</i>	<i>Search Radius</i>	<i>Project Property</i>	<i>Within 0.12mi</i>	<i>.125mi to 0.25mi</i>	<i>0.25mi to 0.50mi</i>	<i>0.50mi to 1.00mi</i>	<i>Total</i>
SANDIEGO UST	Y	.25	0	0	1	-	-	1
SANDIEGO SAM	Y	.5	0	0	6	4	-	10

**Additional Environmental Records**

**Federal**

PFAS NPL	Y	.5	0	0	0	0	-	0
FINDS/FRS	Y	PO	0	-	-	-	-	0
TRIS	Y	PO	0	-	-	-	-	0
PFAS TRI	Y	.5	0	0	0	0	-	0
HMIRS	Y	.125	0	0	-	-	-	0
NCDL	Y	.125	0	0	-	-	-	0
TSCA	Y	.125	0	0	-	-	-	0
HIST TSCA	Y	.125	0	0	-	-	-	0
FTTS ADMIN	Y	PO	0	-	-	-	-	0
FTTS INSP	Y	PO	0	-	-	-	-	0
PRP	Y	PO	0	-	-	-	-	0
SCRD DRYCLEANER	Y	.5	0	0	0	0	-	0
ICIS	Y	PO	0	-	-	-	-	0
FED DRYCLEANERS	Y	.25	0	0	0	-	-	0
DELISTED FED DRY	Y	.25	0	0	0	-	-	0
FUDS	Y	1	0	0	0	0	0	0
MLTS	Y	PO	0	-	-	-	-	0
HIST MLTS	Y	PO	0	-	-	-	-	0
MINES	Y	.25	0	0	0	-	-	0
ALT FUELS	Y	.25	0	0	0	-	-	0
SSTS	Y	.25	0	0	0	-	-	0
PCB	Y	.5	0	0	0	0	-	0

**State**

DRYCLEANERS	Y	.25	0	0	0	-	-	0
DELISTED DRYCLEANERS	Y	.25	0	0	0	-	-	0
DRYC GRANT	Y	.25	0	0	0	-	-	0
PFAS	Y	.5	0	0	0	0	-	0
PFAS GW	Y	.5	0	0	0	0	-	0
HWSS CLEANUP	Y	.5	0	0	0	0	-	0
DTSC HWF	Y	.5	0	0	0	0	-	0

<i>Database</i>	<i>Searched</i>	<i>Search Radius</i>	<i>Project Property</i>	<i>Within 0.12mi</i>	<i>.125mi to 0.25mi</i>	<i>0.25mi to 0.50mi</i>	<i>0.50mi to 1.00mi</i>	<i>Total</i>
INSP COMP ENF	Y	1	0	0	0	0	0	0
SCH	Y	1	0	0	0	0	0	0
CHMIRS	Y	PO	0	-	-	-	-	0
HAZNET	Y	PO	0	-	-	-	-	0
HIST CHMIRS	Y	PO	0	-	-	-	-	0
HIST MANIFEST	Y	PO	0	-	-	-	-	0
HIST CORTESE	Y	.5	0	0	0	0	-	0
CDO/CAO	Y	.5	0	0	0	0	-	0
CERS HAZ	Y	.125	0	0	-	-	-	0
DELISTED HAZ	Y	.5	0	0	0	2	-	2
GEOTRACKER	Y	.125	0	0	-	-	-	0
WASTE DISCHG	Y	.25	0	0	0	-	-	0
EMISSIONS	Y	.25	0	0	7	-	-	7
CDL	Y	.125	0	0	-	-	-	0

**Tribal** *No Tribal additional environmental record sources available for this State.*

**County** *No County additional environmental databases were selected to be included in the search.*

---

**Total:** 0 7 58 16 1 82

\* PO – Property Only

\* 'Property and adjoining properties' database search radii are set at 0.25 miles.

## Executive Summary: Site Report Summary - Project Property

<i>Map Key</i>	<i>DB</i>	<i>Company/Site Name</i>	<i>Address</i>	<i>Direction</i>	<i>Distance (mi/ft)</i>	<i>Elev Diff (ft)</i>	<i>Page Number</i>
--------------------	-----------	--------------------------	----------------	------------------	-----------------------------	---------------------------	------------------------

No records found in the selected databases for the project property.

## Executive Summary: Site Report Summary - Surrounding Properties

<i>Map Key</i>	<i>DB</i>	<i>Company/Site Name</i>	<i>Address</i>	<i>Direction</i>	<i>Distance (mi/ft)</i>	<i>Elev Diff (ft)</i>	<i>Page Number</i>
<a href="#">1</a>	HHSS	FUN FARM INC	408 HOLLISTER ST SAN DIEGO CA 92154	NW	0.10 / 531.03	-26	<a href="#">30</a>
<a href="#">1</a>	SANDIEGO HAZ	FUN FARM INC	408 HOLLISTER ST, SAN DIEGO, 92154-4723 CA	NW	0.10 / 531.03	-26	<a href="#">30</a>
<a href="#">1</a>	HIST TANK	FUN FARM INC	408 HOLLISTER ST SAN DIEGO CA	NW	0.10 / 531.03	-26	<a href="#">30</a>
<a href="#">1</a>	RCRA SQG	FUN FARM	408 HOLLISTER STREET SAN DIEGO CA 92154  <i>EPA Handler ID: CAD982475428</i>	NW	0.10 / 531.03	-26	<a href="#">30</a>
<a href="#">2</a>	SANDIEGO HAZ	BW MOBILE AUTO REPAIR	632 HOLLISTER ST, SAN DIEGO CA 92154 CA	SW	0.11 / 568.49	-8	<a href="#">31</a>
<a href="#">3</a>	SANDIEGO HAZ	MARCO ALEGRIA DENTAL	636 HOLLISTER ST, SAN DIEGO, 92154- CA	SW	0.12 / 608.66	-8	<a href="#">31</a>
<a href="#">4</a>	SANDIEGO HAZ	DIAZ CHIROPRACTIC CLINIC	642 HOLLISTER ST, SAN DIEGO, 92154- CA	SW	0.12 / 622.35	-8	<a href="#">32</a>
<a href="#">5</a>	SANDIEGO HAZ	ORTEGA'S MOBILE ELECTRIC & MEC	656 HOLLISTER ST, SAN DIEGO, 92154-4726 CA	SW	0.15 / 783.86	-6	<a href="#">32</a>
<a href="#">5</a>	SANDIEGO HAZ	BATERIAS PAYAN	658 HOLLISTER ST, SAN DIEGO CA 92154 CA	SW	0.15 / 783.86	-6	<a href="#">32</a>
<a href="#">5</a>	SANDIEGO HAZ	PAYAN'S MOBILE	656 HOLLISTER ST, SAN DIEGO, CA 92154 SAN DIEGO CA 92154	SW	0.15 / 783.86	-6	<a href="#">32</a>
<a href="#">5</a>	SANDIEGO HAZ	ORTEGA'S MOBILE ELECTRIC & MEC	656 HOLLISTER ST, SAN DIEGO CA 92154 CA	SW	0.15 / 783.86	-6	<a href="#">33</a>
<a href="#">5</a>	SANDIEGO HAZ	BATERIAS PAYAN	658 HOLLISTER ST, SAN DIEGO, CA 92154 SAN DIEGO CA 92154	SW	0.15 / 783.86	-6	<a href="#">34</a>

<b>Map Key</b>	<b>DB</b>	<b>Company/Site Name</b>	<b>Address</b>	<b>Direction</b>	<b>Distance (mi/ft)</b>	<b>Elev Diff (ft)</b>	<b>Page Number</b>
<a href="#">6</a>	SANDIEGO HAZ	TORRES BATTERY SERVICE	660 HOLLISTER ST, SAN DIEGO, 92154-4726 CA	SW	0.15 / 790.28	-7	<a href="#">35</a>
<a href="#">7</a>	EMISSIONS	CA COMMERCIAL ASPHALT CORP	387HOLLISTER ST SAN DIEGO CA 92154	NNW	0.18 / 935.16	-27	<a href="#">35</a>
<a href="#">7</a>	EMISSIONS	CALIFORNIA COMMERCIAL ASPHALT LLC	387HOLLISTER ST SAN DIEGO CA 92154	NNW	0.18 / 935.16	-27	<a href="#">35</a>
<a href="#">8</a>	SANDIEGO HAZ	WOMANCARE SOUTH CLINIC	688 HOLLISTER ST #B, SAN DIEGO, 92154-CA	SW	0.18 / 939.33	-6	<a href="#">38</a>
<a href="#">9</a>	HHSS	OTAY PLANT	389 HOLLISTER ST. SAN DIEGO CA 92154	NNW	0.19 / 993.67	-29	<a href="#">38</a>
<a href="#">9</a>	SANDIEGO HAZ	HANSON SPANCRETE PACIFIC, INC.	389 HOLLISTER ST #A, SAN DIEGO, 92154-CA	NNW	0.19 / 993.67	-29	<a href="#">38</a>
<a href="#">9</a>	SANDIEGO HAZ	HANSON AGGREGATES	389 HOLLISTER ST #B, SAN DIEGO, 92154-4722 CA	NNW	0.19 / 993.67	-29	<a href="#">38</a>
<a href="#">9</a>	HIST TANK	OTAY PLANT	389 HOLLISTER ST. SAN DIEGO CA	NNW	0.19 / 993.67	-29	<a href="#">38</a>
<a href="#">9</a>	SAN DIEGO LOP	HANSON AGGREGATES	389 HOLLISTER ST, SAN DIEGO, CA 92154 SAN DIEGO CA	NNW	0.19 / 993.67	-29	<a href="#">39</a>
<a href="#">9</a>	SAN DIEGO LOP	HANSON AGGREGATES	389 HOLLISTER ST, SAN DIEGO, CA 92154 SAN DIEGO CA	NNW	0.19 / 993.67	-29	<a href="#">39</a>
<a href="#">9</a>	RCRA NON GEN	HANSON AGGREGATES PSW HOLLISTER	389 HOLLISTER ST SAN DIEGO CA 92154-0000 <i>EPA Handler ID: CAL000173371</i>	NNW	0.19 / 993.67	-29	<a href="#">39</a>
<a href="#">9</a>	RCRA SQG	HANSON SPANCRETE PACIFIC INC	389 HOLLISTER ST SAN DIEGO CA 92154 <i>EPA Handler ID: CAR000170191</i>	NNW	0.19 / 993.67	-29	<a href="#">40</a>

<b>Map Key</b>	<b>DB</b>	<b>Company/Site Name</b>	<b>Address</b>	<b>Direction</b>	<b>Distance (mi/ft)</b>	<b>Elev Diff (ft)</b>	<b>Page Number</b>	
<a href="#">9</a>	SANDIEGO SAM	HANSON AGGREGATES	389 HOLLISTER ST San Diego CA	NNW	0.19 / 993.67	-29	<a href="#">41</a>	
<a href="#">9</a>	SANDIEGO SAM	HANSON AGGREGATES	389 HOLLISTER ST San Diego CA	NNW	0.19 / 993.67	-29	<a href="#">42</a>	
<a href="#">9</a>	SANDIEGO SAM	GARDNER ACQUISITION	389 HOLLISTER ST San Diego CA	NNW	0.19 / 993.67	-29	<a href="#">42</a>	
<a href="#">9</a>	SWF/LF	Terra Bella Nursery, Inc (389 Hollister)	389 Hollister St. San Diego CA	NNW	0.19 / 993.67	-29	<a href="#">43</a>	
			<b>Operational Status / Activity:</b> Active   Composting Operation (Green Waste), Closed   Small Vol CD Wood Debris ChipGrind Op					
<a href="#">10</a>	LUST	HANSON AGGREGATES	389 HOLLISTER ST SAN DIEGO CA 921544722	NE	0.19 / 1,021.42	-19	<a href="#">44</a>	
			<b>Global ID / Status / Status Date:</b> T0607302585   COMPLETED - CASE CLOSED   2002-07-15 00:00:00					
<a href="#">11</a>	SANDIEGO HAZ	ALL TUNE & LUBE	2278 PALM (SB) AVE, SAN DIEGO CA 92154 CA	SW	0.20 / 1,042.10	-7	<a href="#">47</a>	
<a href="#">11</a>	SANDIEGO HAZ	CARTEST 2000	2278 PALM AV, SAN DIEGO, 92154-4741 CA	SW	0.20 / 1,042.10	-7	<a href="#">47</a>	
<a href="#">11</a>	SANDIEGO HAZ	SOTO'S TRANSMISSION REPAIR	2278 PALM (SB) AVE SAN DIEGO CA 92154	SW	0.20 / 1,042.10	-7	<a href="#">47</a>	
<a href="#">11</a>	RCRA NON GEN	SOTOS TRANSMISSION	2278 PALM AVE SAN DIEGO CA 92154-4741	SW	0.20 / 1,042.10	-7	<a href="#">50</a>	
			<b>EPA Handler ID:</b> CAL000311520					
<a href="#">12</a>	SANDIEGO HAZ	MSINGH, INC	2295 PALM AVE SAN DIEGO CA 92154-4759	SW	0.20 / 1,078.54	-6	<a href="#">51</a>	
<a href="#">13</a>	SANDIEGO HAZ	SHELL OIL AT0059	704 HOLLISTER ST, SAN DIEGO, 92154-1333 CA	SSW	0.21 / 1,128.63	-5	<a href="#">52</a>	
<a href="#">14</a>	DELISTED TNK	ARCO SVC STA #5411	2255 PALM AVE SAN DIEGO CA 92154	SW	0.21 / 1,134.06	-7	<a href="#">52</a>	
<a href="#">15</a>	LUST	HANSON AGGREGATES	389 HOLLISTER ST SAN DIEGO CA 921544722	NE	0.22 / 1,148.18	-16	<a href="#">53</a>	
			<b>Global ID / Status / Status Date:</b> T0607300853   COMPLETED - CASE CLOSED   1996-12-31 00:00:00					

<b>Map Key</b>	<b>DB</b>	<b>Company/Site Name</b>	<b>Address</b>	<b>Direction</b>	<b>Distance (mi/ft)</b>	<b>Elev Diff (ft)</b>	<b>Page Number</b>
<a href="#">16</a>	LUST	CALIFORNIA COMMERCIAL ASPHALT	387 HOLLISTER ST SAN DIEGO CA 921544722	NNW	0.22 / 1,162.87	-29	<a href="#">55</a>
<i>Global ID / Status / Status Date:</i> T0607391337   COMPLETED - CASE CLOSED   2003-11-05 00:00:00							
<a href="#">17</a>	SANDIEGO HAZ	DISCOUNT TIRES CO	2242 PALM AVE, SAN DIEGO CA 92154 CA	SW	0.23 / 1,205.15	-8	<a href="#">58</a>
<a href="#">17</a>	SANDIEGO HAZ	MIDAS MUFFLER	2242 PALM AV, SAN DIEGO, 92154-4741 CA	SW	0.23 / 1,205.15	-8	<a href="#">58</a>
<a href="#">18</a>	CERS TANK	ARCO 42070	2255 PALM AVE SAN DIEGO CA 92154	SW	0.23 / 1,208.22	-8	<a href="#">58</a>
<i>Site ID:</i> 6631							
<a href="#">18</a>	EMISSIONS	ARCO #5408	2255 PALM AV SAN DIEGO CA 92154	SW	0.23 / 1,208.22	-8	<a href="#">65</a>
<a href="#">18</a>	EMISSIONS	ARCO #05411	2255 PALM AV SAN DIEGO CA 92154	SW	0.23 / 1,208.22	-8	<a href="#">67</a>
<a href="#">18</a>	HHSS	THRIFTY OIL STN 415	2255 PALM AVENUE SAN DIEGO CA 92104	SW	0.23 / 1,208.22	-8	<a href="#">72</a>
<a href="#">18</a>	SANDIEGO HAZ	ARCO 42070	2255 PALM AVE SAN DIEGO CA 92154	SW	0.23 / 1,208.22	-8	<a href="#">72</a>
<a href="#">18</a>	HIST TANK	THRIFTY OIL. STN. #415	2255 PALM AVENUE SAN DIEGO CA	SW	0.23 / 1,208.22	-8	<a href="#">75</a>
<a href="#">18</a>	SAN DIEGO LOP	ARCO SVC STA #5411	2255 PALM AVE, SAN DIEGO, CA 92154 SAN DIEGO CA	SW	0.23 / 1,208.22	-8	<a href="#">75</a>
<a href="#">18</a>	SAN DIEGO LOP	ARCO SVC STA #5411	2255 PALM AVE, SAN DIEGO, CA 92154 SAN DIEGO CA	SW	0.23 / 1,208.22	-8	<a href="#">75</a>
<a href="#">18</a>	RCRA NON GEN	TESORO ARCO 42070	2255 PALM AVE SAN DIEGO CA 92154	SW	0.23 / 1,208.22	-8	<a href="#">75</a>
<i>EPA Handler ID:</i> CAL000385623							
<a href="#">18</a>	RCRA SQG	ARCO FACILITY NO 05411	2255 PALM AVE SAN DIEGO CA 92154	SW	0.23 / 1,208.22	-8	<a href="#">76</a>
<i>EPA Handler ID:</i> CAR000105288							



<b>Map Key</b>	<b>DB</b>	<b>Company/Site Name</b>	<b>Address</b>	<b>Direction</b>	<b>Distance (mi/ft)</b>	<b>Elev Diff (ft)</b>	<b>Page Number</b>	
<a href="#">18</a>	SANDIEGO SAM	ARCO SVC STA #5411	2255 PALM AVE San Diego CA	SW	0.23 / 1,208.22	-8	<a href="#">78</a>	
<a href="#">18</a>	SANDIEGO SAM	ARCO SVC STA #5411	2255 PALM AVE San Diego CA	SW	0.23 / 1,208.22	-8	<a href="#">78</a>	
<a href="#">18</a>	SANDIEGO UST	ARCO 42070	2255 PALM AVE SAN DIEGO CA 92154	SW	0.23 / 1,208.22	-8	<a href="#">79</a>	
			<b>Record ID   Permit Status:</b> DEH2002-HUPFP-121097   Permit Renewed					
<a href="#">19</a>	LUST	ARCO SVC STA #5411	2255 PALM AV SAN DIEGO CA 921544742	SW	0.23 / 1,210.13	-7	<a href="#">79</a>	
			<b>Global ID   Status   Status Date:</b> T0608186923   COMPLETED - CASE CLOSED   2018-06-08 00:00:00					
<a href="#">20</a>	DELISTED COUNTY	CALIFORNIA COMMERCIAL ASPHALT	387 HOLLISTER ST SAN DIEGO CA 92154	NNW	0.23 / 1,214.18	-28	<a href="#">99</a>	
<a href="#">20</a>	EMISSIONS	CA COMMERCIAL ASPHALT - HOLLIS	387 HOLLISTER ST SAN DIEGO CA 92154	NNW	0.23 / 1,214.18	-28	<a href="#">99</a>	
<a href="#">20</a>	EMISSIONS	CA COMMERCIAL ASPHALT CORP	387 HOLLISTER ST SAN DIEGO CA 92154	NNW	0.23 / 1,214.18	-28	<a href="#">101</a>	
<a href="#">20</a>	EMISSIONS	CALIFORNIA COMMERCIAL ASPHALT LLC	387 HOLLISTER ST SAN DIEGO CA 92154	NNW	0.23 / 1,214.18	-28	<a href="#">101</a>	
<a href="#">20</a>	SANDIEGO HAZ	CALIFORNIA COMMERCIAL ASPHALT	387 HOLLISTER ST, SAN DIEGO, CA 92154 SAN DIEGO CA 92154	NNW	0.23 / 1,214.18	-28	<a href="#">102</a>	
<a href="#">20</a>	SAN DIEGO LOP	CALIFORNIA COMMERCIAL ASPHALT	387 HOLLISTER ST, SAN DIEGO, CA 92154-4722 SAN DIEGO CA	NNW	0.23 / 1,214.18	-28	<a href="#">104</a>	
<a href="#">20</a>	RCRA NON GEN	CCA LLC/OTAY	387 HOLLISTER ST SAN DIEGO CA 92154-0000	NNW	0.23 / 1,214.18	-28	<a href="#">104</a>	
			<b>EPA Handler ID:</b> CAL000232321					
<a href="#">20</a>	SANDIEGO SAM	CALIFORNIA COMMERCIAL ASPHALT	387 HOLLISTER ST San Diego CA	NNW	0.23 / 1,214.18	-28	<a href="#">105</a>	
<a href="#">20</a>	UST	CALIFORNIA COMMERCIAL ASPHALT	387 HOLLISTER ST SAN DIEGO CA 92154	NNW	0.23 / 1,214.18	-28	<a href="#">106</a>	
			<b>Facility ID:</b> 37-000-125262					

<b>Map Key</b>	<b>DB</b>	<b>Company/Site Name</b>	<b>Address</b>	<b>Direction</b>	<b>Distance (mi/ft)</b>	<b>Elev Diff (ft)</b>	<b>Page Number</b>
<a href="#">21</a>	LUST	ARCO SVC STA #5411	2255 PALM AV SAN DIEGO CA 921544742	SW	0.23 / 1,219.42	-7	<a href="#">106</a>
<i>Global ID   Status   Status Date:</i> T0607302867   COMPLETED - CASE CLOSED   1991-10-17 00:00:00							
<a href="#">22</a>	UST	ARCO 42070	2255 PALM AVE SAN DIEGO CA 92154	SW	0.24 / 1,245.11	-6	<a href="#">108</a>
<i>Facility ID:</i> 37-000-121097							
<a href="#">23</a>	SWF/LF	Terra Bella Nursery, Inc (302 Hollister)	302 Hollister Street San Diego CA	NNW	0.31 / 1,624.23	-25	<a href="#">108</a>
<i>Operational Status   Activity:</i> Closed   Small Vol CD Wood Debris ChipGrind Op, Active   Composting Operation (Green Waste)							
<a href="#">24</a>	CLEANUP SITES	CALIFORNIA MULTIMODAL	2387 FAIVRE ST CHULA VISTA CA 919114630	N	0.35 / 1,870.74	-21	<a href="#">109</a>
<i>Site Facility Type   Status:</i> CLEANUP PROGRAM SITE   COMPLETED - CASE CLOSED							
<a href="#">25</a>	CLEANUP SITES	MARIEL AUTOBODY	2555 FAIVRE ST CHULA VISTA CA 919114666	NNE	0.37 / 1,936.53	-16	<a href="#">110</a>
<i>Site Facility Type   Status:</i> CLEANUP PROGRAM SITE   COMPLETED - CASE CLOSED							
<a href="#">26</a>	SAN DIEGO LOP	CALIFORNIA MULTIMODAL	2387 FAIVRE ST, CHULA VISTA, CA 91911 CHULA VISTA CA	N	0.39 / 2,083.40	-22	<a href="#">111</a>
<a href="#">26</a>	SANDIEGO SAM	CALIFORNIA MULTIMODAL	2387 FAIVRE ST Chula Vista CA	N	0.39 / 2,083.40	-22	<a href="#">112</a>
<a href="#">27</a>	SANDIEGO SAM	VACANT LOT/FORMER AUTO IMPOUND	2512 FAIVRE ST Chula Vista CA	NNE	0.40 / 2,132.69	-17	<a href="#">112</a>
<a href="#">28</a>	SANDIEGO SAM	MARIEL AUTOBODY	2555 FAIVRE ST Chula Vista CA	NNE	0.41 / 2,141.29	-16	<a href="#">113</a>
<a href="#">29</a>	CLEANUP SITES	VACANT LOT/FORMER AUTO IMPOUND	2512 FAIVRE ST CHULA VISTA CA 91911	NNE	0.42 / 2,229.58	-16	<a href="#">113</a>
<i>Site Facility Type   Status:</i> CLEANUP PROGRAM SITE   COMPLETED - CASE CLOSED							
<a href="#">30</a>	DELISTED HAZ	CHULA VISTA AUTO REPAIR	2627 FAIVRE ST CHULA VISTA CA 91911	NNE	0.43 / 2,262.83	-14	<a href="#">116</a>
<a href="#">31</a>	CLEANUP SITES	SATURN CLEANERS	655 SATURN BL SAN DIEGO CA 92154	WSW	0.45 / 2,368.61	-27	<a href="#">116</a>
<i>Site Facility Type   Status:</i> CLEANUP PROGRAM SITE   COMPLETED - CASE CLOSED							
<a href="#">31</a>	SANDIEGO SAM	SATURN CLEANERS	655 SATURN BLVD San Diego CA	WSW	0.45 / 2,368.61	-27	<a href="#">118</a>

<b>Map Key</b>	<b>DB</b>	<b>Company/Site Name</b>	<b>Address</b>	<b>Direction</b>	<b>Distance (mi/ft)</b>	<b>Elev Diff (ft)</b>	<b>Page Number</b>
<a href="#">32</a>	DELISTED HAZ	CJ Metals	2675 FAIVRE ST STE B CHULA VISTA CA 91911	NE	0.45 / 2,387.77	-12	<a href="#">118</a>
<a href="#">33</a>	ENVIROSTOR	WEST AUTO WRECKERS	2365 MAIN STREET CHULA VISTA CA 91911 <i>Estor/EPA ID   Cleanup Status:</i> 37500036   REFER: 1248 LOCAL AGENCY AS OF 9/12/2001	N	0.46 / 2,425.11	-18	<a href="#">119</a>
<a href="#">34</a>	CLEANUP SITES	PUBLIC STORAGE FACILITY (METH CASE)	2317 MAIN STREET CHULA VISTA CA 91911 <i>Site Facility Type   Status:</i> CLEANUP PROGRAM SITE   COMPLETED - CASE CLOSED	N	0.46 / 2,438.60	-16	<a href="#">119</a>
<a href="#">35</a>	CLEANUP SITES	WEST AUTO WRECKERS	2365 MAIN ST CHULA VISTA CA 91911 <i>Site Facility Type   Status:</i> CLEANUP PROGRAM SITE   COMPLETED - CASE CLOSED	N	0.46 / 2,454.73	-18	<a href="#">121</a>
<a href="#">36</a>	RCRA TSD	COAST INDUSTRIAL SYSTEMS INC	2223 VERUS ST SAN DIEGO CA 92154 <i>EPA Handler ID:</i> CAL000445485	NW	0.49 / 2,613.56	-27	<a href="#">123</a>
<a href="#">37</a>	ENVIROSTOR	NELSON & SLOAN	7TH & MAIN OTAY CA 92011 <i>Estor/EPA ID   Cleanup Status:</i> 37320051   REFER: OTHER AGENCY AS OF 8/21/1995	NE	0.73 / 3,838.25	3	<a href="#">124</a>

## Executive Summary: Summary by Data Source

### Standard

#### Federal

##### RCRA TSD - RCRA non-CORRACTS TSD Facilities

A search of the RCRA TSD database, dated Aug 26, 2019 has found that there are 1 RCRA TSD site(s) within approximately 0.50 miles of the project property.

<u>Lower Elevation</u>	<u>Address</u>	<u>Direction</u>	<u>Distance (mi/ft)</u>	<u>Map Key</u>
COAST INDUSTRIAL SYSTEMS INC	2223 VERUS ST SAN DIEGO CA 92154	NW	0.49 / 2,613.56	<a href="#">36</a>
	<i>EPA Handler ID: CAL000445485</i>			

##### RCRA SQG - RCRA Small Quantity Generators List

A search of the RCRA SQG database, dated Aug 26, 2019 has found that there are 3 RCRA SQG site(s) within approximately 0.25 miles of the project property.

<u>Lower Elevation</u>	<u>Address</u>	<u>Direction</u>	<u>Distance (mi/ft)</u>	<u>Map Key</u>
FUN FARM	408 HOLLISTER STREET SAN DIEGO CA 92154	NW	0.10 / 531.03	<a href="#">1</a>
	<i>EPA Handler ID: CAD982475428</i>			
HANSON SPANCRETE PACIFIC INC	389 HOLLISTER ST SAN DIEGO CA 92154	NNW	0.19 / 993.67	<a href="#">9</a>
	<i>EPA Handler ID: CAR000170191</i>			
ARCO FACILITY NO 05411	2255 PALM AVE SAN DIEGO CA 92154	SW	0.23 / 1,208.22	<a href="#">18</a>
	<i>EPA Handler ID: CAR000105288</i>			

##### RCRA NON GEN - RCRA Non-Generators

A search of the RCRA NON GEN database, dated Aug 26, 2019 has found that there are 4 RCRA NON GEN site(s) within approximately 0.25 miles of the project property.

<u>Lower Elevation</u>	<u>Address</u>	<u>Direction</u>	<u>Distance (mi/ft)</u>	<u>Map Key</u>
HANSON AGGREGATES PSW HOLLISTER	389 HOLLISTER ST SAN DIEGO CA 92154-0000	NNW	0.19 / 993.67	<a href="#">9</a>
	<i>EPA Handler ID: CAL000173371</i>			
SOTOS TRANSMISSION	2278 PALM AVE SAN DIEGO CA 92154-4741	SW	0.20 / 1,042.10	<a href="#">11</a>
	<i>EPA Handler ID: CAL000311520</i>			
TESORO ARCO 42070	2255 PALM AVE SAN DIEGO CA 92154	SW	0.23 / 1,208.22	<a href="#">18</a>

<u>Lower Elevation</u>	<u>Address</u>	<u>Direction</u>	<u>Distance (mi/ft)</u>	<u>Map Key</u>
	<i>EPA Handler ID: CAL000385623</i>			
CCA LLC/OTAY	387 HOLLISTER ST SAN DIEGO CA 92154-0000	NNW	0.23 / 1,214.18	<a href="#">20</a>
	<i>EPA Handler ID: CAL000232321</i>			

## State

### ENVIROSTOR - EnviroStor Database

A search of the ENVIROSTOR database, dated Oct 1, 2019 has found that there are 2 ENVIROSTOR site(s) within approximately 1.00 miles of the project property.

<u>Equal/Higher Elevation</u>	<u>Address</u>	<u>Direction</u>	<u>Distance (mi/ft)</u>	<u>Map Key</u>
NELSON & SLOAN	7TH & MAIN OTAY CA 92011	NE	0.73 / 3,838.25	<a href="#">37</a>
	<i>Estor/EPA ID   Cleanup Status: 37320051   REFER: OTHER AGENCY AS OF 8/21/1995</i>			

<u>Lower Elevation</u>	<u>Address</u>	<u>Direction</u>	<u>Distance (mi/ft)</u>	<u>Map Key</u>
WEST AUTO WRECKERS	2365 MAIN STREET CHULA VISTA CA 91911	N	0.46 / 2,425.11	<a href="#">33</a>
	<i>Estor/EPA ID   Cleanup Status: 37500036   REFER: 1248 LOCAL AGENCY AS OF 9/12/2001</i>			

### SWF/LF - Solid Waste Information System (SWIS)

A search of the SWF/LF database, dated Nov 13, 2019 has found that there are 2 SWF/LF site(s) within approximately 0.50 miles of the project property.

<u>Lower Elevation</u>	<u>Address</u>	<u>Direction</u>	<u>Distance (mi/ft)</u>	<u>Map Key</u>
Terra Bella Nursery, Inc (389 Hollister)	389 Hollister St. San Diego CA	NNW	0.19 / 993.67	<a href="#">9</a>
	<i>Operational Status   Activity: Active   Composting Operation (Green Waste), Closed   Small Vol CD Wood Debris ChipGrind Op</i>			
Terra Bella Nursery, Inc (302 Hollister)	302 Hollister Street San Diego CA	NNW	0.31 / 1,624.23	<a href="#">23</a>
	<i>Operational Status   Activity: Closed   Small Vol CD Wood Debris ChipGrind Op, Active   Composting Operation (Green Waste)</i>			

### LUST - Leaking Underground Fuel Tank Reports

A search of the LUST database, dated Nov 14, 2019 has found that there are 5 LUST site(s) within approximately 0.50 miles of the project property.

<u>Lower Elevation</u>	<u>Address</u>	<u>Direction</u>	<u>Distance (mi/ft)</u>	<u>Map Key</u>
HANSON AGGREGATES	389 HOLLISTER ST SAN DIEGO CA 921544722	NE	0.19 / 1,021.42	<a href="#">10</a>
	<i>Global ID   Status   Status Date: T0607302585   COMPLETED - CASE CLOSED   2002-07-15 00:00:00</i>			
HANSON AGGREGATES	389 HOLLISTER ST SAN DIEGO CA 921544722	NE	0.22 / 1,148.18	<a href="#">15</a>

<u>Lower Elevation</u>	<u>Address</u>	<u>Direction</u>	<u>Distance (mi/ft)</u>	<u>Map Key</u>
<i>Global ID   Status   Status Date: T0607300853   COMPLETED - CASE CLOSED   1996-12-31 00:00:00</i>				
CALIFORNIA COMMERCIAL ASPHALT	387 HOLLISTER ST SAN DIEGO CA 921544722	NNW	0.22 / 1,162.87	<a href="#">16</a>
<i>Global ID   Status   Status Date: T0607391337   COMPLETED - CASE CLOSED   2003-11-05 00:00:00</i>				
ARCO SVC STA #5411	2255 PALM AV SAN DIEGO CA 921544742	SW	0.23 / 1,210.13	<a href="#">19</a>
<i>Global ID   Status   Status Date: T0608186923   COMPLETED - CASE CLOSED   2018-06-08 00:00:00</i>				
ARCO SVC STA #5411	2255 PALM AV SAN DIEGO CA 921544742	SW	0.23 / 1,219.42	<a href="#">21</a>
<i>Global ID   Status   Status Date: T0607302867   COMPLETED - CASE CLOSED   1991-10-17 00:00:00</i>				

### **UST - Permitted Underground Storage Tank (UST) in GeoTracker**

A search of the UST database, dated Nov 14, 2019 has found that there are 2 UST site(s) within approximately 0.25 miles of the project property.

<u>Lower Elevation</u>	<u>Address</u>	<u>Direction</u>	<u>Distance (mi/ft)</u>	<u>Map Key</u>
CALIFORNIA COMMERCIAL ASPHALT	387 HOLLISTER ST SAN DIEGO CA 92154	NNW	0.23 / 1,214.18	<a href="#">20</a>
<i>Facility ID: 37-000-125262</i>				
ARCO 42070	2255 PALM AVE SAN DIEGO CA 92154	SW	0.24 / 1,245.11	<a href="#">22</a>
<i>Facility ID: 37-000-121097</i>				

### **HHSS - Historical Hazardous Substance Storage Information Database**

A search of the HHSS database, dated Aug 27, 2015 has found that there are 3 HHSS site(s) within approximately 0.25 miles of the project property.

<u>Lower Elevation</u>	<u>Address</u>	<u>Direction</u>	<u>Distance (mi/ft)</u>	<u>Map Key</u>
FUN FARM INC	408 HOLLISTER ST SAN DIEGO CA 92154	NW	0.10 / 531.03	<a href="#">1</a>
OTAY PLANT	389 HOLLISTER ST. SAN DIEGO CA 92154	NNW	0.19 / 993.67	<a href="#">9</a>
THRIFTY OIL STN 415	2255 PALM AVENUE SAN DIEGO CA 92104	SW	0.23 / 1,208.22	<a href="#">18</a>

### **DELISTED TNK - Delisted Storage Tanks**

A search of the DELISTED TNK database, dated Nov 15, 2019 has found that there are 1 DELISTED TNK site(s) within approximately 0.25 miles of the project property.

<u>Lower Elevation</u>	<u>Address</u>	<u>Direction</u>	<u>Distance (mi/ft)</u>	<u>Map Key</u>
ARCO SVC STA #5411	2255 PALM AVE SAN DIEGO CA 92154	SW	0.21 / 1,134.06	<a href="#">14</a>

### **CERS TANK - California Environmental Reporting System (CERS) Tanks**

A search of the CERS TANK database, dated Nov 18, 2019 has found that there are 1 CERS TANK site(s) within approximately 0.25 miles of the project property.

<u>Lower Elevation</u>	<u>Address</u>	<u>Direction</u>	<u>Distance (mi/ft)</u>	<u>Map Key</u>
ARCO 42070	2255 PALM AVE SAN DIEGO CA 92154	SW	0.23 / 1,208.22	<a href="#">18</a>

*Site ID: 6631*

### **CLEANUP SITES - GeoTracker Cleanup Program Sites**

A search of the CLEANUP SITES database, dated Nov 14, 2019 has found that there are 6 CLEANUP SITES site(s) within approximately 0.50 miles of the project property.

<u>Lower Elevation</u>	<u>Address</u>	<u>Direction</u>	<u>Distance (mi/ft)</u>	<u>Map Key</u>
CALIFORNIA MULTIMODAL	2387 FAIVRE ST CHULA VISTA CA 919114630	N	0.35 / 1,870.74	<a href="#">24</a>

*Site Facility Type | Status: CLEANUP PROGRAM SITE | COMPLETED - CASE CLOSED*

MARIEL AUTOBODY	2555 FAIVRE ST CHULA VISTA CA 919114666	NNE	0.37 / 1,936.53	<a href="#">25</a>
-----------------	--	-----	-----------------	--------------------

*Site Facility Type | Status: CLEANUP PROGRAM SITE | COMPLETED - CASE CLOSED*

VACANT LOT/FORMER AUTO IMPOUND	2512 FAIVRE ST CHULA VISTA CA 91911	NNE	0.42 / 2,229.58	<a href="#">29</a>
--------------------------------	--	-----	-----------------	--------------------

*Site Facility Type | Status: CLEANUP PROGRAM SITE | COMPLETED - CASE CLOSED*

SATURN CLEANERS	655 SATURN BL SAN DIEGO CA 92154	WSW	0.45 / 2,368.61	<a href="#">31</a>
-----------------	-------------------------------------	-----	-----------------	--------------------

*Site Facility Type | Status: CLEANUP PROGRAM SITE | COMPLETED - CASE CLOSED*

PUBLIC STORAGE FACILITY (METH CASE)	2317 MAIN STREET CHULA VISTA CA 91911	N	0.46 / 2,438.60	<a href="#">34</a>
-------------------------------------	--	---	-----------------	--------------------

*Site Facility Type | Status: CLEANUP PROGRAM SITE | COMPLETED - CASE CLOSED*

WEST AUTO WRECKERS	2365 MAIN ST CHULA VISTA CA 91911	N	0.46 / 2,454.73	<a href="#">35</a>
--------------------	--------------------------------------	---	-----------------	--------------------

*Site Facility Type | Status: CLEANUP PROGRAM SITE | COMPLETED - CASE CLOSED*

### **DELISTED COUNTY - Delisted County Records**

A search of the DELISTED COUNTY database, dated Nov 27, 2019 has found that there are 1 DELISTED COUNTY site(s) within approximately 0.25 miles of the project property.

<u>Lower Elevation</u>	<u>Address</u>	<u>Direction</u>	<u>Distance (mi/ft)</u>	<u>Map Key</u>
CALIFORNIA COMMERCIAL ASPHALT	387 HOLLISTER ST SAN DIEGO CA 92154	NNW	0.23 / 1,214.18	<a href="#">20</a>

<u>Lower Elevation</u>	<u>Address</u>	<u>Direction</u>	<u>Distance (mi/ft)</u>	<u>Map Key</u>
------------------------	----------------	------------------	-------------------------	----------------

### **HIST TANK - Historical Hazardous Substance Storage Container Information - Facility Summary**

A search of the HIST TANK database, dated May 27, 1988 has found that there are 3 HIST TANK site(s) within approximately 0.25 miles of the project property.

<u>Lower Elevation</u>	<u>Address</u>	<u>Direction</u>	<u>Distance (mi/ft)</u>	<u>Map Key</u>
FUN FARM INC	408 HOLLISTER ST SAN DIEGO CA	NW	0.10 / 531.03	<a href="#">1</a>
OTAY PLANT	389 HOLLISTER ST. SAN DIEGO CA	NNW	0.19 / 993.67	<a href="#">9</a>
THRIFTY OIL. STN. #415	2255 PALM AVENUE SAN DIEGO CA	SW	0.23 / 1,208.22	<a href="#">18</a>

### **County**

#### **SAN DIEGO LOP - San Diego County - Local Oversight Program List**

A search of the SAN DIEGO LOP database, dated Oct 16, 2019 has found that there are 6 SAN DIEGO LOP site(s) within approximately 0.50 miles of the project property.

<u>Lower Elevation</u>	<u>Address</u>	<u>Direction</u>	<u>Distance (mi/ft)</u>	<u>Map Key</u>
HANSON AGGREGATES	389 HOLLISTER ST, SAN DIEGO, CA 92154 SAN DIEGO CA	NNW	0.19 / 993.67	<a href="#">9</a>
HANSON AGGREGATES	389 HOLLISTER ST, SAN DIEGO, CA 92154 SAN DIEGO CA	NNW	0.19 / 993.67	<a href="#">9</a>
ARCO SVC STA #5411	2255 PALM AVE, SAN DIEGO, CA 92154 SAN DIEGO CA	SW	0.23 / 1,208.22	<a href="#">18</a>
ARCO SVC STA #5411	2255 PALM AVE, SAN DIEGO, CA 92154 SAN DIEGO CA	SW	0.23 / 1,208.22	<a href="#">18</a>
CALIFORNIA COMMERCIAL ASPHALT	387 HOLLISTER ST, SAN DIEGO, CA 92154-4722 SAN DIEGO CA	NNW	0.23 / 1,214.18	<a href="#">20</a>
CALIFORNIA MULTIMODAL	2387 FAIVRE ST, CHULA VISTA, CA 91911 CHULA VISTA CA	N	0.39 / 2,083.40	<a href="#">26</a>



## SANDIEGO HAZ - San Diego County - Hazardous Materials Management Division Database

A search of the SANDIEGO HAZ database, dated Sep 12, 2019 has found that there are 22 SANDIEGO HAZ site(s) within approximately 0.25 miles of the project property.

<u>Lower Elevation</u>	<u>Address</u>	<u>Direction</u>	<u>Distance (mi/ft)</u>	<u>Map Key</u>
FUN FARM INC	408 HOLLISTER ST, SAN DIEGO, 92154-4723 CA	NW	0.10 / 531.03	<a href="#">1</a>
BW MOBILE AUTO REPAIR	632 HOLLISTER ST, SAN DIEGO CA 92154 CA	SW	0.11 / 568.49	<a href="#">2</a>
MARCO ALEGRIA DENTAL	636 HOLLISTER ST, SAN DIEGO, 92154- CA	SW	0.12 / 608.66	<a href="#">3</a>
DIAZ CHIROPRACTIC CLINIC	642 HOLLISTER ST, SAN DIEGO, 92154- CA	SW	0.12 / 622.35	<a href="#">4</a>
BATERIAS PAYAN	658 HOLLISTER ST, SAN DIEGO, CA 92154 SAN DIEGO CA 92154	SW	0.15 / 783.86	<a href="#">5</a>
ORTEGA'S MOBILE ELECTRIC & MEC	656 HOLLISTER ST, SAN DIEGO, 92154-4726 CA	SW	0.15 / 783.86	<a href="#">5</a>
BATERIAS PAYAN	658 HOLLISTER ST, SAN DIEGO CA 92154 CA	SW	0.15 / 783.86	<a href="#">5</a>
PAYAN'S MOBILE	656 HOLLISTER ST, SAN DIEGO, CA 92154 SAN DIEGO CA 92154	SW	0.15 / 783.86	<a href="#">5</a>
ORTEGA'S MOBILE ELECTRIC & MEC	656 HOLLISTER ST, SAN DIEGO CA 92154 CA	SW	0.15 / 783.86	<a href="#">5</a>
TORRES BATTERY SERVICE	660 HOLLISTER ST, SAN DIEGO, 92154-4726 CA	SW	0.15 / 790.28	<a href="#">6</a>
WOMANCARE SOUTH CLINIC	688 HOLLISTER ST #B, SAN DIEGO, 92154- CA	SW	0.18 / 939.33	<a href="#">8</a>
HANSON AGGREGATES	389 HOLLISTER ST #B, SAN DIEGO, 92154-4722 CA	NNW	0.19 / 993.67	<a href="#">9</a>

<u>Lower Elevation</u>	<u>Address</u>	<u>Direction</u>	<u>Distance (mi/ft)</u>	<u>Map Key</u>
HANSON SPANCRETE PACIFIC, INC.	389 HOLLISTER ST #A, SAN DIEGO, 92154-CA	NNW	0.19 / 993.67	<a href="#">9</a>
SOTO'S TRANSMISSION REPAIR	2278 PALM (SB) AVE SAN DIEGO CA 92154	SW	0.20 / 1,042.10	<a href="#">11</a>
CARTEST 2000	2278 PALM AV, SAN DIEGO, 92154-4741 CA	SW	0.20 / 1,042.10	<a href="#">11</a>
ALL TUNE & LUBE	2278 PALM (SB) AVE, SAN DIEGO CA 92154 CA	SW	0.20 / 1,042.10	<a href="#">11</a>
MSINGH, INC	2295 PALM AVE SAN DIEGO CA 92154-4759	SW	0.20 / 1,078.54	<a href="#">12</a>
SHELL OIL AT0059	704 HOLLISTER ST, SAN DIEGO, 92154-1333 CA	SSW	0.21 / 1,128.63	<a href="#">13</a>
MIDAS MUFFLER	2242 PALM AV, SAN DIEGO, 92154-4741 CA	SW	0.23 / 1,205.15	<a href="#">17</a>
DISCOUNT TIRES CO	2242 PALM AVE, SAN DIEGO CA 92154 CA	SW	0.23 / 1,205.15	<a href="#">17</a>
ARCO 42070	2255 PALM AVE SAN DIEGO CA 92154	SW	0.23 / 1,208.22	<a href="#">18</a>
CALIFORNIA COMMERCIAL ASPHALT	387 HOLLISTER ST, SAN DIEGO, CA 92154 SAN DIEGO CA 92154	NNW	0.23 / 1,214.18	<a href="#">20</a>

### **SANDIEGO UST - San Diego County - UST List**

A search of the SANDIEGO UST database, dated Sep 11, 2019 has found that there are 1 SANDIEGO UST site(s) within approximately 0.25 miles of the project property.

<u>Lower Elevation</u>	<u>Address</u>	<u>Direction</u>	<u>Distance (mi/ft)</u>	<u>Map Key</u>
ARCO 42070	2255 PALM AVE SAN DIEGO CA 92154	SW	0.23 / 1,208.22	<a href="#">18</a>

**Record ID | Permit Status:** DEH2002-HUPFP-121097 | Permit Renewed

## **SANDIEGO SAM - San Diego County - Site Assessment and Mitigation Investigation Sites**

A search of the SANDIEGO SAM database, dated Mar 11, 2019 has found that there are 10 SANDIEGO SAM site(s) within approximately 0.50 miles of the project property.

<b><u>Lower Elevation</u></b>	<b><u>Address</u></b>	<b><u>Direction</u></b>	<b><u>Distance (mi/ft)</u></b>	<b><u>Map Key</u></b>
HANSON AGGREGATES	389 HOLLISTER ST San Diego CA	NNW	0.19 / 993.67	<a href="#"><u>9</u></a>
HANSON AGGREGATES	389 HOLLISTER ST San Diego CA	NNW	0.19 / 993.67	<a href="#"><u>9</u></a>
GARDNER ACQUISITION	389 HOLLISTER ST San Diego CA	NNW	0.19 / 993.67	<a href="#"><u>9</u></a>
ARCO SVC STA #5411	2255 PALM AVE San Diego CA	SW	0.23 / 1,208.22	<a href="#"><u>18</u></a>
ARCO SVC STA #5411	2255 PALM AVE San Diego CA	SW	0.23 / 1,208.22	<a href="#"><u>18</u></a>
CALIFORNIA COMMERCIAL ASPHALT	387 HOLLISTER ST San Diego CA	NNW	0.23 / 1,214.18	<a href="#"><u>20</u></a>
CALIFORNIA MULTIMODAL	2387 FAIVRE ST Chula Vista CA	N	0.39 / 2,083.40	<a href="#"><u>26</u></a>
VACANT LOT/FORMER AUTO IMPOUND	2512 FAIVRE ST Chula Vista CA	NNE	0.40 / 2,132.69	<a href="#"><u>27</u></a>
MARIEL AUTOBODY	2555 FAIVRE ST Chula Vista CA	NNE	0.41 / 2,141.29	<a href="#"><u>28</u></a>
SATURN CLEANERS	655 SATURN BLVD San Diego CA	WSW	0.45 / 2,368.61	<a href="#"><u>31</u></a>

## **Non Standard**

### **State**

## **DELISTED HAZ - Delisted Environmental Reporting System (CERS) Hazardous Waste Sites**

A search of the DELISTED HAZ database, dated Nov 29, 2018 has found that there are 2 DELISTED HAZ site(s) within approximately

0.50 miles of the project property.

<b><u>Lower Elevation</u></b>	<b><u>Address</u></b>	<b><u>Direction</u></b>	<b><u>Distance (mi/ft)</u></b>	<b><u>Map Key</u></b>
CHULA VISTA AUTO REPAIR	2627 FAIVRE ST CHULA VISTA CA 91911	NNE	0.43 / 2,262.83	<a href="#">30</a>
CJ Metals	2675 FAIVRE ST STE B CHULA VISTA CA 91911	NE	0.45 / 2,387.77	<a href="#">32</a>

### **EMISSIONS - Toxic Pollutant Emissions Facilities**

A search of the EMISSIONS database, dated Dec 31, 2017 has found that there are 7 EMISSIONS site(s) within approximately 0.25 miles of the project property.

<b><u>Lower Elevation</u></b>	<b><u>Address</u></b>	<b><u>Direction</u></b>	<b><u>Distance (mi/ft)</u></b>	<b><u>Map Key</u></b>
CA COMMERCIAL ASPHALT CORP	387HOLLISTER ST SAN DIEGO CA 92154	NNW	0.18 / 935.16	<a href="#">7</a>
CALIFORNIA COMMERCIAL ASPHALT LLC	387HOLLISTER ST SAN DIEGO CA 92154	NNW	0.18 / 935.16	<a href="#">7</a>
ARCO #05411	2255 PALM AV SAN DIEGO CA 92154	SW	0.23 / 1,208.22	<a href="#">18</a>
ARCO #5408	2255 PALM AV SAN DIEGO CA 92154	SW	0.23 / 1,208.22	<a href="#">18</a>
CA COMMERCIAL ASPHALT - HOLLIS	387 HOLLISTER ST SAN DIEGO CA 92154	NNW	0.23 / 1,214.18	<a href="#">20</a>
CA COMMERCIAL ASPHALT CORP	387 HOLLISTER ST SAN DIEGO CA 92154	NNW	0.23 / 1,214.18	<a href="#">20</a>
CALIFORNIA COMMERCIAL ASPHALT LLC	387 HOLLISTER ST SAN DIEGO CA 92154	NNW	0.23 / 1,214.18	<a href="#">20</a>



117°6'W

117°5'30"W

117°5'W

117°4'30"W

117°4'W

32°36'N

32°35'30"N

32°35'N

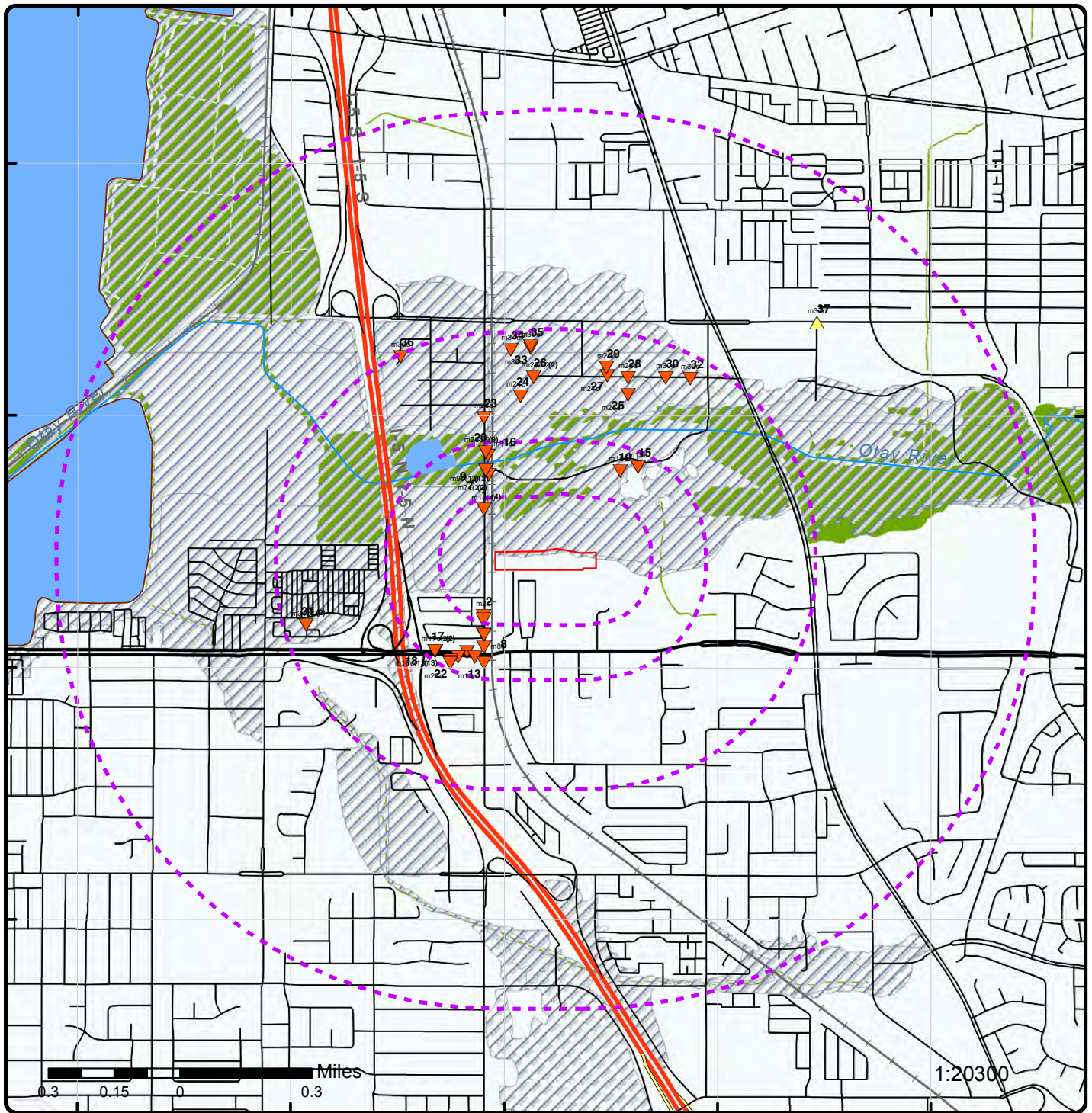
32°34'30"N

32°36'N

32°35'30"N

32°35'N

32°34'30"N



### Map : 1 Mile Radius

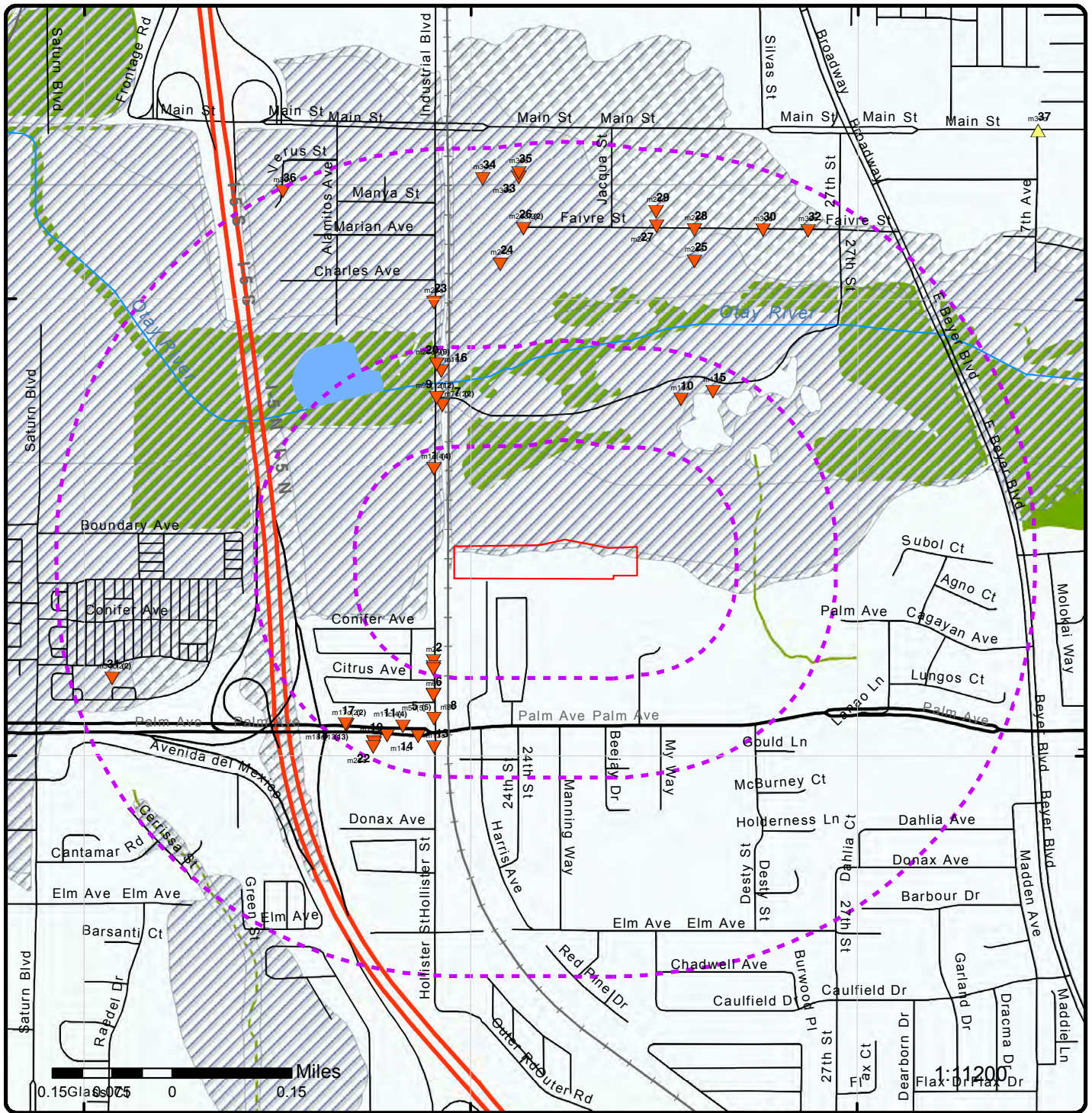
Order No: 20191202173

Address: 555 Hollister St, San Diego, CA



Project Property	Rails	State Boundary	FWS Special Designation Areas
Buffer Outline	Major Highways	National Priority List Sites	State Brownfield Sites
Eris Sites with Higher Elevation	Major Highways Ramps	National Wetland	State Brownfield Areas
Eris Sites with Same Elevation	Major Roads	Indian Reserve Land	State Superfund Areas:Dept. of Defense
Eris Sites with Lower Elevation	Major Roads Ramps	Historic Fill	State Superfund Areas:NPL
Eris Sites with Unknown Elevation	Secondary Roads	100 Year Flood Zone	WQARF Areas
County Boundary	Secondary Roads Ramps	500 Year Flood Zone	Federal Lands: Dept. of Defense (owned/administered areas)
	Local Roads and Ramps		

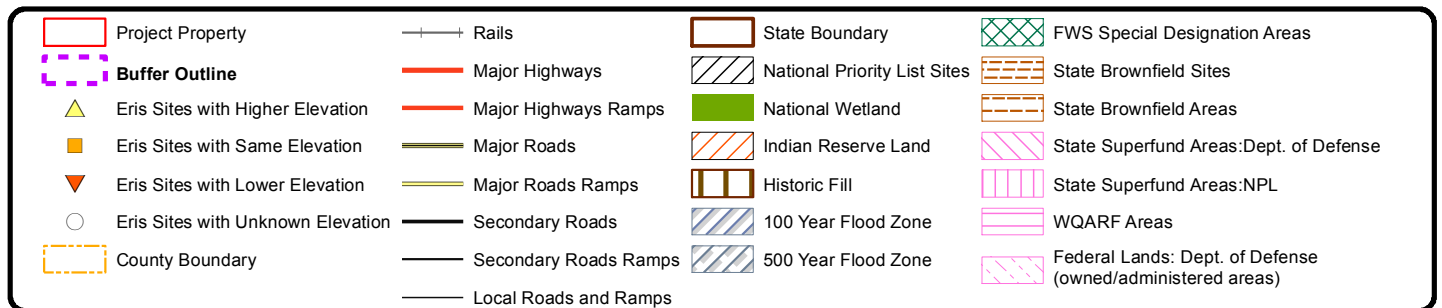




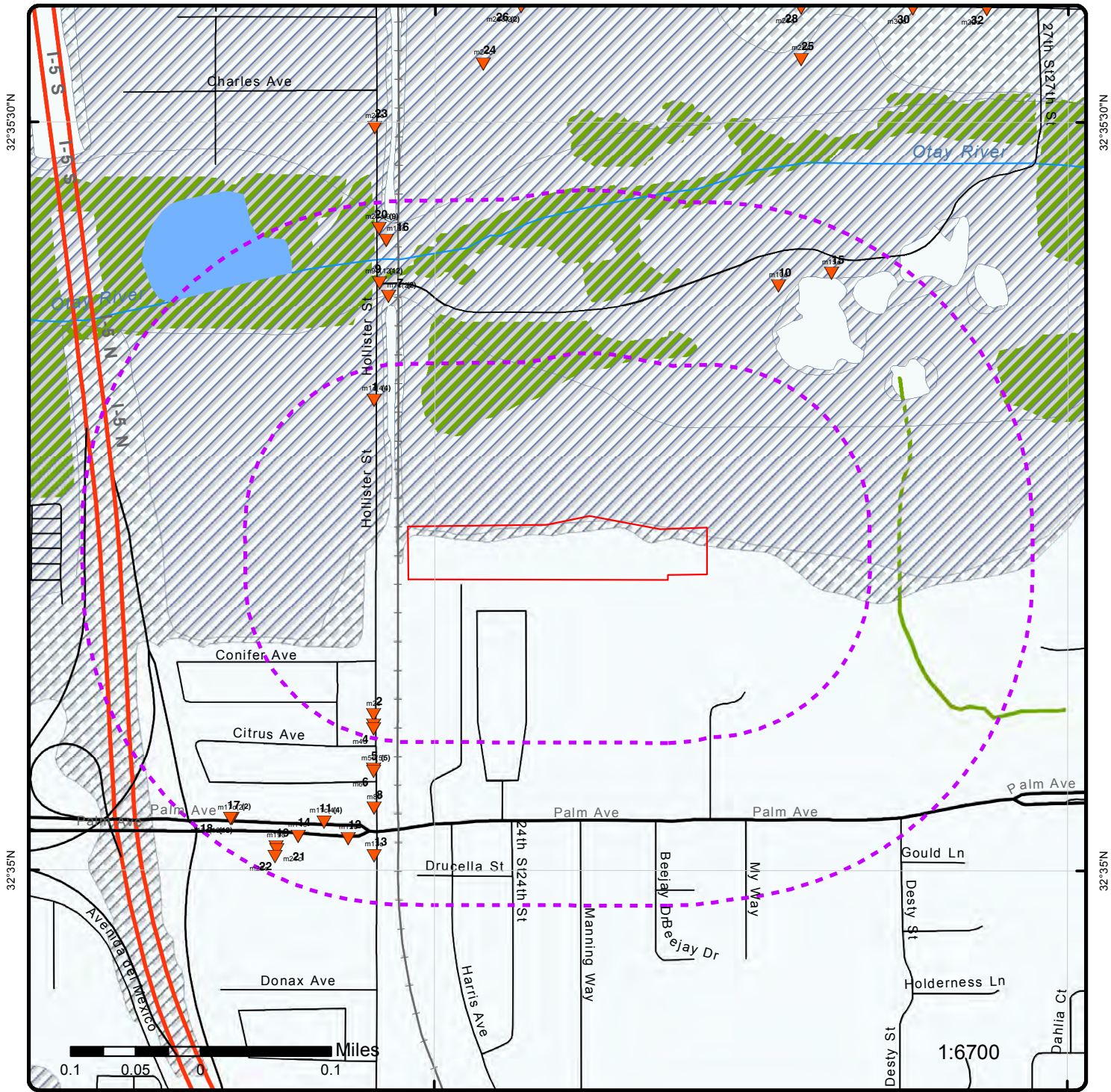
### Map : 0.5 Mile Radius

Order No: 20191202173

Address: 555 Hollister St, San Diego, CA







### Map : 0.25 Mile Radius

Order No: 20191202173

Address: 555 Hollister St, San Diego, CA



Project Property	Rails	State Boundary	FWS Special Designation Areas
Buffer Outline	Major Highways	National Priority List Sites	State Brownfield Sites
Eris Sites with Higher Elevation	Major Highways Ramps	National Wetland	State Brownfield Areas
Eris Sites with Same Elevation	Major Roads	Indian Reserve Land	State Superfund Areas:Dept. of Defense
Eris Sites with Lower Elevation	Major Roads Ramps	Historic Fill	State Superfund Areas:NPL
Eris Sites with Unknown Elevation	Secondary Roads	100 Year Flood Zone	WQARF Areas
County Boundary	Secondary Roads Ramps	500 Year Flood Zone	Federal Lands: Dept. of Defense (owned/administered areas)
	Local Roads and Ramps		





# Aerial (2018)

Address: 555 Hollister St, San Diego, CA

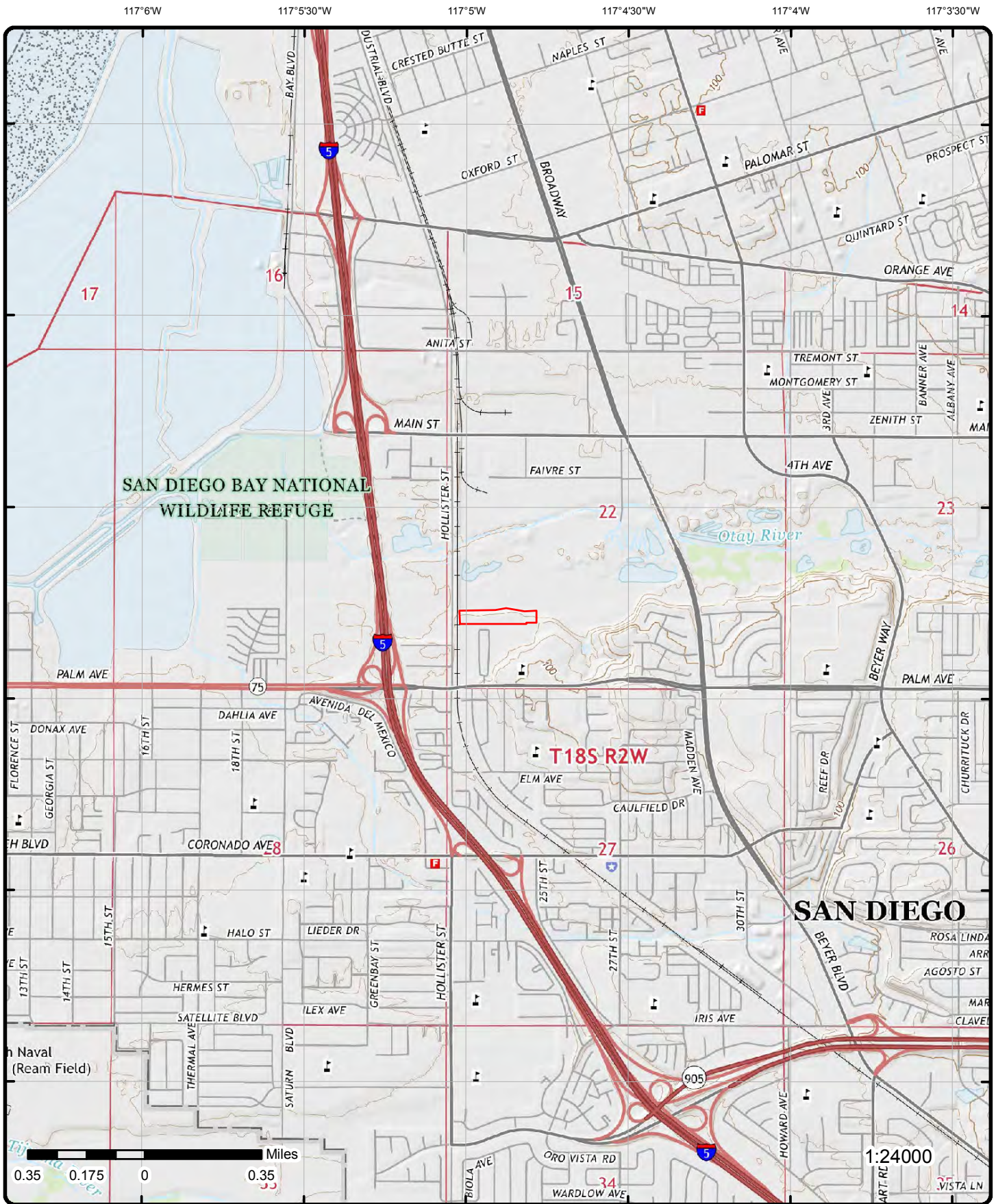
Source: ESRI World Imagery

Order No: 20191202173



© ERIS Information Inc.





# Topographic Map (2015)

Address: 555 Hollister St, San Diego, CA

Quadrangle(s): Imperial Beach, CA

Source: USGS Topographic Map

Order No: 20191202173



© ERIS Information Inc.

## Detail Report

Map Key	Number of Records	Direction	Distance (mi/ft)	Elev/Diff (ft)	Site	DB
<a href="#">1</a>	1 of 4	NW	0.10 / 531.03	21.26 / -26	FUN FARM INC 408 HOLLISTER ST SAN DIEGO CA 92154	HHSS
<p><b>County:</b> San Diego  <b>Pdf File Url:</b> <a href="http://geotracker.waterboards.ca.gov/ustpdfs/pdf/0002b344.pdf">http://geotracker.waterboards.ca.gov/ustpdfs/pdf/0002b344.pdf</a></p>						
<a href="#">1</a>	2 of 4	NW	0.10 / 531.03	21.26 / -26	FUN FARM INC 408 HOLLISTER ST, SAN DIEGO, 92154-4723 CA	SANDIEGO HAZ
<p><b>Record ID:</b> DEH2002-HUPFP-121337  <b>Facility Name:</b> FUN FARM INC  <b>Facility City:</b>  <b>Facility ZipCode:</b>  <b>Facility Latitude:</b>  <b>Facility Longitude:</b>  <b>Facility Address:</b> 408 HOLLISTER ST, SAN DIEGO, 92154-4723  <b>GIS Facility Name:</b>  <b>GIS Facility Address:</b></p> <p style="text-align: right;"><b>GIS Record ID:</b>  <b>GIS Facility City:</b>  <b>GIS Facility ZipCode:</b>  <b>GIS Fac Latitude:</b>  <b>GIS Fac Longitude:</b></p>						
<a href="#">1</a>	3 of 4	NW	0.10 / 531.03	21.26 / -26	FUN FARM INC 408 HOLLISTER ST SAN DIEGO CA	HIST TANK
<p><b>Owner Name:</b> FUN FARM INC  <b>Owner Street:</b> 408 HOLLISTER ST  <b>Owner City:</b> SAN DIEGO  <b>Owner State:</b> CA  <b>Owner Zip:</b> 92154</p> <p style="text-align: right;"><b>No of Containers:</b> 1  <b>County:</b> SAN DIEGO  <b>Facility State:</b> CA  <b>Facility Zip:</b> 92154</p>						
<a href="#">1</a>	4 of 4	NW	0.10 / 531.03	21.26 / -26	FUN FARM 408 HOLLISTER STREET SAN DIEGO CA 92154	RCRA SQG
<p><b>EPA Handler ID:</b> CAD982475428  <b>Gen Status Universe:</b> Small Quantity Generator  <b>Contact Name:</b> ENVIRONMENTAL MANAGER  <b>Contact Address:</b> 408 HOLLISTER STREET , , SAN DIEGO , CA, 92154 , US  <b>Contact Phone No and Ext:</b> 619-423-0793  <b>Contact Email:</b>  <b>Contact Country:</b> US  <b>County Name:</b> SAN DIEGO  <b>EPA Region:</b> 09  <b>Land Type:</b> Other  <b>Receive Date:</b> 19880616</p>						

**Violation/Evaluation Summary**

**Note:** NO RECORDS: As of August 2019, there are no Compliance Monitoring and Enforcement (violation) records associated with this facility (EPA ID).



Map Key	Number of Records	Direction	Distance (mi/ft)	Elev/Diff (ft)	Site	DB
---------	-------------------	-----------	------------------	----------------	------	----

**Handler Summary**

**Importer Activity:** No  
**Mixed Waste Generator:** No  
**Transporter Activity:** No  
**Transfer Facility:** No  
**Onsite Burner Exemption:** No  
**Furnace Exemption:** No  
**Underground Injection Activity:** No  
**Commercial TSD:** No  
**Used Oil Transporter:** No  
**Used Oil Transfer Facility:** No  
**Used Oil Processor:** No  
**Used Oil Refiner:** No  
**Used Oil Burner:** No  
**Used Oil Market Burner:** No  
**Used Oil Spec Marketer:** No

**Hazardous Waste Handler Details**

**Sequence No:** 1  
**Receive Date:** 19880616  
**Handler Name:** FUN FARM  
**Generator Status Universe:** Small Quantity Generator  
**Source Type:** Notification

**Owner/Operator Details**

<b>Owner/Operator Ind:</b> Current Operator	<b>Street No:</b>	
<b>Type:</b> Private	<b>Street 1:</b>	NOT REQUIRED
<b>Name:</b> NOT REQUIRED	<b>Street 2:</b>	
<b>Date Became Current:</b>	<b>City:</b>	NOT REQUIRED
<b>Date Ended Current:</b>	<b>State:</b>	ME
<b>Phone:</b> 415-555-1212	<b>Country:</b>	
<b>Source Type:</b> Notification	<b>Zip Code:</b>	99999

<b>Owner/Operator Ind:</b> Current Owner	<b>Street No:</b>	
<b>Type:</b> Private	<b>Street 1:</b>	NOT REQUIRED
<b>Name:</b> FALLBROOK INN	<b>Street 2:</b>	
<b>Date Became Current:</b>	<b>City:</b>	NOT REQUIRED
<b>Date Ended Current:</b>	<b>State:</b>	ME
<b>Phone:</b> 415-555-1212	<b>Country:</b>	
<b>Source Type:</b> Notification	<b>Zip Code:</b>	99999

<a href="#"><u>2</u></a>	1 of 1	SW	0.11 / 568.49	39.36 / -8	BW MOBILE AUTO REPAIR 632 HOLLISTER ST, SAN DIEGO CA 92154 CA	SANDIEGO HAZ
--------------------------	--------	----	------------------	---------------	--	-----------------

<b>Record ID:</b> DEH2006-HUPFP-207029	<b>GIS Record ID:</b>
<b>Facility Name:</b> BW MOBILE AUTO REPAIR	<b>GIS Facility City:</b>
<b>Facility City:</b>	<b>GIS Facility ZipCode:</b>
<b>Facility ZipCode:</b>	<b>GIS Fac Latitude:</b>
<b>Facility Latitude:</b>	<b>GIS Fac Longitude:</b>
<b>Facility Longitude:</b>	
<b>Facility Address:</b> 632 HOLLISTER ST, SAN DIEGO CA 92154	
<b>GIS Facility Name:</b>	
<b>GIS Facility Address:</b>	

<a href="#"><u>3</u></a>	1 of 1	SW	0.12 / 608.66	39.73 / -8	MARCO ALEGRIA DENTAL 636 HOLLISTER ST, SAN DIEGO, 92154- CA	SANDIEGO HAZ
--------------------------	--------	----	------------------	---------------	--	-----------------

**Record ID:** DEH2002-HUPFP-154252      **GIS Record ID:**

Map Key	Number of Records	Direction	Distance (mi/ft)	Elev/Diff (ft)	Site	DB
<b>Facility Name:</b> MARCO ALEGRIA DENTAL <b>Facility City:</b> <b>Facility ZipCode:</b> <b>Facility Latitude:</b> <b>Facility Longitude:</b> <b>Facility Address:</b> 636 HOLLISTER ST, SAN DIEGO, 92154- <b>GIS Facility Name:</b> <b>GIS Facility Address:</b>						
<a href="#">4</a>	1 of 1	SW	0.12 / 622.35	39.73 / -8	DIAZ CHIROPRACTIC CLINIC 642 HOLLISTER ST, SAN DIEGO, 92154-CA	SANDIEGO HAZ
<b>Record ID:</b> DEH2002-HUPFP-101964 <b>Facility Name:</b> DIAZ CHIROPRACTIC CLINIC <b>Facility City:</b> <b>Facility ZipCode:</b> <b>Facility Latitude:</b> <b>Facility Longitude:</b> <b>Facility Address:</b> 642 HOLLISTER ST, SAN DIEGO, 92154- <b>GIS Record ID:</b> <b>GIS Facility City:</b> <b>GIS Facility ZipCode:</b> <b>GIS Fac Latitude:</b> <b>GIS Fac Longitude:</b>						
<a href="#">5</a>	1 of 5	SW	0.15 / 783.86	41.29 / -6	ORTEGA'S MOBILE ELECTRIC & MEC 656 HOLLISTER ST, SAN DIEGO, 92154-4726 CA	SANDIEGO HAZ
<b>Record ID:</b> DEH2002-HUPFP-129521 <b>Facility Name:</b> ORTEGA'S MOBILE ELECTRIC & MEC <b>Facility City:</b> <b>Facility ZipCode:</b> <b>Facility Latitude:</b> <b>Facility Longitude:</b> <b>Facility Address:</b> 656 HOLLISTER ST, SAN DIEGO, 92154-4726 <b>GIS Record ID:</b> <b>GIS Facility City:</b> <b>GIS Facility ZipCode:</b> <b>GIS Fac Latitude:</b> <b>GIS Fac Longitude:</b>						
<a href="#">5</a>	2 of 5	SW	0.15 / 783.86	41.29 / -6	BATERIAS PAYAN 658 HOLLISTER ST, SAN DIEGO CA 92154 CA	SANDIEGO HAZ
<b>Record ID:</b> DEH2004-HUPFP-203638 <b>Facility Name:</b> BATERIAS PAYAN <b>Facility City:</b> <b>Facility ZipCode:</b> <b>Facility Latitude:</b> <b>Facility Longitude:</b> <b>Facility Address:</b> 658 HOLLISTER ST, SAN DIEGO CA 92154 <b>GIS Record ID:</b> <b>GIS Facility City:</b> <b>GIS Facility ZipCode:</b> <b>GIS Fac Latitude:</b> <b>GIS Fac Longitude:</b>						
<a href="#">5</a>	3 of 5	SW	0.15 / 783.86	41.29 / -6	PAYAN'S MOBILE 656 HOLLISTER ST, SAN DIEGO, CA 92154 SAN DIEGO CA 92154	SANDIEGO HAZ
<b>Record ID:</b> DEH2004-HUPFP-204588 <b>Facility Name:</b> <b>Facility City:</b> <b>Facility ZipCode:</b> <b>Facility Latitude:</b> <b>Facility Longitude:</b> <b>GIS Record ID:</b> DEH2004-HUPFP-204588 <b>GIS Facility City:</b> SAN DIEGO <b>GIS Facility ZipCode:</b> 92154 <b>GIS Fac Latitude:</b> 32.5846181133506 <b>GIS Fac Longitude:</b> -117.084155691626						

Map Key	Number of Records	Direction	Distance (mi/ft)	Elev/Diff (ft)	Site	DB
---------	-------------------	-----------	------------------	----------------	------	----

**Facility Address:**  
**GIS Facility Name:** PAYAN'S MOBILE  
**GIS Facility Address:** 656 HOLLISTER ST, SAN DIEGO, CA 92154

**HMD Permits REST Data**

<b>GIS Facility ID:</b>		<b>Status:</b>	
<b>GIS CERS ID:</b>	10394338	<b>ER Contact:</b>	619-279-7685
<b>GIS Record Type:</b>	LUEG-DEH/HMD/UPFP/Facility	<b>ER Con Work Ph:</b>	619-424-5829
<b>Per Type:</b>		<b>Census Tract:</b>	101.07
<b>Per Sub Type:</b>		<b>Parcel Zip:</b>	
<b>Per Cat:</b>		<b>Community:</b>	
<b>Record Status:</b>	Permit Suspended	<b>Jurisdiction:</b>	
<b>HW Tler:</b>	Not Applicable	<b>Basin No:</b>	910.20
<b>LRG QTY MW Gener:</b>	No	<b>BOS Dist:</b>	
<b>EPA ID No:</b>		<b>Tbpg Grid:</b>	1330 B 7
<b>RMP CAL ARP:</b>		<b>Insp Dist:</b>	HS015
<b>Tank Owner:</b>		<b>Feature ID:</b>	6280401100
<b>SIC Code:</b>		<b>X Coord:</b>	0
<b>NAICS Code:</b>		<b>Y Coord:</b>	0
<b>Disclose Qty Haz Mat:</b>		<b>Kiva Per Typ:</b>	HK18 204588
<b>Exp Date:</b>		<b>Agency Name:</b>	COSD
<b>Open Date:</b>		<b>Point X:</b>	6304711.86585
<b>Own/Operate USTs :</b>		<b>Point Y:</b>	1793519.23873
<b>UST Facility:</b>		<b>Lat GS84:</b>	0
<b>Total No USTs:</b>		<b>Lon GS84:</b>	0
<b>No of Tanks:</b>		<b>Loc Name:</b>	
<b>Own Oper APS:</b>	N	<b>Score:</b>	
<b>Tot APSA Cap:</b>		<b>Match Type:</b>	
<b>Capacity LR:</b>		<b>Side:</b>	
<b>Haz Waste G:</b>		<b>X Map Coord:</b>	
<b>Recycle100:</b>		<b>Y Map Coord:</b>	
<b>Onsite Haz Waste Tre:</b>		<b>User Fld:</b>	
<b>RCRA LRG Qty:</b>		<b>Addr Type:</b>	
<b>Haz Wst Coll Site:</b>		<b>ARC Address:</b>	
<b>Accept Offs:</b>		<b>ARC City:</b>	
<b>Universal Waste Han:</b>		<b>ARC Zipcode:</b>	
<b>Toxic Gas:</b>	No	<b>ARC State:</b>	
<b>Hazmat EHS:</b>		<b>ARC APN:</b>	
<b>Hazmat Rad:</b>		<b>Zip:</b>	
<b>Haz Waste Rad:</b>	No	<b>Farm Nursery:</b>	
<b>Haz Waste EHS:</b>	No	<b>Indian or Territory:</b>	
<b>Full Name:</b>	JESUS RAMON PAYAN	<b>County ID:</b>	
<b>Email Perm:</b>		<b>Bill Code 2:</b>	
<b>Phone Perm:</b>	619-424-5829	<b>Bill Code 3:</b>	
<b>Site Address:</b>		<b>Univ Waste Gen Type:</b>	
<b>Parcel No:</b>	628-040-11-00		
<b>Record Ali:</b>	Unified Program Facility Permit		
<b>Address:</b>			
<b>Business Type:</b>	One (1) Waste Item or One (1) Inventory		
<b>Bill Code:</b>			
<b>ER Con Name:</b>	JESUS R PAYAN		
<b>ER Con Title:</b>	OWNER		
<b>Water Purv:</b>			
<b>Fire Agency:</b>			
<b>Geo SRC:</b>	Mapped to record address		
<b>Match Addr:</b>			

<u>5</u>	4 of 5	SW	0.15 / 783.86	41.29 / -6	ORTEGA'S MOBILE ELECTRIC & MEC 656 HOLLISTER ST, SAN DIEGO CA 92154 CA	SANDIEGO HAZ
----------	--------	----	------------------	---------------	---	-----------------

<b>Record ID:</b>	DEH2003-HUPFP-202377	<b>GIS Record ID:</b>	
<b>Facility Name:</b>	ORTEGA'S MOBILE ELECTRIC & MEC	<b>GIS Facility City:</b>	
<b>Facility City:</b>		<b>GIS Facility ZipCode:</b>	

Map Key	Number of Records	Direction	Distance (mi/ft)	Elev/Diff (ft)	Site	DB
Facility ZipCode: Facility Latitude: Facility Longitude: Facility Address: GIS Facility Name: GIS Facility Address:		656 HOLLISTER ST, SAN DIEGO CA 92154  GIS Fac Latitude: GIS Fac Longitude:				

<a href="#">5</a>	5 of 5	SW	0.15 / 783.86	41.29 / -6	<b>BATERIAS PAYAN</b> 658 HOLLISTER ST, SAN DIEGO, CA 92154 SAN DIEGO CA 92154	SANDIEGO HAZ
-------------------	--------	----	---------------	------------	--	--------------

Record ID:	DEH2002-HUPFP-127958	GIS Record ID:	DEH2002-HUPFP-127958
Facility Name:		GIS Facility City:	SAN DIEGO
Facility City:		GIS Facility ZipCode:	92154
Facility ZipCode:		GIS Fac Latitude:	32.5845793555405
Facility Latitude:		GIS Fac Longitude:	-117.08415643519
Facility Longitude:			
Facility Address:			
GIS Facility Name:	BATERIAS PAYAN		
GIS Facility Address:	658 HOLLISTER ST, SAN DIEGO, CA 92154		

**HMD Permits REST Data**

GIS Facility ID:		Status:	
GIS CERS ID:	10394149	ER Contact:	619-889-0492
GIS Record Type:	LUEG-DEH/HMD/UPFP/Facility	ER Con Work Ph:	619-429-5067
Per Type:		Census Tract:	101.07
Per Sub Type:		Parcel Zip:	
Per Cat:		Community:	
Record Status:	Permit Suspended	Jurisdiction:	
HW Tler:		Basin No:	910.20
LRG QTY MW Gener:		BOS Dist:	
EPA ID No:		Tbpg Grid:	1330 B 7
RMP CAL ARP:		Insp Dist:	HS015
Tank Owner:		Feature ID:	6280401100
SIC Code:		X Coord:	0
NAICS Code:		Y Coord:	0
Disclose Qty Haz Mat:	Yes	Kiva Per Typ:	HK18 127958
Exp Date:		Agency Name:	COSD
Open Date:		Point X:	6304711.52398
Own/Operate USTs :		Point Y:	1793505.13902
UST Facility:		Lat GS84:	0
Total No USTs:		Lon GS84:	0
No of Tanks:		Loc Name:	
Own Oper APS:	N	Score:	
Tot APSA Cap:		Match Type:	
Capacity LR:		Side:	
Haz Waste G:		X Map Coord:	
Recycle100:		Y Map Coord:	
Onsite Haz Waste Tre:		User Fld:	
RCRA LRG Qty:		Addr Type:	
Haz Wst Coll Site:		ARC Address:	
Accept Offs:		ARC City:	
Universal Waste Han:		ARC Zipcode:	
Toxic Gas:		ARC State:	
Hazmat EHS:		ARC APN:	
Hazmat Rad:		Zip:	
Haz Waste Rad:		Farm Nursery:	
Haz Waste EHS:		Indian or Territory:	
Full Name:	RAMON PAYAN	County ID:	
Email Perm:		Bill Code 2:	
Phone Perm:	619-429-5067	Bill Code 3:	
Site Address:		Univ Waste Gen Type:	
Parcel No:	628-040-11-00		
Record Ali:	Unified Program Facility Permit		
Address:			

Map Key	Number of Records	Direction	Distance (mi/ft)	Elev/Diff (ft)	Site	DB
<b>Business Type:</b>		One (1) Waste Item or One (1) Inventory				
<b>Bill Code:</b>						
<b>ER Con Name:</b>		RAMON RAYAN				
<b>ER Con Title:</b>		OWNER				
<b>Water Purv:</b>						
<b>Fire Agency:</b>						
<b>Geo SRC:</b>		Mapped to record address				
<b>Match Addr:</b>						

<u>6</u>	1 of 1	SW	0.15 / 790.28	41.15 / -7	TORRES BATTERY SERVICE 660 HOLLISTER ST, SAN DIEGO, 92154-4726 CA	SANDIEGO HAZ
<b>Record ID:</b>		DEH2002-HUPFP-128465		<b>GIS Record ID:</b>		
<b>Facility Name:</b>		TORRES BATTERY SERVICE		<b>GIS Facility City:</b>		
<b>Facility City:</b>				<b>GIS Facility ZipCode:</b>		
<b>Facility ZipCode:</b>				<b>GIS Fac Latitude:</b>		
<b>Facility Latitude:</b>				<b>GIS Fac Longitude:</b>		
<b>Facility Longitude:</b>						
<b>Facility Address:</b>		660 HOLLISTER ST, SAN DIEGO, 92154-4726				
<b>GIS Facility Name:</b>						
<b>GIS Facility Address:</b>						

<u>7</u>	1 of 2	NNW	0.18 / 935.16	20.64 / -27	CA COMMERCIAL ASPHALT CORP 387HOLLISTER ST SAN DIEGO CA 92154	EMISSIONS
----------	--------	-----	------------------	----------------	--	-----------

2005 Criteria Data

<b>Facility ID:</b>	7274	<b>CERR Code:</b>	
<b>Facility SIC Code:</b>	2951	<b>TOGT:</b>	1.91
<b>CO:</b>	37	<b>ROGT:</b>	1.04
<b>Air Basin:</b>	SD	<b>COT:</b>	14.99
<b>District:</b>	SD	<b>NOXT:</b>	7.63
<b>COID:</b>	SD	<b>SOXT:</b>	.01
<b>DISN:</b>	SAN DIEGO COUNTY APCD	<b>PMT:</b>	6.012579816296996367287870285596148734
<b>CHAPIS:</b>	Y	<b>PM10T:</b>	45 5.23

2005 Toxic Data

<b>Facility ID:</b>	7274	<b>COID:</b>	SD
<b>Facility SIC Code:</b>	2951	<b>DISN:</b>	SAN DIEGO COUNTY APCD
<b>CO:</b>	37	<b>CHAPIS:</b>	Y
<b>Air Basin:</b>	SD	<b>CERR Code:</b>	
<b>District:</b>	SD		
<b>TS:</b>			
<b>Health Risk Asmt:</b>			
<b>Non-Cancer Chronic Haz Ind:</b>			
<b>Non-Cancer Acute Haz Ind:</b>			

<u>7</u>	2 of 2	NNW	0.18 / 935.16	20.64 / -27	CALIFORNIA COMMERCIAL ASPHALT LLC 387HOLLISTER ST SAN DIEGO CA 92154	EMISSIONS
----------	--------	-----	------------------	----------------	---	-----------

2007 Criteria Data

<b>Facility ID:</b>	7274	<b>CERR Code:</b>	
---------------------	------	-------------------	--

Map Key	Number of Records	Direction	Distance (mi/ft)	Elev/Diff (ft)	Site	DB
<b>Facility SIC Code:</b>	2951			<b>TOGT:</b>	5.46	
<b>CO:</b>	37			<b>ROGT:</b>	3.97	
<b>Air Basin:</b>	SD			<b>COT:</b>	4.72	
<b>District:</b>	SD			<b>NOXT:</b>	2.62	
<b>COID:</b>	SD			<b>SOXT:</b>	.01	
<b>DISN:</b>	SAN DIEGO COUNTY APCD			<b>PMT:</b>	8.86	
<b>CHAPIS:</b>				<b>PM10T:</b>	2.83	

**2007 Toxic Data**

<b>Facility ID:</b>	7274	<b>COID:</b>	SD
<b>Facility SIC Code:</b>	2951	<b>DISN:</b>	SAN DIEGO COUNTY APCD
<b>CO:</b>	37	<b>CHAPIS:</b>	
<b>Air Basin:</b>	SD	<b>CERR Code:</b>	
<b>District:</b>	SD		
<b>TS:</b>			
<b>Health Risk Asmt:</b>			
<b>Non-Cancer Chronic Haz Ind:</b>			
<b>Non-Cancer Acute Haz Ind:</b>			

**2008 Criteria Data**

<b>Facility ID:</b>	7274	<b>CERR Code:</b>	
<b>Facility SIC Code:</b>	2951	<b>TOGT:</b>	5.69347981677640996278270827369023761809
<b>CO:</b>	37	<b>ROGT:</b>	3.97
<b>Air Basin:</b>	SD	<b>COT:</b>	4.72
<b>District:</b>	SD	<b>NOXT:</b>	2.62
<b>COID:</b>	SD	<b>SOXT:</b>	.01
<b>DISN:</b>	SAN DIEGO COUNTY APCD	<b>PMT:</b>	8.86
<b>CHAPIS:</b>		<b>PM10T:</b>	4.239993

**2008 Toxic Data**

<b>Facility ID:</b>	7274	<b>COID:</b>	SD
<b>Facility SIC Code:</b>	2951	<b>DISN:</b>	SAN DIEGO COUNTY APCD
<b>CO:</b>	37	<b>CHAPIS:</b>	
<b>Air Basin:</b>	SD	<b>CERR Code:</b>	
<b>District:</b>	SD		
<b>TS:</b>			
<b>Health Risk Asmt:</b>			
<b>Non-Cancer Chronic Haz Ind:</b>			
<b>Non-Cancer Acute Haz Ind:</b>			

**2009 Criteria Data**

<b>Facility ID:</b>	7274	<b>CERR Code:</b>	
<b>Facility SIC Code:</b>	2951	<b>TOGT:</b>	5.47
<b>CO:</b>	37	<b>ROGT:</b>	3.99
<b>Air Basin:</b>	SD	<b>COT:</b>	4.73
<b>District:</b>	SD	<b>NOXT:</b>	2.62
<b>COID:</b>	SD	<b>SOXT:</b>	.02
<b>DISN:</b>	SAN DIEGO COUNTY APCD	<b>PMT:</b>	8.89
<b>CHAPIS:</b>		<b>PM10T:</b>	2.87

**2009 Toxic Data**

<b>Facility ID:</b>	7274	<b>COID:</b>	SD
<b>Facility SIC Code:</b>	2951	<b>DISN:</b>	SAN DIEGO COUNTY APCD
<b>CO:</b>	37	<b>CHAPIS:</b>	
<b>Air Basin:</b>	SD	<b>CERR Code:</b>	
<b>District:</b>	SD		
<b>TS:</b>			



Map Key	Number of Records	Direction	Distance (mi/ft)	Elev/Diff (ft)	Site	DB
---------	-------------------	-----------	------------------	----------------	------	----

Health Risk Asmt:  
 Non-Cancer Chronic Haz Ind:  
 Non-Cancer Acute Haz Ind:

**2010 Toxic Data**

Facility ID:	7274	COID:	SD
Facility SIC Code:	2951	DISN:	SAN DIEGO COUNTY APCD
CO:	37	CHAPIS:	
Air Basin:	SD	CERR Code:	
District:	SD		

TS:  
 Health Risk Asmt:  
 Non-Cancer Chronic Haz Ind:  
 Non-Cancer Acute Haz Ind:

**2011 Criteria Data**

Facility ID:	7274	CERR Code:	
Facility SIC Code:	2951	TOGT:	5.47
CO:	37	ROGT:	3.99
Air Basin:	SD	COT:	4.73
District:	SD	NOXT:	2.62
COID:	SD	SOXT:	.02
DISN:	SAN DIEGO COUNTY APCD	PMT:	8.89
CHAPIS:		PM10T:	2.87

**2011 Toxic Data**

Facility ID:	7274	COID:	SD
Facility SIC Code:	2951	DISN:	SAN DIEGO COUNTY APCD
CO:	37	CHAPIS:	
Air Basin:	SD	CERR Code:	
District:	SD		

TS:  
 Health Risk Asmt:  
 Non-Cancer Chronic Haz Ind:  
 Non-Cancer Acute Haz Ind:

**2012 Criteria Data**

Facility ID:	7274	CERR Code:	
Facility SIC Code:	2951	TOGT:	5.47
CO:	37	ROGT:	3.99
Air Basin:	SD	COT:	4.73
District:	SD	NOXT:	2.62
COID:	SD	SOXT:	.02
DISN:	SAN DIEGO COUNTY APCD	PMT:	8.89
CHAPIS:		PM10T:	2.87

**2012 Toxic Data**

Facility ID:	7274	COID:	SD
Facility SIC Code:	2951	DISN:	SAN DIEGO COUNTY APCD
CO:	37	CHAPIS:	
Air Basin:	SD	CERR Code:	
District:	SD		

TS:  
 Health Risk Asmt:  
 Non-Cancer Chronic Haz Ind:  
 Non-Cancer Acute Haz Ind:

Map Key	Number of Records	Direction	Distance (mi/ft)	Elev/Diff (ft)	Site	DB
<a href="#">8</a>	1 of 1	SW	0.18 / 939.33	41.85 / -6	WOMANCARE SOUTH CLINIC 688 HOLLISTER ST #B, SAN DIEGO, 92154-CA	SANDIEGO HAZ
<b>Record ID:</b>		DEH2002-HUPFP-151959		<b>GIS Record ID:</b>		
<b>Facility Name:</b>		WOMANCARE SOUTH CLINIC		<b>GIS Facility City:</b>		
<b>Facility City:</b>				<b>GIS Facility ZipCode:</b>		
<b>Facility ZipCode:</b>				<b>GIS Fac Latitude:</b>		
<b>Facility Latitude:</b>				<b>GIS Fac Longitude:</b>		
<b>Facility Longitude:</b>						
<b>Facility Address:</b>		688 HOLLISTER ST #B, SAN DIEGO, 92154-				
<b>GIS Facility Name:</b>						
<b>GIS Facility Address:</b>						
<a href="#">9</a>	1 of 12	NNW	0.19 / 993.67	18.67 / -29	OTAY PLANT 389 HOLLISTER ST. SAN DIEGO CA 92154	HHSS
<b>County:</b>		San Diego				
<b>Pdf File Url:</b>		<a href="http://geotracker.waterboards.ca.gov/ustpdfs/pdf/0002b405.pdf">http://geotracker.waterboards.ca.gov/ustpdfs/pdf/0002b405.pdf</a>				
<a href="#">9</a>	2 of 12	NNW	0.19 / 993.67	18.67 / -29	HANSON SPANCRETE PACIFIC, INC. 389 HOLLISTER ST #A, SAN DIEGO, 92154-CA	SANDIEGO HAZ
<b>Record ID:</b>		DEH2002-HUPFP-128552		<b>GIS Record ID:</b>		
<b>Facility Name:</b>		HANSON SPANCRETE PACIFIC, INC.		<b>GIS Facility City:</b>		
<b>Facility City:</b>				<b>GIS Facility ZipCode:</b>		
<b>Facility ZipCode:</b>				<b>GIS Fac Latitude:</b>		
<b>Facility Latitude:</b>				<b>GIS Fac Longitude:</b>		
<b>Facility Longitude:</b>						
<b>Facility Address:</b>		389 HOLLISTER ST #A, SAN DIEGO, 92154-				
<b>GIS Facility Name:</b>						
<b>GIS Facility Address:</b>						
<a href="#">9</a>	3 of 12	NNW	0.19 / 993.67	18.67 / -29	HANSON AGGREGATES 389 HOLLISTER ST #B, SAN DIEGO, 92154-4722 CA	SANDIEGO HAZ
<b>Record ID:</b>		DEH2002-HUPFP-121341		<b>GIS Record ID:</b>		
<b>Facility Name:</b>		HANSON AGGREGATES		<b>GIS Facility City:</b>		
<b>Facility City:</b>				<b>GIS Facility ZipCode:</b>		
<b>Facility ZipCode:</b>				<b>GIS Fac Latitude:</b>		
<b>Facility Latitude:</b>				<b>GIS Fac Longitude:</b>		
<b>Facility Longitude:</b>						
<b>Facility Address:</b>		389 HOLLISTER ST #B, SAN DIEGO, 92154-4722				
<b>GIS Facility Name:</b>						
<b>GIS Facility Address:</b>						
<a href="#">9</a>	4 of 12	NNW	0.19 / 993.67	18.67 / -29	OTAY PLANT 389 HOLLISTER ST. SAN DIEGO CA	HIST TANK
<b>Owner Name:</b>		H.G. FENTON MATERIAL CO.		<b>No of Containers:</b>		2
<b>Owner Street:</b>		702 W. WASHINGTON ST.		<b>County:</b>		SAN DIEGO
<b>Owner City:</b>		SAN DIEGO		<b>Facility State:</b>		CA
<b>Owner State:</b>		CA		<b>Facility Zip:</b>		92154
<b>Owner Zip:</b>		92103				

Map Key	Number of Records	Direction	Distance (mi/ft)	Elev/Diff (ft)	Site	DB
<a href="#">9</a>	5 of 12	NNW	0.19 / 993.67	18.67 / -29	HANSON AGGREGATES 389 HOLLISTER ST, SAN DIEGO, CA 92154 SAN DIEGO CA	SAN DIEGO LOP

<b>SWRCB Global ID:</b>	T0607302585	<b>Parcel No:</b>	628-051-03-00
<b>Record ID:</b>	DEH1999-LSAM-H21341-002	<b>Census Tract:</b>	101.07
<b>Record Status:</b>	Completed	<b>Zip Code 2:</b>	92154
<b>Opened Date:</b>	1/1/1999	<b>Community:</b>	San Diego
<b>Case Type:</b>	LOP - Local Oversight Program	<b>Jurisdiction:</b>	SAN DIEGO
<b>Historical Name:</b>	HG FENTON	<b>Watershed Basin No:</b>	910.2
<b>Lead Agency:</b>	DEH/SAM	<b>Latitude GS 84:</b>	32.5897943
<b>Lead Agency Date:</b>	1/27/1999	<b>Longitude GS 84:</b>	-117.0793442
<b>Funding:</b>	F - LOP Federal Fund	<b>X Map Coord:</b>	6306174.532
<b>Fire Agency:</b>	SAN DIEGO	<b>Y Map Coord:</b>	1795464.720
<b>Water Purveyor:</b>	SAN DIEGO		
<b>File Case Type:</b>	CLOSED OR TRANSFERRED LOP CASES		

<a href="#">9</a>	6 of 12	NNW	0.19 / 993.67	18.67 / -29	HANSON AGGREGATES 389 HOLLISTER ST, SAN DIEGO, CA 92154 SAN DIEGO CA	SAN DIEGO LOP
-------------------	---------	-----	---------------	-------------	---	---------------

<b>SWRCB Global ID:</b>	T0607300853	<b>Parcel No:</b>	628-051-03-00
<b>Record ID:</b>	DEH1991-LSAM-H21341-001	<b>Census Tract:</b>	101.07
<b>Record Status:</b>	Completed	<b>Zip Code 2:</b>	92154
<b>Opened Date:</b>	10/10/1991	<b>Community:</b>	San Diego
<b>Case Type:</b>	LOP - Local Oversight Program	<b>Jurisdiction:</b>	SAN DIEGO
<b>Historical Name:</b>	H.G. FENTON COMPANY	<b>Watershed Basin No:</b>	910.2
<b>Lead Agency:</b>	DEH/SAM	<b>Latitude GS 84:</b>	32.5897943
<b>Lead Agency Date:</b>	11/12/1991	<b>Longitude GS 84:</b>	-117.0793442
<b>Funding:</b>	F - LOP Federal Fund	<b>X Map Coord:</b>	6306174.532
<b>Fire Agency:</b>	SAN DIEGO	<b>Y Map Coord:</b>	1795464.720
<b>Water Purveyor:</b>	SAN DIEGO		
<b>File Case Type:</b>	CLOSED OR TRANSFERRED LOP CASES		

<a href="#">9</a>	7 of 12	NNW	0.19 / 993.67	18.67 / -29	HANSON AGGREGATES PSW HOLLISTER 389 HOLLISTER ST SAN DIEGO CA 92154-0000	RCRA NON GEN
-------------------	---------	-----	---------------	-------------	---	-----------------

<b>EPA Handler ID:</b>	CAL000173371
<b>Gen Status Universe:</b>	No Report
<b>Contact Name:</b>	AARON LUND
<b>Contact Address:</b>	P.O. BOX 639069 , , SAN DIEGO , CA, 92163-9069 ,
<b>Contact Phone No and Ext:</b>	858-715-5667
<b>Contact Email:</b>	AARON.LUND@LEHIGHHANSON.COM
<b>Contact Country:</b>	
<b>County Name:</b>	SAN DIEGO
<b>EPA Region:</b>	09
<b>Land Type:</b>	
<b>Receive Date:</b>	20000614

#### Violation/Evaluation Summary

**Note:** NO RECORDS: As of August 2019, there are no Compliance Monitoring and Enforcement (violation) records associated with this facility (EPA ID).

#### Handler Summary

<b>Importer Activity:</b>	No
<b>Mixed Waste Generator:</b>	No
<b>Transporter Activity:</b>	Yes

Map Key	Number of Records	Direction	Distance (mi/ft)	Elev/Diff (ft)	Site	DB
<b>Transfer Facility:</b>		No				
<b>Onsite Burner Exemption:</b>		No				
<b>Furnace Exemption:</b>		No				
<b>Underground Injection Activity:</b>		No				
<b>Commercial TSD:</b>		No				
<b>Used Oil Transporter:</b>		No				
<b>Used Oil Transfer Facility:</b>		No				
<b>Used Oil Processor:</b>		No				
<b>Used Oil Refiner:</b>		No				
<b>Used Oil Burner:</b>		No				
<b>Used Oil Market Burner:</b>		No				
<b>Used Oil Spec Marketer:</b>		No				

**Hazardous Waste Handler Details**

**Sequence No:** 1  
**Receive Date:** 20000614  
**Handler Name:** HANSON AGGREGATES PSW HOLLISTER  
**Generator Status Universe:** No Report  
**Source Type:** Implementer

**Owner/Operator Details**

<b>Owner/Operator Ind:</b> Current Operator	<b>Street No:</b>
<b>Type:</b> Other	<b>Street 1:</b> P.O. BOX 639069
<b>Name:</b> AARON LUND	<b>Street 2:</b>
<b>Date Became Current:</b>	<b>City:</b> SAN DIEGO
<b>Date Ended Current:</b>	<b>State:</b> CA
<b>Phone:</b> 858-715-5667	<b>Country:</b>
<b>Source Type:</b> Implementer	<b>Zip Code:</b> 92163-9069

<b>Owner/Operator Ind:</b> Current Owner	<b>Street No:</b>
<b>Type:</b> Other	<b>Street 1:</b> PO BOX 639069
<b>Name:</b> HANSON AGGREGATES PSW	<b>Street 2:</b>
<b>Date Became Current:</b>	<b>City:</b> SAN DIEGO
<b>Date Ended Current:</b>	<b>State:</b> CA
<b>Phone:</b> 858-715-5667	<b>Country:</b>
<b>Source Type:</b> Implementer	<b>Zip Code:</b> 92163-9069

<u>9</u>	8 of 12	<b>NNW</b>	<b>0.19 / 993.67</b>	<b>18.67 / -29</b>	<b>HANSON SPANCRETE PACIFIC INC 389 HOLLISTER ST SAN DIEGO CA 92154</b>	<b>RCRA SQG</b>
----------	---------	------------	--------------------------	------------------------	---	-----------------

**EPA Handler ID:** CAR000170191  
**Gen Status Universe:** Small Quantity Generator  
**Contact Name:** KEN JARMAN  
**Contact Address:** 389 HOLLISTER ST , , SAN DIEGO , CA, 92154 , US  
**Contact Phone No and Ext:** 619-423-9030  
**Contact Email:**  
**Contact Country:** US  
**County Name:** SAN DIEGO  
**EPA Region:** 09  
**Land Type:** Private  
**Receive Date:** 20060111

**Violation/Evaluation Summary**

**Note:** NO RECORDS: As of August 2019, there are no Compliance Monitoring and Enforcement (violation) records associated with this facility (EPA ID).

**Handler Summary**

Map Key	Number of Records	Direction	Distance (mi/ft)	Elev/Diff (ft)	Site	DB
<b>Importer Activity:</b>		No				
<b>Mixed Waste Generator:</b>		No				
<b>Transporter Activity:</b>		No				
<b>Transfer Facility:</b>		No				
<b>Onsite Burner Exemption:</b>		No				
<b>Furnace Exemption:</b>		No				
<b>Underground Injection Activity:</b>		No				
<b>Commercial TSD:</b>		No				
<b>Used Oil Transporter:</b>		No				
<b>Used Oil Transfer Facility:</b>		No				
<b>Used Oil Processor:</b>		No				
<b>Used Oil Refiner:</b>		No				
<b>Used Oil Burner:</b>		No				
<b>Used Oil Market Burner:</b>		No				
<b>Used Oil Spec Marketer:</b>		No				

**Hazardous Waste Handler Details**

**Sequence No:** 1  
**Receive Date:** 20060111  
**Handler Name:** HANSON SPANCRETE PACIFIC INC  
**Generator Status Universe:** Small Quantity Generator  
**Source Type:** Notification

**Waste Code Details**

**Hazardous Waste Code:** D018  
**Waste Code Description:** BENZENE

**Hazardous Waste Code:** D039  
**Waste Code Description:** TETRACHLOROETHYLENE

**Hazardous Waste Code:** D040  
**Waste Code Description:** TRICHLOROETHYLENE

**Owner/Operator Details**

<b>Owner/Operator Ind:</b> Current Operator	<b>Street No:</b>
<b>Type:</b> Private	<b>Street 1:</b>
<b>Name:</b> HANSON STRUCTURAL PRECAST	<b>Street 2:</b>
<b>Date Became Current:</b> 19991101	<b>City:</b>
<b>Date Ended Current:</b>	<b>State:</b>
<b>Phone:</b>	<b>Country:</b> US
<b>Source Type:</b> Notification	<b>Zip Code:</b>

<b>Owner/Operator Ind:</b> Current Owner	<b>Street No:</b>
<b>Type:</b> Private	<b>Street 1:</b> 1350 CAMPUS PKWY
<b>Name:</b> HANSON BUILDING MATERIALS AMERICA	<b>Street 2:</b>
<b>Date Became Current:</b> 19991101	<b>City:</b> NEPTUNE
<b>Date Ended Current:</b>	<b>State:</b> NJ
<b>Phone:</b>	<b>Country:</b> US
<b>Source Type:</b> Notification	<b>Zip Code:</b> 07753

<b>9</b>	<b>9 of 12</b>	<b>NNW</b>	<b>0.19 / 993.67</b>	<b>18.67 / -29</b>	<b>HANSON AGGREGATES 389 HOLLISTER ST San Diego CA</b>	<b>SANDIEGO SAM</b>
<b>Record ID:</b>	DEH1991-LSAM-H21341-001	<b>Primary Parcel:</b>	YES			
<b>REST Record ID:</b>	DEH1991-LSAM-H21341-001	<b>Primary Address:</b>	YES			
<b>ID:</b>	2461	<b>Address Type:</b>	ALIAS			
<b>Object ID:</b>	2459	<b>Street String:</b>	389 HOLLISTER ST			
<b>SWRCB Global ID:</b>	T0607300853	<b>Community:</b>	San Diego			
<b>Feature ID:</b>	6280510300	<b>Zip Code:</b>	92154			
<b>Parcel No:</b>	628-051-03-00	<b>Zip Community:</b>	92154			
<b>Case No:</b>	H21341-001	<b>Jurisdiction:</b>	SAN DIEGO			

Map Key	Number of Records	Direction	Distance (mi/ft)	Elev/Diff (ft)	Site	DB
<b>H No:</b>	H21341				<b>Census Tract:</b> 101.07	
<b>KIVA per Tp per No:</b>	6SAM H21341				<b>GT Global ID:</b> T0607300853	
<b>Status:</b>	Completed				<b>GT RB Case No:</b> 9UT2084	
<b>Historical Name:</b>	H.G. FENTON COMPANY				<b>GT Status:</b> Completed - Case Closed	
<b>Record Name:</b>	HANSON AGGREGATES				<b>GT Status Date:</b> 12/30/1996,8:00PM	
<b>Project Name:</b>	HANSON AGGREGATES				<b>GT Case Type:</b> LUST Cleanup Site	
<b>Record Status:</b>	Completed				<b>GT Lead Agency:</b> SAN DIEGO COUNTY LOP	
<b>Record Type:</b>	SAM Investigation				<b>GT CUF Case:</b> NO	
<b>Record Alias:</b>	SAM Investigation				<b>GT County:</b> San Diego	
<b>Date:</b>	10/10/1991				<b>GT Longitude:</b> -117.07811069	
<b>DEH Permit Owner:</b>					<b>GT Latitude:</b> 32.58998757	
<b>Fire Agency:</b>	SAN DIEGO				<b>Agency Name:</b> COSD	
<b>Point X:</b>	6305049.20015				<b>Lead Agency:</b> DEH/SAM	
<b>Point Y:</b>	1795416.33993				<b>Lead Agcy Date:</b> 11/11/1991,8:00PM	
<b>Longitude GS84:</b>	-117.0793442				<b>Opened Date:</b> 10/9/1991,8:00PM	
<b>Latitude GS84:</b>	32.5897943				<b>ThomasBros Map Gd:</b> 1330 B 6	
<b>Watershed Basin:</b>	910.2				<b>Funding:</b> F - LOP Federal Fund	
<b>Water Purveyor:</b>	SAN DIEGO				<b>BOS District:</b> 1	
<b>Address:</b>	389 HOLLISTER ST, SAN DIEGO CA 92154					
<b>Case Type:</b>	LOP - Local Oversight Program					
<b>Geo SRC:</b>	Mapped to XY from previous SAM Layer					
<b>REST Record Type:</b>	LUEG-DEH/LWQD/SAM Investigation/NA					
<b>Source File:</b>	Citizen Access DEH Site Assessment and Mitigation Investigation Sites; San Diego Site Assessment and Mitigation Investigation Sites					

9      10 of 12      **NNW**      0.19 / 993.67      18.67 / -29      **HANSON AGGREGATES**  
**389 HOLLISTER ST**  
**San Diego CA**      **SANDIEGO SAM**

<b>Record ID:</b>	DEH1999-LSAM-H21341-002	<b>Primary Parcel:</b>	YES
<b>REST Record ID:</b>	DEH1999-LSAM-H21341-002	<b>Primary Address:</b>	YES
<b>ID:</b>	4823	<b>Address Type:</b>	ALIAS
<b>Object ID:</b>	4819	<b>Street String:</b>	389 HOLLISTER ST
<b>SWRCB Global ID:</b>	T0607302585	<b>Community:</b>	San Diego
<b>Feature ID:</b>	6280510300	<b>Zip Code:</b>	92154
<b>Parcel No:</b>	628-051-03-00	<b>Zip Community:</b>	92154
<b>Case No:</b>	H21341-002	<b>Jurisdiction:</b>	SAN DIEGO
<b>H No:</b>	H21341	<b>Census Tract:</b>	101.07
<b>KIVA per Tp per No:</b>	6SAM H21341	<b>GT Global ID:</b>	T0607302585
<b>Status:</b>	Completed	<b>GT RB Case No:</b>	9UT3822
<b>Historical Name:</b>	HG FENTON	<b>GT Status:</b>	Completed - Case Closed
<b>Record Name:</b>	HANSON AGGREGATES	<b>GT Status Date:</b>	7/14/2002,8:00PM
<b>Project Name:</b>	HANSON AGGREGATES	<b>GT Case Type:</b>	LUST Cleanup Site
<b>Record Status:</b>	Completed	<b>GT Lead Agency:</b>	SAN DIEGO COUNTY LOP
<b>Record Type:</b>	SAM Investigation	<b>GT CUF Case:</b>	YES
<b>Record Alias:</b>	SAM Investigation	<b>GT County:</b>	San Diego
<b>Date:</b>	01/01/1999	<b>GT Longitude:</b>	-117.07880766
<b>DEH Permit Owner:</b>		<b>GT Latitude:</b>	32.58984478
<b>Fire Agency:</b>	SAN DIEGO	<b>Agency Name:</b>	COSD
<b>Point X:</b>	6305049.20015	<b>Lead Agency:</b>	DEH/SAM
<b>Point Y:</b>	1795416.33993	<b>Lead Agcy Date:</b>	1/26/1999,8:00PM
<b>Longitude GS84:</b>	-117.0793442	<b>Opened Date:</b>	12/31/1998,8:00PM
<b>Latitude GS84:</b>	32.5897943	<b>ThomasBros Map Gd:</b>	1330 B 6
<b>Watershed Basin:</b>	910.2	<b>Funding:</b>	F - LOP Federal Fund
<b>Water Purveyor:</b>	SAN DIEGO	<b>BOS District:</b>	1
<b>Address:</b>	389 HOLLISTER ST, SAN DIEGO CA 92154		
<b>Case Type:</b>	LOP - Local Oversight Program		
<b>Geo SRC:</b>	Mapped to XY from previous SAM Layer		
<b>REST Record Type:</b>	LUEG-DEH/LWQD/SAM Investigation/NA		
<b>Source File:</b>	Citizen Access DEH Site Assessment and Mitigation Investigation Sites; San Diego Site Assessment and Mitigation Investigation Sites		

9      11 of 12      **NNW**      0.19 / 993.67      18.67 / -29      **GARDNER ACQUISITION**  
**389 HOLLISTER ST**  
**San Diego CA**      **SANDIEGO SAM**

Map Key	Number of Records	Direction	Distance (mi/ft)	Elev/Diff (ft)	Site	DB
<b>Record ID:</b>	DEH2005-LSAM-TS-2005-04				<b>Primary Parcel:</b> YES	
<b>REST Record ID:</b>	DEH2005-LSAM-TS-2005-04				<b>Primary Address:</b> YES	
<b>ID:</b>	5719				<b>Address Type:</b> MASTER	
<b>Object ID:</b>	5715				<b>Street String:</b> 389 HOLLISTER ST	
<b>SWRCB Global ID:</b>					<b>Community:</b> San Diego	
<b>Feature ID:</b>	6280502400				<b>Zip Code:</b> 92154	
<b>Parcel No:</b>	628-050-24-00				<b>Zip Community:</b> 92154	
<b>Case No:</b>					<b>Jurisdiction:</b> SAN DIEGO	
<b>H No:</b>	TS-2005-04				<b>Census Tract:</b> 101.07	
<b>KIVA per Tp per No:</b>	6SAM TS-2005-04				<b>GT Global ID:</b>	
<b>Status:</b>	Completed				<b>GT RB Case No:</b>	
<b>Historical Name:</b>	GARDNER ACQUISITION				<b>GT Status:</b>	
<b>Record Name:</b>	GARDNER ACQUISITION				<b>GT Status Date:</b>	
<b>Project Name:</b>	GARDNER ACQUISITION				<b>GT Case Type:</b>	
<b>Record Status:</b>	Completed				<b>GT Lead Agency:</b>	
<b>Record Type:</b>	SAM Investigation				<b>GT CUF Case:</b>	
<b>Record Alias:</b>	SAM Investigation				<b>GT County:</b>	
<b>Date:</b>	05/13/2005				<b>GT Longitude:</b> 0	
<b>DEH Permit Owner:</b>					<b>GT Latitude:</b> 0	
<b>Fire Agency:</b>	SAN DIEGO				<b>Agency Name:</b> COSD	
<b>Point X:</b>	6305483.70289				<b>Lead Agency:</b> DEH/SAM	
<b>Point Y:</b>	1794502.80402				<b>Lead Agcy Date:</b> 5/12/2005,8:00PM	
<b>Longitude GS84:</b>	-117.0816756				<b>Opened Date:</b> 5/12/2005,8:00PM	
<b>Latitude GS84:</b>	32.5873382				<b>ThomasBros Map Gd:</b> 1330 B 6	
<b>Watershed Basin:</b>	910.2				<b>Funding:</b> C - County Site	
<b>Water Purveyor:</b>	SAN DIEGO				<b>BOS District:</b> 1	
<b>Address:</b>	389 HOLLISTER ST, SAN DIEGO CA 92154					
<b>Case Type:</b>	TSP - Transaction Screening Program					
<b>Geo SRC:</b>	Mapped to parcel centroid using AA XY					
<b>REST Record Type:</b>	LUEG-DEH/LWQD/SAM Investigation/NA					
<b>Source File:</b>	Citizen Access DEH Site Assessment and Mitigation Investigation Sites; San Diego Site Assessment and Mitigation Investigation Sites					

<u>9</u>	12 of 12	NNW	0.19 / 993.67	18.67 / -29	Terra Bella Nursery, Inc (389 Hollister) 389 Hollister St. San Diego CA	SWF/LF
----------	----------	-----	------------------	----------------	---	--------

<b>SWIS No:</b>	37-AB-0028	<b>Last Updated on:</b>	5/1/2017
<b>Permit Status:</b>	Notification	<b>Permit Date:</b>	1/31/2018
<b>Operator Phone:</b>	8586942731	<b>County:</b>	San Diego
<b>Operator Addr 1:</b>		<b>Latitude:</b>	32.58825
<b>Operator Addr 2:</b>	302 Hollister St.	<b>Longitude:</b>	-117.08226
<b>Operator City:</b>	San Diego	<b>GIS Source:</b>	Map
<b>Operator State:</b>	CA	<b>Latitude (GIS):</b>	32.588250000000002
<b>Operator Zip:</b>	92154	<b>Longitude (GIS):</b>	-117.082260000000001
<b>Operator:</b>	Terra Bella Nursery (CV2)		
<b>Land Use Name:</b>			
<b>File Description:</b>	SWIS Data File - Includes basic information on each facility in the database; SWIS GIS Data File is designed for inclusion into GIS software as a data table - Includes basic information on each facility in the database		

#### Owner Information

<b>Owner:</b>	County of San Diego
<b>Owner Phone:</b>	8586942731
<b>Owner Address1:</b>	Real Estate Services Division
<b>Owner Address2:</b>	5560 Overland Ave., 4th Floor, Suite 410
<b>Owner City:</b>	San Diego
<b>Owner State:</b>	CA
<b>Owner Zip:</b>	92123
<b>Last Updated on:</b>	5/1/2017 8:07:19 AM

#### Owner Information (GIS)



Map Key	Number of Records	Direction	Distance (mi/ft)	Elev/Diff (ft)	Site	DB
<b>Site ID:</b>		11514				
<b>Unit ID:</b>		12160				
<b>Owner:</b>		County of San Diego				
<b>Enfor Agent:</b>		City of San Diego				
<b>County ID:</b>		37				
<b>Zip:</b>		92154				
<b>Site ID:</b>		11514				
<b>Unit ID:</b>		12161				
<b>Owner:</b>		County of San Diego				
<b>Enfor Agent:</b>		City of San Diego				
<b>County ID:</b>		37				
<b>Zip:</b>		92154				
<b><u>Unit Information</u></b>						
<b>Unit No:</b>	02			<b>Throughput:</b>	199	
<b>WDR No:</b>				<b>Throughput Units:</b>	Tons/day	
<b>Regulatory Status:</b>	Notification			<b>Capacity:</b>	72635	
<b>Operational Status:</b>	Active			<b>Capacity Units:</b>	Tons/year	
<b>Inspect Frequency:</b>	Quarterly			<b>Acreage:</b>	4	
<b>Category:</b>	Composting			<b>Disposal Acreage:</b>		
<b>Closure Date:</b>				<b>Remaining Capacity:</b>		
<b>Closure Type:</b>				<b>Last Updated on:</b>	2/7/2018	
<b>Activity:</b>	Composting Operation (Green Waste)					
<b>Program Type:</b>						
<b>Accepted Waste:</b>	Green Materials					
<b><u>Unit Information</u></b>						
<b>Unit No:</b>	01			<b>Throughput:</b>	199	
<b>WDR No:</b>				<b>Throughput Units:</b>	Tons/day	
<b>Regulatory Status:</b>	Notification			<b>Capacity:</b>	72365	
<b>Operational Status:</b>	Closed			<b>Capacity Units:</b>	Tons/year	
<b>Inspect Frequency:</b>	None			<b>Acreage:</b>	4	
<b>Category:</b>	Transfer/Processing			<b>Disposal Acreage:</b>		
<b>Closure Date:</b>				<b>Remaining Capacity:</b>		
<b>Closure Type:</b>				<b>Last Updated on:</b>	2/7/2018	
<b>Activity:</b>	Small Vol CD Wood Debris ChipGrind Op					
<b>Program Type:</b>						
<b>Accepted Waste:</b>	Green Materials, Wood waste					
<b>10</b>	<b>1 of 1</b>	<b>NE</b>	<b>0.19 / 1,021.42</b>	<b>28.31 / -19</b>	<b>HANSON AGGREGATES 389 HOLLISTER ST SAN DIEGO CA 921544722</b>	<b>LUST</b>
<b>Global ID:</b>	T0607302585			<b>County:</b>	SAN DIEGO	
<b>Status:</b>	COMPLETED - CASE CLOSED			<b>Latitude:</b>	32.5898447762647	
<b>Status Date:</b>	2002-07-15 00:00:00			<b>Longitude:</b>	-117.078807660818	
<b>Case Type:</b>	LUST CLEANUP SITE					
<b>Date Source:</b>	LUST Cleanup Sites from GeoTracker Search; LUST Cleanup Sites from GeoTracker Cleanup Sites Data Download					
<b><u>LUST Cleanup Sites from GeoTracker Cleanup Sites Data Download - Facilities Detail</u></b>						
<b>RB Case No:</b>	9UT3822			<b>Potential COC:</b>	Diesel	
<b>Local Case No:</b>	H21341-002			<b>How Discovered:</b>		
<b>Begin Date:</b>	1999-01-01 00:00:00			<b>Stop Method:</b>		
<b>Lead Agency:</b>	SAN DIEGO COUNTY LOP			<b>Stop Description:</b>		
<b>Local Agency:</b>	SAN DIEGO COUNTY LOP			<b>Case Worker:</b>	EM	
<b>CUF Case:</b>	YES			<b>File Location:</b>	Local Agency	
<b>Potential Media of Concern:</b>	Aquifer used for drinking water supply					
<b>How Discovered Description:</b>						
<b>Calwater Watershed Name:</b>	Otay - Otay Valley (910.20)					
<b>DWR GW Subbasin Name:</b>	Coastal Plain Of San Diego (9-033)					



Map Key	Number of Records	Direction	Distance (mi/ft)	Elev/Diff (ft)	Site	DB
---------	-------------------	-----------	------------------	----------------	------	----

**Disadvantaged Community:  
Site History:**

**Regulatory Activity**

**Action Type:** ENFORCEMENT  
**Date :** 2002-07-15 00:00:00  
**Action:** Closure/No Further Action Letter

**Action Type:** Other  
**Date :** 1999-01-05 00:00:00  
**Action:** Leak Discovery

**Action Type:** Other  
**Date :** 1999-01-05 00:00:00  
**Action:** Leak Began

**Action Type:** Other  
**Date :** 1999-01-05 00:00:00  
**Action:** Leak Stopped

**Action Type:** Other  
**Date :** 1999-01-01 00:00:00  
**Action:** Leak Reported

**Regulatory Contacts**

<b>Contact Type:</b>	Local Agency Caseworker	<b>Address:</b>	P.O. Box 129261
<b>Contact Name:</b>	EWAN MOFFAT	<b>Email:</b>	ewan.moffat@sdcounty.ca.gov
<b>City:</b>	San Diego	<b>Phone No:</b>	
<b>Organization Name:</b>	SAN DIEGO COUNTY LOP		

**Status History**

**Status:** Completed - Case Closed  
**Status Date:** 2002-07-15 00:00:00

**Status:** Open - Case Begin Date  
**Status Date:** 1999-01-01 00:00:00

**LUST Sites from GeoTracker Search - Regulatory Profile(as of Oct 31, 2019)**

<b>Site Facility Name:</b>	HANSON AGGREGATES	<b>Potential COC:</b>	DIESEL
<b>Site Facility Type:</b>	LUST CLEANUP SITE	<b>Facility Type:</b>	
<b>Cleanup Status:</b>	COMPLETED - CASE CLOSED	<b>Composting Method:</b>	
<b>Project Status:</b>		<b>Address:</b>	389 HOLLISTER ST
<b>WDR Place Type:</b>		<b>City:</b>	SAN DIEGO
<b>WDR File:</b>		<b>Zip:</b>	921544722
<b>WDR Order:</b>		<b>County:</b>	SAN DIEGO
<b>CUF Priority Assig:</b>	C	<b>CUF Claim:</b>	3402
<b>CUF Amount Paid:</b>	\$48,801		
<b>File Location:</b>	LOCAL AGENCY		
<b>Designated Beneficial Use:</b>	MUN, AGR, IND		
<b>Project Oversight Agencies:</b>			
<b>Report Link:</b>	<a href="https://geotracker.waterboards.ca.gov/profile_report?global_id=T0607302585">https://geotracker.waterboards.ca.gov/profile_report?global_id=T0607302585</a>		
<b>Cleanup Status Detail:</b>	COMPLETED - CASE CLOSED AS OF 7/15/2002		
<b>Cleanup History Link:</b>	<a href="https://geotracker.waterboards.ca.gov/profile_report_include?global_id=T0607302585&amp;tabname=regulatoryhistory">https://geotracker.waterboards.ca.gov/profile_report_include?global_id=T0607302585&amp;tabname=regulatoryhistory</a>		
<b>Potential Media of Concern:</b>	AQUIFER USED FOR DRINKING WATER SUPPLY		
<b>User Defined Beneficial Use:</b>			
<b>DWR GW Sub Basin:</b>	Coastal Plain Of San Diego (9-033)		
<b>Calwater Watershed Name:</b>	Otay - Otay Valley (910.20)		
<b>Post Closure Site Management:</b>			
<b>Future Land Use:</b>			

Map Key	Number of Records	Direction	Distance (mi/ft)	Elev/Diff (ft)	Site	DB
---------	-------------------	-----------	------------------	----------------	------	----

**Cleanup Oversight Agencies:** SAN DIEGO COUNTY LOP (LEAD) - CASE #: H21341-002  
CASEWORKER: EWAN MOFFAT  
SAN DIEGO RWQCB (REGION 9) - CASE #: 9UT3822

**Gndwater Monitoring Freque:**  
**Site History:**

No site history available

**LUST Sites from GeoTracker Search - Cleanup Status History(as of Oct 31, 2019)**

**Status:** Completed - Case Closed  
**Date :** 7/15/2002

**Status:** Open - Case Begin Date  
**Date :** 1/1/1999

**LUST Sites from GeoTracker Search - Regulatory Activities(as of Oct 31, 2019)**

**Action Type:** Other Regulatory Actions  
**Action Date:** 7/15/2002  
**Received Issue Date:** 7/15/2002  
**Action:** Closure/No Further Action Letter  
**Doc Link:** [https://geotracker.waterboards.ca.gov/view\\_documents?global\\_id=T0607302585&enforcement\\_id=6382079&template=ENFORCEMENT](https://geotracker.waterboards.ca.gov/view_documents?global_id=T0607302585&enforcement_id=6382079&template=ENFORCEMENT)

**Title Description Comments:**  
H21341-002 Closure Documents

**Action Type:** Leak Action  
**Action Date:** 1/5/1999  
**Received Issue Date:**  
**Action:** Leak Began  
**Doc Link:**

**Title Description Comments:**

**Action Type:** Leak Action  
**Action Date:** 1/5/1999  
**Received Issue Date:**  
**Action:** Leak Discovery  
**Doc Link:**

**Title Description Comments:**

**Action Type:** Leak Action  
**Action Date:** 1/5/1999  
**Received Issue Date:**  
**Action:** Leak Stopped  
**Doc Link:**

**Title Description Comments:**

**Action Type:** Leak Action  
**Action Date:** 1/1/1999  
**Received Issue Date:**  
**Action:** Leak Reported  
**Doc Link:**

**Title Description Comments:**

**LUST Sites from GeoTracker Search - Documents(as of Oct 31, 2019)**

**Document Type:** Site Documents **Size :** 18,771 KB  
**Document Date:** 4/7/2003 **Submitted By:** KATHY L. DENK (REGULATOR)  
**Type:** **Submitted:**

Map Key	Number of Records	Direction	Distance (mi/ft)	Elev/Diff (ft)	Site	DB
<b>Title:</b>		SITE CLOSURE DOCUMENT				
<b>Title Link:</b>		https://geotracker.waterboards.ca.gov/site_documents/8753431022/H21341%2D002%2Epdf				
<b>Document Type:</b>		Site Documents			<b>Size :</b>	
<b>Document Date:</b>		7/15/2002			<b>Submitted By:</b>	DIANNE PELLEY (REGULATOR)
<b>Type:</b>		CLOSURE/NO FURTHER ACTION LETTER			<b>Submitted:</b>	
<b>Title:</b>		H21341-002 CLOSURE DOCUMENTS				
<b>Title Link:</b>		https://geotracker.waterboards.ca.gov/view_documents?global_id=T0607302585&enforcement_id=6382079				

<a href="#">11</a>	1 of 4	SW	0.20 / 1,042.10	40.93 / -7	ALL TUNE & LUBE 2278 PALM (SB) AVE, SAN DIEGO CA 92154 CA	SANDIEGO HAZ
<b>Record ID:</b>		DEH2004-HUPFP-203353			<b>GIS Record ID:</b>	
<b>Facility Name:</b>		ALL TUNE & LUBE			<b>GIS Facility City:</b>	
<b>Facility City:</b>					<b>GIS Facility ZipCode:</b>	
<b>Facility ZipCode:</b>					<b>GIS Fac Latitude:</b>	
<b>Facility Latitude:</b>					<b>GIS Fac Longitude:</b>	
<b>Facility Longitude:</b>						
<b>Facility Address:</b>		2278 PALM (SB) AVE, SAN DIEGO CA 92154				
<b>GIS Facility Name:</b>						
<b>GIS Facility Address:</b>						

<a href="#">11</a>	2 of 4	SW	0.20 / 1,042.10	40.93 / -7	CARTEST 2000 2278 PALM AV, SAN DIEGO, 92154-4741 CA	SANDIEGO HAZ
<b>Record ID:</b>		DEH2002-HUPFP-112700			<b>GIS Record ID:</b>	
<b>Facility Name:</b>		CARTEST 2000			<b>GIS Facility City:</b>	
<b>Facility City:</b>					<b>GIS Facility ZipCode:</b>	
<b>Facility ZipCode:</b>					<b>GIS Fac Latitude:</b>	
<b>Facility Latitude:</b>					<b>GIS Fac Longitude:</b>	
<b>Facility Longitude:</b>						
<b>Facility Address:</b>		2278 PALM AV, SAN DIEGO, 92154-4741				
<b>GIS Facility Name:</b>						
<b>GIS Facility Address:</b>						

<a href="#">11</a>	3 of 4	SW	0.20 / 1,042.10	40.93 / -7	SOTO'S TRANSMISSION REPAIR 2278 PALM (SB) AVE SAN DIEGO CA 92154	SANDIEGO HAZ
<b>Record ID:</b>		DEH2006-HUPFP-207183			<b>GIS Record ID:</b>	
<b>Facility Name:</b>		SOTO'S TRANSMISSION REPAIR			<b>GIS Facility City:</b>	
<b>Facility City:</b>		SAN DIEGO			<b>GIS Facility ZipCode:</b>	
<b>Facility ZipCode:</b>		92154			<b>GIS Fac Latitude:</b>	
<b>Facility Latitude:</b>		32.58383574975318			<b>GIS Fac Longitude:</b>	
<b>Facility Longitude:</b>		-117.08476246770347				
<b>Facility Address:</b>		2278 PALM (SB) AVE				
<b>GIS Facility Name:</b>		SOTO'S TRANSMISSION REPAIR				
<b>GIS Facility Address:</b>		2278 PALM (SB) AVE, SAN DIEGO, CA 92154				

#### Hazardous Materials Facility Data

<b>CERS ID:</b>	10,394,458	<b>Onsite H Waste Trtmt:</b>	false
<b>Facility ID No:</b>	37-000-207183	<b>Haz Mat on Site:</b>	true
<b>EPA ID No:</b>	CAL000311520	<b>Haz Waste Generator:</b>	true
<b>Active Permit:</b>		<b>Own/Oper Under:</b>	false
<b>Permit Status:</b>	Permit Renewed	<b>Own/Oper Above:</b>	false
<b>Bus. Phone:</b>	619-425-5341	<b>Recycle:</b>	false
<b>Bus. Fax:</b>	0.0	<b>RCRA Large Qty Gen:</b>	false
<b>Last Updated:</b>	01/16/2018 01:06:21 PM	<b>HHW Collection:</b>	false
<b>Zip Codes:</b>		<b>Atoms:</b>	
<b>New Georeferenced Column:</b>	(32.58383574975318, -117.08476246770347)		

Map Key	Number of Records	Direction	Distance (mi/ft)	Elev/Diff (ft)	Site	DB
---------	-------------------	-----------	------------------	----------------	------	----

Mailing Address: 2278 PALM AV, SAN DIEGO, CA 92154

**Hazardous Waste and Materials**

<b>ID:</b>	41,725	<b>Permit Status:</b>	Permit Renewed
<b>Child Record ID:</b>	DEH2015-HWAST-0061927	<b>Active Permit:</b>	true
<b>CAS No:</b>		<b>Haz Material Type:</b>	
<b>Last Updated:</b>	03/29/2017 09:12:19 AM	<b>Trade Secret:</b>	
<b>Chemical Name:</b>	WASTE 222 OIL/WATER SEPARATION SLUDGE		
<b>Common Name Inventory:</b>	PARTS WASHER AND HOT TANK SLUDGE		

<b>ID:</b>	116,479	<b>Permit Status:</b>	Permit Renewed
<b>Child Record ID:</b>	DEH2017-HCHEM-0160631	<b>Active Permit:</b>	true
<b>CAS No:</b>		<b>Haz Material Type:</b>	Mixture
<b>Last Updated:</b>	12/11/2018 02:35:30 AM	<b>Trade Secret:</b>	
<b>Chemical Name:</b>	Lube Oil		
<b>Common Name Inventory:</b>	Transmission Fluid		

<b>ID:</b>	116,480	<b>Permit Status:</b>	Permit Renewed
<b>Child Record ID:</b>	DEH2017-HWAST-0136098	<b>Active Permit:</b>	true
<b>CAS No:</b>		<b>Haz Material Type:</b>	
<b>Last Updated:</b>	12/11/2018 02:35:30 AM	<b>Trade Secret:</b>	
<b>Chemical Name:</b>	WASTE 221 WASTE OIL & MIXED OIL		
<b>Common Name Inventory:</b>	USED OIL		

<b>ID:</b>	41,724	<b>Permit Status:</b>	Permit Renewed
<b>Child Record ID:</b>	DEH2015-HWAST-0061926	<b>Active Permit:</b>	true
<b>CAS No:</b>		<b>Haz Material Type:</b>	
<b>Last Updated:</b>	03/29/2017 09:12:19 AM	<b>Trade Secret:</b>	
<b>Chemical Name:</b>	WASTE 221 WASTE OIL & MIXED OIL		
<b>Common Name Inventory:</b>	USED OIL		

<b>ID:</b>	116,481	<b>Permit Status:</b>	Permit Renewed
<b>Child Record ID:</b>	DEH2017-HWAST-0136099	<b>Active Permit:</b>	true
<b>CAS No:</b>		<b>Haz Material Type:</b>	
<b>Last Updated:</b>	12/11/2018 02:35:30 AM	<b>Trade Secret:</b>	
<b>Chemical Name:</b>	WASTE 222 OIL/WATER SEPARATION SLUDGE		
<b>Common Name Inventory:</b>	PARTS WASHER AND HOT TANK SLUDGE		

<b>ID:</b>	116,482	<b>Permit Status:</b>	Permit Renewed
<b>Child Record ID:</b>	DEH2017-HWAST-0136100	<b>Active Permit:</b>	true
<b>CAS No:</b>		<b>Haz Material Type:</b>	
<b>Last Updated:</b>	12/11/2018 02:35:30 AM	<b>Trade Secret:</b>	
<b>Chemical Name:</b>	Used Cartridge Filters		
<b>Common Name Inventory:</b>	Used Cartridge Filters		

**Hazardous Materials Inspection Violations**

<b>Container Tank ID:</b>		<b>Inspection No:</b>	5,263,994
<b>Facility ID No:</b>	37-000-207183	<b>Inspection Type:</b>	Routine
<b>ID:</b>	21,966	<b>Inspection Date:</b>	10/21/2015 12:46:00 PM
<b>UST ID:</b>		<b>Compliance Date:</b>	10/21/2015 12:00:00 AM
<b>Permit Status:</b>	Permit Renewed	<b>Last Updated:</b>	12/11/2018 12:00:00 AM
<b>Active Permit:</b>	true	<b>NOV:</b>	false
<b>Program Element:</b>	Hazardous Materials Release Response Plans		
<b>Violation Classification:</b>	CLASS II		
<b>Violation Code:</b>	1010008 HMBP not certified annually as complete and accurate in CERS. HSC 25508.2		

<b>Container Tank ID:</b>		<b>Inspection No:</b>	4,098,457
<b>Facility ID No:</b>	37-000-207183	<b>Inspection Type:</b>	Routine
<b>ID:</b>	21,964	<b>Inspection Date:</b>	10/07/2014 07:57:00 AM
<b>UST ID:</b>		<b>Compliance Date:</b>	10/07/2014 12:00:00 AM
<b>Permit Status:</b>	Permit Renewed	<b>Last Updated:</b>	12/11/2018 12:00:00 AM
<b>Active Permit:</b>	true	<b>NOV:</b>	false
<b>Program Element:</b>	Hazardous Materials Release Response Plans		
<b>Violation Classification:</b>	Class II		
<b>Violation Code:</b>	1010002 Owner/Operator failed to complete and/or submit a Hazardous Materials Business Plan when storing		

Map Key	Number of Records	Direction	Distance (mi/ft)	Elev/Diff (ft)	Site	DB
---------	-------------------	-----------	------------------	----------------	------	----

hazardous materials at or above the thresholds quantities of 55 gallons/500 lbs/200 cubic feet; 19 CCR 4 2729.2(a); HSC 6.95 25505(a).

<b>Container Tank ID:</b>		<b>Inspection No:</b>	4,098,457
<b>Facility ID No:</b>	37-000-207183	<b>Inspection Type:</b>	Routine
<b>ID:</b>	21,965	<b>Inspection Date:</b>	10/07/2014 07:57:00 AM
<b>UST ID:</b>		<b>Compliance Date:</b>	10/07/2014 12:00:00 AM
<b>Permit Status:</b>	Permit Renewed	<b>Last Updated:</b>	12/11/2018 12:00:00 AM
<b>Active Permit:</b>	true	<b>NOV:</b>	false
<b>Program Element:</b>	Hazardous Materials Release Response Plans		
<b>Violation Classification:</b>	Class II		
<b>Violation Code:</b>	1010008 Failure to submit inventory reports (Activities, Owner/Operator, Hazardous Materials Descriptions and Map pages, if required. Documentation must be resubmitted (for facilities which exceed EPCRA thresholds) or re-certified (for facilities which do not exceed EPCRA thresholds) by March 1; 19 CCR 4 2729.4(b), 2729.5.		

**HMD Permits REST Data**

<b>GIS Facility ID:</b>		<b>Status:</b>	
<b>GIS CERS ID:</b>	10394458	<b>ER Contact:</b>	
<b>GIS Record Type:</b>	LUEG-DEH/HMD/UPFP/Facility	<b>ER Con Work Ph:</b>	
<b>Per Type:</b>		<b>Census Tract:</b>	101.07
<b>Per Sub Type:</b>		<b>Parcel Zip:</b>	92154
<b>Per Cat:</b>		<b>Community:</b>	San Diego
<b>Record Status:</b>	Permit Renewed	<b>Jurisdiction:</b>	SAN DIEGO
<b>HW Tler:</b>	Not Applicable	<b>Basin No:</b>	910.2
<b>LRG QTY MW Gener:</b>	No	<b>BOS Dist:</b>	1
<b>EPA ID No:</b>	CAL000311520	<b>Tbpg Grid:</b>	1330 B 7
<b>RMP CAL ARP:</b>		<b>Insp Dist:</b>	HS015
<b>Tank Owner:</b>		<b>Feature ID:</b>	6280401600
<b>SIC Code:</b>	0000	<b>X Coord:</b>	6304515.574
<b>NAICS Code:</b>		<b>Y Coord:</b>	1793330.528
<b>Disclose Qty Haz Mat:</b>	Y	<b>Kiva Per Typ:</b>	HK07 207183
<b>Exp Date:</b>		<b>Agency Name:</b>	COSD
<b>Open Date:</b>		<b>Point X:</b>	6304515.57391588
<b>Own/Operate USTs :</b>		<b>Point Y:</b>	1793330.52815306
<b>UST Facility:</b>		<b>Lat GS84:</b>	32.5840952
<b>Total No USTs:</b>		<b>Lon GS84:</b>	-117.084788
<b>No of Tanks:</b>		<b>Loc Name:</b>	
<b>Own Oper APS:</b>	N	<b>Score:</b>	
<b>Tot APSA Cap:</b>		<b>Match Type:</b>	
<b>Capacity LR:</b>		<b>Side:</b>	
<b>Haz Waste G:</b>		<b>X Map Coord:</b>	
<b>Recycle100:</b>	N	<b>Y Map Coord:</b>	
<b>Onsite Haz Waste Tre:</b>	N	<b>User Fid:</b>	
<b>RCRA LRG Qty:</b>	N	<b>Addr Type:</b>	
<b>Haz Wst Coll Site:</b>	N	<b>ARC Address:</b>	
<b>Accept Offs:</b>	N	<b>ARC City:</b>	
<b>Universal Waste Han:</b>	N	<b>ARC Zipcode:</b>	
<b>Toxic Gas:</b>	No	<b>ARC State:</b>	
<b>Hazmat EHS:</b>	N	<b>ARC APN:</b>	
<b>Hazmat Rad:</b>	No	<b>Zip:</b>	
<b>Haz Waste Rad:</b>	N	<b>Farm Nursery:</b>	
<b>Haz Waste EHS:</b>	N	<b>Indian or Territory:</b>	
<b>Full Name:</b>	SOTO'S TRANSMISSION REPAIR	<b>County ID:</b>	
<b>Email Perm:</b>		<b>Bill Code 2:</b>	
<b>Phone Perm:</b>	619-425-5341	<b>Bill Code 3:</b>	
<b>Slte Address:</b>		<b>Univ Waste Gen Type:</b>	
<b>Parcel No:</b>	628-040-16-00		
<b>Record Ali:</b>	Unified Program Facility Permit		
<b>Address:</b>			
<b>Business Type:</b>	Auto Repair, General - Waste USTs Only		
<b>Bill Code:</b>			
<b>ER Con Name:</b>			
<b>ER Con Title:</b>			
<b>Water Purv:</b>	SAN DIEGO		
<b>Fire Agency:</b>	SAN DIEGO		
<b>Geo SRC:</b>	Mapped to record address		
<b>Match Addr:</b>			

Map Key	Number of Records	Direction	Distance (mi/ft)	Elev/Diff (ft)	Site	DB
<a href="#">11</a>	4 of 4	SW	0.20 / 1,042.10	40.93 / -7	SOTOS TRANSMISSION 2278 PALM AVE SAN DIEGO CA 92154-4741	RCRA NON GEN

**EPA Handler ID:** CAL000311520  
**Gen Status Universe:** No Report  
**Contact Name:** OMAR SOTO  
**Contact Address:** 2278 PALM AVE , , SAN DIEGO , CA, 92154 ,  
**Contact Phone No and Ext:** 619-425-5341  
**Contact Email:** TPARTSSANDIEGO@GMAIL.COM  
**Contact Country:**  
**County Name:** SAN DIEGO  
**EPA Region:** 09  
**Land Type:**  
**Receive Date:** 20060913

#### Violation/Evaluation Summary

**Note:** NO RECORDS: As of August 2019, there are no Compliance Monitoring and Enforcement (violation) records associated with this facility (EPA ID).

#### Handler Summary

**Importer Activity:** No  
**Mixed Waste Generator:** No  
**Transporter Activity:** Yes  
**Transfer Facility:** No  
**Onsite Burner Exemption:** No  
**Furnace Exemption:** No  
**Underground Injection Activity:** No  
**Commercial TSD:** No  
**Used Oil Transporter:** No  
**Used Oil Transfer Facility:** No  
**Used Oil Processor:** No  
**Used Oil Refiner:** No  
**Used Oil Burner:** No  
**Used Oil Market Burner:** No  
**Used Oil Spec Marketer:** No

#### Hazardous Waste Handler Details

**Sequence No:** 1  
**Receive Date:** 20060913  
**Handler Name:** SOTOS TRANSMISSION  
**Generator Status Universe:** No Report  
**Source Type:** Implementer

#### Owner/Operator Details

<b>Owner/Operator Ind:</b> Current Operator	<b>Street No:</b>
<b>Type:</b> Other	<b>Street 1:</b> 2278 PALM AVE
<b>Name:</b> OMAR SOTO	<b>Street 2:</b>
<b>Date Became Current:</b>	<b>City:</b> SAN DIEGO
<b>Date Ended Current:</b>	<b>State:</b> CA
<b>Phone:</b> 619-425-5341	<b>Country:</b>
<b>Source Type:</b> Implementer	<b>Zip Code:</b> 92154
<b>Owner/Operator Ind:</b> Current Owner	<b>Street No:</b>
<b>Type:</b> Other	<b>Street 1:</b> 2278 PALM AVE
<b>Name:</b> SOTO TRANSMISSION LLC	<b>Street 2:</b>
<b>Date Became Current:</b>	<b>City:</b> SAN DIEGO
<b>Date Ended Current:</b>	<b>State:</b> CA

Map Key	Number of Records	Direction	Distance (mi/ft)	Elev/Diff (ft)	Site	DB
Phone: Source Type:	619-425-5341 Implementer				Country: Zip Code:	92154-4741

<a href="#">12</a>	1 of 1	SW	0.20 / 1,078.54	41.53 / -6	MSINGH, INC 2295 PALM AVE SAN DIEGO CA 92154-4759	SANDIEGO HAZ
--------------------	--------	----	--------------------	---------------	---	-----------------

Record ID:	DEH2015-HUPFP-001596	GIS Record ID:	DEH2015-HUPFP-001596
Facility Name:	MSINGH, INC	GIS Facility City:	SAN DIEGO
Facility City:	SAN DIEGO	GIS Facility ZipCode:	92154-4759
Facility ZipCode:	92154-4759	GIS Fac Latitude:	32.5834858
Facility Latitude:		GIS Fac Longitude:	-117.0844474
Facility Longitude:			
Facility Address:	2295 PALM AVE		
GIS Facility Name:	7-ELEVEN INC. STORE #27163		
GIS Facility Address:	2295 PALM AVE, SAN DIEGO, CA 92154-4759		

#### Hazardous Materials Facility Data

CERS ID:	10,466,614	Onsite H Waste Trtmt:	false
Facility ID No:	37-000-001596	Haz Mat on Site:	true
EPA ID No:		Haz Waste Generator:	false
Active Permit:		Own/Oper Under:	false
Permit Status:	Permit Renewed	Own/Oper Above:	false
Bus. Phone:	619-423-4502	Recycle:	false
Bus. Fax:	0.0	RCRA Large Qty Gen:	false
Last Updated:	02/23/2018 03:00:33 AM	HHW Collection:	false
Zip Codes:		Atoms:	
New Georeferenced Column:			
Mailing Address:	2295 Palm Ave, San Diego, CA 92154		

#### Hazardous Waste and Materials

ID:	67,174	Permit Status:	Permit Renewed
Child Record ID:	DEH2017-HCHEM-0132762	Active Permit:	true
CAS No:	124-38-9	Haz Material Type:	Pure
Last Updated:	07/20/2017 02:31:26 AM	Trade Secret:	
Chemical Name:	CARBON DIOXIDE		
Common Name Inventory:	CARBON DIOXIDE, REFRIGERATED LIQUID		

ID:	144,283	Permit Status:	Permit Renewed
Child Record ID:	DEH2018-HCHEM-0170754	Active Permit:	true
CAS No:	124-38-9	Haz Material Type:	Pure
Last Updated:	02/23/2018 03:00:34 AM	Trade Secret:	
Chemical Name:	CARBON DIOXIDE		
Common Name Inventory:	CARBON DIOXIDE, REFRIGERATED LIQUID		

ID:	190,042	Permit Status:	Permit Renewed
Child Record ID:	DEH2018-HCHEM-0197571	Active Permit:	true
CAS No:	124-38-9	Haz Material Type:	Pure
Last Updated:	10/13/2018 12:41:32 AM	Trade Secret:	
Chemical Name:	CARBON DIOXIDE		
Common Name Inventory:	CARBON DIOXIDE, REFRIGERATED LIQUID		

#### HMD Permits REST Data

GIS Facility ID:		Status:	
GIS CERS ID:	10466614	ER Contact:	
GIS Record Type:	LUEG-DEH/HMD/UPFP/Facility	ER Con Work Ph:	
Per Type:		Census Tract:	101.07
Per Sub Type:		Parcel Zip:	92154
Per Cat:		Community:	San Diego
Record Status:	Permit Renewed	Jurisdiction:	SAN DIEGO
HW Tler:	Not Applicable	Basin No:	910.20
LRG QTY MW Gener:	No	BOS Dist:	1



Map Key	Number of Records	Direction	Distance (mi/ft)	Elev/Diff (ft)	Site	DB
<b>EPA ID No:</b> <b>RMP CAL ARP:</b> <b>Tank Owner:</b> <b>SIC Code:</b> 5411 <b>NAICS Code:</b> 445120 <b>Disclose Qty Haz Mat:</b> Y <b>Exp Date:</b> <b>Open Date:</b> <b>Own/Operate USTs :</b> <b>UST Facility:</b> <b>Total No USTs:</b> <b>No of Tanks:</b> <b>Own Oper APS:</b> N <b>Tot APSA Cap:</b> <b>Capacity LR:</b> <b>Haz Waste G:</b> <b>Recycle100:</b> N <b>Onsite Haz Waste Tre:</b> N <b>RCRA LRG Qty:</b> N <b>Haz Wst Coll Site:</b> N <b>Accept Offs:</b> N <b>Universal Waste Han:</b> N <b>Toxic Gas:</b> No <b>Hazmat EHS:</b> N <b>Hazmat Rad:</b> No <b>Haz Waste Rad:</b> <b>Haz Waste EHS:</b> <b>Full Name:</b> MSINGH, INC DBA 7-ELEVEN #27163 <b>Email Perm:</b> <b>Phone Perm:</b> 619-423-4502 <b>Slte Address:</b> <b>Parcel No:</b> 628-060-52-00 <b>Record Ali:</b> Unified Program Facility Permit <b>Address:</b> <b>Business Type:</b> Food Processing/Wholesale, Simple <b>Bill Code:</b> <b>ER Con Name:</b> <b>ER Con Title:</b> <b>Water Purv:</b> CWA CITY OF SAN DIEGO <b>Fire Agency:</b> SAN DIEGO <b>Geo SRC:</b> Mapped to record address <b>Match Addr:</b>						
<b>Tbpg Grid:</b> 1330 B 7 <b>Insp Dist:</b> HS015 <b>Feature ID:</b> 6280605200 <b>X Coord:</b> 6304610.319 <b>Y Coord:</b> 1793108.698 <b>Kiva Per Typ:</b> <b>Agency Name:</b> COSD <b>Point X:</b> 6304610.31913322 <b>Point Y:</b> 1793108.69788806 <b>Lat GS84:</b> 32.5834858 <b>Lon GS84:</b> -117.0844474 <b>Loc Name:</b> <b>Score:</b> <b>Match Type:</b> <b>Side:</b> <b>X Map Coord:</b> <b>Y Map Coord:</b> <b>User Flid:</b> <b>Addr Type:</b> <b>ARC Address:</b> <b>ARC City:</b> <b>ARC Zipcode:</b> <b>ARC State:</b> <b>ARC APN:</b> <b>Zip:</b> <b>Farm Nursery:</b> <b>Indian or Territory:</b> <b>County ID:</b> <b>Bill Code 2:</b> <b>Bill Code 3:</b> <b>Univ Waste Gen Type:</b>						
<a href="#">13</a>	1 of 1	SSW	0.21 / 1,128.63	42.88 / -5	SHELL OIL AT0059 704 HOLLISTER ST, SAN DIEGO, 92154-1333 CA	SANDIEGO HAZ
<b>Record ID:</b> DEH2002-HUPFP-113630 <b>Facility Name:</b> SHELL OIL AT0059 <b>Facility City:</b> <b>Facility ZipCode:</b> <b>Facility Latitude:</b> <b>Facility Longitude:</b> <b>Facility Address:</b> 704 HOLLISTER ST, SAN DIEGO, 92154-1333 <b>GIS Facility Name:</b> <b>GIS Facility Address:</b>						
<b>GIS Record ID:</b> <b>GIS Facility City:</b> <b>GIS Facility ZipCode:</b> <b>GIS Fac Latitude:</b> <b>GIS Fac Longitude:</b>						
<a href="#">14</a>	1 of 1	SW	0.21 / 1,134.06	40.94 / -7	ARCO SVC STA #5411 2255 PALM AVE SAN DIEGO CA 92154	DELISTED TNK

**Delisted Storage Tanks**

**Facility ID:** H21097 **Latitude:** 32.58371



Map Key	Number of Records	Direction	Distance (mi/ft)	Elev/Diff (ft)	Site	DB
<b>County:</b> San Diego				<b>Longitude:</b> -117.08513		
<b>Permitting Agency:</b> SAN DIEGO COUNTY						
<b>Original Source:</b> UST						
<b>Record Date:</b> 30-JAN-2017						

<a href="#">15</a>	1 of 1	NE	0.22 / 1,148.18	31.59 / -16	<b>HANSON AGGREGATES 389 HOLLISTER ST SAN DIEGO CA 921544722</b>	LUST
--------------------	--------	----	--------------------	----------------	--	------

<b>Global ID:</b>	T0607300853	<b>County:</b>	SAN DIEGO
<b>Status:</b>	COMPLETED - CASE CLOSED	<b>Latitude:</b>	32.5899875728029
<b>Status Date:</b>	1996-12-31 00:00:00	<b>Longitude:</b>	-117.078110692556
<b>Case Type:</b>	LUST CLEANUP SITE		
<b>Date Source:</b>	LUST Cleanup Sites from GeoTracker Search; LUST Cleanup Sites from GeoTracker Cleanup Sites Data Download		

**LUST Cleanup Sites from GeoTracker Cleanup Sites Data Download - Facilities Detail**

<b>RB Case No:</b>	9UT2084	<b>Potential COC:</b>	Diesel
<b>Local Case No:</b>	H21341-001	<b>How Discovered:</b>	
<b>Begin Date:</b>	1991-10-10 00:00:00	<b>Stop Method:</b>	
<b>Lead Agency:</b>	SAN DIEGO COUNTY LOP	<b>Stop Description:</b>	
<b>Local Agency:</b>		<b>Case Worker:</b>	
<b>CUF Case:</b>	NO	<b>File Location:</b>	Local Agency
<b>Potential Media of Concern:</b>	Aquifer used for drinking water supply		
<b>How Discovered Description:</b>			
<b>Calwater Watershed Name:</b>	Otay - Otay Valley (910.20)		
<b>DWR GW Subbasin Name:</b>	Coastal Plain Of San Diego (9-033)		
<b>Disadvantaged Community:</b>			
<b>Site History:</b>			

**Regulatory Activity**

<b>Action Type:</b>	ENFORCEMENT
<b>Date :</b>	1996-12-31 00:00:00
<b>Action:</b>	Closure/No Further Action Letter
<b>Action Type:</b>	ENFORCEMENT
<b>Date :</b>	1996-12-13 00:00:00
<b>Action:</b>	Closure/No Further Action Letter - #H21341-001
<b>Action Type:</b>	ENFORCEMENT
<b>Date :</b>	1991-11-13 00:00:00
<b>Action:</b>	Notice of Responsibility
<b>Action Type:</b>	Other
<b>Date :</b>	1991-10-10 00:00:00
<b>Action:</b>	Leak Discovery
<b>Action Type:</b>	Other
<b>Date :</b>	1991-10-10 00:00:00
<b>Action:</b>	Leak Reported
<b>Action Type:</b>	Other
<b>Date :</b>	1991-10-10 00:00:00
<b>Action:</b>	Leak Stopped
<b>Action Type:</b>	Other
<b>Date :</b>	1991-10-10 00:00:00
<b>Action:</b>	Leak Began

**Status History**

**Status:** Completed - Case Closed

Map Key	Number of Records	Direction	Distance (mi/ft)	Elev/Diff (ft)	Site	DB
<b>Status Date:</b>		1996-12-31 00:00:00				
<b>Status:</b>		Open - Case Begin Date				
<b>Status Date:</b>		1991-10-10 00:00:00				

**LUST Sites from GeoTracker Search - Regulatory Profile(as of Oct 31, 2019)**

**Site Facility Name:** HANSON AGGREGATES  
**Site Facility Type:** LUST CLEANUP SITE  
**Cleanup Status:** COMPLETED - CASE CLOSED  
**Project Status:**  
**WDR Place Type:**  
**WDR File:**  
**WDR Order:**  
**CUF Priority Assig:**  
**CUF Amount Paid:**  
**File Location:** LOCAL AGENCY  
**Designated Beneficial Use:** MUN, AGR, IND  
**Project Oversight Agencies:**  
**Report Link:** [https://geotracker.waterboards.ca.gov/profile\\_report?global\\_id=T0607300853](https://geotracker.waterboards.ca.gov/profile_report?global_id=T0607300853)  
**Cleanup Status Detail:** COMPLETED - CASE CLOSED AS OF 12/31/1996  
**Cleanup History Link:** [https://geotracker.waterboards.ca.gov/profile\\_report\\_include?global\\_id=T0607300853&tabname=regulatoryhistory](https://geotracker.waterboards.ca.gov/profile_report_include?global_id=T0607300853&tabname=regulatoryhistory)  
**Potential Media of Concern:** AQUIFER USED FOR DRINKING WATER SUPPLY  
**User Defined Beneficial Use:**  
**DWR GW Sub Basin:** Coastal Plain Of San Diego (9-033)  
**Calwater Watershed Name:** Otay - Otay Valley (910.20)  
**Post Closure Site Management:**  
**Future Land Use:**  
**Cleanup Oversight Agencies:** SAN DIEGO COUNTY LOP (LEAD) - CASE #: H21341-001  
 SAN DIEGO RWQCB (REGION 9) - CASE #: 9UT2084  
**Gndwater Monitoring Freque:**  
**Site History:**

No site history available

**LUST Sites from GeoTracker Search - Cleanup Status History(as of Oct 31, 2019)**

**Status:** Completed - Case Closed  
**Date :** 12/31/1996  
**Status:** Open - Case Begin Date  
**Date :** 10/10/1991

**LUST Sites from GeoTracker Search - Regulatory Activities(as of Oct 31, 2019)**

**Action Type:** Other Regulatory Actions  
**Action Date:** 12/31/1996  
**Received Issue Date:** 12/31/1996  
**Action:** Closure/No Further Action Letter  
**Doc Link:** [https://geotracker.waterboards.ca.gov/view\\_documents?global\\_id=T0607300853&enforcement\\_id=6385465&temptable=ENFORCEMENT](https://geotracker.waterboards.ca.gov/view_documents?global_id=T0607300853&enforcement_id=6385465&temptable=ENFORCEMENT)

**Title Description Comments:**  
 H21341-001 Closure Documents

**Action Type:** Other Regulatory Actions  
**Action Date:** 12/13/1996  
**Received Issue Date:** 12/13/1996  
**Action:** Closure/No Further Action Letter - #H21341-001  
**Doc Link:** [https://geotracker.waterboards.ca.gov/view\\_documents?global\\_id=T0607300853&enforcement\\_id=6097215&temptable=ENFORCEMENT](https://geotracker.waterboards.ca.gov/view_documents?global_id=T0607300853&enforcement_id=6097215&temptable=ENFORCEMENT)

**Title Description Comments:**  
 Case Closure Summary

Map Key	Number of Records	Direction	Distance (mi/ft)	Elev/Diff (ft)	Site	DB
---------	-------------------	-----------	------------------	----------------	------	----

**Action Type:** Notices  
**Action Date:** 11/13/1991  
**Received Issue Date:** 11/13/1991  
**Action:** Notice of Responsibility  
**Doc Link:**  
**Title Description Comments:**

NOTICE OF REIMBURSEMENT / LOCAL

**Action Type:** Leak Action  
**Action Date:** 10/10/1991  
**Received Issue Date:**  
**Action:** Leak Began  
**Doc Link:**  
**Title Description Comments:**

**Action Type:** Leak Action  
**Action Date:** 10/10/1991  
**Received Issue Date:**  
**Action:** Leak Discovery  
**Doc Link:**  
**Title Description Comments:**

**Action Type:** Leak Action  
**Action Date:** 10/10/1991  
**Received Issue Date:**  
**Action:** Leak Stopped  
**Doc Link:**  
**Title Description Comments:**

**Action Type:** Leak Action  
**Action Date:** 10/10/1991  
**Received Issue Date:**  
**Action:** Leak Reported  
**Doc Link:**  
**Title Description Comments:**

**LUST Sites from GeoTracker Search - Documents(as of Oct 31, 2019)**

**Document Type:** Site Documents **Size :**  
**Document Date:** 12/31/1996 **Submitted By:** DIANNE PELLEY (REGULATOR)  
**Type:** CLOSURE/NO FURTHER ACTION LETTER **Submitted:**  
**Title:** H21341-001 CLOSURE DOCUMENTS  
**Title Link:** [https://geotracker.waterboards.ca.gov/view\\_documents?global\\_id=T0607300853&enforcement\\_id=6385465](https://geotracker.waterboards.ca.gov/view_documents?global_id=T0607300853&enforcement_id=6385465)

**Document Type:** Site Documents **Size :**  
**Document Date:** 12/13/1996 **Submitted By:** KATHY L. DENK (REGULATOR)  
**Type:** CLOSURE/NO FURTHER ACTION LETTER **Submitted:**  
**Title:** CASE CLOSURE SUMMARY  
**Title Link:** [https://geotracker.waterboards.ca.gov/view\\_documents?global\\_id=T0607300853&enforcement\\_id=6097215](https://geotracker.waterboards.ca.gov/view_documents?global_id=T0607300853&enforcement_id=6097215)

<a href="#">16</a>	1 of 1	NNW	0.22 / 1,162.87	19.06 / -29	CALIFORNIA COMMERCIAL ASPHALT 387 HOLLISTER ST SAN DIEGO CA 921544722	LUST
--------------------	--------	-----	--------------------	----------------	--	------

**Global ID:** T0607391337 **County:** SAN DIEGO  
**Status:** COMPLETED - CASE CLOSED **Latitude:** 32.5903499405633  
**Status Date:** 2003-11-05 00:00:00 **Longitude:** -117.083972523413  
**Case Type:** LUST CLEANUP SITE  
**Date Source:** LUST Cleanup Sites from GeoTracker Search; LUST Cleanup Sites from GeoTracker Cleanup Sites Data

Map Key	Number of Records	Direction	Distance (mi/ft)	Elev/Diff (ft)	Site	DB
		Download				

**LUST Cleanup Sites from GeoTracker Cleanup Sites Data Download - Facilities Detail**

<b>RB Case No:</b>		<b>Potential COC:</b>	Diesel
<b>Local Case No:</b>	H25262-001	<b>How Discovered:</b>	
<b>Begin Date:</b>	2000-12-19 00:00:00	<b>Stop Method:</b>	Replace product piping
<b>Lead Agency:</b>	SAN DIEGO COUNTY LOP	<b>Stop Description:</b>	REPLACE PRODUCT PIPING
<b>Local Agency:</b>		<b>Case Worker:</b>	
<b>CUF Case:</b>	YES	<b>File Location:</b>	Local Agency
<b>Potential Media of Concern:</b>	Aquifer used for drinking water supply		
<b>How Discovered Description:</b>			
<b>Calwater Watershed Name:</b>	Otay - Otay Valley (910.20)		
<b>DWR GW Subbasin Name:</b>	Coastal Plain Of San Diego (9-033)		
<b>Disadvantaged Community:</b>			
<b>Site History:</b>			

**Regulatory Activity**

**Action Type:** ENFORCEMENT  
**Date :** 2003-11-05 00:00:00  
**Action:** Closure/No Further Action Letter

**Action Type:** Other  
**Date :** 2000-12-19 00:00:00  
**Action:** Leak Stopped

**Action Type:** Other  
**Date :** 2000-12-19 00:00:00  
**Action:** Leak Reported

**Action Type:** Other  
**Date :** 2000-12-19 00:00:00  
**Action:** Leak Began

**Action Type:** Other  
**Date :** 2000-12-19 00:00:00  
**Action:** Leak Discovery

**Status History**

**Status:** Completed - Case Closed  
**Status Date:** 2003-11-05 00:00:00

**Status:** Open - Case Begin Date  
**Status Date:** 2000-12-19 00:00:00

**LUST Sites from GeoTracker Search - Regulatory Profile(as of Oct 31, 2019)**

<b>Site Facility Name:</b>	CALIFORNIA COMMERCIAL ASPHALT	<b>Potential COC:</b>	DIESEL
<b>Site Facility Type:</b>	LUST CLEANUP SITE	<b>Facility Type:</b>	
<b>Cleanup Status:</b>	COMPLETED - CASE CLOSED	<b>Composting Method:</b>	
<b>Project Status:</b>		<b>Address:</b>	387 HOLLISTER ST
<b>WDR Place Type:</b>		<b>City:</b>	SAN DIEGO
<b>WDR File:</b>		<b>Zip:</b>	921544722
<b>WDR Order:</b>		<b>County:</b>	SAN DIEGO
<b>CUF Priority Assig:</b>	C	<b>CUF Claim:</b>	17127
<b>CUF Amount Paid:</b>	\$16,332		
<b>File Location:</b>	LOCAL AGENCY		
<b>Designated Beneficial Use:</b>	MUN, AGR, IND		
<b>Project Oversight Agencies:</b>			
<b>Report Link:</b>	<a href="https://geotracker.waterboards.ca.gov/profile_report?global_id=T0607391337">https://geotracker.waterboards.ca.gov/profile_report?global_id=T0607391337</a>		
<b>Cleanup Status Detail:</b>	COMPLETED - CASE CLOSED AS OF 11/5/2003		

<b>Map Key</b>	<b>Number of Records</b>	<b>Direction</b>	<b>Distance (mi/ft)</b>	<b>Elev/Diff (ft)</b>	<b>Site</b>	<b>DB</b>
<b>Cleanup History Link:</b>					<a href="https://geotracker.waterboards.ca.gov/profile_report_include?global_id=T0607391337&amp;tabname=regulatoryhistory">https://geotracker.waterboards.ca.gov/profile_report_include?global_id=T0607391337&amp;tabname=regulatoryhistory</a>	
<b>Potential Media of Concern:</b>					AQUIFER USED FOR DRINKING WATER SUPPLY	
<b>User Defined Beneficial Use:</b>						
<b>DWR GW Sub Basin:</b>					Coastal Plain Of San Diego (9-033)	
<b>Calwater Watershed Name:</b>					Otay - Otay Valley (910.20)	
<b>Post Closure Site Management:</b>						
<b>Future Land Use:</b>						
<b>Cleanup Oversight Agencies:</b>					SAN DIEGO COUNTY LOP (LEAD) - CASE #: H25262-001 SAN DIEGO RWQCB (REGION 9)	
<b>Gndwater Monitoring Freque:</b>						
<b>Site History:</b>						

No site history available

**LUST Sites from GeoTracker Search - Cleanup Status History(as of Oct 31, 2019)**

**Status:** Completed - Case Closed  
**Date :** 11/5/2003

**Status:** Open - Case Begin Date  
**Date :** 12/19/2000

**LUST Sites from GeoTracker Search - Regulatory Activities(as of Oct 31, 2019)**

**Action Type:** Other Regulatory Actions  
**Action Date:** 11/5/2003  
**Received Issue Date:** 11/5/2003  
**Action:** Closure/No Further Action Letter  
**Doc Link:** [https://geotracker.waterboards.ca.gov/view\\_documents?global\\_id=T0607391337&enforcement\\_id=6382154&temptable=ENFORCEMENT](https://geotracker.waterboards.ca.gov/view_documents?global_id=T0607391337&enforcement_id=6382154&temptable=ENFORCEMENT)

**Title Description Comments:**  
H25262-001 Closure Documents

**Action Type:** Leak Action  
**Action Date:** 12/19/2000  
**Received Issue Date:**  
**Action:** Leak Discovery  
**Doc Link:**  
**Title Description Comments:**

**Action Type:** Leak Action  
**Action Date:** 12/19/2000  
**Received Issue Date:**  
**Action:** Leak Stopped  
**Doc Link:**  
**Title Description Comments:**

**Action Type:** Leak Action  
**Action Date:** 12/19/2000  
**Received Issue Date:**  
**Action:** Leak Reported  
**Doc Link:**  
**Title Description Comments:**

**Action Type:** Leak Action  
**Action Date:** 12/19/2000  
**Received Issue Date:**  
**Action:** Leak Began  
**Doc Link:**  
**Title Description Comments:**

Map Key	Number of Records	Direction	Distance (mi/ft)	Elev/Diff (ft)	Site	DB
---------	-------------------	-----------	------------------	----------------	------	----

**LUST Sites from GeoTracker Search - Site Maps(as of Oct 31, 2019)**

**Title:** GEO\_MAP  
**Link:** https://geotracker.waterboards.ca.gov/esi/uploads/geo\_map/3971219718/T0607391337.jpg  
**Size :** 75 KB  
**Submitted By:** BOB GUTZLER (AUTH\_RP)  
**Submitted:** 3/27/2003

**LUST Sites from GeoTracker Search - Documents(as of Oct 31, 2019)**

**Document Type:** Site Documents **Size :** 19,529 KB  
**Document Date:** 3/14/2005 **Submitted By:** KATHY L. DENK (REGULATOR)  
**Type:** **Submitted:**  
**Title:** H25262-001  
**Title Link:** https://geotracker.waterboards.ca.gov/site\_documents/4313031852/H25262%2D001CLO%2Epdf

**Document Type:** Site Documents **Size :**  
**Document Date:** 11/5/2003 **Submitted By:** DIANNE PELLEY (REGULATOR)  
**Type:** CLOSURE/NO FURTHER ACTION LETTER **Submitted:**  
**Title:** H25262-001 CLOSURE DOCUMENTS  
**Title Link:** https://geotracker.waterboards.ca.gov/view\_documents?global\_id=T0607391337&enforcement\_id=6382154

<a href="#">17</a>	1 of 2	SW	0.23 / 1,205.15	39.46 / -8	<b>DISCOUNT TIRES CO</b> 2242 PALM AVE, SAN DIEGO CA 92154 CA	<b>SANDIEGO HAZ</b>
--------------------	--------	----	--------------------	---------------	--	---------------------

**Record ID:** DEH2010-HUPFP-212675 **GIS Record ID:**  
**Facility Name:** DISCOUNT TIRES CO **GIS Facility City:**  
**Facility City:** **GIS Facility ZipCode:**  
**Facility ZipCode:** **GIS Fac Latitude:**  
**Facility Latitude:** **GIS Fac Longitude:**  
**Facility Longitude:**  
**Facility Address:** 2242 PALM AVE, SAN DIEGO CA 92154  
**GIS Facility Name:**  
**GIS Facility Address:**

<a href="#">17</a>	2 of 2	SW	0.23 / 1,205.15	39.46 / -8	<b>MIDAS MUFFLER</b> 2242 PALM AV, SAN DIEGO, 92154-4741 CA	<b>SANDIEGO HAZ</b>
--------------------	--------	----	--------------------	---------------	--	---------------------

**Record ID:** DEH2002-HUPFP-123328 **GIS Record ID:**  
**Facility Name:** MIDAS MUFFLER **GIS Facility City:**  
**Facility City:** **GIS Facility ZipCode:**  
**Facility ZipCode:** **GIS Fac Latitude:**  
**Facility Latitude:** **GIS Fac Longitude:**  
**Facility Longitude:**  
**Facility Address:** 2242 PALM AV, SAN DIEGO, 92154-4741  
**GIS Facility Name:**  
**GIS Facility Address:**

<a href="#">18</a>	1 of 13	SW	0.23 / 1,208.22	39.52 / -8	<b>ARCO 42070</b> 2255 PALM AVE SAN DIEGO CA 92154	<b>CERS TANK</b>
--------------------	---------	----	--------------------	---------------	--	------------------

**Site ID:** 6631  
**Latitude:** 32.583510  
**Longitude:** -117.085470  
**County:** San Diego County

**Regulated Programs**



<b>Map Key</b>	<b>Number of Records</b>	<b>Direction</b>	<b>Distance (mi/ft)</b>	<b>Elev/Diff (ft)</b>	<b>Site</b>	<b>DB</b>
<b>EI ID:</b>		10394059				
<b>EI Description:</b>		Hazardous Waste Generator				
<b>EI ID:</b>		10394059				
<b>EI Description:</b>		Chemical Storage Facilities				
<b>EI ID:</b>		10394059				
<b>EI Description:</b>		Underground Storage Tank				

**Violations**

**Violation Date:** 09/11/2019      **Violation Source:** CERS  
**Violation Program:** UST      **Violation Division:** San Diego County Department of Env Health  
**Citation:** HSC 6.7 25284.2 - California Health and Safety Code, Chapter 6.7, Section(s) 25284.2  
**Violation Notes:**

Returned to compliance on 09/11/2019. Inspection Sequence ID:6242494;Tank ID:26581,26578;Violation Description:(TCR 9a) Failure to meet one or more of the following requirements: Install or maintain a liquid-tight spill container. Have a minimum capacity of 5 gallons. Have a functional drain valve or other method for the removal of liquid from the spill container. Be resistant to galvanic corrosion. Perform a tightness test at installation, every 12 months thereafter, or within 30 days after a repair to the spill container, tested using applicable manufacturer guidelines, industry codes, engineering standards, or a method approved by a professional engineer. Tested by a certified UST service technician. Maintain records of spill containment testing for 36 months. 23 CCR 2635(b), 2637.1(a-c), 2665(a-b), 2712(b)(1)(F); HSC 25284.2 \*\*Note: Many records provided by the department have a truncated [Violation Notes] field.

**Violation Description:**

"Failure to meet one or more of the following requirements:

Install or maintain a liquid-tight spill container.

Have a minimum capacity of five gallons.

Have a functional drain valve or other method for the removal of liquid from the spill container.

Be resistant to galvanic corrosion.

Perform a tightness test at installation, every 12 months thereafter, or within 30 days after a repair to the spill container.

Tested using applicable manufacturer guidelines, industry codes, engineering standards, or a method approved by a professional engineer.

Tested by a certified UST service technician.

Maintain records of spill containment testing for 36 months.

"

**Violations**

**Violation Date:** 09/19/2018      **Violation Source:** CERS  
**Violation Program:** UST      **Violation Division:** San Diego County Department of Env Health  
**Citation:** 23 CCR 16 2636(f)(2) - California Code of Regulations, Title 23, Chapter 16, Section(s) 2636(f)(2)  
**Violation Notes:**

Returned to compliance on 09/19/2018. Inspection Sequence ID:5972954;Tank ID:26579,26581;Violation Description:(RD) Failure of the line leak detector (LLD) monitoring pressurized piping to meet one or more of the following requirements: Monitored at least hourly. with the capability of detecting a release of 3.0 gallons per hour leak at 10 p.s.i.g. and restrict or shut off the flow of product through the piping when a leak is detected. 23 CCR 2636(f)(2) \*\*Note: Many records provided by the department have a truncated [Violation Notes] field.

**Violation Description:**

Failure of the functional line leak detector (LLD) monitoring pressurized piping to meet one or more of the following requirements: Monitored at least hourly with the capability of detecting a release of 3.0 gallons per hour leak at 10 p.s.i.g. and restrict or shut off the flow of product through the piping when a leak is detected.

**Evaluations**

<b>Map Key</b>	<b>Number of Records</b>	<b>Direction</b>	<b>Distance (mi/ft)</b>	<b>Elev/Diff (ft)</b>	<b>Site</b>	<b>DB</b>
----------------	--------------------------	------------------	-------------------------	-----------------------	-------------	-----------

**Eval Date:** 09/19/2017  
**Violations Found:** No  
**Eval General Type:** Compliance Evaluation Inspection  
**Eval Type:** Routine done by local agency  
**Eval Division:** San Diego County Department of Env Health  
**Eval Program:** HMRRP  
**Eval Source:** CERS  
**Eval Notes:**

Inspector: Kiener Michael Inspection ID:5727659; Note: data in [EVAL Notes] field for some records is truncated from the source.

**Eval Date:** 10/08/2015  
**Violations Found:** No  
**Eval General Type:** Compliance Evaluation Inspection  
**Eval Type:** Routine done by local agency  
**Eval Division:** San Diego County Department of Env Health  
**Eval Program:** HMRRP  
**Eval Source:** CERS  
**Eval Notes:**

Inspector: Archer Veronica Inspection ID:5253249; Note: data in [EVAL Notes] field for some records is truncated from the source.

**Eval Date:** 09/27/2016  
**Violations Found:** No  
**Eval General Type:** Compliance Evaluation Inspection  
**Eval Type:** Routine done by local agency  
**Eval Division:** San Diego County Department of Env Health  
**Eval Program:** UST  
**Eval Source:** CERS  
**Eval Notes:**

Inspector: Archer Veronica Inspection ID:5506647; Note: data in [EVAL Notes] field for some records is truncated from the source.

**Eval Date:** 09/19/2017  
**Violations Found:** No  
**Eval General Type:** Compliance Evaluation Inspection  
**Eval Type:** Routine done by local agency  
**Eval Division:** San Diego County Department of Env Health  
**Eval Program:** UST  
**Eval Source:** CERS  
**Eval Notes:**

Inspector: Kiener Michael Inspection ID:5727659; Note: data in [EVAL Notes] field for some records is truncated from the source.

**Eval Date:** 09/19/2017  
**Violations Found:** No  
**Eval General Type:** Compliance Evaluation Inspection  
**Eval Type:** Routine done by local agency  
**Eval Division:** San Diego County Department of Env Health  
**Eval Program:** HW  
**Eval Source:** CERS  
**Eval Notes:**

Inspector: Kiener Michael Inspection ID:5727659; Note: data in [EVAL Notes] field for some records is truncated from the source.

**Eval Date:** 09/19/2018  
**Violations Found:** No  
**Eval General Type:** Compliance Evaluation Inspection  
**Eval Type:** Routine done by local agency  
**Eval Division:** San Diego County Department of Env Health  
**Eval Program:** HMRRP  
**Eval Source:** CERS  
**Eval Notes:**

<b>Map Key</b>	<b>Number of Records</b>	<b>Direction</b>	<b>Distance (mi/ft)</b>	<b>Elev/Diff (ft)</b>	<b>Site</b>	<b>DB</b>
----------------	--------------------------	------------------	-------------------------	-----------------------	-------------	-----------

Inspector: Kiener Michael Inspection ID:5972954; Note: data in [EVAL Notes] field for some records is truncated from the source.

**Eval Date:** 10/09/2013  
**Violations Found:** No  
**Eval General Type:** Compliance Evaluation Inspection  
**Eval Type:** Routine done by local agency  
**Eval Division:** San Diego County Department of Env Health  
**Eval Program:** HMRRP  
**Eval Source:** CERS  
**Eval Notes:**

Inspector: Archer Veronica Inspection ID:4963403; Note: data in [EVAL Notes] field for some records is truncated from the source.

**Eval Date:** 09/11/2019  
**Violations Found:** No  
**Eval General Type:** Compliance Evaluation Inspection  
**Eval Type:** Routine done by local agency  
**Eval Division:** San Diego County Department of Env Health  
**Eval Program:** HMRRP  
**Eval Source:** CERS  
**Eval Notes:**

Inspector: Kiener Michael Inspection ID:6242494; Note: data in [EVAL Notes] field for some records is truncated from the source.

**Eval Date:** 10/09/2013  
**Violations Found:** No  
**Eval General Type:** Compliance Evaluation Inspection  
**Eval Type:** Routine done by local agency  
**Eval Division:** San Diego County Department of Env Health  
**Eval Program:** UST  
**Eval Source:** CERS  
**Eval Notes:**

Inspector: Archer Veronica Inspection ID:4963403; Note: data in [EVAL Notes] field for some records is truncated from the source.

**Eval Date:** 09/27/2016  
**Violations Found:** No  
**Eval General Type:** Compliance Evaluation Inspection  
**Eval Type:** Routine done by local agency  
**Eval Division:** San Diego County Department of Env Health  
**Eval Program:** HW  
**Eval Source:** CERS  
**Eval Notes:**

Inspector: Archer Veronica Inspection ID:5506647; Note: data in [EVAL Notes] field for some records is truncated from the source.

**Eval Date:** 09/19/2018  
**Violations Found:** Yes  
**Eval General Type:** Compliance Evaluation Inspection  
**Eval Type:** Routine done by local agency  
**Eval Division:** San Diego County Department of Env Health  
**Eval Program:** UST  
**Eval Source:** CERS  
**Eval Notes:**

Inspector: Kiener Michael Inspection ID:5972954; Note: data in [EVAL Notes] field for some records is truncated from the source.

**Eval Date:** 09/11/2019  
**Violations Found:** No  
**Eval General Type:** Compliance Evaluation Inspection  
**Eval Type:** Routine done by local agency  
**Eval Division:** San Diego County Department of Env Health  
**Eval Program:** HW  
**Eval Source:** CERS

<b>Map Key</b>	<b>Number of Records</b>	<b>Direction</b>	<b>Distance (mi/ft)</b>	<b>Elev/Diff (ft)</b>	<b>Site</b>	<b>DB</b>
----------------	--------------------------	------------------	-------------------------	-----------------------	-------------	-----------

**Eval Notes:**

Inspector: Kiener Michael Inspection ID:6242494; Note: data in [EVAL Notes] field for some records is truncated from the source.

**Eval Date:** 10/08/2014  
**Violations Found:** No  
**Eval General Type:** Compliance Evaluation Inspection  
**Eval Type:** Routine done by local agency  
**Eval Division:** San Diego County Department of Env Health  
**Eval Program:** HMRRP  
**Eval Source:** CERS  
**Eval Notes:**

Inspector: Tank HT205 Inspection ID:5053051; Note: data in [EVAL Notes] field for some records is truncated from the source.

**Eval Date:** 10/08/2014  
**Violations Found:** No  
**Eval General Type:** Compliance Evaluation Inspection  
**Eval Type:** Routine done by local agency  
**Eval Division:** San Diego County Department of Env Health  
**Eval Program:** UST  
**Eval Source:** CERS  
**Eval Notes:**

Inspector: Tank HT205 Inspection ID:5053051; Note: data in [EVAL Notes] field for some records is truncated from the source.

**Eval Date:** 09/27/2016  
**Violations Found:** No  
**Eval General Type:** Compliance Evaluation Inspection  
**Eval Type:** Routine done by local agency  
**Eval Division:** San Diego County Department of Env Health  
**Eval Program:** HMRRP  
**Eval Source:** CERS  
**Eval Notes:**

Inspector: Archer Veronica Inspection ID:5506647; Note: data in [EVAL Notes] field for some records is truncated from the source.

**Eval Date:** 10/08/2014  
**Violations Found:** No  
**Eval General Type:** Compliance Evaluation Inspection  
**Eval Type:** Routine done by local agency  
**Eval Division:** San Diego County Department of Env Health  
**Eval Program:** HW  
**Eval Source:** CERS  
**Eval Notes:**

Inspector: Tank HT205 Inspection ID:5053051; Note: data in [EVAL Notes] field for some records is truncated from the source.

**Eval Date:** 09/11/2019  
**Violations Found:** Yes  
**Eval General Type:** Compliance Evaluation Inspection  
**Eval Type:** Routine done by local agency  
**Eval Division:** San Diego County Department of Env Health  
**Eval Program:** UST  
**Eval Source:** CERS  
**Eval Notes:**

Inspector: Kiener Michael Inspection ID:6242494; Note: data in [EVAL Notes] field for some records is truncated from the source.

**Eval Date:** 10/08/2015  
**Violations Found:** No  
**Eval General Type:** Compliance Evaluation Inspection  
**Eval Type:** Routine done by local agency  
**Eval Division:** San Diego County Department of Env Health

<b>Map Key</b>	<b>Number of Records</b>	<b>Direction</b>	<b>Distance (mi/ft)</b>	<b>Elev/Diff (ft)</b>	<b>Site</b>	<b>DB</b>
----------------	--------------------------	------------------	-------------------------	-----------------------	-------------	-----------

**Eval Program:** UST  
**Eval Source:** CERS  
**Eval Notes:**

Inspector: Archer Veronica Inspection ID:5253249; Note: data in [EVAL Notes] field for some records is truncated from the source.

**Eval Date:** 09/19/2018  
**Violations Found:** No  
**Eval General Type:** Compliance Evaluation Inspection  
**Eval Type:** Routine done by local agency  
**Eval Division:** San Diego County Department of Env Health  
**Eval Program:** HW  
**Eval Source:** CERS  
**Eval Notes:**

Inspector: Kiener Michael Inspection ID:5972954; Note: data in [EVAL Notes] field for some records is truncated from the source.

**Affiliations**

**Affil Type Desc:** Document Preparer  
**Entity Name:** BELSHIRE ENVIRONMENTAL SERVICES, INC  
**Entity Title:**  
**Address:**  
**City:**  
**State:**  
**Country:**  
**Zip Code:**  
**Phone:**

**Affil Type Desc:** Operator  
**Entity Name:** NAZM GROUP INC  
**Entity Title:**  
**Address:**  
**City:**  
**State:**  
**Country:**  
**Zip Code:**  
**Phone:** (210) 626-6153

**Affil Type Desc:** Parent Corporation  
**Entity Name:** Tesoro Refining and Marketing Company LLC  
**Entity Title:**  
**Address:**  
**City:**  
**State:**  
**Country:**  
**Zip Code:**  
**Phone:**

**Affil Type Desc:** UST Property Owner Name  
**Entity Name:** TESORO REFINING & MARKETING COMPANY LLC  
**Entity Title:**  
**Address:** 19100 RIDGEWOOD PKWY, MS: TX 1-022  
**City:** SAN ANTONIO  
**State:** TX  
**Country:** United States  
**Zip Code:** 78259  
**Phone:** (210) 626-6153

**Affil Type Desc:** Legal Owner  
**Entity Name:** Tesoro Refining & Marketing Company LLC  
**Entity Title:**  
**Address:** 19100 RIDGEWOOD PKWY, MS: TX1-022  
**City:** SAN ANTONIO  
**State:** TX  
**Country:** United States

<b>Map Key</b>	<b>Number of Records</b>	<b>Direction</b>	<b>Distance (mi/ft)</b>	<b>Elev/Diff (ft)</b>	<b>Site</b>	<b>DB</b>
<b>Zip Code:</b>		78259				
<b>Phone:</b>		(210) 626-6153				
<b>Affil Type Desc:</b>		UST Tank Operator				
<b>Entity Name:</b>		NAZM GROUP INC				
<b>Entity Title:</b>						
<b>Address:</b>		2255 PALM AVE				
<b>City:</b>		SAN DIEGO				
<b>State:</b>		CA				
<b>Country:</b>		United States				
<b>Zip Code:</b>		92154				
<b>Phone:</b>		(619) 423-7374				
<b>Affil Type Desc:</b>		UST Tank Owner				
<b>Entity Name:</b>		Tesoro Refining & Marketing Company LLC				
<b>Entity Title:</b>						
<b>Address:</b>		19100 RIDGEWOOD PKWY, MS: TX 1-022				
<b>City:</b>		SAN ANTONIO				
<b>State:</b>		TX				
<b>Country:</b>		United States				
<b>Zip Code:</b>		78259				
<b>Phone:</b>		(210) 626-6153				
<b>Affil Type Desc:</b>		Environmental Contact				
<b>Entity Name:</b>		SEAN AUGUSTINE				
<b>Entity Title:</b>						
<b>Address:</b>		301 E. OCEAN BLVD., SUITE 1600				
<b>City:</b>		LONG BEACH				
<b>State:</b>		CA				
<b>Country:</b>						
<b>Zip Code:</b>		90802				
<b>Phone:</b>						
<b>Affil Type Desc:</b>		UST Permit Applicant				
<b>Entity Name:</b>		TERESA A. MILES				
<b>Entity Title:</b>		ENVIRONMENTAL COMPLIANCE SUPERVISOR				
<b>Address:</b>						
<b>City:</b>						
<b>State:</b>						
<b>Country:</b>						
<b>Zip Code:</b>						
<b>Phone:</b>		(562) 495-6850				
<b>Affil Type Desc:</b>		Identification Signer				
<b>Entity Name:</b>		TERESA A. MILES				
<b>Entity Title:</b>		ENVIRONMENTAL COMPLIANCE SUPERVISOR				
<b>Address:</b>						
<b>City:</b>						
<b>State:</b>						
<b>Country:</b>						
<b>Zip Code:</b>						
<b>Phone:</b>						
<b>Affil Type Desc:</b>		CUPA District				
<b>Entity Name:</b>		San Diego County Env Health				
<b>Entity Title:</b>						
<b>Address:</b>		PO Box 129261				
<b>City:</b>		San Diego				
<b>State:</b>		CA				
<b>Country:</b>						
<b>Zip Code:</b>		92112-9261				
<b>Phone:</b>		(858) 505-6880				
<b>Affil Type Desc:</b>		Facility Mailing Address				
<b>Entity Name:</b>		Mailing Address				
<b>Entity Title:</b>						
<b>Address:</b>		19100 RIDGEWOOD PKWY, MS: TX1-022				
<b>City:</b>		SAN ANTONIO				
<b>State:</b>		TX				



Map Key	Number of Records	Direction	Distance (mi/ft)	Elev/Diff (ft)	Site	DB
<b>Country:</b>						
<b>Zip Code:</b>		78259				
<b>Phone:</b>						
<b>Affil Type Desc:</b> Property Owner						
<b>Entity Name:</b> TESORO REFINING & MARKETING COMPANY LLC						
<b>Entity Title:</b>						
<b>Address:</b> 19100 RIDGEWOOD PKWY, MS: TX1-022						
<b>City:</b> SAN ANTONIO						
<b>State:</b> TX						
<b>Country:</b> United States						
<b>Zip Code:</b>		78259				
<b>Phone:</b>		(210) 626-6153				
<b>Coordinates</b>						
<b>Env Int Type Code:</b>		HWG		<b>Longitude:</b>		-117.085430
<b>Program ID:</b>		10394059		<b>Coord Name:</b>		
<b>Latitude:</b>		32.583490		<b>Ref Point Type Desc:</b>		Center of a facility or station.

<b>18</b>	<b>2 of 13</b>	<b>SW</b>	<b>0.23 / 1,208.22</b>	<b>39.52 / -8</b>	<b>ARCO #5408 2255 PALM AV SAN DIEGO CA 92154</b>	<b>EMISSIONS</b>
-----------	----------------	-----------	------------------------	-------------------	---	------------------

**1999 Criteria Data**

<b>Facility ID:</b>	4075	<b>CERR Code:</b>	
<b>Facility SIC Code:</b>	5541	<b>TOGT:</b>	2.94
<b>CO:</b>	37	<b>ROGT:</b>	2.94
<b>Air Basin:</b>	SD	<b>COT:</b>	
<b>District:</b>	SD	<b>NOXT:</b>	
<b>COID:</b>	SD	<b>SOXT:</b>	
<b>DISN:</b>	SAN DIEGO COUNTY APCD	<b>PMT:</b>	
<b>CHAPIS:</b>		<b>PM10T:</b>	

**1999 Toxic Data**

<b>Facility ID:</b>	4075	<b>COID:</b>	SD
<b>Facility SIC Code:</b>	5541	<b>DISN:</b>	SAN DIEGO COUNTY APCD
<b>CO:</b>	37	<b>CHAPIS:</b>	
<b>Air Basin:</b>	SD	<b>CERR Code:</b>	
<b>District:</b>	SD		
<b>TS:</b>			
<b>Health Risk Asmt:</b>			
<b>Non-Cancer Chronic Haz Ind:</b>			
<b>Non-Cancer Acute Haz Ind:</b>			

**2000 Criteria Data**

<b>Facility ID:</b>	4075	<b>CERR Code:</b>	
<b>Facility SIC Code:</b>	5541	<b>TOGT:</b>	2.8248276
<b>CO:</b>	37	<b>ROGT:</b>	2.8248276
<b>Air Basin:</b>	SD	<b>COT:</b>	
<b>District:</b>	SD	<b>NOXT:</b>	
<b>COID:</b>	SD	<b>SOXT:</b>	
<b>DISN:</b>	SAN DIEGO COUNTY APCD	<b>PMT:</b>	
<b>CHAPIS:</b>		<b>PM10T:</b>	

**2000 Toxic Data**

<b>Facility ID:</b>	4075	<b>COID:</b>	SD
---------------------	------	--------------	----

Map Key	Number of Records	Direction	Distance (mi/ft)	Elev/Diff (ft)	Site	DB
Facility SIC Code:	5541			DISN:	SAN DIEGO COUNTY APCD	
CO:	37			CHAPIS:		
Air Basin:	SD			CERR Code:		
District:	SD					
TS:						
Health Risk Asmt:						
Non-Cancer Chronic Haz Ind:						
Non-Cancer Acute Haz Ind:						

**2001 Criteria Data**

Facility ID:	4075			CERR Code:	
Facility SIC Code:	5541			TOGT:	2.82
CO:	37			ROGT:	2.82
Air Basin:	SD			COT:	
District:	SD			NOXT:	
COID:	SD			SOXT:	
DISN:	SAN DIEGO COUNTY APCD			PMT:	
CHAPIS:				PM10T:	

**2001 Toxic Data**

Facility ID:	4075			COID:	SD
Facility SIC Code:	5541			DISN:	SAN DIEGO COUNTY APCD
CO:	37			CHAPIS:	
Air Basin:	SD			CERR Code:	
District:	SD				
TS:					
Health Risk Asmt:					
Non-Cancer Chronic Haz Ind:					
Non-Cancer Acute Haz Ind:					

**2002 Criteria Data**

Facility ID:	4075			CERR Code:	
Facility SIC Code:	5541			TOGT:	2.8248276
CO:	37			ROGT:	2.8248276
Air Basin:	SD			COT:	
District:	SD			NOXT:	
COID:	SD			SOXT:	
DISN:	SAN DIEGO COUNTY APCD			PMT:	
CHAPIS:				PM10T:	

**2002 Toxic Data**

Facility ID:	4075			COID:	SD
Facility SIC Code:	5541			DISN:	SAN DIEGO COUNTY APCD
CO:	37			CHAPIS:	
Air Basin:	SD			CERR Code:	
District:	SD				
TS:					
Health Risk Asmt:					
Non-Cancer Chronic Haz Ind:					
Non-Cancer Acute Haz Ind:					

**2003 Criteria Data**

Facility ID:	4075			CERR Code:	
Facility SIC Code:	5541			TOGT:	2.8248276
CO:	37			ROGT:	2.8248276
Air Basin:	SD			COT:	
District:	SD			NOXT:	
COID:	SD			SOXT:	

Map Key	Number of Records	Direction	Distance (mi/ft)	Elev/Diff (ft)	Site	DB
DISN: CHAPIS:	SAN DIEGO COUNTY APCD				PMT: PM10T:	

**2003 Toxic Data**

**Facility ID:** 4075  
**Facility SIC Code:** 5541  
**CO:** 37  
**Air Basin:** SD  
**District:** SD  
**TS:**  
**Health Risk Asmt:**  
**Non-Cancer Chronic Haz Ind:**  
**Non-Cancer Acute Haz Ind:**

**COID:** SD  
**DISN:** SAN DIEGO COUNTY APCD  
**CHAPIS:**  
**CERR Code:**

<a href="#">18</a>	3 of 13	SW	0.23 / 1,208.22	39.52 / -8	ARCO #05411 2255 PALM AV SAN DIEGO CA 92154	EMISSIONS
--------------------	---------	----	--------------------	---------------	---	-----------

**2004 Criteria Data**

**Facility ID:** 4075  
**Facility SIC Code:** 5541  
**CO:** 37  
**Air Basin:** SD  
**District:** SD  
**COID:** SD  
**DISN:** SAN DIEGO COUNTY APCD  
**CHAPIS:**

**CERR Code:**  
**TOGT:** 5.71  
**ROGT:** 5.71  
**COT:**  
**NOXT:**  
**SOXT:**  
**PMT:**  
**PM10T:**

**2004 Toxic Data**

**Facility ID:** 4075  
**Facility SIC Code:** 5541  
**CO:** 37  
**Air Basin:** SD  
**District:** SD  
**TS:**  
**Health Risk Asmt:**  
**Non-Cancer Chronic Haz Ind:**  
**Non-Cancer Acute Haz Ind:**

**COID:** SD  
**DISN:** SAN DIEGO COUNTY APCD  
**CHAPIS:**  
**CERR Code:**

**2005 Criteria Data**

**Facility ID:** 4075  
**Facility SIC Code:** 5541  
**CO:** 37  
**Air Basin:** SD  
**District:** SD  
**COID:** SD  
**DISN:** SAN DIEGO COUNTY APCD  
**CHAPIS:**

**CERR Code:**  
**TOGT:** 5.71  
**ROGT:** 5.71  
**COT:**  
**NOXT:**  
**SOXT:**  
**PMT:**  
**PM10T:**

**2005 Toxic Data**

**Facility ID:** 4075  
**Facility SIC Code:** 5541  
**CO:** 37  
**Air Basin:** SD  
**District:** SD  
**TS:**

**COID:** SD  
**DISN:** SAN DIEGO COUNTY APCD  
**CHAPIS:**  
**CERR Code:**

Map Key	Number of Records	Direction	Distance (mi/ft)	Elev/Diff (ft)	Site	DB
---------	-------------------	-----------	------------------	----------------	------	----

Health Risk Asmt:  
 Non-Cancer Chronic Haz Ind:  
 Non-Cancer Acute Haz Ind:

**2006 Criteria Data**

Facility ID:	4075	CERR Code:	
Facility SIC Code:	5541	TOGT:	5.71
CO:	37	ROGT:	5.71
Air Basin:	SD	COT:	
District:	SD	NOXT:	
COID:	SD	SOXT:	
DISN:	SAN DIEGO COUNTY APCD	PMT:	
CHAPIS:		PM10T:	

**2006 Toxic Data**

Facility ID:	4075	COID:	SD
Facility SIC Code:	5541	DISN:	SAN DIEGO COUNTY APCD
CO:	37	CHAPIS:	
Air Basin:	SD	CERR Code:	
District:	SD		
TS:			

Health Risk Asmt:  
 Non-Cancer Chronic Haz Ind:  
 Non-Cancer Acute Haz Ind:

**2007 Criteria Data**

Facility ID:	4075	CERR Code:	
Facility SIC Code:	5541	TOGT:	5.71
CO:	37	ROGT:	5.71
Air Basin:	SD	COT:	
District:	SD	NOXT:	
COID:	SD	SOXT:	
DISN:	SAN DIEGO COUNTY APCD	PMT:	
CHAPIS:		PM10T:	

**2007 Toxic Data**

Facility ID:	4075	COID:	SD
Facility SIC Code:	5541	DISN:	SAN DIEGO COUNTY APCD
CO:	37	CHAPIS:	
Air Basin:	SD	CERR Code:	
District:	SD		
TS:			

Health Risk Asmt:  
 Non-Cancer Chronic Haz Ind:  
 Non-Cancer Acute Haz Ind:

**2008 Criteria Data**

Facility ID:	4075	CERR Code:	
Facility SIC Code:	5541	TOGT:	5.71
CO:	37	ROGT:	5.71
Air Basin:	SD	COT:	
District:	SD	NOXT:	
COID:	SD	SOXT:	
DISN:	SAN DIEGO COUNTY APCD	PMT:	
CHAPIS:		PM10T:	

**2008 Toxic Data**

Map Key	Number of Records	Direction	Distance (mi/ft)	Elev/Diff (ft)	Site	DB
<b>Facility ID:</b>	4075				<b>CERR Code:</b> SD	
<b>Facility SIC Code:</b>	5541				<b>DISN:</b> SAN DIEGO COUNTY APCD	
<b>CO:</b>	37				<b>CHAPIS:</b>	
<b>Air Basin:</b>	SD				<b>CERR Code:</b>	
<b>District:</b>	SD					
<b>TS:</b>						
<b>Health Risk Asmt:</b>						
<b>Non-Cancer Chronic Haz Ind:</b>						
<b>Non-Cancer Acute Haz Ind:</b>						
<b><u>2009 Criteria Data</u></b>						
<b>Facility ID:</b>	4075				<b>CERR Code:</b>	
<b>Facility SIC Code:</b>	5541				<b>TOGT:</b> 5.71	
<b>CO:</b>	37				<b>ROGT:</b> 5.71	
<b>Air Basin:</b>	SD				<b>COT:</b>	
<b>District:</b>	SD				<b>NOXT:</b>	
<b>COID:</b>	SD				<b>SOXT:</b>	
<b>DISN:</b>	SAN DIEGO COUNTY APCD				<b>PMT:</b>	
<b>CHAPIS:</b>					<b>PM10T:</b>	
<b><u>2009 Toxic Data</u></b>						
<b>Facility ID:</b>	4075				<b>COID:</b> SD	
<b>Facility SIC Code:</b>	5541				<b>DISN:</b> SAN DIEGO COUNTY APCD	
<b>CO:</b>	37				<b>CHAPIS:</b>	
<b>Air Basin:</b>	SD				<b>CERR Code:</b>	
<b>District:</b>	SD					
<b>TS:</b>						
<b>Health Risk Asmt:</b>						
<b>Non-Cancer Chronic Haz Ind:</b>						
<b>Non-Cancer Acute Haz Ind:</b>						
<b><u>2010 Toxic Data</u></b>						
<b>Facility ID:</b>	4075				<b>COID:</b> SD	
<b>Facility SIC Code:</b>	5541				<b>DISN:</b> SAN DIEGO COUNTY APCD	
<b>CO:</b>	37				<b>CHAPIS:</b>	
<b>Air Basin:</b>	SD				<b>CERR Code:</b>	
<b>District:</b>	SD					
<b>TS:</b>						
<b>Health Risk Asmt:</b>						
<b>Non-Cancer Chronic Haz Ind:</b>						
<b>Non-Cancer Acute Haz Ind:</b>						
<b><u>2011 Criteria Data</u></b>						
<b>Facility ID:</b>	4075				<b>CERR Code:</b>	
<b>Facility SIC Code:</b>	5541				<b>TOGT:</b> 5.71	
<b>CO:</b>	37				<b>ROGT:</b> 5.71	
<b>Air Basin:</b>	SD				<b>COT:</b>	
<b>District:</b>	SD				<b>NOXT:</b>	
<b>COID:</b>	SD				<b>SOXT:</b>	
<b>DISN:</b>	SAN DIEGO COUNTY APCD				<b>PMT:</b>	
<b>CHAPIS:</b>					<b>PM10T:</b>	
<b><u>2011 Toxic Data</u></b>						
<b>Facility ID:</b>	4075				<b>COID:</b> SD	
<b>Facility SIC Code:</b>	5541				<b>DISN:</b> SAN DIEGO COUNTY APCD	
<b>CO:</b>	37				<b>CHAPIS:</b>	
<b>Air Basin:</b>	SD				<b>CERR Code:</b>	

<b>Map Key</b>	<b>Number of Records</b>	<b>Direction</b>	<b>Distance (mi/ft)</b>	<b>Elev/Diff (ft)</b>	<b>Site</b>	<b>DB</b>
<hr/>						
<b>District:</b>	SD					
<b>TS:</b>						
<b>Health Risk Asmt:</b>						
<b>Non-Cancer Chronic Haz Ind:</b>						
<b>Non-Cancer Acute Haz Ind:</b>						
<b><u>2012 Criteria Data</u></b>						
<b>Facility ID:</b>	4075				<b>CERR Code:</b>	
<b>Facility SIC Code:</b>	5541				<b>TOGT:</b>	5.71
<b>CO:</b>	37				<b>ROGT:</b>	5.71
<b>Air Basin:</b>	SD				<b>COT:</b>	
<b>District:</b>	SD				<b>NOXT:</b>	
<b>COID:</b>	SD				<b>SOXT:</b>	
<b>DISN:</b>	SAN DIEGO COUNTY APCD				<b>PMT:</b>	
<b>CHAPIS:</b>					<b>PM10T:</b>	
<b><u>2012 Toxic Data</u></b>						
<b>Facility ID:</b>	4075				<b>COID:</b>	SD
<b>Facility SIC Code:</b>	5541				<b>DISN:</b>	SAN DIEGO COUNTY APCD
<b>CO:</b>	37				<b>CHAPIS:</b>	
<b>Air Basin:</b>	SD				<b>CERR Code:</b>	
<b>District:</b>	SD					
<b>TS:</b>						
<b>Health Risk Asmt:</b>						
<b>Non-Cancer Chronic Haz Ind:</b>						
<b>Non-Cancer Acute Haz Ind:</b>						
<b><u>2013 Criteria Data</u></b>						
<b>Facility ID:</b>	4075				<b>CERR Code:</b>	
<b>Facility SIC Code:</b>	5541				<b>TOGT:</b>	5.71
<b>CO:</b>	37				<b>ROGT:</b>	5.71
<b>Air Basin:</b>	SD				<b>COT:</b>	
<b>District:</b>	SD				<b>NOXT:</b>	
<b>COID:</b>	SD				<b>SOXT:</b>	
<b>DISN:</b>	SAN DIEGO COUNTY APCD				<b>PMT:</b>	
<b>CHAPIS:</b>					<b>PM10T:</b>	
<b><u>2013 Toxic Data</u></b>						
<b>Facility ID:</b>	4075				<b>COID:</b>	SD
<b>Facility SIC Code:</b>	5541				<b>DISN:</b>	SAN DIEGO COUNTY APCD
<b>CO:</b>	37				<b>CHAPIS:</b>	
<b>Air Basin:</b>	SD				<b>CERR Code:</b>	
<b>District:</b>	SD					
<b>TS:</b>						
<b>Health Risk Asmt:</b>						
<b>Non-Cancer Chronic Haz Ind:</b>						
<b>Non-Cancer Acute Haz Ind:</b>						
<b><u>2014 Criteria Data</u></b>						
<b>Facility ID:</b>	4075				<b>CERR Code:</b>	
<b>Facility SIC Code:</b>	5541				<b>TOGT:</b>	5.71
<b>CO:</b>	37				<b>ROGT:</b>	5.71
<b>Air Basin:</b>	SD				<b>COT:</b>	
<b>District:</b>	SD				<b>NOXT:</b>	
<b>COID:</b>	SD				<b>SOXT:</b>	
<b>DISN:</b>	SAN DIEGO COUNTY APCD				<b>PMT:</b>	
<b>CHAPIS:</b>					<b>PM10T:</b>	

Map Key	Number of Records	Direction	Distance (mi/ft)	Elev/Diff (ft)	Site	DB
<b><u>2014 Toxic Data</u></b>						
Facility ID:	4075				COID:	SD
Facility SIC Code:	5541				DISN:	SAN DIEGO COUNTY APCD
CO:	37				CHAPIS:	
Air Basin:	SD				CERR Code:	
District:	SD					
TS:						
Health Risk Asmt:						
Non-Cancer Chronic Haz Ind:						
Non-Cancer Acute Haz Ind:						
<b><u>2015 Criteria Data</u></b>						
Facility ID:	4075				CERR Code:	
Facility SIC Code:	5541				TOGT:	5.71
CO:	37				ROGT:	5.71
Air Basin:	SD				COT:	
District:	SD				NOXT:	
COID:	SD				SOXT:	
DISN:	SAN DIEGO COUNTY APCD				PMT:	
CHAPIS:					PM10T:	
<b><u>2015 Toxic Data</u></b>						
Facility ID:	4075				COID:	SD
Facility SIC Code:	5541				DISN:	SAN DIEGO COUNTY APCD
CO:	37				CHAPIS:	
Air Basin:	SD				CERR Code:	
District:	SD					
TS:						
Health Risk Asmt:						
Non-Cancer Chronic Haz Ind:						
Non-Cancer Acute Haz Ind:						
<b><u>2016 Criteria Data</u></b>						
Facility ID:	4075				CERR CODE:	
Facility SIC Code:	5541				TOGT:	5.71
CO:	37				ROGT:	5.71
Air Basin:	SD				COT:	
District:	SD				NOXT:	
COID:	SD				SOXT:	
DISN:	SAN DIEGO COUNTY APCD				PMT:	
CHAPIS:					PM10T:	
<b><u>2016 Toxic Data</u></b>						
Facility ID:	4075				TS:	
Facility SIC Code:	5541				HRA:	
CERR CODE:					CH Index:	
COID:	SD				AH Index:	
CO:	37				Air Basin:	SD
DISN:	SAN DIEGO COUNTY APCD				District:	SD
CHAPIS:						
<b><u>2017 Criteria Data</u></b>						
Facility ID:	4075				CERR Code:	
Facility SIC Code:	5541				TOGT:	5.71
CO:	37				ROGT:	5.71
Air Basin:	SD				COT:	



Map Key	Number of Records	Direction	Distance (mi/ft)	Elev/Diff (ft)	Site	DB
District:	SD				NOXT:	
COID:	SD				SOXT:	
DISN:	SAN DIEGO COUNTY APCD				PMT:	
CHAPIS:					PM10T:	

**2017 Toxic Data**

**Facility ID:** 4075  
**Facility SIC Code:** 5541  
**CO:** 37  
**Air Basin:** SD  
**District:** SD  
**TS:**  
**Health Risk Asmt:**  
**Non-Cancer Chronic Haz Ind:**  
**Non-Cancer Acute Haz Ind:**

**COID:** SD  
**DISN:** SAN DIEGO COUNTY APCD  
**CHAPIS:**  
**CERR Code:**

<a href="#">18</a>	4 of 13	SW	0.23 / 1,208.22	39.52 / -8	THRIFTY OIL STN 415 2255 PALM AVENUE SAN DIEGO CA 92104	HHSS
--------------------	---------	----	--------------------	---------------	---	------

**County:**  
**Pdf File Url:** <http://geotracker.waterboards.ca.gov/ustpdfs/pdf/0002f435.pdf>

<a href="#">18</a>	5 of 13	SW	0.23 / 1,208.22	39.52 / -8	ARCO 42070 2255 PALM AVE SAN DIEGO CA 92154	SANDIEGO HAZ
--------------------	---------	----	--------------------	---------------	---	-----------------

**Record ID:** DEH2002-HUPFP-121097  
**Facility Name:** ARCO 42070  
**Facility City:** SAN DIEGO  
**Facility ZipCode:** 92154  
**Facility Latitude:**  
**Facility Longitude:**  
**Facility Address:** 2255 PALM AVE  
**GIS Facility Name:** ARCO 42070  
**GIS Facility Address:** 2255 PALM AVE, SAN DIEGO, CA 92154

**GIS Record ID:** DEH2002-HUPFP-121097  
**GIS Facility City:** SAN DIEGO  
**GIS Facility ZipCode:** 92154  
**GIS Fac Latitude:** 32.5834941  
**GIS Fac Longitude:** -117.0854278

**Hazardous Materials Facility Data**

**CERS ID:** 10,394,059  
**Facility ID No:** 37-000-121097  
**EPA ID No:** CAL000385623  
**Active Permit:**  
**Permit Status:** Permit Renewed  
**Bus. Phone:** 619-423-7374  
**Bus. Fax:** 6194258136.0  
**Last Updated:** 07/20/2018 02:30:17 AM  
**Zip Codes:**  
**New Georeferenced Column:**  
**Mailing Address:** 19100 RIDGEWOOD PKWY, MS: TX1-022, SAN ANTONIO, TX 78259

**Onsite H Waste Trtmt:** false  
**Haz Mat on Site:** true  
**Haz Waste Generator:** true  
**Own/Oper Under:** true  
**Own/Oper Above:** false  
**Recycle:** false  
**RCRA Large Qty Gen:** false  
**HHW Collection:** false  
**Atoms:**

**Hazardous Waste and Materials**

**ID:** 82,043  
**Child Record ID:** DEH2017-HWAST-0130525  
**CAS No:**  
**Last Updated:** 07/20/2018 02:30:17 AM  
**Chemical Name:**  
**Common Name Inventory:** WASTE ABSORBENT & SPENT DISPENSER FUEL FILTERS

**Permit Status:** Permit Renewed  
**Active Permit:** true  
**Haz Material Type:**  
**Trade Secret:**

**ID:** 178,044  
**Child Record ID:** DEH2018-HWAST-0168166  
**Permit Status:** Permit Renewed  
**Active Permit:** true

<b>Map Key</b>	<b>Number of Records</b>	<b>Direction</b>	<b>Distance (mi/ft)</b>	<b>Elev/Diff (ft)</b>	<b>Site</b>	<b>DB</b>
<hr/>						
<b>CAS No:</b>					<b>Haz Material Type:</b>	
<b>Last Updated:</b>	02/07/2019 12:36:00 AM				<b>Trade Secret:</b>	
<b>Chemical Name:</b>						
<b>Common Name Inventory:</b>	WASTE ABSORBENT & SPENT DISPENSER FUEL FILTERS					
<b>ID:</b>	14,721				<b>Permit Status:</b>	Permit Renewed
<b>Child Record ID:</b>	DEH2015-HWAST-0066462				<b>Active Permit:</b>	true
<b>CAS No:</b>					<b>Haz Material Type:</b>	
<b>Last Updated:</b>	11/02/2016 12:34:55 AM				<b>Trade Secret:</b>	
<b>Chemical Name:</b>						
<b>Common Name Inventory:</b>	SUMP WASTE CLEAN-UP, TEST WATER					
<b>ID:</b>	178,042				<b>Permit Status:</b>	Permit Renewed
<b>Child Record ID:</b>	DEH2018-HCHEM-0195009				<b>Active Permit:</b>	true
<b>CAS No:</b>	68476-34-6				<b>Haz Material Type:</b>	Pure
<b>Last Updated:</b>	02/07/2019 12:35:59 AM				<b>Trade Secret:</b>	
<b>Chemical Name:</b>	DIESEL					
<b>Common Name Inventory:</b>	DIESEL					
<b>ID:</b>	14,720				<b>Permit Status:</b>	Permit Renewed
<b>Child Record ID:</b>	DEH2015-HCHEM-0083129				<b>Active Permit:</b>	true
<b>CAS No:</b>	68476-34-6				<b>Haz Material Type:</b>	Pure
<b>Last Updated:</b>	11/02/2016 12:34:54 AM				<b>Trade Secret:</b>	
<b>Chemical Name:</b>	DIESEL					
<b>Common Name Inventory:</b>	DIESEL					
<b>ID:</b>	82,042				<b>Permit Status:</b>	Permit Renewed
<b>Child Record ID:</b>	DEH2017-HWAST-0130524				<b>Active Permit:</b>	true
<b>CAS No:</b>					<b>Haz Material Type:</b>	
<b>Last Updated:</b>	07/20/2018 02:30:17 AM				<b>Trade Secret:</b>	
<b>Chemical Name:</b>						
<b>Common Name Inventory:</b>	SUMP WASTE CLEAN-UP, TEST WATER					
<b>ID:</b>	14,722				<b>Permit Status:</b>	Permit Renewed
<b>Child Record ID:</b>	DEH2015-HWAST-0066463				<b>Active Permit:</b>	true
<b>CAS No:</b>					<b>Haz Material Type:</b>	
<b>Last Updated:</b>	11/02/2016 12:34:55 AM				<b>Trade Secret:</b>	
<b>Chemical Name:</b>						
<b>Common Name Inventory:</b>	WASTE ABSORBENT & SPENT DISPENSER FUEL FILTERS					
<b>ID:</b>	14,719				<b>Permit Status:</b>	Permit Renewed
<b>Child Record ID:</b>	DEH2015-HCHEM-0083128				<b>Active Permit:</b>	true
<b>CAS No:</b>	86290-81-5				<b>Haz Material Type:</b>	Pure
<b>Last Updated:</b>	11/02/2016 12:34:54 AM				<b>Trade Secret:</b>	
<b>Chemical Name:</b>	GASOLINE					
<b>Common Name Inventory:</b>	GASOLINE (GRADES: REGULAR & PREMIUM)					
<b>ID:</b>	178,043				<b>Permit Status:</b>	Permit Renewed
<b>Child Record ID:</b>	DEH2018-HWAST-0168165				<b>Active Permit:</b>	true
<b>CAS No:</b>					<b>Haz Material Type:</b>	
<b>Last Updated:</b>	02/07/2019 12:36:00 AM				<b>Trade Secret:</b>	
<b>Chemical Name:</b>						
<b>Common Name Inventory:</b>	SUMP WASTE CLEAN-UP, TEST WATER					
<b>ID:</b>	82,040				<b>Permit Status:</b>	Permit Renewed
<b>Child Record ID:</b>	DEH2017-HCHEM-0152028				<b>Active Permit:</b>	true
<b>CAS No:</b>	86290-81-5				<b>Haz Material Type:</b>	Pure
<b>Last Updated:</b>	07/20/2018 02:30:17 AM				<b>Trade Secret:</b>	
<b>Chemical Name:</b>	GASOLINE					
<b>Common Name Inventory:</b>	GASOLINE (GRADES: REGULAR & PREMIUM)					
<b>ID:</b>	82,041				<b>Permit Status:</b>	Permit Renewed
<b>Child Record ID:</b>	DEH2017-HCHEM-0152029				<b>Active Permit:</b>	true
<b>CAS No:</b>	68476-34-6				<b>Haz Material Type:</b>	Pure
<b>Last Updated:</b>	07/20/2018 02:30:17 AM				<b>Trade Secret:</b>	
<b>Chemical Name:</b>	DIESEL					
<b>Common Name Inventory:</b>	DIESEL					
<b>ID:</b>	178,041				<b>Permit Status:</b>	Permit Renewed

Map Key	Number of Records	Direction	Distance (mi/ft)	Elev/Diff (ft)	Site	DB
<b>Child Record ID:</b>	DEH2018-HCHEM-0195008				<b>Active Permit:</b>	true
<b>CAS No:</b>	86290-81-5				<b>Haz Material Type:</b>	Pure
<b>Last Updated:</b>	02/07/2019 12:35:59 AM				<b>Trade Secret:</b>	
<b>Chemical Name:</b>	GASOLINE					
<b>Common Name Inventory:</b>	GASOLINE (GRADES: REGULAR & PREMIUM)					

**Hazardous Materials Inspection Violations**

<b>Container Tank ID:</b>		<b>Inspection No:</b>	5,972,954
<b>Facility ID No:</b>	37-000-121097	<b>Inspection Type:</b>	Routine
<b>ID:</b>	7,774	<b>Inspection Date:</b>	09/19/2018 04:21:20 PM
<b>UST ID:</b>	26579	<b>Compliance Date:</b>	
<b>Permit Status:</b>	Permit Renewed	<b>Last Updated:</b>	02/07/2019 12:35:50 AM
<b>Active Permit:</b>	true	<b>NOV:</b>	false
<b>Program Element:</b>	Underground Storage Tank		
<b>Violation Classification:</b>	Class II		
<b>Violation Code:</b>	2030025 (RD) Failure of the line leak detector (LLD) monitoring pressurized piping to meet one or more of the following requirements: Monitored at least hourly, with the capability of detecting a release of 3.0 gallons per hour leak at 10 p.s.i.g. and restrict or shut off the flow of product through the piping when a leak is detected. 23 CCR 2636(f)(2)		

**HMD Permits REST Data**

<b>GIS Facility ID:</b>		<b>Status:</b>	
<b>GIS CERS ID:</b>	10394059	<b>ER Contact:</b>	
<b>GIS Record Type:</b>	LUEG-DEH/HMD/UPFP/Facility	<b>ER Con Work Ph:</b>	
<b>Per Type:</b>		<b>Census Tract:</b>	101.07
<b>Per Sub Type:</b>		<b>Parcel Zip:</b>	92154
<b>Per Cat:</b>		<b>Community:</b>	San Diego
<b>Record Status:</b>	Permit Renewed	<b>Jurisdiction:</b>	SAN DIEGO
<b>HW Tler:</b>	Not Applicable	<b>Basin No:</b>	910.2
<b>LRG QTY MW Gener:</b>	No	<b>BOS Dist:</b>	1
<b>EPA ID No:</b>	CAL000385623	<b>Tbpg Grid:</b>	1330 B 7
<b>RMP CAL ARP:</b>		<b>Insp Dist:</b>	HT205
<b>Tank Owner:</b>	8	<b>Feature ID:</b>	6280603600
<b>SIC Code:</b>	5541	<b>X Coord:</b>	6304302.649
<b>NAICS Code:</b>	447110	<b>Y Coord:</b>	1793120.393
<b>Disclose Qty Haz Mat:</b>	Y	<b>Kiva Per Typ:</b>	HK07 121097
<b>Exp Date:</b>		<b>Agency Name:</b>	COSD
<b>Open Date:</b>		<b>Point X:</b>	6304302.64914489
<b>Own/Operate USTs :</b>		<b>Point Y:</b>	1793120.39307465
<b>UST Facility:</b>		<b>Lat GS84:</b>	32.5834941
<b>Total No USTs:</b>		<b>Lon GS84:</b>	-117.0854278
<b>No of Tanks:</b>		<b>Loc Name:</b>	
<b>Own Oper APS:</b>	N	<b>Score:</b>	
<b>Tot APSA Cap:</b>		<b>Match Type:</b>	
<b>Capacity LR:</b>		<b>Side:</b>	
<b>Haz Waste G:</b>		<b>X Map Coord:</b>	
<b>Recycle100:</b>	N	<b>Y Map Coord:</b>	
<b>Onsite Haz Waste Tre:</b>	N	<b>User Fid:</b>	
<b>RCRA LRG Qty:</b>	N	<b>Addr Type:</b>	
<b>Haz Wst Coll Site:</b>	N	<b>ARC Address:</b>	
<b>Accept Offs:</b>		<b>ARC City:</b>	
<b>Universal Waste Han:</b>	N	<b>ARC Zipcode:</b>	
<b>Toxic Gas:</b>	No	<b>ARC State:</b>	
<b>Hazmat EHS:</b>	N	<b>ARC APN:</b>	
<b>Hazmat Rad:</b>	No	<b>Zip:</b>	
<b>Haz Waste Rad:</b>	N	<b>Farm Nursery:</b>	
<b>Haz Waste EHS:</b>	N	<b>Indian or Territory:</b>	
<b>Full Name:</b>	TESORO REFINING & MARKETING COMPANY LLC	<b>County ID:</b>	
<b>Email Perm:</b>		<b>Bill Code 2:</b>	
<b>Phone Perm:</b>	210-626-6153	<b>Bill Code 3:</b>	
<b>Site Address:</b>		<b>Univ Waste Gen Type:</b>	
<b>Parcel No:</b>	628-060-36-00		
<b>Record Ali:</b>	Unified Program Facility Permit		
<b>Address:</b>			

Map Key	Number of Records	Direction	Distance (mi/ft)	Elev/Diff (ft)	Site	DB
<b>Business Type:</b> UST - Retail Site - No Repair Service <b>Bill Code:</b> <b>ER Con Name:</b> <b>ER Con Title:</b> <b>Water Purv:</b> SAN DIEGO <b>Fire Agency:</b> SAN DIEGO <b>Geo SRC:</b> Mapped to record address <b>Match Addr:</b>						
<a href="#">18</a>	6 of 13	SW	0.23 / 1,208.22	39.52 / -8	THRIFTY OIL. STN. #415 2255 PALM AVENUE SAN DIEGO CA	HIST TANK
<b>Owner Name:</b> THRIFTY OIL CO. <b>No of Containers:</b> 2 <b>Owner Street:</b> 10000 LAKEWOOD BLVD. <b>County:</b> SAN DIEGO <b>Owner City:</b> DOWNEY, <b>Facility State:</b> CA <b>Owner State:</b> CA <b>Facility Zip:</b> 92104 <b>Owner Zip:</b> 90240						
<a href="#">18</a>	7 of 13	SW	0.23 / 1,208.22	39.52 / -8	ARCO SVC STA #5411 2255 PALM AVE, SAN DIEGO, CA 92154 SAN DIEGO CA	SAN DIEGO LOP
<b>SWRCB Global ID:</b> T0608186923 <b>Parcel No:</b> 628-060-36-00 <b>Record ID:</b> DEH2002-LSAM-H21097-002 <b>Census Tract:</b> 101.07 <b>Record Status:</b> Completed <b>Zip Code 2:</b> 92154 <b>Opened Date:</b> 1/3/2002 <b>Community:</b> San Diego <b>Case Type:</b> LOP - Local Oversight Program <b>Jurisdiction:</b> SAN DIEGO <b>Historical Name:</b> ARCO 5411 <b>Watershed Basin No:</b> 910.2 <b>Lead Agency:</b> DEH/SAM <b>Latitude GS 84:</b> 32.5834941 <b>Lead Agency Date:</b> 1/3/2002 <b>Longitude GS 84:</b> -117.0854278 <b>Funding:</b> S - LOP State Fund <b>X Map Coord:</b> 6304302.649 <b>Fire Agency:</b> SAN DIEGO <b>Y Map Coord:</b> 1793120.393 <b>Water Purveyor:</b> SAN DIEGO <b>File Case Type:</b> CLOSED OR TRANSFERRED LOP CASES						
<a href="#">18</a>	8 of 13	SW	0.23 / 1,208.22	39.52 / -8	ARCO SVC STA #5411 2255 PALM AVE, SAN DIEGO, CA 92154 SAN DIEGO CA	SAN DIEGO LOP
<b>SWRCB Global ID:</b> T0607302867 <b>Parcel No:</b> 628-060-36-00 <b>Record ID:</b> DEH1986-LSAM-H21097-001 <b>Census Tract:</b> 101.07 <b>Record Status:</b> Completed <b>Zip Code 2:</b> 92154 <b>Opened Date:</b> 10/15/1986 <b>Community:</b> San Diego <b>Case Type:</b> LOP - Local Oversight Program <b>Jurisdiction:</b> SAN DIEGO <b>Historical Name:</b> THRIFTY #415 (ARCO) <b>Watershed Basin No:</b> 910.2 <b>Lead Agency:</b> DEH/SAM <b>Latitude GS 84:</b> 32.5834941 <b>Lead Agency Date:</b> 10/30/1986 <b>Longitude GS 84:</b> -117.0854278 <b>Funding:</b> S - LOP State Fund <b>X Map Coord:</b> 6304302.649 <b>Fire Agency:</b> SAN DIEGO <b>Y Map Coord:</b> 1793120.393 <b>Water Purveyor:</b> SAN DIEGO <b>File Case Type:</b> CLOSED OR TRANSFERRED LOP CASES						
<a href="#">18</a>	9 of 13	SW	0.23 / 1,208.22	39.52 / -8	TESORO ARCO 42070 2255 PALM AVE SAN DIEGO CA 92154	RCRA NON GEN
<b>EPA Handler ID:</b> CAL000385623 <b>Gen Status Universe:</b> No Report <b>Contact Name:</b> BRENDA RAMIREZ <b>Contact Address:</b> 19100 RIDGEWOOD PKWY , , SAN ANTONIO , TX, 78259 ,						

Map Key	Number of Records	Direction	Distance (mi/ft)	Elev/Diff (ft)	Site	DB
<b>Contact Phone No and Ext:</b>		210-626-5153				
<b>Contact Email:</b>		BRENDA.RAMIREZ@TSOCORP.COM				
<b>Contact Country:</b>						
<b>County Name:</b>		SAN DIEGO				
<b>EPA Region:</b>		09				
<b>Land Type:</b>						
<b>Receive Date:</b>		20130523				

**Violation/Evaluation Summary**

**Note:** NO RECORDS: As of August 2019, there are no Compliance Monitoring and Enforcement (violation) records associated with this facility (EPA ID).

**Handler Summary**

**Importer Activity:** No  
**Mixed Waste Generator:** No  
**Transporter Activity:** Yes  
**Transfer Facility:** No  
**Onsite Burner Exemption:** No  
**Furnace Exemption:** No  
**Underground Injection Activity:** No  
**Commercial TSD:** No  
**Used Oil Transporter:** No  
**Used Oil Transfer Facility:** No  
**Used Oil Processor:** No  
**Used Oil Refiner:** No  
**Used Oil Burner:** No  
**Used Oil Market Burner:** No  
**Used Oil Spec Marketer:** No

**Hazardous Waste Handler Details**

**Sequence No:** 1  
**Receive Date:** 20130523  
**Handler Name:** TESORO ARCO 42070  
**Generator Status Universe:** No Report  
**Source Type:** Implementer

**Owner/Operator Details**

<b>Owner/Operator Ind:</b>	Current Owner	<b>Street No:</b>	
<b>Type:</b>	Other	<b>Street 1:</b>	19100 RIDGEWOOD PKWY
<b>Name:</b>	TESORO REFINING & MARKETING COMPANY	<b>Street 2:</b>	
<b>Date Became Current:</b>		<b>City:</b>	SAN ANTONIO
<b>Date Ended Current:</b>		<b>State:</b>	TX
<b>Phone:</b>	210-626-6153	<b>Country:</b>	
<b>Source Type:</b>	Implementer	<b>Zip Code:</b>	78259-0000
<b>Owner/Operator Ind:</b>	Current Operator	<b>Street No:</b>	
<b>Type:</b>	Other	<b>Street 1:</b>	19100 RIDGEWOOD PKWY
<b>Name:</b>	BRENDA RAMIREZ	<b>Street 2:</b>	
<b>Date Became Current:</b>		<b>City:</b>	SAN ANTONIO
<b>Date Ended Current:</b>		<b>State:</b>	TX
<b>Phone:</b>	210-626-5153	<b>Country:</b>	
<b>Source Type:</b>	Implementer	<b>Zip Code:</b>	78259

<a href="#">18</a>	10 of 13	SW	0.23 / 1,208.22	39.52 / -8	ARCO FACILITY NO 05411 2255 PALM AVE SAN DIEGO CA 92154	RCRA SQG
--------------------	----------	----	--------------------	---------------	---	----------

**EPA Handler ID:** CAR000105288  
**Gen Status Universe:** Small Quantity Generator

<b>Map Key</b>	<b>Number of Records</b>	<b>Direction</b>	<b>Distance (mi/ft)</b>	<b>Elev/Diff (ft)</b>	<b>Site</b>	<b>DB</b>
<b>Contact Name:</b>		JACK OMAN				
<b>Contact Address:</b>		P O BOX 6038 , , ARTESIA , CA, 90702-6038 , US				
<b>Contact Phone No and Ext:</b>		714-690-2425				
<b>Contact Email:</b>						
<b>Contact Country:</b>		US				
<b>County Name:</b>		SAN DIEGO				
<b>EPA Region:</b>		09				
<b>Land Type:</b>		Private				
<b>Receive Date:</b>		20020603				

**Violation/Evaluation Summary**

**Note:** NO RECORDS: As of August 2019, there are no Compliance Monitoring and Enforcement (violation) records associated with this facility (EPA ID).

**Handler Summary**

**Importer Activity:** No  
**Mixed Waste Generator:** No  
**Transporter Activity:** No  
**Transfer Facility:** No  
**Onsite Burner Exemption:** No  
**Furnace Exemption:** No  
**Underground Injection Activity:** No  
**Commercial TSD:** No  
**Used Oil Transporter:** No  
**Used Oil Transfer Facility:** No  
**Used Oil Processor:** No  
**Used Oil Refiner:** No  
**Used Oil Burner:** No  
**Used Oil Market Burner:** No  
**Used Oil Spec Marketer:** No

**Hazardous Waste Handler Details**

**Sequence No:** 1  
**Receive Date:** 20020603  
**Handler Name:** ARCO FACILITY NO 05411  
**Generator Status Universe:** Small Quantity Generator  
**Source Type:** Notification

**Waste Code Details**

**Hazardous Waste Code:** D000  
**Waste Code Description:** DESCRIPTION

**Hazardous Waste Code:** D001  
**Waste Code Description:** IGNITABLE WASTE

**Hazardous Waste Code:** D018  
**Waste Code Description:** BENZENE

**Owner/Operator Details**

<b>Owner/Operator Ind:</b> Current Owner	<b>Street No:</b>
<b>Type:</b> Private	<b>Street 1:</b> P O BOX 6038
<b>Name:</b> B P WEST COAST PRODUCTS LLC	<b>Street 2:</b>
<b>Date Became Current:</b>	<b>City:</b> ARTESIA
<b>Date Ended Current:</b>	<b>State:</b> CA
<b>Phone:</b> 714-690-2425	<b>Country:</b>
<b>Source Type:</b> Notification	<b>Zip Code:</b> 90702-6038

Map Key	Number of Records	Direction	Distance (mi/ft)	Elev/Diff (ft)	Site	DB	
<a href="#">18</a>	11 of 13	SW	0.23 / 1,208.22	39.52 / -8	ARCO SVC STA #5411 2255 PALM AVE San Diego CA	SANDIEGO SAM	
<b>Record ID:</b>	DEH2002-LSAM-H21097-002	<b>Primary Parcel:</b>	YES	<b>REST Record ID:</b>	DEH2002-LSAM-H21097-002	<b>Primary Address:</b>	YES
<b>ID:</b>	6529	<b>Address Type:</b>	ALIAS	<b>ID:</b>	6529	<b>Street String:</b>	2255 PALM AVE
<b>Object ID:</b>	6404	<b>Community:</b>	San Diego	<b>Object ID:</b>	6404	<b>Zip Code:</b>	92154
<b>SWRCB Global ID:</b>	T0608186923	<b>Zip Community:</b>	92154	<b>SWRCB Global ID:</b>	T0608186923	<b>Jurisdiction:</b>	SAN DIEGO
<b>Feature ID:</b>	6280603600	<b>GT Global ID:</b>	T0608186923	<b>Feature ID:</b>	6280603600	<b>Census Tract:</b>	101.07
<b>Parcel No:</b>	628-060-36-00	<b>GT RB Case No:</b>	Open - Assessment & Interim Remedial Action	<b>Parcel No:</b>	628-060-36-00	<b>GT Status:</b>	9/27/2009,8:00PM
<b>Case No:</b>	H21097-002	<b>GT Status Date:</b>	LUST Cleanup Site	<b>Case No:</b>	H21097-002	<b>GT Case Type:</b>	SAN DIEGO COUNTY LOP
<b>H No:</b>	H21097	<b>GT Lead Agency:</b>	NO	<b>H No:</b>	H21097	<b>GT CUF Case:</b>	NO
<b>KIVA per Tp per No:</b>	6SAM H21097	<b>GT County:</b>	San Diego	<b>KIVA per Tp per No:</b>	6SAM H21097	<b>GT Longitude:</b>	-117.086022
<b>Status:</b>	Completed	<b>GT Latitude:</b>	32.584129	<b>Status:</b>	Completed	<b>Agency Name:</b>	COSD
<b>Historical Name:</b>	ARCO 5411	<b>Lead Agency:</b>	DEH/SAM	<b>Historical Name:</b>	ARCO 5411	<b>Lead Agency Date:</b>	1/2/2002,8:00PM
<b>Record Name:</b>	ARCO SVC STA #5411	<b>Opened Date:</b>	1/2/2002,8:00PM	<b>Record Name:</b>	ARCO SVC STA #5411	<b>ThomasBros Map Gd:</b>	1330 B 7
<b>Project Name:</b>	ARCO SVC STA #5411	<b>Funding:</b>	S - LOP State Fund	<b>Project Name:</b>	ARCO SVC STA #5411	<b>BOS District:</b>	1
<b>Record Status:</b>	Open	<b>BOS District:</b>	1	<b>Record Status:</b>	Open	<b>Address:</b>	2255 PALM AVE, SAN DIEGO CA 92154
<b>Record Type:</b>	SAM Investigation			<b>Record Type:</b>	SAM Investigation	<b>Case Type:</b>	LOP - Local Oversight Program
<b>Record Alias:</b>	SAM Investigation			<b>Record Alias:</b>	SAM Investigation	<b>Geo SRC:</b>	Mapped to XY from previous SAM Layer
<b>Date:</b>	01/03/2002			<b>Date:</b>	01/03/2002	<b>REST Record Type:</b>	LUEG-DEH/LWQD/SAM Investigation/NA
<b>DEH Permit Owner:</b>				<b>DEH Permit Owner:</b>		<b>Source File:</b>	Citizen Access DEH Site Assessment and Mitigation Investigation Sites; San Diego Site Assessment and Mitigation Investigation Sites

Map Key	Number of Records	Direction	Distance (mi/ft)	Elev/Diff (ft)	Site	DB	
<a href="#">18</a>	12 of 13	SW	0.23 / 1,208.22	39.52 / -8	ARCO SVC STA #5411 2255 PALM AVE San Diego CA	SANDIEGO SAM	
<b>Record ID:</b>	DEH1986-LSAM-H21097-001	<b>Primary Parcel:</b>	YES	<b>REST Record ID:</b>	DEH1986-LSAM-H21097-001	<b>Primary Address:</b>	YES
<b>ID:</b>	501	<b>Address Type:</b>	ALIAS	<b>ID:</b>	501	<b>Street String:</b>	2255 PALM AVE
<b>Object ID:</b>	500	<b>Community:</b>	San Diego	<b>Object ID:</b>	500	<b>Zip Code:</b>	92154
<b>SWRCB Global ID:</b>	T0607302867	<b>Zip Community:</b>	92154	<b>SWRCB Global ID:</b>	T0607302867	<b>Jurisdiction:</b>	SAN DIEGO
<b>Feature ID:</b>	6280603600	<b>GT Global ID:</b>	T0607302867	<b>Feature ID:</b>	6280603600	<b>Census Tract:</b>	101.07
<b>Parcel No:</b>	628-060-36-00	<b>GT RB Case No:</b>	9UT579	<b>Parcel No:</b>	628-060-36-00	<b>GT Status:</b>	Completed - Case Closed
<b>Case No:</b>	H21097-001	<b>GT Status Date:</b>	10/16/1991,8:00PM	<b>Case No:</b>	H21097-001	<b>GT Case Type:</b>	LUST Cleanup Site
<b>H No:</b>	H21097	<b>GT Lead Agency:</b>	SAN DIEGO COUNTY LOP	<b>H No:</b>	H21097	<b>GT CUF Case:</b>	NO
<b>KIVA per Tp per No:</b>	6SAM H21097	<b>GT County:</b>	San Diego	<b>KIVA per Tp per No:</b>	6SAM H21097	<b>GT Longitude:</b>	-117.08541
<b>Status:</b>	Completed	<b>GT Latitude:</b>	32.58356026	<b>Status:</b>	Completed	<b>Agency Name:</b>	COSD
<b>Historical Name:</b>	THRIFTY #415 (ARCO)	<b>Lead Agency:</b>	DEH/SAM	<b>Historical Name:</b>	THRIFTY #415 (ARCO)	<b>Lead Agency Date:</b>	10/29/1986,8:00PM
<b>Record Name:</b>	ARCO SVC STA #5411	<b>Opened Date:</b>	10/14/1986,8:00PM	<b>Record Name:</b>	ARCO SVC STA #5411	<b>ThomasBros Map Gd:</b>	1330 B 7
<b>Project Name:</b>	ARCO SVC STA #5411	<b>Funding:</b>	S - LOP State Fund	<b>Project Name:</b>	ARCO SVC STA #5411	<b>BOS District:</b>	1
<b>Record Status:</b>	Completed			<b>Record Status:</b>	Completed	<b>Address:</b>	2255 PALM AVE, SAN DIEGO CA 92154
<b>Record Type:</b>	SAM Investigation			<b>Record Type:</b>	SAM Investigation	<b>Case Type:</b>	LOP - Local Oversight Program
<b>Record Alias:</b>	SAM Investigation			<b>Record Alias:</b>	SAM Investigation	<b>Geo SRC:</b>	Mapped to XY from previous SAM Layer
<b>Date:</b>	10/15/1986			<b>Date:</b>	10/15/1986	<b>REST Record Type:</b>	LUEG-DEH/LWQD/SAM Investigation/NA
<b>DEH Permit Owner:</b>				<b>DEH Permit Owner:</b>		<b>Source File:</b>	Citizen Access DEH Site Assessment and Mitigation Investigation Sites; San Diego Site Assessment and Mitigation Investigation Sites



Map Key	Number of Records	Direction	Distance (mi/ft)	Elev/Diff (ft)	Site	DB
<b>Address:</b>		2255 PALM AVE, SAN DIEGO CA 92154				
<b>Case Type:</b>		LOP - Local Oversight Program				
<b>Geo SRC:</b>		Mapped to XY from previous SAM Layer				
<b>REST Record Type:</b>		LUEG-DEH/LWQD/SAM Investigation/NA				
<b>Source File:</b>		Citizen Access DEH Site Assessment and Mitigation Investigation Sites; San Diego Site Assessment and Mitigation Investigation Sites				

<a href="#">18</a>	13 of 13	SW	0.23 / 1,208.22	39.52 / -8	ARCO 42070 2255 PALM AVE SAN DIEGO CA 92154	SANDIEGO UST
--------------------	----------	----	-----------------	------------	---	--------------

<b>Facility ID:</b>	37-000-121097	<b>Active Permit:</b>	true
<b>Record ID:</b>	DEH2002-HUPFP-121097	<b>RCRA Large Qty. Gen:</b>	false
<b>CERS ID:</b>	10,394,059	<b>Own or Operate UG:</b>	true
<b>EPA ID No:</b>	CAL000385623	<b>Own or Operate AG:</b>	false
<b>Permit Status:</b>	Permit Renewed	<b>Haz. Mat. On-Site:</b>	true
<b>Atoms:</b>		<b>Haz. Waste Gen:</b>	true
<b>Business Phone:</b>	619-423-7374	<b>HHW Collection:</b>	false
<b>Business Fax:</b>	6194258136.0	<b>Onsite Haz Wt Trt:</b>	false
<b>Zip Codes:</b>		<b>Recycle:</b>	false
<b>Last Updated:</b>	07/20/2018 02:30:17 AM		
<b>Mailing Address:</b>	19100 RIDGEWOOD PKWY, MS: TX1-022, SAN ANTONIO, TX 78259		

#### Tank Information

<b>Tank ID:</b>	26581	<b>Tank Capacity in Gal:</b>	10,000
<b>Tank Status:</b>	Active	<b>Tank Contents:</b>	Regular Unleaded
<b>Permit Status:</b>	Permit Renewed	<b>Tank Use:</b>	Motor Vehicle Fueling
<b>Active Permit:</b>	true	<b>Piping Sys Type:</b>	Pressure
<b>Dt UST Perm Closed:</b>		<b>Fac Type (UST Fac):</b>	Other
<b>Type of Tank:</b>	Double Wall	<b>Last Updated:</b>	02/07/2019 12:36:00 AM
<b>Tank Owner Name:</b>	NAZM GROUP INC		

<b>Tank ID:</b>	26578	<b>Tank Capacity in Gal:</b>	10,000
<b>Tank Status:</b>	Active	<b>Tank Contents:</b>	Diesel
<b>Permit Status:</b>	Permit Renewed	<b>Tank Use:</b>	Motor Vehicle Fueling
<b>Active Permit:</b>	true	<b>Piping Sys Type:</b>	Pressure
<b>Dt UST Perm Closed:</b>		<b>Fac Type (UST Fac):</b>	Other
<b>Type of Tank:</b>	Double Wall	<b>Last Updated:</b>	02/07/2019 12:36:00 AM
<b>Tank Owner Name:</b>	NAZM GROUP INC		

<b>Tank ID:</b>	26579	<b>Tank Capacity in Gal:</b>	10,000
<b>Tank Status:</b>	Active	<b>Tank Contents:</b>	Regular Unleaded
<b>Permit Status:</b>	Permit Renewed	<b>Tank Use:</b>	Motor Vehicle Fueling
<b>Active Permit:</b>	true	<b>Piping Sys Type:</b>	Pressure
<b>Dt UST Perm Closed:</b>		<b>Fac Type (UST Fac):</b>	Other
<b>Type of Tank:</b>	Double Wall	<b>Last Updated:</b>	02/07/2019 12:36:00 AM
<b>Tank Owner Name:</b>	NAZM GROUP INC		

<b>Tank ID:</b>	26580	<b>Tank Capacity in Gal:</b>	10,000
<b>Tank Status:</b>	Active	<b>Tank Contents:</b>	Premium Unleaded
<b>Permit Status:</b>	Permit Renewed	<b>Tank Use:</b>	Motor Vehicle Fueling
<b>Active Permit:</b>	true	<b>Piping Sys Type:</b>	Pressure
<b>Dt UST Perm Closed:</b>		<b>Fac Type (UST Fac):</b>	Other
<b>Type of Tank:</b>	Double Wall	<b>Last Updated:</b>	02/07/2019 12:36:00 AM
<b>Tank Owner Name:</b>	NAZM GROUP INC		

<a href="#">19</a>	1 of 1	SW	0.23 / 1,210.13	41.06 / -7	ARCO SVC STA #5411 2255 PALM AV SAN DIEGO CA 921544742	LUST
--------------------	--------	----	-----------------	------------	--	------

<b>Global ID:</b>	T0608186923	<b>County:</b>	SAN DIEGO
<b>Status:</b>	COMPLETED - CASE CLOSED	<b>Latitude:</b>	32.5835911103846
<b>Status Date:</b>	2018-06-08 00:00:00	<b>Longitude:</b>	-117.085415820763
<b>Case Type:</b>	LUST CLEANUP SITE		

Map Key	Number of Records	Direction	Distance (mi/ft)	Elev/Diff (ft)	Site	DB
---------	-------------------	-----------	------------------	----------------	------	----

**Date Source:** LUST Cleanup Sites from GeoTracker Search; LUST Cleanup Sites from GeoTracker Cleanup Sites Data Download

**LUST Cleanup Sites from GeoTracker Cleanup Sites Data Download - Facilities Detail**

<b>RB Case No:</b>		<b>Potential COC:</b>	Gasoline
<b>Local Case No:</b>	H21097-002	<b>How Discovered:</b>	UST System Modification
<b>Begin Date:</b>	2002-01-03 00:00:00	<b>Stop Method:</b>	Other Means
<b>Lead Agency:</b>	SAN DIEGO COUNTY LOP	<b>Stop Description:</b>	OTHER MEANS
<b>Local Agency:</b>	SAN DIEGO COUNTY LOP	<b>Case Worker:</b>	JC
<b>CUF Case:</b>	NO	<b>File Location:</b>	Local Agency
<b>Potential Media of Concern:</b>	Aquifer used for drinking water supply		
<b>How Discovered Description:</b>			
<b>Calwater Watershed Name:</b>	Otay - Otay Valley (910.20)		
<b>DWR GW Subbasin Name:</b>	Coastal Plain Of San Diego (9-033)		
<b>Disadvantaged Community:</b>			
<b>Site History:</b>			

The Site is currently an operating ARCO AM/PM(TM) service station and retail store located near the intersection of Palm Avenue and the Highway 5 off-ramp in a mixed commercial and residential area. The station contains four dispenser islands and three gasoline underground storage tanks (USTs). In September 2001, Thrifty conducted due diligence assessment to document existing environmental conditions prior to lease termination between Thrifty and ARCO. Site assessment activities included the advancement of four borings (TB-1 through TB-4) in the vicinity of the dispensers and USTs to depths of 25 to 35 feet below ground surface (bgs). Petroleum hydrocarbons were reported in the soil samples and grab groundwater samples. Subsequently, SAM opened Unauthorized Release Case H21097-002 for the Site in July 2002. In July 2002, one 550-gallon waste oil tank and two single-post hydraulic hoists were removed from the Site. Soil samples were collected from the bottom of the former waste oil tank excavation and from the bottom of the hoists. TRPH were reported in soil samples from beneath the former tank and hoists. Approximately 40 cubic yards of soil were removed and transported for disposal. During October and November 2002, fuel dispensers and associated product piping were removed and replaced. Soil samples were collected beneath the five former dispensers (D1 through D5) and beneath the product piping (PP-2 and P90). Petroleum hydrocarbons were not detected at or above laboratory reporting limits. Approximately 47 tons of soil were removed and transported for disposal. During August 2014, three vapor monitoring points were installed along the western boundary of the Site, adjacent to the Pacific Point Apartments complex. Three separate sampling events were conducted at each monitoring point from September through November 2014. All results were below laboratory detection limits, which were below residential California Human Health Screening Levels (CHHSLs) for all compounds analyzed. Benzene concentrations at well MW-2 were the only concentrations exceeding cleanup levels. The time required for benzene concentrations at well MW-2 to decrease below groundwater cleanup levels using the observed degradation rate since monitoring began was estimated at 23 years. It was estimated that the plume can travel a maximum of approximately 250 feet from its current location in the 23 years that it will take for the plume to degrade to below groundwater cleanup levels. Based on plume travel calculations, it is not anticipated that the plume will reach the nearest downgradient sensitive receptor, Otay River, which is located approximately 2,000 feet north of the Site. Remediation by Natural Attenuation (RNA) is currently active in remediating hydrocarbons present at the Site. Based on an evaluation of the Site data, the Site poses no significant risk to human health or the environment. Orion determined that the case meets the requirements of the Low-Threat UST Case Closure Policy.

**Regulatory Activity**

<b>Action Type:</b>	ENFORCEMENT
<b>Date :</b>	2018-06-08 00:00:00
<b>Action:</b>	Closure/No Further Action Letter
<b>Action Type:</b>	ENFORCEMENT
<b>Date :</b>	2017-05-04 00:00:00
<b>Action:</b>	Technical Correspondence / Assistance / Other
<b>Action Type:</b>	ENFORCEMENT
<b>Date :</b>	2017-03-02 00:00:00
<b>Action:</b>	Technical Correspondence / Assistance / Other
<b>Action Type:</b>	ENFORCEMENT
<b>Date :</b>	2016-12-02 00:00:00
<b>Action:</b>	Technical Correspondence / Assistance / Other
<b>Action Type:</b>	RESPONSE
<b>Date :</b>	2016-10-11 00:00:00
<b>Action:</b>	Other Report / Document - Regulator Responded
<b>Action Type:</b>	RESPONSE
<b>Date :</b>	2016-04-08 00:00:00
<b>Action:</b>	CAP/RAP - Feasibility Study Report - Regulator Responded

<b>Map Key</b>	<b>Number of Records</b>	<b>Direction</b>	<b>Distance (mi/ft)</b>	<b>Elev/Diff (ft)</b>	<b>Site</b>	<b>DB</b>
<b>Action Type:</b>					RESPONSE	
<b>Date :</b>					2016-01-21 00:00:00	
<b>Action:</b>					CAP/RAP - Feasibility Study Report - Regulator Responded	
<b>Action Type:</b>					RESPONSE	
<b>Date :</b>					2016-01-12 00:00:00	
<b>Action:</b>					Other Report / Document	
<b>Action Type:</b>					RESPONSE	
<b>Date :</b>					2015-12-23 00:00:00	
<b>Action:</b>					Monitoring Report - Semi-Annually - Regulator Responded	
<b>Action Type:</b>					RESPONSE	
<b>Date :</b>					2015-02-05 00:00:00	
<b>Action:</b>					Soil Vapor Intrusion Investigation Report - Regulator Responded	
<b>Action Type:</b>					RESPONSE	
<b>Date :</b>					2014-07-30 00:00:00	
<b>Action:</b>					Monitoring Report - Semi-Annually	
<b>Action Type:</b>					ENFORCEMENT	
<b>Date :</b>					2014-07-23 00:00:00	
<b>Action:</b>					Technical Correspondence / Assistance / Other	
<b>Action Type:</b>					RESPONSE	
<b>Date :</b>					2014-01-30 00:00:00	
<b>Action:</b>					Monitoring Report - Semi-Annually	
<b>Action Type:</b>					RESPONSE	
<b>Date :</b>					2013-07-30 00:00:00	
<b>Action:</b>					Monitoring Report - Semi-Annually	
<b>Action Type:</b>					RESPONSE	
<b>Date :</b>					2013-06-30 00:00:00	
<b>Action:</b>					Soil Vapor Intrusion Investigation Workplan - Regulator Responded	
<b>Action Type:</b>					ENFORCEMENT	
<b>Date :</b>					2013-06-07 00:00:00	
<b>Action:</b>					Technical Correspondence / Assistance / Other	
<b>Action Type:</b>					ENFORCEMENT	
<b>Date :</b>					2013-05-01 00:00:00	
<b>Action:</b>					Technical Correspondence / Assistance / Other	
<b>Action Type:</b>					RESPONSE	
<b>Date :</b>					2013-01-30 00:00:00	
<b>Action:</b>					Monitoring Report - Semi-Annually	
<b>Action Type:</b>					RESPONSE	
<b>Date :</b>					2012-09-21 00:00:00	
<b>Action:</b>					Correspondence - Regulator Responded	
<b>Action Type:</b>					RESPONSE	
<b>Date :</b>					2012-07-30 00:00:00	
<b>Action:</b>					Monitoring Report - Semi-Annually	
<b>Action Type:</b>					ENFORCEMENT	
<b>Date :</b>					2012-05-22 00:00:00	
<b>Action:</b>					Technical Correspondence / Assistance / Other	
<b>Action Type:</b>					RESPONSE	
<b>Date :</b>					2012-01-30 00:00:00	
<b>Action:</b>					Monitoring Report - Semi-Annually	
<b>Action Type:</b>					RESPONSE	
<b>Date :</b>					2011-09-01 00:00:00	
<b>Action:</b>					Risk Assessment Report - Regulator Responded	
<b>Action Type:</b>					RESPONSE	

<b>Map Key</b>	<b>Number of Records</b>	<b>Direction</b>	<b>Distance (mi/ft)</b>	<b>Elev/Diff (ft)</b>	<b>Site</b>	<b>DB</b>
<b>Date :</b>						
<b>Action:</b>					2011-09-01 00:00:00 Other Report / Document - Regulator Responded	
<b>Action Type:</b>					ENFORCEMENT	
<b>Date :</b>					2011-06-10 00:00:00	
<b>Action:</b>					Technical Correspondence / Assistance / Other	
<b>Action Type:</b>					RESPONSE	
<b>Date :</b>					2011-04-30 00:00:00	
<b>Action:</b>					Monitoring Report - Semi-Annually	
<b>Action Type:</b>					ENFORCEMENT	
<b>Date :</b>					2011-02-03 00:00:00	
<b>Action:</b>					Technical Correspondence / Assistance / Other	
<b>Action Type:</b>					RESPONSE	
<b>Date :</b>					2010-11-02 00:00:00	
<b>Action:</b>					Soil and Water Investigation Workplan - Regulator Responded	
<b>Action Type:</b>					RESPONSE	
<b>Date :</b>					2010-10-30 00:00:00	
<b>Action:</b>					Monitoring Report - Quarterly	
<b>Action Type:</b>					ENFORCEMENT	
<b>Date :</b>					2010-08-03 00:00:00	
<b>Action:</b>					Technical Correspondence / Assistance / Other	
<b>Action Type:</b>					RESPONSE	
<b>Date :</b>					2010-04-30 00:00:00	
<b>Action:</b>					Monitoring Report - Semi-Annually	
<b>Action Type:</b>					RESPONSE	
<b>Date :</b>					2010-02-12 00:00:00	
<b>Action:</b>					Site Assessment Report	
<b>Action Type:</b>					RESPONSE	
<b>Date :</b>					2009-10-30 00:00:00	
<b>Action:</b>					Monitoring Report - Quarterly	
<b>Action Type:</b>					ENFORCEMENT	
<b>Date :</b>					2009-10-07 00:00:00	
<b>Action:</b>					Technical Correspondence / Assistance / Other	
<b>Action Type:</b>					RESPONSE	
<b>Date :</b>					2009-07-30 00:00:00	
<b>Action:</b>					Monitoring Report - Quarterly	
<b>Action Type:</b>					ENFORCEMENT	
<b>Date :</b>					2009-07-15 00:00:00	
<b>Action:</b>					Letter - Notice	
<b>Action Type:</b>					RESPONSE	
<b>Date :</b>					2009-04-13 00:00:00	
<b>Action:</b>					Monitoring Report - Quarterly	
<b>Action Type:</b>					RESPONSE	
<b>Date :</b>					2009-01-30 00:00:00	
<b>Action:</b>					Monitoring Report - Quarterly	
<b>Action Type:</b>					ENFORCEMENT	
<b>Date :</b>					2008-08-25 00:00:00	
<b>Action:</b>					Technical Correspondence / Assistance / Other	
<b>Action Type:</b>					ENFORCEMENT	
<b>Date :</b>					2008-07-17 00:00:00	
<b>Action:</b>					Technical Correspondence / Assistance / Other	
<b>Action Type:</b>					ENFORCEMENT	
<b>Date :</b>					2002-07-16 00:00:00	

<b>Map Key</b>	<b>Number of Records</b>	<b>Direction</b>	<b>Distance (mi/ft)</b>	<b>Elev/Diff (ft)</b>	<b>Site</b>	<b>DB</b>
<b>Action:</b>			Notice of Responsibility			
<b>Action Type:</b>			Other			
<b>Date :</b>			2002-01-03 00:00:00			
<b>Action:</b>			Leak Began			
<b>Action Type:</b>			Other			
<b>Date :</b>			2002-01-03 00:00:00			
<b>Action:</b>			Leak Reported			
<b>Action Type:</b>			Other			
<b>Date :</b>			2002-01-03 00:00:00			
<b>Action:</b>			Leak Stopped			
<b>Action Type:</b>			Other			
<b>Date :</b>			2002-01-03 00:00:00			
<b>Action:</b>			Leak Discovery			

**Regulatory Contacts**

<b>Contact Type:</b>	Local Agency Caseworker	<b>Address:</b>	P.O. Box 129261
<b>Contact Name:</b>	JAMES CLAY	<b>Email:</b>	james.clay@sdcounty.ca.gov
<b>City:</b>	San Diego	<b>Phone No:</b>	
<b>Organization Name:</b>	SAN DIEGO COUNTY LOP		

**Status History**

<b>Status:</b>	Completed - Case Closed
<b>Status Date:</b>	2018-06-08 00:00:00
<b>Status:</b>	Open - Verification Monitoring
<b>Status Date:</b>	2018-05-11 00:00:00
<b>Status:</b>	Open - Assessment & Interim Remedial Action
<b>Status Date:</b>	2009-09-28 00:00:00
<b>Status:</b>	Open - Remediation
<b>Status Date:</b>	2003-04-24 00:00:00
<b>Status:</b>	Open - Case Begin Date
<b>Status Date:</b>	2002-01-03 00:00:00

**LUST Sites from GeoTracker Search - Regulatory Profile(as of Oct 31, 2019)**

<b>Site Facility Name:</b>	ARCO SVC STA #5411	<b>Potential COC:</b>	GASOLINE
<b>Site Facility Type:</b>	LUST CLEANUP SITE	<b>Facility Type:</b>	
<b>Cleanup Status:</b>	COMPLETED - CASE CLOSED	<b>Composting Method:</b>	
<b>Project Status:</b>		<b>Address:</b>	2255 PALM AV
<b>WDR Place Type:</b>		<b>City:</b>	SAN DIEGO
<b>WDR File:</b>		<b>Zip:</b>	921544742
<b>WDR Order:</b>		<b>County:</b>	SAN DIEGO
<b>CUF Priority Assig:</b>		<b>CUF Claim:</b>	
<b>CUF Amount Paid:</b>			
<b>File Location:</b>	LOCAL AGENCY		
<b>Designated Beneficial Use:</b>	MUN, AGR, IND		
<b>Project Oversight Agencies:</b>			
<b>Report Link:</b>	<a href="https://geotracker.waterboards.ca.gov/profile_report?global_id=T0608186923">https://geotracker.waterboards.ca.gov/profile_report?global_id=T0608186923</a>		
<b>Cleanup Status Detail:</b>	COMPLETED - CASE CLOSED AS OF 6/8/2018		
<b>Cleanup History Link:</b>	<a href="https://geotracker.waterboards.ca.gov/profile_report_include?global_id=T0608186923&amp;tabname=regulatoryhistory">https://geotracker.waterboards.ca.gov/profile_report_include?global_id=T0608186923&amp;tabname=regulatoryhistory</a>		
<b>Potential Media of Concern:</b>	AQUIFER USED FOR DRINKING WATER SUPPLY		
<b>User Defined Beneficial Use:</b>			
<b>DWR GW Sub Basin:</b>	Coastal Plain Of San Diego (9-033)		
<b>Calwater Watershed Name:</b>	Otay - Otay Valley (910.20)		
<b>Post Closure Site Management:</b>			
<b>Future Land Use:</b>			

<b>Map Key</b>	<b>Number of Records</b>	<b>Direction</b>	<b>Distance (mi/ft)</b>	<b>Elev/Diff (ft)</b>	<b>Site</b>	<b>DB</b>
----------------	--------------------------	------------------	-------------------------	-----------------------	-------------	-----------

**Cleanup Oversight Agencies:** SAN DIEGO COUNTY LOP (LEAD) - CASE #: H21097-002  
CASEWORKER: JAMES CLAY  
SAN DIEGO RWQCB (REGION 9)

**Gndwater Monitoring Freque:** # OF WELLS MONITORED - SEMI-ANNUALLY : 5  
**Site History:**

The Site is currently an operating ARCO AM/PM(TM) service station and retail store located near the intersection of Palm Avenue and the Highway 5 off-ramp in a mixed commercial and residential area. The station contains four dispenser islands and three gasoline underground storage tanks (USTs).

In September 2001, Thrifty conducted due diligence assessment to document existing environmental conditions prior to lease termination between Thrifty and ARCO. Site assessment activities included the advancement of four borings (TB-1 through TB-4) in the vicinity of the dispensers and USTs to depths of 25 to 35 feet below ground surface (bgs). Petroleum hydrocarbons were reported in the soil samples and grab groundwater samples. Subsequently, SAM opened Unauthorized Release Case H21097-002 for the Site in July 2002.

In July 2002, one 550-gallon waste oil tank and two single-post hydraulic hoists were removed from the Site. Soil samples were collected from the bottom of the former waste oil tank excavation and from the bottom of the hoists. TRPH were reported in soil samples from beneath the former tank and hoists. Approximately 40 cubic yards of soil were removed and transported for disposal.

During October and November 2002, fuel dispensers and associated product piping were removed and replaced. Soil samples were collected beneath the five former dispensers (D1 through D5) and beneath the product piping (PP-2 and P90). Petroleum hydrocarbons were not detected at or above laboratory reporting limits. Approximately 47 tons of soil were removed and transported for disposal.

During August 2014, three vapor monitoring points were installed along the western boundary of the Site, adjacent to the Pacific Point Apartments complex. Three separate sampling events were conducted at each monitoring point from September through November 2014. All results were below laboratory detection limits, which were below residential California Human Health Screening Levels (CHHSLs) for all compounds analyzed.

Benzene concentrations at well MW-2 were the only concentrations exceeding cleanup levels. The time required for benzene concentrations at well MW-2 to decrease below groundwater cleanup levels using the observed degradation rate since monitoring began was estimated at 23 years.

It was estimated that the plume can travel a maximum of approximately 250 feet from its current location in the 23 years that it will take for the plume to degrade to below groundwater cleanup levels. Based on plume travel calculations, it is not anticipated that the plume will reach the nearest downgradient sensitive receptor, Otay River, which is located approximately 2,000 feet north of the Site.

Remediation by Natural Attenuation (RNA) is currently active in remediating hydrocarbons present at the Site. Based on an evaluation of the Site data, the Site poses no significant risk to human health or the environment. Orion determined that the case meets the requirements of the Low-Threat UST Case Closure Policy.

**LUST Sites from GeoTracker Search - Cleanup Status History(as of Oct 31, 2019)**

**Status:** Completed - Case Closed  
**Date :** 6/8/2018

**Status:** Open - Verification Monitoring  
**Date :** 5/11/2018

**Status:** Open - Assessment & Interim Remedial Action  
**Date :** 9/28/2009

**Status:** Open - Remediation  
**Date :** 4/24/2003

**Status:** Open - Case Begin Date  
**Date :** 1/3/2002

**LUST Sites from GeoTracker Search - Regulatory Activities(as of Oct 31, 2019)**

**Action Type:** Other Regulatory Actions  
**Action Date:** 6/8/2018  
**Received Issue Date:** 6/8/2018  
**Action:** Closure/No Further Action Letter  
**Doc Link:** [https://geotracker.waterboards.ca.gov/view\\_documents?global\\_id=T0608186923&enforcement\\_id=6360594&tempable=ENFORCEMENT](https://geotracker.waterboards.ca.gov/view_documents?global_id=T0608186923&enforcement_id=6360594&tempable=ENFORCEMENT)

**Title Description Comments:**

Closure/No Further Action Letter

<b>Map Key</b>	<b>Number of Records</b>	<b>Direction</b>	<b>Distance (mi/ft)</b>	<b>Elev/Diff (ft)</b>	<b>Site</b>	<b>DB</b>
<b>Action Type:</b>		Other Regulatory Actions				
<b>Action Date:</b>		5/4/2017				
<b>Received Issue Date:</b>		5/4/2017				
<b>Action:</b>		Technical Correspondence / Assistance / Other				
<b>Doc Link:</b>		<a href="https://geotracker.waterboards.ca.gov/view_documents?global_id=T0608186923&amp;enforcement_id=6319022&amp;temptable=ENFORCEMENT">https://geotracker.waterboards.ca.gov/view_documents?global_id=T0608186923&amp;enforcement_id=6319022&amp;temptable=ENFORCEMENT</a>				
<b>Title Description Comments:</b>		Intent To Close				
<b>Action Type:</b>		Other Regulatory Actions				
<b>Action Date:</b>		3/2/2017				
<b>Received Issue Date:</b>		3/2/2017				
<b>Action:</b>		Technical Correspondence / Assistance / Other				
<b>Doc Link:</b>		<a href="https://geotracker.waterboards.ca.gov/view_documents?global_id=T0608186923&amp;enforcement_id=6313181&amp;temptable=ENFORCEMENT">https://geotracker.waterboards.ca.gov/view_documents?global_id=T0608186923&amp;enforcement_id=6313181&amp;temptable=ENFORCEMENT</a>				
<b>Title Description Comments:</b>		CAP Concurrence				
<b>Action Type:</b>		Other Regulatory Actions				
<b>Action Date:</b>		12/2/2016				
<b>Received Issue Date:</b>		12/2/2016				
<b>Action:</b>		Technical Correspondence / Assistance / Other				
<b>Doc Link:</b>		<a href="https://geotracker.waterboards.ca.gov/view_documents?global_id=T0608186923&amp;enforcement_id=6305002&amp;temptable=ENFORCEMENT">https://geotracker.waterboards.ca.gov/view_documents?global_id=T0608186923&amp;enforcement_id=6305002&amp;temptable=ENFORCEMENT</a>				
<b>Title Description Comments:</b>		DEH Response: CAP Public Notification Package The CAP 60-day Public Notification period commenced on December 9, 2016 and will end on February 7, 2017.				
<b>Action Type:</b>		Response Requested - Other				
<b>Action Date:</b>		10/11/2016				
<b>Received Issue Date:</b>		10/11/2016				
<b>Action:</b>		Other Report / Document - Regulator Responded				
<b>Doc Link:</b>		<a href="https://geotracker.waterboards.ca.gov/view_documents_all?global_id=T0608186923&amp;doc_id=5904703">https://geotracker.waterboards.ca.gov/view_documents_all?global_id=T0608186923&amp;doc_id=5904703</a>				
<b>Title Description Comments:</b>		Draft CAP Public Notification Letter and Contact List				
<b>Action Type:</b>		Response Requested - Reports				
<b>Action Date:</b>		4/8/2016				
<b>Received Issue Date:</b>		5/9/2016				
<b>Action:</b>		CAP/RAP - Feasibility Study Report - Regulator Responded				
<b>Doc Link:</b>		<a href="https://geotracker.waterboards.ca.gov/view_documents_all?global_id=T0608186923&amp;doc_id=5890024">https://geotracker.waterboards.ca.gov/view_documents_all?global_id=T0608186923&amp;doc_id=5890024</a>				
<b>Title Description Comments:</b>		Revised CAP				
<b>Action Type:</b>		Response Requested - Reports				
<b>Action Date:</b>		1/21/2016				
<b>Received Issue Date:</b>		2/26/2016				
<b>Action:</b>		CAP/RAP - Feasibility Study Report - Regulator Responded				
<b>Doc Link:</b>		<a href="https://geotracker.waterboards.ca.gov/view_documents_all?global_id=T0608186923&amp;doc_id=5881175">https://geotracker.waterboards.ca.gov/view_documents_all?global_id=T0608186923&amp;doc_id=5881175</a>				
<b>Title Description Comments:</b>		Corrective Action Plan for Monitored Natural Attenuation				
<b>Action Type:</b>		Response Requested - Other				
<b>Action Date:</b>		1/12/2016				
<b>Received Issue Date:</b>		1/12/2017				
<b>Action:</b>		Other Report / Document				
<b>Doc Link:</b>		<a href="https://geotracker.waterboards.ca.gov/view_documents_all?global_id=T0608186923&amp;doc_id=5909978">https://geotracker.waterboards.ca.gov/view_documents_all?global_id=T0608186923&amp;doc_id=5909978</a>				



<b>Map Key</b>	<b>Number of Records</b>	<b>Direction</b>	<b>Distance (mi/ft)</b>	<b>Elev/Diff (ft)</b>	<b>Site</b>	<b>DB</b>
----------------	--------------------------	------------------	-------------------------	-----------------------	-------------	-----------

**Title Description Comments:**

LTCP Public Notification Certificate of Mailing

**Action Type:** Response Requested - Reports  
**Action Date:** 12/23/2015  
**Received Issue Date:** 12/23/2015  
**Action:** Monitoring Report - Semi-Annually - Regulator Responded  
**Doc Link:** [https://geotracker.waterboards.ca.gov/view\\_documents\\_all?global\\_id=T0608186923&doc\\_id=5878971](https://geotracker.waterboards.ca.gov/view_documents_all?global_id=T0608186923&doc_id=5878971)  
**Title Description Comments:**

Q3-2015 SEMIANNUAL GWMR & CASE CLOSURE REQUEST - Q3-2015 Semi-annual groundwater monitoring report reviewed. However, case closure request to be reviewed under CAP submitted 1/21/2016.

**Action Type:** Response Requested - Reports  
**Action Date:** \*2/5/2015  
**Received Issue Date:** 2/5/2015  
**Action:** Soil Vapor Intrusion Investigation Report - Regulator Responded  
**Doc Link:** [https://geotracker.waterboards.ca.gov/view\\_documents\\_all?global\\_id=T0608186923&doc\\_id=5840017](https://geotracker.waterboards.ca.gov/view_documents_all?global_id=T0608186923&doc_id=5840017)  
**Title Description Comments:**

Soil Vapor report - Concur with need for CAP

**Action Type:** Response Requested - Reports  
**Action Date:** 7/30/2014  
**Received Issue Date:** 7/2/2014  
**Action:** Monitoring Report - Semi-Annually  
**Doc Link:** [https://geotracker.waterboards.ca.gov/view\\_documents\\_all?global\\_id=T0608186923&doc\\_id=5809965](https://geotracker.waterboards.ca.gov/view_documents_all?global_id=T0608186923&doc_id=5809965)  
**Title Description Comments:**

Groundwater Monitoring and Sampling SA Q1-2014

**Action Type:** Other Regulatory Actions  
**Action Date:** 7/23/2014  
**Received Issue Date:** 7/23/2014  
**Action:** Technical Correspondence / Assistance / Other  
**Doc Link:** [https://geotracker.waterboards.ca.gov/view\\_documents?global\\_id=T0608186923&enforcement\\_id=6214017&temptable=ENFORCEMENT](https://geotracker.waterboards.ca.gov/view_documents?global_id=T0608186923&enforcement_id=6214017&temptable=ENFORCEMENT)  
**Title Description Comments:**

DEH Response: Soil Vapor Survey Work Plan

**Action Type:** Response Requested - Reports  
**Action Date:** 1/30/2014  
**Received Issue Date:** 1/15/2014  
**Action:** Monitoring Report - Semi-Annually  
**Doc Link:** [https://geotracker.waterboards.ca.gov/view\\_documents\\_all?global\\_id=T0608186923&doc\\_id=5821971](https://geotracker.waterboards.ca.gov/view_documents_all?global_id=T0608186923&doc_id=5821971)  
**Title Description Comments:**

Groundwater Monitoring and Sampling SA Q3-2013

**Action Type:** Response Requested - Reports  
**Action Date:** 7/30/2013  
**Received Issue Date:** 4/18/2013  
**Action:** Monitoring Report - Semi-Annually  
**Doc Link:** [https://geotracker.waterboards.ca.gov/view\\_documents\\_all?global\\_id=T0608186923&doc\\_id=5773724](https://geotracker.waterboards.ca.gov/view_documents_all?global_id=T0608186923&doc_id=5773724)  
**Title Description Comments:**

Groundwater Monitoring and Sampling SA Q1-2013

**Action Type:** Response Requested - Workplans  
**Action Date:** 6/30/2013  
**Received Issue Date:** 7/2/2014  
**Action:** Soil Vapor Intrusion Investigation Workplan - Regulator Responded

<b>Map Key</b>	<b>Number of Records</b>	<b>Direction</b>	<b>Distance (mi/ft)</b>	<b>Elev/Diff (ft)</b>	<b>Site</b>	<b>DB</b>
<b>Doc Link:</b>		<a href="https://geotracker.waterboards.ca.gov/view_documents_all?global_id=T0608186923&amp;doc_id=5810010">https://geotracker.waterboards.ca.gov/view_documents_all?global_id=T0608186923&amp;doc_id=5810010</a>				
<b>Title Description Comments:</b>						
Soil Vapor Survey Work Plan						
<b>Action Type:</b>		Other Regulatory Actions				
<b>Action Date:</b>		6/7/2013				
<b>Received Issue Date:</b>		6/7/2013				
<b>Action:</b>		Technical Correspondence / Assistance / Other				
<b>Doc Link:</b>		<a href="https://geotracker.waterboards.ca.gov/view_documents?global_id=T0608186923&amp;enforcement_id=6161882&amp;template=ENFORCEMENT">https://geotracker.waterboards.ca.gov/view_documents?global_id=T0608186923&amp;enforcement_id=6161882&amp;template=ENFORCEMENT</a>				
<b>Title Description Comments:</b>						
DEH Response: DWR Well Completion Report Release Request						
<b>Action Type:</b>		Other Regulatory Actions				
<b>Action Date:</b>		5/1/2013				
<b>Received Issue Date:</b>		5/1/2013				
<b>Action:</b>		Technical Correspondence / Assistance / Other				
<b>Doc Link:</b>		<a href="https://geotracker.waterboards.ca.gov/view_documents?global_id=T0608186923&amp;enforcement_id=6157887&amp;template=ENFORCEMENT">https://geotracker.waterboards.ca.gov/view_documents?global_id=T0608186923&amp;enforcement_id=6157887&amp;template=ENFORCEMENT</a>				
<b>Title Description Comments:</b>						
DEH Response: Response to SAM Letter Dated May 22, 2012 Requiring Additional Soil Vapor Sampling and Risk Modeling						
<b>Action Type:</b>		Response Requested - Reports				
<b>Action Date:</b>		1/30/2013				
<b>Received Issue Date:</b>		10/30/2012				
<b>Action:</b>		Monitoring Report - Semi-Annually				
<b>Doc Link:</b>		<a href="https://geotracker.waterboards.ca.gov/view_documents_all?global_id=T0608186923&amp;doc_id=5769400">https://geotracker.waterboards.ca.gov/view_documents_all?global_id=T0608186923&amp;doc_id=5769400</a>				
<b>Title Description Comments:</b>						
Groundwater Monitoring and Sampling SA Q3-2012						
<b>Action Type:</b>		Response Requested - Other				
<b>Action Date:</b>		9/21/2012				
<b>Received Issue Date:</b>		9/24/2012				
<b>Action:</b>		Correspondence - Regulator Responded				
<b>Doc Link:</b>		<a href="https://geotracker.waterboards.ca.gov/view_documents_all?global_id=T0608186923&amp;doc_id=5769399">https://geotracker.waterboards.ca.gov/view_documents_all?global_id=T0608186923&amp;doc_id=5769399</a>				
<b>Title Description Comments:</b>						
Response to SAM Letter Dated May 22, 2012 Requiring Additional Soil Vapor Sampling and Risk Modeling						
<b>Action Type:</b>		Response Requested - Reports				
<b>Action Date:</b>		7/30/2012				
<b>Received Issue Date:</b>		5/1/2012				
<b>Action:</b>		Monitoring Report - Semi-Annually				
<b>Doc Link:</b>		<a href="https://geotracker.waterboards.ca.gov/view_documents_all?global_id=T0608186923&amp;doc_id=5736847">https://geotracker.waterboards.ca.gov/view_documents_all?global_id=T0608186923&amp;doc_id=5736847</a>				
<b>Title Description Comments:</b>						
Groundwater Monitoring and Sampling SA Q1-2012						
<b>Action Type:</b>		Other Regulatory Actions				
<b>Action Date:</b>		5/22/2012				
<b>Received Issue Date:</b>		5/22/2012				
<b>Action:</b>		Technical Correspondence / Assistance / Other				
<b>Doc Link:</b>		<a href="https://geotracker.waterboards.ca.gov/view_documents?global_id=T0608186923&amp;enforcement_id=6122539&amp;template=ENFORCEMENT">https://geotracker.waterboards.ca.gov/view_documents?global_id=T0608186923&amp;enforcement_id=6122539&amp;template=ENFORCEMENT</a>				
<b>Title Description Comments:</b>						
DEH Response: Soil Vapor Health Risk Assessment						
<b>Action Type:</b>		Response Requested - Reports				
<b>Action Date:</b>		1/30/2012				

<b>Map Key</b>	<b>Number of Records</b>	<b>Direction</b>	<b>Distance (mi/ft)</b>	<b>Elev/Diff (ft)</b>	<b>Site</b>	<b>DB</b>
<b>Received Issue Date:</b>		11/1/2011				
<b>Action:</b>		Monitoring Report - Semi-Annually				
<b>Doc Link:</b>		<a href="https://geotracker.waterboards.ca.gov/view_documents_all?global_id=T0608186923&amp;doc_id=5736845">https://geotracker.waterboards.ca.gov/view_documents_all?global_id=T0608186923&amp;doc_id=5736845</a>				
<b>Title Description Comments:</b>		Groundwater Monitoring and Sampling SA Q3-2011				
<b>Action Type:</b>		Response Requested - Reports				
<b>Action Date:</b>		9/1/2011				
<b>Received Issue Date:</b>		1/26/2012				
<b>Action:</b>		Risk Assessment Report - Regulator Responded				
<b>Doc Link:</b>		<a href="https://geotracker.waterboards.ca.gov/view_documents_all?global_id=T0608186923&amp;doc_id=5736846">https://geotracker.waterboards.ca.gov/view_documents_all?global_id=T0608186923&amp;doc_id=5736846</a>				
<b>Title Description Comments:</b>		Soil Vapor Health Risk Assessment Report				
<b>Action Type:</b>		Response Requested - Other				
<b>Action Date:</b>		9/1/2011				
<b>Received Issue Date:</b>		6/2/2011				
<b>Action:</b>		Other Report / Document - Regulator Responded				
<b>Doc Link:</b>		<a href="https://geotracker.waterboards.ca.gov/view_documents_all?global_id=T0608186923&amp;doc_id=5714960">https://geotracker.waterboards.ca.gov/view_documents_all?global_id=T0608186923&amp;doc_id=5714960</a>				
<b>Title Description Comments:</b>		Approval Period Extension Request for Work Plan Soil Vapor Sampling Health Risk Assessment, Dated 11-1-10				
<b>Action Type:</b>		Other Regulatory Actions				
<b>Action Date:</b>		6/10/2011				
<b>Received Issue Date:</b>		6/10/2011				
<b>Action:</b>		Technical Correspondence / Assistance / Other				
<b>Doc Link:</b>		<a href="https://geotracker.waterboards.ca.gov/view_documents?global_id=T0608186923&amp;enforcement_id=6089154&amp;temptable=ENFORCEMENT">https://geotracker.waterboards.ca.gov/view_documents?global_id=T0608186923&amp;enforcement_id=6089154&amp;temptable=ENFORCEMENT</a>				
<b>Title Description Comments:</b>		DEH Response: Work Plan Approval Period Extension Request				
<b>Action Type:</b>		Response Requested - Reports				
<b>Action Date:</b>		4/30/2011				
<b>Received Issue Date:</b>		4/29/2011				
<b>Action:</b>		Monitoring Report - Semi-Annually				
<b>Doc Link:</b>		<a href="https://geotracker.waterboards.ca.gov/view_documents_all?global_id=T0608186923&amp;doc_id=5712526">https://geotracker.waterboards.ca.gov/view_documents_all?global_id=T0608186923&amp;doc_id=5712526</a>				
<b>Title Description Comments:</b>		Groundwater Monitoring and Sampling SA 1Q-2011				
<b>Action Type:</b>		Other Regulatory Actions				
<b>Action Date:</b>		2/3/2011				
<b>Received Issue Date:</b>		2/3/2011				
<b>Action:</b>		Technical Correspondence / Assistance / Other				
<b>Doc Link:</b>		<a href="https://geotracker.waterboards.ca.gov/view_documents?global_id=T0608186923&amp;enforcement_id=6076839&amp;temptable=ENFORCEMENT">https://geotracker.waterboards.ca.gov/view_documents?global_id=T0608186923&amp;enforcement_id=6076839&amp;temptable=ENFORCEMENT</a>				
<b>Title Description Comments:</b>		DEH response-work plan for soil vapor sampling & HHRA				
<b>Action Type:</b>		Response Requested - Workplans				
<b>Action Date:</b>		11/2/2010				
<b>Received Issue Date:</b>		11/2/2010				
<b>Action:</b>		Soil and Water Investigation Workplan - Regulator Responded				
<b>Doc Link:</b>						
<b>Title Description Comments:</b>		Work Plan for Soil Vapor Sampling and Health Risk Assessment				
<b>Action Type:</b>		Response Requested - Reports				

<b>Map Key</b>	<b>Number of Records</b>	<b>Direction</b>	<b>Distance (mi/ft)</b>	<b>Elev/Diff (ft)</b>	<b>Site</b>	<b>DB</b>
<b>Action Date:</b>		10/30/2010				
<b>Received Issue Date:</b>		10/19/2010				
<b>Action:</b>		Monitoring Report - Quarterly				
<b>Doc Link:</b>						
<b>Title Description Comments:</b>						
Groundwater Monitoring and Sampling SA Q3-2010						
<b>Action Type:</b>		Other Regulatory Actions				
<b>Action Date:</b>		8/3/2010				
<b>Received Issue Date:</b>		8/3/2010				
<b>Action:</b>		Technical Correspondence / Assistance / Other				
<b>Doc Link:</b>		https://geotracker.waterboards.ca.gov/view_documents?global_id=T0608186923&enforcement_id=6059898&temptable=ENFORCEMENT				
<b>Title Description Comments:</b>						
DEH Response-workplan requested for HRA						
<b>Action Type:</b>		Response Requested - Reports				
<b>Action Date:</b>		4/30/2010				
<b>Received Issue Date:</b>		4/21/2010				
<b>Action:</b>		Monitoring Report - Semi-Annually				
<b>Doc Link:</b>		https://geotracker.waterboards.ca.gov/view_documents_all?global_id=T0608186923&doc_id=5692588				
<b>Title Description Comments:</b>						
Groundwater Monitoring and Sampling						
<b>Action Type:</b>		Response Requested - Reports				
<b>Action Date:</b>		2/12/2010				
<b>Received Issue Date:</b>		2/12/2010				
<b>Action:</b>		Site Assessment Report				
<b>Doc Link:</b>		https://geotracker.waterboards.ca.gov/view_documents_all?global_id=T0608186923&doc_id=5674286				
<b>Title Description Comments:</b>						
Site Assessment Report						
<b>Action Type:</b>		Response Requested - Reports				
<b>Action Date:</b>		10/30/2009				
<b>Received Issue Date:</b>		10/26/2009				
<b>Action:</b>		Monitoring Report - Quarterly				
<b>Doc Link:</b>		https://geotracker.waterboards.ca.gov/view_documents_all?global_id=T0608186923&doc_id=5669499				
<b>Title Description Comments:</b>						
Quarterly Groundwater Monitoring and Sampling						
<b>Action Type:</b>		Other Regulatory Actions				
<b>Action Date:</b>		10/7/2009				
<b>Received Issue Date:</b>		10/7/2009				
<b>Action:</b>		Technical Correspondence / Assistance / Other				
<b>Doc Link:</b>		https://geotracker.waterboards.ca.gov/view_documents?global_id=T0608186923&enforcement_id=6032518&temptable=ENFORCEMENT				
<b>Title Description Comments:</b>						
Change in GW monitoring schedule approval						
<b>Action Type:</b>		Response Requested - Reports				
<b>Action Date:</b>		7/30/2009				
<b>Received Issue Date:</b>		7/20/2009				
<b>Action:</b>		Monitoring Report - Quarterly				
<b>Doc Link:</b>		https://geotracker.waterboards.ca.gov/view_documents_all?global_id=T0608186923&doc_id=5649645				
<b>Title Description Comments:</b>						
ARCO Quarterly Groundwater Monitoring Report						

<b>Map Key</b>	<b>Number of Records</b>	<b>Direction</b>	<b>Distance (mi/ft)</b>	<b>Elev/Diff (ft)</b>	<b>Site</b>	<b>DB</b>
<b>Action Type:</b>		Notices				
<b>Action Date:</b>		7/15/2009				
<b>Received Issue Date:</b>		7/15/2009				
<b>Action:</b>		Letter - Notice				
<b>Doc Link:</b>		<a href="https://geotracker.waterboards.ca.gov/view_documents?global_id=T0608186923&amp;enforcement_id=6023237&amp;template=ENFORCEMENT">https://geotracker.waterboards.ca.gov/view_documents?global_id=T0608186923&amp;enforcement_id=6023237&amp;template=ENFORCEMENT</a>				
<b>Title Description Comments:</b>						
GW Monitoring Reduction Letter						
<b>Action Type:</b>		Response Requested - Reports				
<b>Action Date:</b>		4/13/2009				
<b>Received Issue Date:</b>		4/13/2009				
<b>Action:</b>		Monitoring Report - Quarterly				
<b>Doc Link:</b>		<a href="https://geotracker.waterboards.ca.gov/view_documents_all?global_id=T0608186923&amp;doc_id=5647891">https://geotracker.waterboards.ca.gov/view_documents_all?global_id=T0608186923&amp;doc_id=5647891</a>				
<b>Title Description Comments:</b>						
ARCO Quarterly Groundwater Monitoring Report						
<b>Action Type:</b>		Response Requested - Reports				
<b>Action Date:</b>		1/30/2009				
<b>Received Issue Date:</b>		1/30/2009				
<b>Action:</b>		Monitoring Report - Quarterly				
<b>Doc Link:</b>		<a href="https://geotracker.waterboards.ca.gov/view_documents_all?global_id=T0608186923&amp;doc_id=5647750">https://geotracker.waterboards.ca.gov/view_documents_all?global_id=T0608186923&amp;doc_id=5647750</a>				
<b>Title Description Comments:</b>						
ARCO Quarterly Groundwater Monitoring Report						
<b>Action Type:</b>		Other Regulatory Actions				
<b>Action Date:</b>		8/25/2008				
<b>Received Issue Date:</b>		8/25/2008				
<b>Action:</b>		Technical Correspondence / Assistance / Other				
<b>Doc Link:</b>		<a href="https://geotracker.waterboards.ca.gov/view_documents?global_id=T0608186923&amp;enforcement_id=5987288&amp;template=ENFORCEMENT">https://geotracker.waterboards.ca.gov/view_documents?global_id=T0608186923&amp;enforcement_id=5987288&amp;template=ENFORCEMENT</a>				
<b>Title Description Comments:</b>						
REPORT -- 8-25-08						
<b>Action Type:</b>		Other Regulatory Actions				
<b>Action Date:</b>		7/17/2008				
<b>Received Issue Date:</b>		7/17/2008				
<b>Action:</b>		Technical Correspondence / Assistance / Other				
<b>Doc Link:</b>		<a href="https://geotracker.waterboards.ca.gov/view_documents?global_id=T0608186923&amp;enforcement_id=5982227&amp;template=ENFORCEMENT">https://geotracker.waterboards.ca.gov/view_documents?global_id=T0608186923&amp;enforcement_id=5982227&amp;template=ENFORCEMENT</a>				
<b>Title Description Comments:</b>						
<b>Action Type:</b>		Notices				
<b>Action Date:</b>		7/16/2002				
<b>Received Issue Date:</b>		7/16/2002				
<b>Action:</b>		Notice of Responsibility				
<b>Doc Link:</b>						
<b>Title Description Comments:</b>						
NOTICE OF REIMBURSEMENT / LOCAL						
<b>Action Type:</b>		Leak Action				
<b>Action Date:</b>		1/3/2002				
<b>Received Issue Date:</b>						
<b>Action:</b>		Leak Began				
<b>Doc Link:</b>						
<b>Title Description Comments:</b>						
<b>Action Type:</b>		Leak Action				
<b>Action Date:</b>		1/3/2002				

Map Key	Number of Records	Direction	Distance (mi/ft)	Elev/Diff (ft)	Site	DB
<b>Received Issue Date:</b>						
<b>Action:</b>		Leak Discovery				
<b>Doc Link:</b>						
<b>Title Description Comments:</b>						
<b>Action Type:</b>		Leak Action				
<b>Action Date:</b>		1/3/2002				
<b>Received Issue Date:</b>						
<b>Action:</b>		Leak Stopped				
<b>Doc Link:</b>						
<b>Title Description Comments:</b>						
<b>Action Type:</b>		Leak Action				
<b>Action Date:</b>		1/3/2002				
<b>Received Issue Date:</b>						
<b>Action:</b>		Leak Reported				
<b>Doc Link:</b>						
<b>Title Description Comments:</b>						
<b>Action Type:</b>		SWRCB Case Review				
<b>Action Date:</b>		9/22/2016				
<b>Received Issue Date:</b>						
<b>Action:</b>		Closure Denial Review				
<b>Doc Link:</b>		<a href="https://geotracker.waterboards.ca.gov/view_documents?global_id=T0608186923&amp;enforcement_id=5881175&amp;template=CLOSURE_DENIAL_REVIEW">https://geotracker.waterboards.ca.gov/view_documents?global_id=T0608186923&amp;enforcement_id=5881175&amp;template=CLOSURE_DENIAL_REVIEW</a>				
<b>Title Description Comments:</b>		Agency Agrees to Close Case				

**LUST Sites from GeoTracker Search - Site Maps(as of Oct 31, 2019)**

<b>Title:</b>	ARCO 5411 SV-1 BORING LOG (SV-1)
<b>Link:</b>	<a href="https://geotracker.waterboards.ca.gov/esi/uploads/geo_bore/5641830384/T0608186923.PDF">https://geotracker.waterboards.ca.gov/esi/uploads/geo_bore/5641830384/T0608186923.PDF</a>
<b>Size :</b>	88 KB
<b>Submitted By:</b>	STANTEC-BP (CONTRACTOR)
<b>Submitted:</b>	1/20/2012
<b>Title:</b>	ARCO 5411 SV-2 BORING LOG (SV-2)
<b>Link:</b>	<a href="https://geotracker.waterboards.ca.gov/esi/uploads/geo_bore/1880078911/T0608186923.PDF">https://geotracker.waterboards.ca.gov/esi/uploads/geo_bore/1880078911/T0608186923.PDF</a>
<b>Size :</b>	96 KB
<b>Submitted By:</b>	STANTEC-BP (CONTRACTOR)
<b>Submitted:</b>	1/20/2012
<b>Title:</b>	ARCO 5411 SV-3 BORING LOG (SV-3)
<b>Link:</b>	<a href="https://geotracker.waterboards.ca.gov/esi/uploads/geo_bore/7213774919/T0608186923.PDF">https://geotracker.waterboards.ca.gov/esi/uploads/geo_bore/7213774919/T0608186923.PDF</a>
<b>Size :</b>	93 KB
<b>Submitted By:</b>	STANTEC-BP (CONTRACTOR)
<b>Submitted:</b>	1/20/2012
<b>Title:</b>	ARCO 5411 SV-4 BORING LOG (SV-4)
<b>Link:</b>	<a href="https://geotracker.waterboards.ca.gov/esi/uploads/geo_bore/9626523852/T0608186923.PDF">https://geotracker.waterboards.ca.gov/esi/uploads/geo_bore/9626523852/T0608186923.PDF</a>
<b>Size :</b>	90 KB
<b>Submitted By:</b>	STANTEC-BP (CONTRACTOR)
<b>Submitted:</b>	1/20/2012
<b>Title:</b>	GEO_MAP
<b>Link:</b>	<a href="https://geotracker.waterboards.ca.gov/esi/uploads/geo_map/8895536065/T0608186923.PDF">https://geotracker.waterboards.ca.gov/esi/uploads/geo_map/8895536065/T0608186923.PDF</a>
<b>Size :</b>	119 KB
<b>Submitted By:</b>	STANTEC-BP (CONTRACTOR)
<b>Submitted:</b>	1/20/2012
<b>Title:</b>	GEO_MAP
<b>Link:</b>	<a href="https://geotracker.waterboards.ca.gov/esi/uploads/geo_map/6489129483/T0608186923.PDF">https://geotracker.waterboards.ca.gov/esi/uploads/geo_map/6489129483/T0608186923.PDF</a>
<b>Size :</b>	24 KB
<b>Submitted By:</b>	STANTEC-BP (CONTRACTOR)

Map Key	Number of Records	Direction	Distance (mi/ft)	Elev/Diff (ft)	Site	DB
<b>Submitted:</b>		2/11/2010				
<b>Title:</b>	ARCO 5411 MW-6 BORING LOG (MW-6)					
<b>Link:</b>	<a href="https://geotracker.waterboards.ca.gov/esi/uploads/geo_bore/2924261808/T0608186923.PDF">https://geotracker.waterboards.ca.gov/esi/uploads/geo_bore/2924261808/T0608186923.PDF</a>					
<b>Size :</b>	78 KB					
<b>Submitted By:</b>	STANTEC-BP (CONTRACTOR)					
<b>Submitted:</b>	2/11/2010					
<b>Title:</b>	GEO_MAP					
<b>Link:</b>	<a href="https://geotracker.waterboards.ca.gov/esi/uploads/geo_map/2823231577/T0608186923.pdf">https://geotracker.waterboards.ca.gov/esi/uploads/geo_map/2823231577/T0608186923.pdf</a>					
<b>Size :</b>	25 KB					
<b>Submitted By:</b>	STANTEC-BP (CONTRACTOR)					
<b>Submitted:</b>	1/31/2008					
<b>Title:</b>	GEO_BORE (MW-5)					
<b>Link:</b>	<a href="https://geotracker.waterboards.ca.gov/esi/uploads/geo_bore/7319523692/T0608186923.pdf">https://geotracker.waterboards.ca.gov/esi/uploads/geo_bore/7319523692/T0608186923.pdf</a>					
<b>Size :</b>	54 KB					
<b>Submitted By:</b>	STANTEC-BP (CONTRACTOR)					
<b>Submitted:</b>	1/31/2008					
<b>Title:</b>	GEO_MAP					
<b>Link:</b>	<a href="https://geotracker.waterboards.ca.gov/esi/uploads/geo_map/1773130655/T0608186923.pdf">https://geotracker.waterboards.ca.gov/esi/uploads/geo_map/1773130655/T0608186923.pdf</a>					
<b>Size :</b>	97 KB					
<b>Submitted By:</b>	STANTEC-BP (CONTRACTOR)					
<b>Submitted:</b>	4/13/2006					
<b>Title:</b>	GEO_BORE (MW-4)					
<b>Link:</b>	<a href="https://geotracker.waterboards.ca.gov/esi/uploads/geo_bore/3943342447/T0608186923.pdf">https://geotracker.waterboards.ca.gov/esi/uploads/geo_bore/3943342447/T0608186923.pdf</a>					
<b>Size :</b>	152 KB					
<b>Submitted By:</b>	STANTEC-BP (CONTRACTOR)					
<b>Submitted:</b>	4/10/2006					
<b>Title:</b>	GEO_MAP					
<b>Link:</b>	<a href="https://geotracker.waterboards.ca.gov/esi/uploads/geo_map/3691009342/T0608186923.pdf">https://geotracker.waterboards.ca.gov/esi/uploads/geo_map/3691009342/T0608186923.pdf</a>					
<b>Size :</b>	80 KB					
<b>Submitted By:</b>	STANTEC-BP (CONTRACTOR)					
<b>Submitted:</b>	9/8/2005					

**LUST Sites from GeoTracker Search - Documents(as of Oct 31, 2019)**

<b>Document Type:</b>	Site Documents	<b>Size :</b>	
<b>Document Date:</b>	6/8/2018	<b>Submitted By:</b>	JAMES CLAY (REGULATOR)
<b>Type:</b>	CLOSURE/NO FURTHER ACTION LETTER	<b>Submitted:</b>	
<b>Title:</b>	CLOSURE/NO FURTHER ACTION LETTER		
<b>Title Link:</b>	<a href="https://geotracker.waterboards.ca.gov/view_documents?global_id=T0608186923&amp;enforcement_id=6360594">https://geotracker.waterboards.ca.gov/view_documents?global_id=T0608186923&amp;enforcement_id=6360594</a>		
<b>Document Type:</b>	Site Documents	<b>Size :</b>	3,655 KB
<b>Document Date:</b>	10/18/2017	<b>Submitted By:</b>	STEVE HASH (CONTRACTOR)
<b>Type:</b>	WELL DESTRUCTION REPORT	<b>Submitted:</b>	
<b>Title:</b>	SAN DIEGO PALM-WELL ABANDONMENT REPORT		
<b>Title Link:</b>	<a href="https://geotracker.waterboards.ca.gov/esi/uploads/geo_report/7336651742/T0608186923.PDF">https://geotracker.waterboards.ca.gov/esi/uploads/geo_report/7336651742/T0608186923.PDF</a>		
<b>Document Type:</b>	Site Documents	<b>Size :</b>	
<b>Document Date:</b>	5/4/2017	<b>Submitted By:</b>	ED PAREDES (REGULATOR)
<b>Type:</b>	TECHNICAL CORRESPONDENCE / ASSISTANCE / OTHER	<b>Submitted:</b>	
<b>Title:</b>	INTENT TO CLOSE		
<b>Title Link:</b>	<a href="https://geotracker.waterboards.ca.gov/view_documents?global_id=T0608186923&amp;enforcement_id=6319022">https://geotracker.waterboards.ca.gov/view_documents?global_id=T0608186923&amp;enforcement_id=6319022</a>		
<b>Document Type:</b>	Site Documents	<b>Size :</b>	
<b>Document Date:</b>	3/2/2017	<b>Submitted By:</b>	ED PAREDES (REGULATOR)
<b>Type:</b>	TECHNICAL CORRESPONDENCE / ASSISTANCE / OTHER	<b>Submitted:</b>	
<b>Title:</b>	CAP CONCURRENCE		
<b>Title Link:</b>	<a href="https://geotracker.waterboards.ca.gov/view_documents?global_id=T0608186923&amp;enforcement_id=6313181">https://geotracker.waterboards.ca.gov/view_documents?global_id=T0608186923&amp;enforcement_id=6313181</a>		
<b>Document Type:</b>	Site Documents	<b>Size :</b>	363 KB
<b>Document Date:</b>	12/12/2016	<b>Submitted By:</b>	STEVE HASH (CONTRACTOR)



<b>Map Key</b>	<b>Number of Records</b>	<b>Direction</b>	<b>Distance (mi/ft)</b>	<b>Elev/Diff (ft)</b>	<b>Site</b>	<b>DB</b>
<b>Type:</b>	OTHER REPORT / DOCUMENT		<b>Submitted:</b>			
<b>Title:</b>	SAN DIEGO PALM CERTIFICATE OF BULK MAILING PUBLIC NOTIFICATION					
<b>Title Link:</b>	<a href="https://geotracker.waterboards.ca.gov/esi/uploads/geo_report/7474463105/T0608186923.PDF">https://geotracker.waterboards.ca.gov/esi/uploads/geo_report/7474463105/T0608186923.PDF</a>					
<b>Document Type:</b>	Site Documents			<b>Size :</b>		
<b>Document Date:</b>	12/2/2016			<b>Submitted By:</b>	ED PAREDES (REGULATOR)	
<b>Type:</b>	TECHNICAL CORRESPONDENCE / ASSISTANCE / OTHER		<b>Submitted:</b>			
<b>Title:</b>	DEH RESPONSE: CAP PUBLIC NOTIFICATION PACKAGE					
<b>Title Link:</b>	<a href="https://geotracker.waterboards.ca.gov/view_documents?global_id=T0608186923&amp;enforcement_id=6305002">https://geotracker.waterboards.ca.gov/view_documents?global_id=T0608186923&amp;enforcement_id=6305002</a>					
<b>Document Type:</b>	Site Documents			<b>Size :</b>	2,107 KB	
<b>Document Date:</b>	10/11/2016			<b>Submitted By:</b>	STEVE HASH (CONTRACTOR)	
<b>Type:</b>	FACT SHEETS - PUBLIC PARTICIPATION		<b>Submitted:</b>			
<b>Title:</b>	SAN DIEGO PALM DRAFT PUBLIC NOTIFICATION PACKAGE					
<b>Title Link:</b>	<a href="https://geotracker.waterboards.ca.gov/esi/uploads/geo_report/9035758733/T0608186923.PDF">https://geotracker.waterboards.ca.gov/esi/uploads/geo_report/9035758733/T0608186923.PDF</a>					
<b>Document Type:</b>	Site Documents			<b>Size :</b>		
<b>Document Date:</b>	5/9/2016			<b>Submitted By:</b>	ED PAREDES (REGULATOR)	
<b>Type:</b>	CAP/RAP - FEASIBILITY STUDY REPORT		<b>Submitted:</b>			
<b>Title:</b>	REVISED CAP - REGULATOR RESPONSE					
<b>Title Link:</b>	<a href="https://geotracker.waterboards.ca.gov/view_documents?global_id=T0608186923&amp;document_id=5890024">https://geotracker.waterboards.ca.gov/view_documents?global_id=T0608186923&amp;document_id=5890024</a>					
<b>Document Type:</b>	Site Documents			<b>Size :</b>	5,643 KB	
<b>Document Date:</b>	4/8/2016			<b>Submitted By:</b>	STEVE HASH (CONTRACTOR)	
<b>Type:</b>	REQUEST FOR CLOSURE		<b>Submitted:</b>			
<b>Title:</b>	SAN DIEGO PALM REVISED CORRECTIVE ACTION PLAN FOR REMEDIATION BY NATURAL ATTENUATION					
<b>Title Link:</b>	<a href="https://geotracker.waterboards.ca.gov/esi/uploads/geo_report/4229414522/T0608186923.PDF">https://geotracker.waterboards.ca.gov/esi/uploads/geo_report/4229414522/T0608186923.PDF</a>					
<b>Document Type:</b>	Site Documents			<b>Size :</b>		
<b>Document Date:</b>	2/26/2016			<b>Submitted By:</b>	ED PAREDES (REGULATOR)	
<b>Type:</b>	CAP/RAP - FEASIBILITY STUDY REPORT		<b>Submitted:</b>			
<b>Title:</b>	CORRECTIVE ACTION PLAN FOR MONITORED NATURAL ATTENUATION - REGULATOR RESPONSE					
<b>Title Link:</b>	<a href="https://geotracker.waterboards.ca.gov/view_documents?global_id=T0608186923&amp;document_id=5881175">https://geotracker.waterboards.ca.gov/view_documents?global_id=T0608186923&amp;document_id=5881175</a>					
<b>Document Type:</b>	Site Documents			<b>Size :</b>	5,780 KB	
<b>Document Date:</b>	1/21/2016			<b>Submitted By:</b>	STEVE HASH (CONTRACTOR)	
<b>Type:</b>	REQUEST FOR CLOSURE		<b>Submitted:</b>			
<b>Title:</b>	SAN DIEGO PALM CORRECTIVE ACTION PLAN FOR MNA					
<b>Title Link:</b>	<a href="https://geotracker.waterboards.ca.gov/esi/uploads/geo_report/1603645086/T0608186923.PDF">https://geotracker.waterboards.ca.gov/esi/uploads/geo_report/1603645086/T0608186923.PDF</a>					
<b>Document Type:</b>	Monitoring Reports			<b>Size :</b>	4,331 KB	
<b>Document Date:</b>	12/23/2015			<b>Submitted By:</b>	STEVE HASH (CONTRACTOR)	
<b>Type:</b>	MONITORING REPORT - SEMI-ANNUALLY		<b>Submitted:</b>			
<b>Title:</b>	SAN DIEGO PALM 2015 SEMI ANNUAL GWMR & CASE CLOSURE REQUEST					
<b>Title Link:</b>	<a href="https://geotracker.waterboards.ca.gov/esi/uploads/geo_report/6208498001/T0608186923.PDF">https://geotracker.waterboards.ca.gov/esi/uploads/geo_report/6208498001/T0608186923.PDF</a>					
<b>Document Type:</b>	Site Documents			<b>Size :</b>	5,126 KB	
<b>Document Date:</b>	2/5/2015			<b>Submitted By:</b>	STEVE HASH (CONTRACTOR)	
<b>Type:</b>	SOIL VAPOR INTRUSION INVESTIGATION REPORT		<b>Submitted:</b>			
<b>Title:</b>	SOIL VAPOR SURVEY SUMMARY REPORT					
<b>Title Link:</b>	<a href="https://geotracker.waterboards.ca.gov/esi/uploads/geo_report/8859977483/T0608186923.PDF">https://geotracker.waterboards.ca.gov/esi/uploads/geo_report/8859977483/T0608186923.PDF</a>					
<b>Document Type:</b>	Site Documents			<b>Size :</b>	7,271 KB	
<b>Document Date:</b>	10/23/2014			<b>Submitted By:</b>	STEVE HASH (CONTRACTOR)	
<b>Type:</b>	WELL INSTALLATION REPORT		<b>Submitted:</b>			
<b>Title:</b>	60-DAY DRILLING AND WELL ABANDONMENT/INSTALLATION REPORT					
<b>Title Link:</b>	<a href="https://geotracker.waterboards.ca.gov/esi/uploads/geo_report/2205421209/T0608186923.PDF">https://geotracker.waterboards.ca.gov/esi/uploads/geo_report/2205421209/T0608186923.PDF</a>					
<b>Document Type:</b>	Site Documents			<b>Size :</b>		
<b>Document Date:</b>	7/23/2014			<b>Submitted By:</b>	ED PAREDES (REGULATOR)	
<b>Type:</b>	TECHNICAL CORRESPONDENCE / ASSISTANCE / OTHER		<b>Submitted:</b>			
<b>Title:</b>	DEH RESPONSE: SOIL VAPOR SURVEY WORK PLAN					
<b>Title Link:</b>	<a href="https://geotracker.waterboards.ca.gov/view_documents?global_id=T0608186923&amp;enforcement_id=6214017">https://geotracker.waterboards.ca.gov/view_documents?global_id=T0608186923&amp;enforcement_id=6214017</a>					
<b>Document Type:</b>	Site Documents			<b>Size :</b>	1,157 KB	
<b>Document Date:</b>	7/2/2014			<b>Submitted By:</b>	STEVE HASH (CONTRACTOR)	

<b>Map Key</b>	<b>Number of Records</b>	<b>Direction</b>	<b>Distance (mi/ft)</b>	<b>Elev/Diff (ft)</b>	<b>Site</b>	<b>DB</b>
<b>Type:</b>	SOIL VAPOR INTRUSION INVESTIGATION WORKPLAN		<b>Submitted:</b>			
<b>Title:</b>	PALM SAN DIEGO SVS WORKPLAN					
<b>Title Link:</b>	<a href="https://geotracker.waterboards.ca.gov/esi/uploads/geo_report/7798440158/T0608186923.PDF">https://geotracker.waterboards.ca.gov/esi/uploads/geo_report/7798440158/T0608186923.PDF</a>					
<b>Document Type:</b>	Site Documents			<b>Size :</b>		
<b>Document Date:</b>	7/2/2014			<b>Submitted By:</b>	ED PAREDES (REGULATOR)	
<b>Type:</b>	SOIL VAPOR INTRUSION INVESTIGATION WORKPLAN		<b>Submitted:</b>			
<b>Title:</b>	SOIL VAPOR SURVEY WORK PLAN - REGULATOR RESPONSE					
<b>Title Link:</b>	<a href="https://geotracker.waterboards.ca.gov/view_documents?global_id=T0608186923&amp;document_id=5810010">https://geotracker.waterboards.ca.gov/view_documents?global_id=T0608186923&amp;document_id=5810010</a>					
<b>Document Type:</b>	Monitoring Reports			<b>Size :</b>	3,279 KB	
<b>Document Date:</b>	7/2/2014			<b>Submitted By:</b>	STEVE HASH (CONTRACTOR)	
<b>Type:</b>	MONITORING REPORT - SEMI-ANNUALLY		<b>Submitted:</b>			
<b>Title:</b>	PALM SAN DIEGO 1Q14 GWMR					
<b>Title Link:</b>	<a href="https://geotracker.waterboards.ca.gov/esi/uploads/geo_report/6304832220/T0608186923.PDF">https://geotracker.waterboards.ca.gov/esi/uploads/geo_report/6304832220/T0608186923.PDF</a>					
<b>Document Type:</b>	Monitoring Reports			<b>Size :</b>	3,135 KB	
<b>Document Date:</b>	1/15/2014			<b>Submitted By:</b>	STEVE HASH (CONTRACTOR)	
<b>Type:</b>	MONITORING REPORT - SEMI-ANNUALLY		<b>Submitted:</b>			
<b>Title:</b>	SAN DIEGO PALM 3Q13 GEO_REPORT					
<b>Title Link:</b>	<a href="https://geotracker.waterboards.ca.gov/esi/uploads/geo_report/7769702970/T0608186923.PDF">https://geotracker.waterboards.ca.gov/esi/uploads/geo_report/7769702970/T0608186923.PDF</a>					
<b>Document Type:</b>	Site Documents			<b>Size :</b>	60 KB	
<b>Document Date:</b>	12/3/2013			<b>Submitted By:</b>	STEVE HASH (CONTRACTOR)	
<b>Type:</b>	OTHER REPORT / DOCUMENT		<b>Submitted:</b>			
<b>Title:</b>	PALM AVENUE SAN DIEGO TRANSFER OF OVERSIGHT GEO_REPORT					
<b>Title Link:</b>	<a href="https://geotracker.waterboards.ca.gov/esi/uploads/geo_report/6759217739/T0608186923.PDF">https://geotracker.waterboards.ca.gov/esi/uploads/geo_report/6759217739/T0608186923.PDF</a>					
<b>Document Type:</b>	Site Documents			<b>Size :</b>	1,633 KB	
<b>Document Date:</b>	10/30/2013			<b>Submitted By:</b>	STANTEC-TSO (CONTRACTOR)	
<b>Type:</b>	SENSITIVE RECEPTOR SURVEY REPORT		<b>Submitted:</b>			
<b>Title:</b>	LIMITED SENSITIVE RECEPTOR SURVEY					
<b>Title Link:</b>	<a href="https://geotracker.waterboards.ca.gov/esi/uploads/geo_report/9046487033/T0608186923.PDF">https://geotracker.waterboards.ca.gov/esi/uploads/geo_report/9046487033/T0608186923.PDF</a>					
<b>Document Type:</b>	Site Documents			<b>Size :</b>		
<b>Document Date:</b>	6/7/2013			<b>Submitted By:</b>	ED PAREDES (REGULATOR)	
<b>Type:</b>	TECHNICAL CORRESPONDENCE / ASSISTANCE / OTHER		<b>Submitted:</b>			
<b>Title:</b>	DEH RESPONSE: DWR WELL COMPLETION REPORT RELEASE REQUEST					
<b>Title Link:</b>	<a href="https://geotracker.waterboards.ca.gov/view_documents?global_id=T0608186923&amp;enforcement_id=6161882">https://geotracker.waterboards.ca.gov/view_documents?global_id=T0608186923&amp;enforcement_id=6161882</a>					
<b>Document Type:</b>	Site Documents			<b>Size :</b>		
<b>Document Date:</b>	5/1/2013			<b>Submitted By:</b>	ED PAREDES (REGULATOR)	
<b>Type:</b>	TECHNICAL CORRESPONDENCE / ASSISTANCE / OTHER		<b>Submitted:</b>			
<b>Title:</b>	DEH RESPONSE: RESPONSE TO SAM LETTER DATED MAY 22, 2012 REQUIRING ADDITIONAL SOIL VAPOR SAMPLING AND RISK MODELING					
<b>Title Link:</b>	<a href="https://geotracker.waterboards.ca.gov/view_documents?global_id=T0608186923&amp;enforcement_id=6157887">https://geotracker.waterboards.ca.gov/view_documents?global_id=T0608186923&amp;enforcement_id=6157887</a>					
<b>Document Type:</b>	Monitoring Reports			<b>Size :</b>	2,947 KB	
<b>Document Date:</b>	4/16/2013			<b>Submitted By:</b>	STANTEC-BP (CONTRACTOR)	
<b>Type:</b>	MONITORING REPORT - SEMI-ANNUALLY		<b>Submitted:</b>			
<b>Title:</b>	SEMI-ANNUAL MONITORING REPORT, 2013-Q1					
<b>Title Link:</b>	<a href="https://geotracker.waterboards.ca.gov/esi/uploads/geo_report/6033170580/T0608186923.PDF">https://geotracker.waterboards.ca.gov/esi/uploads/geo_report/6033170580/T0608186923.PDF</a>					
<b>Document Type:</b>	Site Documents			<b>Size :</b>	117 KB	
<b>Document Date:</b>	12/4/2012			<b>Submitted By:</b>	STANTEC-BP (CONTRACTOR)	
<b>Type:</b>	CORRESPONDENCE		<b>Submitted:</b>			
<b>Title:</b>	CLOSURE REQUEST STATUS INQUIRY					
<b>Title Link:</b>	<a href="https://geotracker.waterboards.ca.gov/esi/uploads/geo_report/9342515468/T0608186923.PDF">https://geotracker.waterboards.ca.gov/esi/uploads/geo_report/9342515468/T0608186923.PDF</a>					
<b>Document Type:</b>	Monitoring Reports			<b>Size :</b>	3,432 KB	
<b>Document Date:</b>	10/30/2012			<b>Submitted By:</b>	STANTEC-BP (CONTRACTOR)	
<b>Type:</b>	MONITORING REPORT - SEMI-ANNUALLY		<b>Submitted:</b>			
<b>Title:</b>	SEMI-ANNUAL MONITORING REPORT, 2012-Q3					
<b>Title Link:</b>	<a href="https://geotracker.waterboards.ca.gov/esi/uploads/geo_report/8058912158/T0608186923.PDF">https://geotracker.waterboards.ca.gov/esi/uploads/geo_report/8058912158/T0608186923.PDF</a>					

<b>Map Key</b>	<b>Number of Records</b>	<b>Direction</b>	<b>Distance (mi/ft)</b>	<b>Elev/Diff (ft)</b>	<b>Site</b>	<b>DB</b>
<b>Document Type:</b>	Site Documents				<b>Size :</b>	1,117 KB
<b>Document Date:</b>	9/21/2012				<b>Submitted By:</b>	STANTEC-BP (CONTRACTOR)
<b>Type:</b>	CORRESPONDENCE				<b>Submitted:</b>	
<b>Title:</b>	RESPONSE TO SAM LETTER DATED MAY 22, 2012					
<b>Title Link:</b>	<a href="https://geotracker.waterboards.ca.gov/esi/uploads/geo_report/1936649382/T0608186923.PDF">https://geotracker.waterboards.ca.gov/esi/uploads/geo_report/1936649382/T0608186923.PDF</a>					
<b>Document Type:</b>	Site Documents				<b>Size :</b>	
<b>Document Date:</b>	5/22/2012				<b>Submitted By:</b>	ED PAREDES (REGULATOR)
<b>Type:</b>	TECHNICAL CORRESPONDENCE / ASSISTANCE / OTHER				<b>Submitted:</b>	
<b>Title:</b>	DEH RESPONSE: SOIL VAPOR HEALTH RISK ASSESSMENT					
<b>Title Link:</b>	<a href="https://geotracker.waterboards.ca.gov/view_documents?global_id=T0608186923&amp;enforcement_id=6122539">https://geotracker.waterboards.ca.gov/view_documents?global_id=T0608186923&amp;enforcement_id=6122539</a>					
<b>Document Type:</b>	Monitoring Reports				<b>Size :</b>	3,395 KB
<b>Document Date:</b>	4/30/2012				<b>Submitted By:</b>	STANTEC-BP (CONTRACTOR)
<b>Type:</b>	MONITORING REPORT - SEMI-ANNUALLY				<b>Submitted:</b>	
<b>Title:</b>	SEMI-ANNUAL MONITORING REPORT, 2012-Q1					
<b>Title Link:</b>	<a href="https://geotracker.waterboards.ca.gov/esi/uploads/geo_report/8093396782/T0608186923.PDF">https://geotracker.waterboards.ca.gov/esi/uploads/geo_report/8093396782/T0608186923.PDF</a>					
<b>Document Type:</b>	Site Documents				<b>Size :</b>	117 KB
<b>Document Date:</b>	3/12/2012				<b>Submitted By:</b>	STANTEC-BP (CONTRACTOR)
<b>Type:</b>	CORRESPONDENCE				<b>Submitted:</b>	
<b>Title:</b>	SV HRA REPORT STATUS REPORT					
<b>Title Link:</b>	<a href="https://geotracker.waterboards.ca.gov/esi/uploads/geo_report/2848469555/T0608186923.PDF">https://geotracker.waterboards.ca.gov/esi/uploads/geo_report/2848469555/T0608186923.PDF</a>					
<b>Document Type:</b>	Site Documents				<b>Size :</b>	8,096 KB
<b>Document Date:</b>	1/20/2012				<b>Submitted By:</b>	STANTEC-BP (CONTRACTOR)
<b>Type:</b>	RISK ASSESSMENT REPORT				<b>Submitted:</b>	
<b>Title:</b>	HUMAN HEALTH RISK ASSESSMENT					
<b>Title Link:</b>	<a href="https://geotracker.waterboards.ca.gov/esi/uploads/geo_report/3669068336/T0608186923.PDF">https://geotracker.waterboards.ca.gov/esi/uploads/geo_report/3669068336/T0608186923.PDF</a>					
<b>Document Type:</b>	Monitoring Reports				<b>Size :</b>	2,239 KB
<b>Document Date:</b>	10/28/2011				<b>Submitted By:</b>	STANTEC-BP (CONTRACTOR)
<b>Type:</b>	MONITORING REPORT - SEMI-ANNUALLY				<b>Submitted:</b>	
<b>Title:</b>	SEMI-ANNUAL MONITORING REPORT, 2011-Q3					
<b>Title Link:</b>	<a href="https://geotracker.waterboards.ca.gov/esi/uploads/geo_report/9269566357/T0608186923.PDF">https://geotracker.waterboards.ca.gov/esi/uploads/geo_report/9269566357/T0608186923.PDF</a>					
<b>Document Type:</b>	Site Documents				<b>Size :</b>	
<b>Document Date:</b>	6/10/2011				<b>Submitted By:</b>	ED PAREDES (REGULATOR)
<b>Type:</b>	TECHNICAL CORRESPONDENCE / ASSISTANCE / OTHER				<b>Submitted:</b>	
<b>Title:</b>	DEH RESPONSE: WORK PLAN APPROVAL PERIOD EXTENSION REQUEST					
<b>Title Link:</b>	<a href="https://geotracker.waterboards.ca.gov/view_documents?global_id=T0608186923&amp;enforcement_id=6089154">https://geotracker.waterboards.ca.gov/view_documents?global_id=T0608186923&amp;enforcement_id=6089154</a>					
<b>Document Type:</b>	Site Documents				<b>Size :</b>	612 KB
<b>Document Date:</b>	6/2/2011				<b>Submitted By:</b>	STANTEC-BP (CONTRACTOR)
<b>Type:</b>	CORRESPONDENCE				<b>Submitted:</b>	
<b>Title:</b>	EXTENSION REQUEST LETTER					
<b>Title Link:</b>	<a href="https://geotracker.waterboards.ca.gov/esi/uploads/geo_report/9570718348/T0608186923.PDF">https://geotracker.waterboards.ca.gov/esi/uploads/geo_report/9570718348/T0608186923.PDF</a>					
<b>Document Type:</b>	Monitoring Reports				<b>Size :</b>	11,874 KB
<b>Document Date:</b>	4/29/2011				<b>Submitted By:</b>	STANTEC-BP (CONTRACTOR)
<b>Type:</b>	MONITORING REPORT - SEMI-ANNUALLY				<b>Submitted:</b>	
<b>Title:</b>	SEMI-ANNUAL MONITORING REPORT, 2011-Q1					
<b>Title Link:</b>	<a href="https://geotracker.waterboards.ca.gov/esi/uploads/geo_report/5109582483/T0608186923.PDF">https://geotracker.waterboards.ca.gov/esi/uploads/geo_report/5109582483/T0608186923.PDF</a>					
<b>Document Type:</b>	Site Documents				<b>Size :</b>	
<b>Document Date:</b>	2/3/2011				<b>Submitted By:</b>	ED PAREDES (REGULATOR)
<b>Type:</b>	TECHNICAL CORRESPONDENCE / ASSISTANCE / OTHER				<b>Submitted:</b>	
<b>Title:</b>	DEH RESPONSE-WORK PLAN FOR SOIL VAPOR SAMPLING & HHRA					
<b>Title Link:</b>	<a href="https://geotracker.waterboards.ca.gov/view_documents?global_id=T0608186923&amp;enforcement_id=6076839">https://geotracker.waterboards.ca.gov/view_documents?global_id=T0608186923&amp;enforcement_id=6076839</a>					
<b>Document Type:</b>	Site Documents				<b>Size :</b>	9,103 KB
<b>Document Date:</b>	11/1/2010				<b>Submitted By:</b>	STANTEC-BP (CONTRACTOR)
<b>Type:</b>	OTHER WORKPLAN				<b>Submitted:</b>	
<b>Title:</b>	WORKPLAN FOR SV SAMPLING & HRA					
<b>Title Link:</b>	<a href="https://geotracker.waterboards.ca.gov/esi/uploads/geo_report/7831181347/T0608186923.PDF">https://geotracker.waterboards.ca.gov/esi/uploads/geo_report/7831181347/T0608186923.PDF</a>					

<b>Map Key</b>	<b>Number of Records</b>	<b>Direction</b>	<b>Distance (mi/ft)</b>	<b>Elev/Diff (ft)</b>	<b>Site</b>	<b>DB</b>
<b>Document Type:</b>	Monitoring Reports			<b>Size :</b>	11,244 KB	
<b>Document Date:</b>	10/18/2010			<b>Submitted By:</b>	STANTEC-BP (CONTRACTOR)	
<b>Type:</b>	MONITORING REPORT - SEMI-ANNUALLY			<b>Submitted:</b>		
<b>Title:</b>	SEMI-ANNUAL MONITORING REPORT, 2010-Q3					
<b>Title Link:</b>	<a href="https://geotracker.waterboards.ca.gov/esi/uploads/geo_report/5674485206/T0608186923.PDF">https://geotracker.waterboards.ca.gov/esi/uploads/geo_report/5674485206/T0608186923.PDF</a>					
<b>Document Type:</b>	Site Documents			<b>Size :</b>		
<b>Document Date:</b>	8/3/2010			<b>Submitted By:</b>	(REGULATOR)	
<b>Type:</b>	TECHNICAL CORRESPONDENCE / ASSISTANCE / OTHER					
<b>Title:</b>	DEH RESPONSE-WORKPLAN REQUESTED FOR HRA					
<b>Title Link:</b>	<a href="https://geotracker.waterboards.ca.gov/view_documents?global_id=T0608186923&amp;enforcement_id=6059898">https://geotracker.waterboards.ca.gov/view_documents?global_id=T0608186923&amp;enforcement_id=6059898</a>					
<b>Document Type:</b>	Monitoring Reports			<b>Size :</b>	2,033 KB	
<b>Document Date:</b>	4/19/2010			<b>Submitted By:</b>	STANTEC-BP (CONTRACTOR)	
<b>Type:</b>	MONITORING REPORT - SEMI-ANNUALLY			<b>Submitted:</b>		
<b>Title:</b>	SEMI-ANNUAL MONITORING REPORT, 2010-Q1					
<b>Title Link:</b>	<a href="https://geotracker.waterboards.ca.gov/esi/uploads/geo_report/8312231779/T0608186923.PDF">https://geotracker.waterboards.ca.gov/esi/uploads/geo_report/8312231779/T0608186923.PDF</a>					
<b>Document Type:</b>	Site Documents			<b>Size :</b>	3,883 KB	
<b>Document Date:</b>	2/10/2010			<b>Submitted By:</b>	STANTEC-BP (CONTRACTOR)	
<b>Type:</b>	SITE ASSESSMENT REPORT					
<b>Title:</b>	SITE ASSESSMENT REPORT					
<b>Title Link:</b>	<a href="https://geotracker.waterboards.ca.gov/esi/uploads/geo_report/4925884425/T0608186923.PDF">https://geotracker.waterboards.ca.gov/esi/uploads/geo_report/4925884425/T0608186923.PDF</a>					
<b>Document Type:</b>	Monitoring Reports			<b>Size :</b>	1,283 KB	
<b>Document Date:</b>	10/23/2009			<b>Submitted By:</b>	STANTEC-BP (CONTRACTOR)	
<b>Type:</b>	MONITORING REPORT - QUARTERLY			<b>Submitted:</b>		
<b>Title:</b>	GROUNDWATER MONITORING REPORT, 2009-Q3					
<b>Title Link:</b>	<a href="https://geotracker.waterboards.ca.gov/esi/uploads/geo_report/8679238438/T0608186923.PDF">https://geotracker.waterboards.ca.gov/esi/uploads/geo_report/8679238438/T0608186923.PDF</a>					
<b>Document Type:</b>	Site Documents			<b>Size :</b>		
<b>Document Date:</b>	10/7/2009			<b>Submitted By:</b>	(REGULATOR)	
<b>Type:</b>	TECHNICAL CORRESPONDENCE / ASSISTANCE / OTHER					
<b>Title:</b>	CHANGE IN GW MONITORING SCHEDULE APPROVAL					
<b>Title Link:</b>	<a href="https://geotracker.waterboards.ca.gov/view_documents?global_id=T0608186923&amp;enforcement_id=6032518">https://geotracker.waterboards.ca.gov/view_documents?global_id=T0608186923&amp;enforcement_id=6032518</a>					
<b>Document Type:</b>	Monitoring Reports			<b>Size :</b>	1,288 KB	
<b>Document Date:</b>	7/17/2009			<b>Submitted By:</b>	STANTEC-BP (CONTRACTOR)	
<b>Type:</b>	MONITORING REPORT - QUARTERLY			<b>Submitted:</b>		
<b>Title:</b>	GROUNDWATER MONITORING REPORT, 2009-Q2					
<b>Title Link:</b>	<a href="https://geotracker.waterboards.ca.gov/esi/uploads/geo_report/6535879850/T0608186923.PDF">https://geotracker.waterboards.ca.gov/esi/uploads/geo_report/6535879850/T0608186923.PDF</a>					
<b>Document Type:</b>	Site Documents			<b>Size :</b>		
<b>Document Date:</b>	7/15/2009			<b>Submitted By:</b>	(REGULATOR)	
<b>Type:</b>	LETTER - NOTICE					
<b>Title:</b>	GW MONITORING REDUCTION LETTER					
<b>Title Link:</b>	<a href="https://geotracker.waterboards.ca.gov/view_documents?global_id=T0608186923&amp;enforcement_id=6023237">https://geotracker.waterboards.ca.gov/view_documents?global_id=T0608186923&amp;enforcement_id=6023237</a>					
<b>Document Type:</b>	Monitoring Reports			<b>Size :</b>	1,618 KB	
<b>Document Date:</b>	4/10/2009			<b>Submitted By:</b>	STANTEC-BP (CONTRACTOR)	
<b>Type:</b>	MONITORING REPORT - QUARTERLY			<b>Submitted:</b>		
<b>Title:</b>	GROUNDWATER MONITORING REPORT, 2009-Q1					
<b>Title Link:</b>	<a href="https://geotracker.waterboards.ca.gov/esi/uploads/geo_report/5396819174/T0608186923.PDF">https://geotracker.waterboards.ca.gov/esi/uploads/geo_report/5396819174/T0608186923.PDF</a>					
<b>Document Type:</b>	Monitoring Reports			<b>Size :</b>	1,257 KB	
<b>Document Date:</b>	1/30/2009			<b>Submitted By:</b>	STANTEC-BP (CONTRACTOR)	
<b>Type:</b>	MONITORING REPORT - QUARTERLY			<b>Submitted:</b>		
<b>Title:</b>	GROUNDWATER MONITORING REPORT, 2008-Q4					
<b>Title Link:</b>	<a href="https://geotracker.waterboards.ca.gov/esi/uploads/geo_report/7031701207/T0608186923.PDF">https://geotracker.waterboards.ca.gov/esi/uploads/geo_report/7031701207/T0608186923.PDF</a>					
<b>Document Type:</b>	Monitoring Reports			<b>Size :</b>	1,414 KB	
<b>Document Date:</b>	9/30/2008			<b>Submitted By:</b>	STANTEC-BP (CONTRACTOR)	
<b>Type:</b>	MONITORING REPORT - QUARTERLY			<b>Submitted:</b>		
<b>Title:</b>	GROUNDWATER MONITORING REPORT, 2008-Q3					
<b>Title Link:</b>	<a href="https://geotracker.waterboards.ca.gov/esi/uploads/geo_report/8029983997/T0608186923.PDF">https://geotracker.waterboards.ca.gov/esi/uploads/geo_report/8029983997/T0608186923.PDF</a>					
<b>Document Type:</b>	Site Documents			<b>Size :</b>	61 KB	

<b>Map Key</b>	<b>Number of Records</b>	<b>Direction</b>	<b>Distance (mi/ft)</b>	<b>Elev/Diff (ft)</b>	<b>Site</b>	<b>DB</b>
<b>Document Date:</b>	9/16/2008				<b>Submitted By:</b>	STANTEC-BP (CONTRACTOR)
<b>Type:</b>	CORRESPONDENCE				<b>Submitted:</b>	
<b>Title:</b>	WORKPLAN LETTER					
<b>Title Link:</b>	<a href="https://geotracker.waterboards.ca.gov/esi/uploads/geo_report/7371216297/T0608186923.PDF">https://geotracker.waterboards.ca.gov/esi/uploads/geo_report/7371216297/T0608186923.PDF</a>					
<b>Document Type:</b>	Site Documents				<b>Size :</b>	
<b>Document Date:</b>	8/25/2008				<b>Submitted By:</b>	KATHY L. DENK (REGULATOR)
<b>Type:</b>	TECHNICAL CORRESPONDENCE / ASSISTANCE / OTHER				<b>Submitted:</b>	
<b>Title:</b>	REPORT -- 8-25-08					
<b>Title Link:</b>	<a href="https://geotracker.waterboards.ca.gov/view_documents?global_id=T0608186923&amp;enforcement_id=5987288">https://geotracker.waterboards.ca.gov/view_documents?global_id=T0608186923&amp;enforcement_id=5987288</a>					
<b>Document Type:</b>	Monitoring Reports				<b>Size :</b>	1,214 KB
<b>Document Date:</b>	7/31/2008				<b>Submitted By:</b>	STANTEC-BP (CONTRACTOR)
<b>Type:</b>	MONITORING REPORT - ANNUALLY				<b>Submitted:</b>	
<b>Title:</b>	GROUNDWATER MONITORING REPORT, 2008-Q2					
<b>Title Link:</b>	<a href="https://geotracker.waterboards.ca.gov/esi/uploads/geo_report/6182850718/T0608186923.PDF">https://geotracker.waterboards.ca.gov/esi/uploads/geo_report/6182850718/T0608186923.PDF</a>					
<b>Document Type:</b>	Site Documents				<b>Size :</b>	
<b>Document Date:</b>	7/17/2008				<b>Submitted By:</b>	(REGULATOR)
<b>Type:</b>	TECHNICAL CORRESPONDENCE / ASSISTANCE / OTHER				<b>Submitted:</b>	
<b>Title:</b>	UNKNOWN					
<b>Title Link:</b>	<a href="https://geotracker.waterboards.ca.gov/view_documents?global_id=T0608186923&amp;enforcement_id=5982227">https://geotracker.waterboards.ca.gov/view_documents?global_id=T0608186923&amp;enforcement_id=5982227</a>					
<b>Document Type:</b>	Site Documents				<b>Size :</b>	3,751 KB
<b>Document Date:</b>	6/5/2008				<b>Submitted By:</b>	STANTEC-BP (CONTRACTOR)
<b>Type:</b>	REPORTS - INVESTIGATION RPT.				<b>Submitted:</b>	
<b>Title:</b>	SITE ASSESSMENT REPORT					
<b>Title Link:</b>	<a href="https://geotracker.waterboards.ca.gov/esi/uploads/geo_report/9528063714/T0608186923.PDF">https://geotracker.waterboards.ca.gov/esi/uploads/geo_report/9528063714/T0608186923.PDF</a>					
<b>Document Type:</b>	Site Documents				<b>Size :</b>	1,712 KB
<b>Document Date:</b>	4/30/2008				<b>Submitted By:</b>	STANTEC-BP (CONTRACTOR)
<b>Type:</b>	REPORTS - QUARTERLY STATUS REPORT				<b>Submitted:</b>	
<b>Title:</b>	GROUNDWATER MONITORING REPORT, 2008-Q1					
<b>Title Link:</b>	<a href="https://geotracker.waterboards.ca.gov/esi/uploads/geo_report/2652531504/T0608186923.PDF">https://geotracker.waterboards.ca.gov/esi/uploads/geo_report/2652531504/T0608186923.PDF</a>					
<b>Document Type:</b>	Site Documents				<b>Size :</b>	1,493 KB
<b>Document Date:</b>	2/1/2008				<b>Submitted By:</b>	STANTEC-BP (CONTRACTOR)
<b>Type:</b>	REPORTS - QUARTERLY STATUS REPORT				<b>Submitted:</b>	
<b>Title:</b>	GROUNDWATER MONITORING REPORT, 2007-Q4					
<b>Title Link:</b>	<a href="https://geotracker.waterboards.ca.gov/esi/uploads/geo_report/1933791220/T0608186923.PDF">https://geotracker.waterboards.ca.gov/esi/uploads/geo_report/1933791220/T0608186923.PDF</a>					
<b>Document Type:</b>	Site Documents				<b>Size :</b>	1,331 KB
<b>Document Date:</b>	11/1/2007				<b>Submitted By:</b>	STANTEC-BP (CONTRACTOR)
<b>Type:</b>	REPORTS - QUARTERLY STATUS REPORT				<b>Submitted:</b>	
<b>Title:</b>	GROUNDWATER MONITORING REPORT, 2007-Q3					
<b>Title Link:</b>	<a href="https://geotracker.waterboards.ca.gov/esi/uploads/geo_report/2567716836/T0608186923.PDF">https://geotracker.waterboards.ca.gov/esi/uploads/geo_report/2567716836/T0608186923.PDF</a>					
<b>Document Type:</b>	Site Documents				<b>Size :</b>	2,467 KB
<b>Document Date:</b>	8/7/2007				<b>Submitted By:</b>	STANTEC-BP (CONTRACTOR)
<b>Type:</b>	REPORTS - QUARTERLY STATUS REPORT				<b>Submitted:</b>	
<b>Title:</b>	GROUNDWATER MONITORING REPORT, 2007-Q2					
<b>Title Link:</b>	<a href="https://geotracker.waterboards.ca.gov/esi/uploads/geo_report/8841967523/T0608186923.PDF">https://geotracker.waterboards.ca.gov/esi/uploads/geo_report/8841967523/T0608186923.PDF</a>					
<b>Document Type:</b>	Monitoring Reports				<b>Size :</b>	2,673 KB
<b>Document Date:</b>	5/23/2007				<b>Submitted By:</b>	STANTEC-BP (CONTRACTOR)
<b>Type:</b>	MONITORING REPORT - QUARTERLY				<b>Submitted:</b>	
<b>Title:</b>	GROUNDWATER MONITORING REPORT, 2007-Q1					
<b>Title Link:</b>	<a href="https://geotracker.waterboards.ca.gov/esi/uploads/geo_report/3723693668/T0608186923.PDF">https://geotracker.waterboards.ca.gov/esi/uploads/geo_report/3723693668/T0608186923.PDF</a>					
<b>Document Type:</b>	Site Documents				<b>Size :</b>	1,419 KB
<b>Document Date:</b>	4/18/2007				<b>Submitted By:</b>	STANTEC-BP (CONTRACTOR)
<b>Type:</b>	WORKPLANS - INVESTIGATION WP				<b>Submitted:</b>	
<b>Title:</b>	ASSESSMENT WORKPLAN					
<b>Title Link:</b>	<a href="https://geotracker.waterboards.ca.gov/esi/uploads/geo_report/8718412101/T0608186923.PDF">https://geotracker.waterboards.ca.gov/esi/uploads/geo_report/8718412101/T0608186923.PDF</a>					
<b>Document Type:</b>	Site Documents				<b>Size :</b>	1,871 KB
<b>Document Date:</b>	3/19/2007				<b>Submitted By:</b>	STANTEC-BP (CONTRACTOR)



<b>Map Key</b>	<b>Number of Records</b>	<b>Direction</b>	<b>Distance (mi/ft)</b>	<b>Elev/Diff (ft)</b>	<b>Site</b>	<b>DB</b>
<b>Type:</b>	REPORTS - QUARTERLY STATUS REPORT				<b>Submitted:</b>	
<b>Title:</b>	GROUNDWATER MONITORING REPORT, 2006-Q4					
<b>Title Link:</b>	<a href="https://geotracker.waterboards.ca.gov/esi/uploads/geo_report/8710172355/T0608186923.PDF">https://geotracker.waterboards.ca.gov/esi/uploads/geo_report/8710172355/T0608186923.PDF</a>					
<b>Document Type:</b>	Site Documents			<b>Size :</b>	6,713 KB	
<b>Document Date:</b>	2/22/2007			<b>Submitted By:</b>	STANTEC-BP (CONTRACTOR)	
<b>Type:</b>	REPORTS - INVESTIGATION RPT.			<b>Submitted:</b>		
<b>Title:</b>	SITE ASSESSMENT REPORT					
<b>Title Link:</b>	<a href="https://geotracker.waterboards.ca.gov/esi/uploads/geo_report/9350910782/T0608186923.PDF">https://geotracker.waterboards.ca.gov/esi/uploads/geo_report/9350910782/T0608186923.PDF</a>					
<b>Document Type:</b>	Monitoring Reports			<b>Size :</b>	2,072 KB	
<b>Document Date:</b>	11/6/2006			<b>Submitted By:</b>	STANTEC-BP (CONTRACTOR)	
<b>Type:</b>	MONITORING REPORT - QUARTERLY			<b>Submitted:</b>		
<b>Title:</b>	GROUNDWATER MONITORING REPORT, 2006-Q3					
<b>Title Link:</b>	<a href="https://geotracker.waterboards.ca.gov/esi/uploads/geo_report/6068743646/T0608186923.PDF">https://geotracker.waterboards.ca.gov/esi/uploads/geo_report/6068743646/T0608186923.PDF</a>					
<b>Document Type:</b>	Monitoring Reports			<b>Size :</b>	2,058 KB	
<b>Document Date:</b>	7/27/2006			<b>Submitted By:</b>	STANTEC-BP (CONTRACTOR)	
<b>Type:</b>	MONITORING REPORT - QUARTERLY			<b>Submitted:</b>		
<b>Title:</b>	GROUNDWATER MONITORING REPORT, 2006-Q2					
<b>Title Link:</b>	<a href="https://geotracker.waterboards.ca.gov/esi/uploads/geo_report/1722552239/T0608186923.PDF">https://geotracker.waterboards.ca.gov/esi/uploads/geo_report/1722552239/T0608186923.PDF</a>					
<b>Document Type:</b>	Site Documents			<b>Size :</b>	175 KB	
<b>Document Date:</b>	7/3/2006			<b>Submitted By:</b>	STANTEC-BP (CONTRACTOR)	
<b>Type:</b>	REPORTS - OTHER			<b>Submitted:</b>		
<b>Title:</b>	REVISED BORING LOG LETTER					
<b>Title Link:</b>	<a href="https://geotracker.waterboards.ca.gov/esi/uploads/geo_report/7561787247/T0608186923.PDF">https://geotracker.waterboards.ca.gov/esi/uploads/geo_report/7561787247/T0608186923.PDF</a>					
<b>Document Type:</b>	Monitoring Reports			<b>Size :</b>	2,143 KB	
<b>Document Date:</b>	5/11/2006			<b>Submitted By:</b>	STANTEC-BP (CONTRACTOR)	
<b>Type:</b>	MONITORING REPORT - QUARTERLY			<b>Submitted:</b>		
<b>Title:</b>	GROUNDWATER MONITORING REPORT, 2006-Q1					
<b>Title Link:</b>	<a href="https://geotracker.waterboards.ca.gov/esi/uploads/geo_report/5881701409/T0608186923.PDF">https://geotracker.waterboards.ca.gov/esi/uploads/geo_report/5881701409/T0608186923.PDF</a>					
<b>Document Type:</b>	Site Documents			<b>Size :</b>	1,193 KB	
<b>Document Date:</b>	4/5/2006			<b>Submitted By:</b>	STANTEC-BP (CONTRACTOR)	
<b>Type:</b>	REPORTS - OTHER			<b>Submitted:</b>		
<b>Title:</b>	WELL CONSTRUCTION REPORT					
<b>Title Link:</b>	<a href="https://geotracker.waterboards.ca.gov/esi/uploads/geo_report/5618011295/T0608186923.PDF">https://geotracker.waterboards.ca.gov/esi/uploads/geo_report/5618011295/T0608186923.PDF</a>					
<b>Document Type:</b>	Monitoring Reports			<b>Size :</b>	1,837 KB	
<b>Document Date:</b>	2/3/2006			<b>Submitted By:</b>	STANTEC-BP (CONTRACTOR)	
<b>Type:</b>	MONITORING REPORT - QUARTERLY			<b>Submitted:</b>		
<b>Title:</b>	GROUNDWATER MONITORING REPORT, 2005-Q4					
<b>Title Link:</b>	<a href="https://geotracker.waterboards.ca.gov/esi/uploads/geo_report/1558975040/T0608186923.PDF">https://geotracker.waterboards.ca.gov/esi/uploads/geo_report/1558975040/T0608186923.PDF</a>					
<b>Document Type:</b>	Site Documents			<b>Size :</b>	2,211 KB	
<b>Document Date:</b>	11/17/2005			<b>Submitted By:</b>	STANTEC-BP (CONTRACTOR)	
<b>Type:</b>	WORKPLANS - INVESTIGATION WP			<b>Submitted:</b>		
<b>Title:</b>	WORK PLAN					
<b>Title Link:</b>	<a href="https://geotracker.waterboards.ca.gov/esi/uploads/geo_report/1431670963/T0608186923.PDF">https://geotracker.waterboards.ca.gov/esi/uploads/geo_report/1431670963/T0608186923.PDF</a>					
<b>Document Type:</b>	Monitoring Reports			<b>Size :</b>	2,821 KB	
<b>Document Date:</b>	10/10/2005			<b>Submitted By:</b>	STANTEC-BP (CONTRACTOR)	
<b>Type:</b>	MONITORING REPORT - QUARTERLY			<b>Submitted:</b>		
<b>Title:</b>	GROUNDWATER MONITORING REPORT, 2005-Q3					
<b>Title Link:</b>	<a href="https://geotracker.waterboards.ca.gov/esi/uploads/geo_report/3862317740/T0608186923.PDF">https://geotracker.waterboards.ca.gov/esi/uploads/geo_report/3862317740/T0608186923.PDF</a>					
<b>Document Type:</b>	Site Documents			<b>Size :</b>	2,166 KB	
<b>Document Date:</b>	9/1/2005			<b>Submitted By:</b>	STANTEC-BP (CONTRACTOR)	
<b>Type:</b>	WORKPLANS - REMEDIAL ACTION PLAN			<b>Submitted:</b>		
<b>Title:</b>	WORKPLAN FOR SAR					
<b>Title Link:</b>	<a href="https://geotracker.waterboards.ca.gov/esi/uploads/geo_report/2395191788/T0608186923.PDF">https://geotracker.waterboards.ca.gov/esi/uploads/geo_report/2395191788/T0608186923.PDF</a>					
<b>Document Type:</b>	Monitoring Reports			<b>Size :</b>	1,111 KB	
<b>Document Date:</b>	8/12/2005			<b>Submitted By:</b>	STANTEC-BP (CONTRACTOR)	
<b>Type:</b>	MONITORING REPORT - QUARTERLY			<b>Submitted:</b>		
<b>Title:</b>	GROUNDWATER MONITORING REPORT, 2005-Q2 REVISED					
<b>Title Link:</b>	<a href="https://geotracker.waterboards.ca.gov/esi/uploads/geo_report/6499860465/T0608186923.PDF">https://geotracker.waterboards.ca.gov/esi/uploads/geo_report/6499860465/T0608186923.PDF</a>					

Map Key	Number of Records	Direction	Distance (mi/ft)	Elev/Diff (ft)	Site	DB
<b>Document Type:</b> Monitoring Reports <b>Size :</b> 867 KB <b>Document Date:</b> 7/18/2005 <b>Submitted By:</b> STANTEC-BP (CONTRACTOR) <b>Type:</b> MONITORING REPORT - QUARTERLY <b>Submitted:</b> <b>Title:</b> GROUNDWATER MONITORING REPORT, 2005-Q2 <b>Title Link:</b> https://geotracker.waterboards.ca.gov/esl/uploads/geo_report/6711209952/T0608186923.PDF						

<a href="#">20</a>	1 of 9	NNW	0.23 / 1,214.18	19.87 / -28	CALIFORNIA COMMERCIAL ASPHALT 387 HOLLISTER ST SAN DIEGO CA 92154	DELISTED COUNTY
<b>Original Source Facility ID:</b> <b>Original Source Name:</b> San Diego County UST List <b>Record Date:</b> 13-SEP-2016						

<a href="#">20</a>	2 of 9	NNW	0.23 / 1,214.18	19.87 / -28	CA COMMERCIAL ASPHALT - HOLLIS 387 HOLLISTER ST SAN DIEGO CA 92154	EMISSIONS
--------------------	--------	-----	--------------------	----------------	--	-----------

**1998 Criteria Data**

<b>Facility ID:</b>	7274	<b>CERR Code:</b>	
<b>Facility SIC Code:</b>	2951	<b>TOGT:</b>	1.520097205
<b>CO:</b>	37	<b>ROGT:</b>	.5765728698565
<b>Air Basin:</b>	SD	<b>COT:</b>	5.9
<b>District:</b>	SD	<b>NOXT:</b>	1.73932
<b>COID:</b>	SD	<b>SOXT:</b>	.00708
<b>DISN:</b>	SAN DIEGO COUNTY APCD	<b>PMT:</b>	4.62968831137746
<b>CHAPIS:</b>		<b>PM10T:</b>	1.848827654564142446

**1998 Toxic Data**

<b>Facility ID:</b>	7274	<b>COID:</b>	SD
<b>Facility SIC Code:</b>	2951	<b>DISN:</b>	SAN DIEGO COUNTY APCD
<b>CO:</b>	37	<b>CHAPIS:</b>	
<b>Air Basin:</b>	SD	<b>CERR Code:</b>	
<b>District:</b>	SD		
<b>TS:</b>			
<b>Health Risk Asmt:</b>			
<b>Non-Cancer Chronic Haz Ind:</b>			
<b>Non-Cancer Acute Haz Ind:</b>			

**1999 Criteria Data**

<b>Facility ID:</b>	7274	<b>CERR Code:</b>	
<b>Facility SIC Code:</b>	2951	<b>TOGT:</b>	1.520097205
<b>CO:</b>	37	<b>ROGT:</b>	.5765728698565
<b>Air Basin:</b>	SD	<b>COT:</b>	5.9
<b>District:</b>	SD	<b>NOXT:</b>	1.73932
<b>COID:</b>	SD	<b>SOXT:</b>	.00708
<b>DISN:</b>	SAN DIEGO COUNTY APCD	<b>PMT:</b>	4.62968831137746
<b>CHAPIS:</b>		<b>PM10T:</b>	1.848827654564142446

**1999 Toxic Data**

<b>Facility ID:</b>	7274	<b>COID:</b>	SD
<b>Facility SIC Code:</b>	2951	<b>DISN:</b>	SAN DIEGO COUNTY APCD
<b>CO:</b>	37	<b>CHAPIS:</b>	
<b>Air Basin:</b>	SD	<b>CERR Code:</b>	



Map Key	Number of Records	Direction	Distance (mi/ft)	Elev/Diff (ft)	Site	DB
District:	SD					
TS:						
Health Risk Asmt:						
Non-Cancer Chronic Haz Ind:						
Non-Cancer Acute Haz Ind:						
<b><u>2000 Criteria Data</u></b>						
Facility ID:	7274			CERR Code:		
Facility SIC Code:	2951			TOGT:	1.520097205	
CO:	37			ROGT:	.5765728698565	
Air Basin:	SD			COT:	5.9	
District:	SD			NOXT:	1.73932	
COID:	SD			SOXT:	.00708	
DISN:	SAN DIEGO COUNTY APCD			PMT:	4.62968831137746	
CHAPIS:				PM10T:	1.848827654564142446	
<b><u>2000 Toxic Data</u></b>						
Facility ID:	7274			COID:	SD	
Facility SIC Code:	2951			DISN:	SAN DIEGO COUNTY APCD	
CO:	37			CHAPIS:		
Air Basin:	SD			CERR Code:		
District:	SD					
TS:						
Health Risk Asmt:						
Non-Cancer Chronic Haz Ind:						
Non-Cancer Acute Haz Ind:						
<b><u>2002 Criteria Data</u></b>						
Facility ID:	7274			CERR Code:		
Facility SIC Code:	2951			TOGT:	1.520097205	
CO:	37			ROGT:	.576588587662	
Air Basin:	SD			COT:	5.9	
District:	SD			NOXT:	1.73932	
COID:	SD			SOXT:	.00708	
DISN:	SAN DIEGO COUNTY APCD			PMT:	4.629688312	
CHAPIS:				PM10T:	1.8488343902924	
<b><u>2002 Toxic Data</u></b>						
Facility ID:	7274			COID:	SD	
Facility SIC Code:	2951			DISN:	SAN DIEGO COUNTY APCD	
CO:	37			CHAPIS:		
Air Basin:	SD			CERR Code:		
District:	SD					
TS:						
Health Risk Asmt:						
Non-Cancer Chronic Haz Ind:						
Non-Cancer Acute Haz Ind:						
<b><u>2003 Criteria Data</u></b>						
Facility ID:	7274			CERR Code:		
Facility SIC Code:	2951			TOGT:	1.52009721	
CO:	37			ROGT:	.576588595	
Air Basin:	SD			COT:	5.9	
District:	SD			NOXT:	1.73932	
COID:	SD			SOXT:	.00708	
DISN:	SAN DIEGO COUNTY APCD			PMT:	4.62968831	
CHAPIS:				PM10T:	1.848834408	

Map Key	Number of Records	Direction	Distance (mi/ft)	Elev/Diff (ft)	Site	DB
<b><u>2003 Toxic Data</u></b>						
Facility ID:	7274				COID: SD	
Facility SIC Code:	2951				DISN: SAN DIEGO COUNTY APCD	
CO:	37				CHAPIS:	
Air Basin:	SD				CERR Code:	
District:	SD					
TS:						
Health Risk Asmt:						
Non-Cancer Chronic Haz Ind:						
Non-Cancer Acute Haz Ind:						

<a href="#">20</a>	3 of 9	NNW	0.23 / 1,214.18	19.87 / -28	CA COMMERCIAL ASPHALT CORP 387 HOLLISTER ST SAN DIEGO CA 92154	EMISSIONS
--------------------	--------	-----	--------------------	----------------	---	-----------

**2004 Toxic Data**

Facility ID:	7274				COID: SD	
Facility SIC Code:	2951				DISN: SAN DIEGO COUNTY APCD	
CO:	37				CHAPIS:	
Air Basin:	SD				CERR Code:	
District:	SD					
TS:						
Health Risk Asmt:						
Non-Cancer Chronic Haz Ind:						
Non-Cancer Acute Haz Ind:						

**2006 Criteria Data**

Facility ID:	7274				CERR Code:	
Facility SIC Code:	2951				TOGT:	1.91
CO:	37				ROGT:	1.04
Air Basin:	SD				COT:	14.99
District:	SD				NOXT:	7.63
COID:	SD				SOXT:	.01
DISN:	SAN DIEGO COUNTY APCD				PMT:	11.13
CHAPIS:	Y				PM10T:	5.23

**2006 Toxic Data**

Facility ID:	7274				COID: SD	
Facility SIC Code:	2951				DISN: SAN DIEGO COUNTY APCD	
CO:	37				CHAPIS:	Y
Air Basin:	SD				CERR Code:	
District:	SD					
TS:						
Health Risk Asmt:						
Non-Cancer Chronic Haz Ind:						
Non-Cancer Acute Haz Ind:						

<a href="#">20</a>	4 of 9	NNW	0.23 / 1,214.18	19.87 / -28	CALIFORNIA COMMERCIAL ASPHALT LLC 387 HOLLISTER ST SAN DIEGO CA 92154	EMISSIONS
--------------------	--------	-----	--------------------	----------------	--	-----------

**2016 Criteria Data**

Map Key	Number of Records	Direction	Distance (mi/ft)	Elev/Diff (ft)	Site	DB
<b>Facility ID:</b>	7274				<b>CERR CODE:</b>	
<b>Facility SIC Code:</b>	2951				<b>TOGT:</b>	2.13
<b>CO:</b>	37				<b>ROGT:</b>	1.55
<b>Air Basin:</b>	SD				<b>COT:</b>	2.51
<b>District:</b>	SD				<b>NOXT:</b>	1.33
<b>COID:</b>	SD				<b>SOXT:</b>	.00841
<b>DISN:</b>	SAN DIEGO COUNTY APCD				<b>PMT:</b>	4.54
<b>CHAPIS:</b>					<b>PM10T:</b>	2.03

**2016 Toxic Data**

<b>Facility ID:</b>	7274				<b>TS:</b>	
<b>Facility SIC Code:</b>	2951				<b>HRA:</b>	
<b>CERR CODE:</b>					<b>CH Index:</b>	
<b>COID:</b>	SD				<b>AH Index:</b>	
<b>CO:</b>	37				<b>Air Basin:</b>	SD
<b>DISN:</b>	SAN DIEGO COUNTY APCD				<b>District:</b>	SD
<b>CHAPIS:</b>						

**2017 Criteria Data**

<b>Facility ID:</b>	7274				<b>CERR Code:</b>	
<b>Facility SIC Code:</b>	2951				<b>TOGT:</b>	2.13
<b>CO:</b>	37				<b>ROGT:</b>	1.55
<b>Air Basin:</b>	SD				<b>COT:</b>	2.51
<b>District:</b>	SD				<b>NOXT:</b>	1.33
<b>COID:</b>	SD				<b>SOXT:</b>	.00841
<b>DISN:</b>	SAN DIEGO COUNTY APCD				<b>PMT:</b>	4.54
<b>CHAPIS:</b>					<b>PM10T:</b>	2.03

**2017 Toxic Data**

<b>Facility ID:</b>	7274				<b>COID:</b>	SD
<b>Facility SIC Code:</b>	2951				<b>DISN:</b>	SAN DIEGO COUNTY APCD
<b>CO:</b>	37				<b>CHAPIS:</b>	
<b>Air Basin:</b>	SD				<b>CERR Code:</b>	
<b>District:</b>	SD					
<b>TS:</b>						
<b>Health Risk Asmt:</b>						
<b>Non-Cancer Chronic Haz Ind:</b>						
<b>Non-Cancer Acute Haz Ind:</b>						

<a href="#">20</a>	5 of 9	NNW	0.23 / 1,214.18	19.87 / -28	<b>CALIFORNIA COMMERCIAL ASPHALT 387 HOLLISTER ST, SAN DIEGO, CA 92154 SAN DIEGO CA 92154</b>	<b>SANDIEGO HAZ</b>
--------------------	--------	-----	--------------------	----------------	---	---------------------

<b>Record ID:</b>	DEH2002-HUPFP-125262	<b>GIS Record ID:</b>	DEH2002-HUPFP-125262
<b>Facility Name:</b>		<b>GIS Facility City:</b>	SAN DIEGO
<b>Facility City:</b>		<b>GIS Facility ZipCode:</b>	92154
<b>Facility ZipCode:</b>		<b>GIS Fac Latitude:</b>	32.5899969603722
<b>Facility Latitude:</b>		<b>GIS Fac Longitude:</b>	-117.079457862232
<b>Facility Longitude:</b>			
<b>Facility Address:</b>			
<b>GIS Facility Name:</b>	CALIFORNIA COMMERCIAL ASPHALT		
<b>GIS Facility Address:</b>	387 HOLLISTER ST, SAN DIEGO, CA 92154		

**Hazardous Materials Inspection Violations**

<b>Container Tank ID:</b>		<b>Inspection No:</b>	4,937,110
<b>Facility ID No:</b>	37-000-125262	<b>Inspection Type:</b>	Routine
<b>ID:</b>	8,716	<b>Inspection Date:</b>	09/11/2014 09:08:00 AM

Map Key	Number of Records	Direction	Distance (mi/ft)	Elev/Diff (ft)	Site	DB
---------	-------------------	-----------	------------------	----------------	------	----

**UST ID:**  
**Permit Status:** Permit Suspended  
**Active Permit:** false  
**Program Element:** Hazardous Materials Release Response Plans  
**Violation Classification:** Class II  
**Violation Code:** 1010007 Failure to submit a revised business plan upon a substantial change in the handler's operations; HSC 6.95 25505(b).

**Compliance Date:** 11/05/2014 12:00:00 AM  
**Last Updated:** 09/21/2017 12:51:23 AM  
**NOV:** false

**Container Tank ID:**  
**Facility ID No:** 37-000-125262  
**ID:** 8,715  
**UST ID:**  
**Permit Status:** Permit Suspended  
**Active Permit:** false  
**Program Element:** Underground Storage Tank  
**Violation Classification:**  
**Violation Code:** 2030039 Failure to comply with one or more of the operating permit conditions. 23 CCR 2712; HSC 25299

**Inspection No:** 5,261,274  
**Inspection Type:** Routine  
**Inspection Date:** 09/10/2015 03:54:21 PM  
**Compliance Date:**  
**Last Updated:** 09/21/2017 12:51:23 AM  
**NOV:**

**Container Tank ID:**  
**Facility ID No:** 37-000-125262  
**ID:** 8,714  
**UST ID:** 27767  
**Permit Status:** Permit Suspended  
**Active Permit:** false  
**Program Element:** Underground Storage Tank  
**Violation Classification:** Class I  
**Violation Code:** 2060019 Failure of the spill bucket to have a minimum capacity of five gallons. 23 CCR 2635(b), 2665

**Inspection No:** 5,261,274  
**Inspection Type:** Routine  
**Inspection Date:** 09/10/2015 03:54:21 PM  
**Compliance Date:** 09/10/2015 12:00:00 AM  
**Last Updated:** 09/21/2017 12:51:23 AM  
**NOV:** false

**HMD Permits REST Data**

**GIS Facility ID:**  
**GIS CERS ID:** 10394041  
**GIS Record Type:** LUEG-DEH/HMD/UPFP/Facility  
**Per Type:**  
**Per Sub Type:**  
**Per Cat:**  
**Record Status:** Permit Suspended  
**HW Tler:** Not Applicable  
**LRG QTY MW Gener:** No  
**EPA ID No:** CAL000232321  
**RMP CAL ARP:**  
**Tank Owner:** 8  
**SIC Code:** 2951  
**NAICS Code:** 324121  
**Disclose Qty Haz Mat:** N  
**Exp Date:**  
**Open Date:**  
**Own/Operate USTs :**  
**UST Facility:**  
**Total No USTs:**  
**No of Tanks:**  
**Own Oper APS:** N  
**Tot APSA Cap:**  
**Capacity LR:**  
**Haz Waste G:**  
**Recycle100:** N  
**Onsite Haz Waste Tre:** N  
**RCRA LRG Qty:** N  
**Haz Wst Coll Site:** N  
**Accept Offs:** N  
**Universal Waste Han:** N  
**Toxic Gas:** No  
**Hazmat EHS:** N  
**Hazmat Rad:** No  
**Haz Waste Rad:** N  
**Haz Waste EHS:** N  
**Full Name:** CALIFORNIA COMMERCIAL ASPHALT,LLC  
**Email Perm:**

**Status:**  
**ER Contact:**  
**ER Con Work Ph:**  
**Census Tract:** 101.07  
**Parcel Zip:** 92154  
**Community:** San Diego  
**Jurisdiction:** SAN DIEGO  
**Basin No:** 910.2  
**BOS Dist:** 1  
**Tbpg Grid:** 1330 B 6  
**Insp Dist:** HS015  
**Feature ID:** 6280510300  
**X Coord:** 6306174.532  
**Y Coord:** 1795464.72  
**Kiva Per Typ:** HK07 125262  
**Agency Name:** COSD  
**Point X:** 6306174.53188  
**Point Y:** 1795464.72008  
**Lat GS84:** 32.5897943  
**Lon GS84:** -117.0793442  
**Loc Name:**  
**Score:**  
**Match Type:**  
**Side:**  
**X Map Coord:**  
**Y Map Coord:**  
**User Fid:**  
**Addr Type:**  
**ARC Address:**  
**ARC City:**  
**ARC Zipcode:**  
**ARC State:**  
**ARC APN:**  
**Zip:**  
**Farm Nursery:**  
**Indian or Territory:**  
**County ID:**  
**Bill Code 2:**

Map Key	Number of Records	Direction	Distance (mi/ft)	Elev/Diff (ft)	Site	DB
<b>Phone Perm:</b>	858-513-0611				<b>Bill Code 3:</b>	
<b>Site Address:</b>					<b>Univ Waste Gen Type:</b>	
<b>Parcel No:</b>	628-051-03-00					
<b>Record Ali:</b>	Unified Program Facility Permit					
<b>Address:</b>						
<b>Business Type:</b>	Contractors-Street, Painting, Roofers, Building					
<b>Bill Code:</b>						
<b>ER Con Name:</b>						
<b>ER Con Title:</b>						
<b>Water Purv:</b>	SAN DIEGO					
<b>Fire Agency:</b>	SAN DIEGO					
<b>Geo SRC:</b>	Mapped to record APN/Parcel center XY					
<b>Match Addr:</b>						

<u>20</u>	6 of 9	NNW	0.23 / 1,214.18	19.87 / -28	<b>CALIFORNIA COMMERCIAL ASPHALT</b> 387 HOLLISTER ST, SAN DIEGO, CA 92154-4722 SAN DIEGO CA	<b>SAN DIEGO LOP</b>
<b>SWRCB Global ID:</b>	T0607391337				<b>Parcel No:</b>	628-050-25-00
<b>Record ID:</b>	DEH2000-LSAM-H25262-001				<b>Census Tract:</b>	101.07
<b>Record Status:</b>	Completed				<b>Zip Code 2:</b>	92154
<b>Opened Date:</b>	12/19/2000				<b>Community:</b>	San Diego
<b>Case Type:</b>	LOP - Local Oversight Program				<b>Jurisdiction:</b>	SAN DIEGO
<b>Historical Name:</b>	CALIFORNIA COMMERCIAL ASPHALT				<b>Watershed Basin No:</b>	910.2
<b>Lead Agency:</b>	DEH/SAM				<b>Latitude GS 84:</b>	32.5868576
<b>Lead Agency Date:</b>	12/19/2000				<b>Longitude GS 84:</b>	-117.0816234
<b>Funding:</b>	F - LOP Federal Fund				<b>X Map Coord:</b>	6305498.402
<b>Fire Agency:</b>	SAN DIEGO				<b>Y Map Coord:</b>	1794327.829
<b>Water Purveyor:</b>	SAN DIEGO					
<b>File Case Type:</b>	CLOSED OR TRANSFERRED LOP CASES					

<u>20</u>	7 of 9	NNW	0.23 / 1,214.18	19.87 / -28	<b>CCA LLC/OTAY</b> 387 HOLLISTER ST SAN DIEGO CA 92154-0000	<b>RCRA NON GEN</b>
<b>EPA Handler ID:</b>	CAL000232321					
<b>Gen Status Universe:</b>	No Report					
<b>Contact Name:</b>	GREG JOHNSON					
<b>Contact Address:</b>	PO BOX 23420 , , SAN DIEGO , CA, 92193 ,					
<b>Contact Phone No and Ext:</b>	619-952-7126					
<b>Contact Email:</b>	GREGJ@CCALLC.COM					
<b>Contact Country:</b>						
<b>County Name:</b>	SAN DIEGO					
<b>EPA Region:</b>	09					
<b>Land Type:</b>						
<b>Receive Date:</b>	20020221					

#### Violation/Evaluation Summary

**Note:** NO RECORDS: As of August 2019, there are no Compliance Monitoring and Enforcement (violation) records associated with this facility (EPA ID).

#### Handler Summary

**Importer Activity:** No  
**Mixed Waste Generator:** No  
**Transporter Activity:** Yes  
**Transfer Facility:** No  
**Onsite Burner Exemption:** No  
**Furnace Exemption:** No  
**Underground Injection Activity:** No  
**Commercial TSD:** No

Map Key	Number of Records	Direction	Distance (mi/ft)	Elev/Diff (ft)	Site	DB
Used Oil Transporter:		No				
Used Oil Transfer Facility:		No				
Used Oil Processor:		No				
Used Oil Refiner:		No				
Used Oil Burner:		No				
Used Oil Market Burner:		No				
Used Oil Spec Marketer:		No				

**Hazardous Waste Handler Details**

Sequence No: 1  
 Receive Date: 20020221  
 Handler Name: CCA LLC/OTAY  
 Generator Status Universe: No Report  
 Source Type: Implementer

**Owner/Operator Details**

Owner/Operator Ind:	Current Owner	Street No:	
Type:	Other	Street 1:	PO BOX 23420
Name:	CCAE LLC	Street 2:	
Date Became Current:		City:	SAN DIEGO
Date Ended Current:		State:	CA
Phone:	858-513-0611	Country:	
Source Type:	Implementer	Zip Code:	92193

Owner/Operator Ind:	Current Operator	Street No:	
Type:	Other	Street 1:	PO BOX 23420
Name:	GREG JOHNSON	Street 2:	
Date Became Current:		City:	SAN DIEGO
Date Ended Current:		State:	CA
Phone:	619-952-7126	Country:	
Source Type:	Implementer	Zip Code:	92193

<a href="#">20</a>	8 of 9	NNW	0.23 / 1,214.18	19.87 / -28	CALIFORNIA COMMERCIAL ASPHALT 387 HOLLISTER ST San Diego CA	SANDIEGO SAM
--------------------	--------	-----	--------------------	----------------	---	--------------

Record ID:	DEH2000-LSAM-H25262-001	Primary Parcel:	YES
REST Record ID:	DEH2000-LSAM-H25262-001	Primary Address:	YES
ID:	5000	Address Type:	ALIAS
Object ID:	4996	Street String:	387 HOLLISTER ST
SWRCB Global ID:	T0607391337	Community:	San Diego
Feature ID:	6280502500	Zip Code:	92154-4722
Parcel No:	628-050-25-00	Zip Community:	92154
Case No:	H25262-001	Jurisdiction:	SAN DIEGO
H No:	H25262	Census Tract:	101.07
KIVA per Tp per No:	6SAM H25262	GT Global ID:	T0607391337
Status:	Completed	GT RB Case No:	
Historical Name:	CALIFORNIA COMMERCIAL ASPHALT	GT Status:	Completed - Case Closed
Record Name:	CALIFORNIA COMMERCIAL ASPHALT	GT Status Date:	11/4/2003,8:00PM
Project Name:	CALIFORNIA COMMERCIAL ASPHALT	GT Case Type:	LUST Cleanup Site
Record Status:	Completed	GT Lead Agency:	SAN DIEGO COUNTY LOP
Record Type:	SAM Investigation	GT CUF Case:	YES
Record Alias:	SAM Investigation	GT County:	San Diego
Date:	12/19/2000	GT Longitude:	-117.08397252
DEH Permit Owner:		GT Latitude:	32.59034994
Fire Agency:	SAN DIEGO	Agency Name:	COSD
Point X:	6305003.3587	Lead Agency:	DEH/SAM
Point Y:	1794343.51235	Lead Agcy Date:	12/18/2000,8:00PM
Longitude GS84:	-117.0816234	Opened Date:	12/18/2000,8:00PM
Latitude GS84:	32.5868576	ThomasBros Map Gd:	1330 B 6
Watershed Basin:	910.2	Funding:	F - LOP Federal Fund
Water Purveyor:	SAN DIEGO	BOS District:	1
Address:	387 HOLLISTER ST, SAN DIEGO CA 921544722		

Map Key	Number of Records	Direction	Distance (mi/ft)	Elev/Diff (ft)	Site	DB
<b>Case Type:</b>		LOP - Local Oversight Program				
<b>Geo SRC:</b>		Mapped to XY from previous SAM Layer				
<b>REST Record Type:</b>		LUEG-DEH/LWQD/SAM Investigation/NA				
<b>Source File:</b>		Citizen Access DEH Site Assessment and Mitigation Investigation Sites; San Diego Site Assessment and Mitigation Investigation Sites				

<a href="#">20</a>	9 of 9	NNW	0.23 / 1,214.18	19.87 / -28	CALIFORNIA COMMERCIAL ASPHALT 387 HOLLISTER ST SAN DIEGO CA 92154	UST
--------------------	--------	-----	--------------------	----------------	---	-----

**Facility ID:** 37-000-125262 **Latitude:**  
**CERS ID:** 10394041 **Longitude:**  
**County:** San Diego  
**Permitting Agency:** San Diego County Department of Environmental Health  
**Note:** Information related to facilities can be searched on Geo Tracker Website:  
<https://geotracker.waterboards.ca.gov/search>

<a href="#">21</a>	1 of 1	SW	0.23 / 1,219.42	41.06 / -7	ARCO SVC STA #5411 2255 PALM AV SAN DIEGO CA 921544742	LUST
--------------------	--------	----	--------------------	---------------	--	------

**Global ID:** T0607302867 **County:** SAN DIEGO  
**Status:** COMPLETED - CASE CLOSED **Latitude:** 32.5835602643174  
**Status Date:** 1991-10-17 00:00:00 **Longitude:** -117.085410002768  
**Case Type:** LUST CLEANUP SITE  
**Date Source:** LUST Cleanup Sites from GeoTracker Search; LUST Cleanup Sites from GeoTracker Cleanup Sites Data Download

**LUST Cleanup Sites from GeoTracker Cleanup Sites Data Download - Facilities Detail**

**RB Case No:** 9UT579 **Potential COC:** Gasoline  
**Local Case No:** H21097-001 **How Discovered:**  
**Begin Date:** 1986-08-11 00:00:00 **Stop Method:**  
**Lead Agency:** SAN DIEGO COUNTY LOP **Stop Description:**  
**Local Agency:** **Case Worker:**  
**CUF Case:** NO **File Location:** Local Agency  
**Potential Media of Concern:** Other Groundwater (uses other than drinking water)  
**How Discovered Description:**  
**Calwater Watershed Name:** Otay - Otay Valley (910.20)  
**DWR GW Subbasin Name:** Coastal Plain Of San Diego (9-033)  
**Disadvantaged Community:**  
**Site History:**

**Regulatory Activity**

**Action Type:** ENFORCEMENT  
**Date :** 1991-10-08 00:00:00  
**Action:** Closure/No Further Action Letter

**Action Type:** Other  
**Date :** 1986-10-15 00:00:00  
**Action:** Leak Reported

**Action Type:** Other  
**Date :** 1986-08-11 00:00:00  
**Action:** Leak Began

**Action Type:** Other  
**Date :** 1986-08-11 00:00:00  
**Action:** Leak Discovery



Map Key	Number of Records	Direction	Distance (mi/ft)	Elev/Diff (ft)	Site	DB
---------	-------------------	-----------	------------------	----------------	------	----

**Status History**

**Status:** Completed - Case Closed  
**Status Date:** 1991-10-17 00:00:00

**Status:** Open - Case Begin Date  
**Status Date:** 1986-08-11 00:00:00

**LUST Sites from GeoTracker Search - Regulatory Profile(as of Oct 31, 2019)**

<b>Site Facility Name:</b>	ARCO SVC STA #5411	<b>Potential COC:</b>	GASOLINE
<b>Site Facility Type:</b>	LUST CLEANUP SITE	<b>Facility Type:</b>	
<b>Cleanup Status:</b>	COMPLETED - CASE CLOSED	<b>Composting Method:</b>	
<b>Project Status:</b>		<b>Address:</b>	2255 PALM AV
<b>WDR Place Type:</b>		<b>City:</b>	SAN DIEGO
<b>WDR File:</b>		<b>Zip:</b>	921544742
<b>WDR Order:</b>		<b>County:</b>	SAN DIEGO
<b>CUF Priority Assig:</b>		<b>CUF Claim:</b>	
<b>CUF Amount Paid:</b>			
<b>File Location:</b>	LOCAL AGENCY		
<b>Designated Beneficial Use:</b>	MUN, AGR, IND		
<b>Project Oversight Agencies:</b>			
<b>Report Link:</b>	<a href="https://geotracker.waterboards.ca.gov/profile_report?global_id=T0607302867">https://geotracker.waterboards.ca.gov/profile_report?global_id=T0607302867</a>		
<b>Cleanup Status Detail:</b>	COMPLETED - CASE CLOSED AS OF 10/17/1991		
<b>Cleanup History Link:</b>	<a href="https://geotracker.waterboards.ca.gov/profile_report_include?global_id=T0607302867&amp;tabname=regulatoryhistory">https://geotracker.waterboards.ca.gov/profile_report_include?global_id=T0607302867&amp;tabname=regulatoryhistory</a>		
<b>Potential Media of Concern:</b>	OTHER GROUNDWATER (USES OTHER THAN DRINKING WATER)		
<b>User Defined Beneficial Use:</b>			
<b>DWR GW Sub Basin:</b>	Coastal Plain Of San Diego (9-033)		
<b>Calwater Watershed Name:</b>	Otay - Otay Valley (910.20)		
<b>Post Closure Site Management:</b>			
<b>Future Land Use:</b>			
<b>Cleanup Oversight Agencies:</b>	SAN DIEGO COUNTY LOP (LEAD) - CASE #: H21097-001 SAN DIEGO RWQCB (REGION 9) - CASE #: 9UT579		
<b>Gndwater Monitoring Freque:</b>			
<b>Site History:</b>			

No site history available

**LUST Sites from GeoTracker Search - Cleanup Status History(as of Oct 31, 2019)**

**Status:** Completed - Case Closed  
**Date :** 10/17/1991

**Status:** Open - Case Begin Date  
**Date :** 8/11/1986

**LUST Sites from GeoTracker Search - Regulatory Activities(as of Oct 31, 2019)**

<b>Action Type:</b>	Other Regulatory Actions
<b>Action Date:</b>	10/8/1991
<b>Received Issue Date:</b>	10/8/1991
<b>Action:</b>	Closure/No Further Action Letter
<b>Doc Link:</b>	<a href="https://geotracker.waterboards.ca.gov/view_documents?global_id=T0607302867&amp;enforcement_id=6374155&amp;temptable=ENFORCEMENT">https://geotracker.waterboards.ca.gov/view_documents?global_id=T0607302867&amp;enforcement_id=6374155&amp;temptable=ENFORCEMENT</a>

**Title Description Comments:**

H21097-001 Closure Documents

<b>Action Type:</b>	Leak Action
<b>Action Date:</b>	10/15/1986
<b>Received Issue Date:</b>	
<b>Action:</b>	Leak Reported
<b>Doc Link:</b>	

Map Key	Number of Records	Direction	Distance (mi/ft)	Elev/Diff (ft)	Site	DB
---------	-------------------	-----------	------------------	----------------	------	----

**Title Description Comments:**

**Action Type:** Leak Action  
**Action Date:** 8/11/1986  
**Received Issue Date:**  
**Action:** Leak Began  
**Doc Link:**  
**Title Description Comments:**

**Action Type:** Leak Action  
**Action Date:** 8/11/1986  
**Received Issue Date:**  
**Action:** Leak Discovery  
**Doc Link:**  
**Title Description Comments:**

**LUST Sites from GeoTracker Search - Documents(as of Oct 31, 2019)**

**Document Type:** Site Documents **Size :**  
**Document Date:** 10/8/1991 **Submitted By:** DIANNE PELLE (REGULATOR)  
**Type:** CLOSURE/NO FURTHER ACTION LETTER **Submitted:**  
**Title:** H21097-001 CLOSURE DOCUMENTS  
**Title Link:** [https://geotracker.waterboards.ca.gov/view\\_documents?global\\_id=T0607302867&enforcement\\_id=6374155](https://geotracker.waterboards.ca.gov/view_documents?global_id=T0607302867&enforcement_id=6374155)

<a href="#">22</a>	1 of 1	SW	0.24 / 1,245.11	41.72 / -6	ARCO 42070 2255 PALM AVE SAN DIEGO CA 92154	UST
--------------------	--------	----	--------------------	---------------	---	-----

**Facility ID:** 37-000-121097 **Latitude:** 32.58349  
**CERS ID:** 10394059 **Longitude:** -117.08543  
**County:** San Diego  
**Permitting Agency:** San Diego County Department of Environmental Health  
**Note:** Information related to facilities can be searched on Geo Tracker Website:  
<https://geotracker.waterboards.ca.gov/search>

<a href="#">23</a>	1 of 1	NNW	0.31 / 1,624.23	23.15 / -25	Terra Bella Nursery, Inc (302 Hollister) 302 Hollister Street San Diego CA	SWF/LF
--------------------	--------	-----	--------------------	----------------	--	--------

**SWIS No:** 37-AB-0024 **Last Updated on:** 5/1/2017  
**Permit Status:** Notification **Permit Date:** 11/17/2019  
**Operator Phone:** 6195851118 **County:** San Diego  
**Operator Addr 1:** Jose Ramos **Latitude:** 32.59169  
**Operator Addr 2:** PO Box 551 **Longitude:** -117.08666  
**Operator City:** Chula Vista **GIS Source:** Map  
**Operator State:** CA **Latitude (GIS):** 32.59169  
**Operator Zip:** 91912 **Longitude (GIS):** -117.08665999999999  
**Operator:** Terra Bella Nursery (CV1)

**File Description:** SWIS Data File - Includes basic information on each facility in the database; SWIS GIS Data File is designed for inclusion into GIS software as a data table - Includes basic information on each facility in the database

**Owner Information**

**Owner:** Terra Bella Nursery (CV1)  
**Owner Phone:** 6195851118  
**Owner Address1:** Jose Ramos  
**Owner Address2:** PO Box 551  
**Owner City:** Chula Vista  
**Owner State:** CA

Map Key	Number of Records	Direction	Distance (mi/ft)	Elev/Diff (ft)	Site	DB
Owner Zip:		91912				
Last Updated on:		12/18/2012 9:46:01 AM				

**Owner Information (GIS)**

**Site ID:** 11236  
**Unit ID:** 12148  
**Owner:** Terra Bella Nursery (CV1)  
**Enfor Agent:** City of San Diego  
**County ID:** 37  
**Zip:** 92154

**Site ID:** 11236  
**Unit ID:** 11799  
**Owner:** Terra Bella Nursery (CV1)  
**Enfor Agent:** City of San Diego  
**County ID:** 37  
**Zip:** 92154

**Unit Information**

<b>Unit No:</b>	01	<b>Throughput:</b>	199
<b>WDR No:</b>		<b>Throughput Units:</b>	Tons/day
<b>Regulatory Status:</b>	Notification	<b>Capacity:</b>	72635
<b>Operational Status:</b>	Closed	<b>Capacity Units:</b>	Tons/year
<b>Inspect Frequency:</b>	None	<b>Acreeage:</b>	3.5
<b>Category:</b>	Transfer/Processing	<b>Disposal Acreeage:</b>	
<b>Closure Date:</b>		<b>Remaining Capacity:</b>	
<b>Closure Type:</b>		<b>Last Updated on:</b>	1/23/2018
<b>Activity:</b>	Small Vol CD Wood Debris ChipGrind Op		
<b>Program Type:</b>			
<b>Accepted Waste:</b>	Wood waste		

**Unit Information**

<b>Unit No:</b>	02	<b>Throughput:</b>	199
<b>WDR No:</b>		<b>Throughput Units:</b>	Tons/day
<b>Regulatory Status:</b>	Notification	<b>Capacity:</b>	
<b>Operational Status:</b>	Active	<b>Capacity Units:</b>	
<b>Inspect Frequency:</b>	Quarterly	<b>Acreeage:</b>	3.5
<b>Category:</b>	Composting	<b>Disposal Acreeage:</b>	
<b>Closure Date:</b>		<b>Remaining Capacity:</b>	
<b>Closure Type:</b>		<b>Last Updated on:</b>	1/23/2018
<b>Activity:</b>	Composting Operation (Green Waste)		
<b>Program Type:</b>			
<b>Accepted Waste:</b>	Green Materials		

<a href="#">24</a>	1 of 1	N	0.35 / 1,870.74	26.28 / -21	<b>CALIFORNIA MULTIMODAL 2387 FAIVRE ST CHULA VISTA CA 919114630</b>	<b>CLEANUP SITES</b>
--------------------	--------	---	--------------------	----------------	--	--------------------------

**Global ID:** T0608134723  
**Status:** COMPLETED - CASE CLOSED  
**Status Date:** 1988-04-05 00:00:00  
**Longitude:** -117.0827  
**Data Source:** Cleanup Program Sites from GeoTracker Search; Cleanup Sites from GeoTracker Cleanup Sites Data Download  
**Site Facility Type:** CLEANUP PROGRAM SITE  
**County:** SAN DIEGO  
**Latitude:** 32.592318

**Cleanup Sites from GeoTracker Cleanup Sites Data Download - Facilities Detail**

<b>RB Case No:</b>		<b>CUF Case:</b>	NO
<b>Local Case No:</b>	H04979-001	<b>Case Worker:</b>	
<b>Begin Date:</b>	1987-10-26 00:00:00	<b>File Location:</b>	Local Agency
<b>Stop Method:</b>			

Map Key	Number of Records	Direction	Distance (mi/ft)	Elev/Diff (ft)	Site	DB
<b>Lead Agency:</b>		SAN DIEGO COUNTY LOP				
<b>Local Agency:</b>						
<b>Potential COC:</b>						
<b>Potential Media of Concern:</b>						
<b>How Discovered:</b>						
<b>How Discovered Description:</b>						
<b>Stop Description:</b>						
<b>Calwater Watershed Name:</b>		Otay - Otay Valley (910.20)				
<b>DWR GW Subbasin Name:</b>		Coastal Plain Of San Diego (9-033)				
<b>Disadvantaged Community:</b>						
<b>Site History:</b>						

**Cleanup Sites from GeoTracker Cleanup Sites Data Download - Status History**

<b>Status:</b>	Completed - Case Closed
<b>Status Date:</b>	1988-04-05 00:00:00
<b>Status:</b>	Open - Case Begin Date
<b>Status Date:</b>	1987-10-26 00:00:00

**Cleanup Program Sites from GeoTracker Search - Regulatory Profile(as of Oct 31, 2019)**

<b>Project Status:</b>		<b>WDR Place Type:</b>	
<b>CUF Claim:</b>		<b>WDR File:</b>	
<b>CUF Priority Assign:</b>		<b>WDR Order:</b>	
<b>CUF Amount Paid:</b>		<b>File Location:</b>	LOCAL AGENCY
<b>User Defined Beneficial Use:</b>			
<b>Designated Beneficial Use:</b>	MUN, AGR, IND		
<b>Project Oversight Agencies:</b>			
<b>Report Link:</b>	https://geotracker.waterboards.ca.gov/profile_report?global_id=T0608134723		
<b>Cleanup Status Detail:</b>	COMPLETED - CASE CLOSED AS OF 4/5/1988		
<b>Cleanup History Link:</b>	https://geotracker.waterboards.ca.gov/profile_report_include?global_id=T0608134723&tabname=regulatoryhistory		
<b>Potential COC:</b>	NONE SPECIFIED		
<b>Potential Media of Concern:</b>	NONE SPECIFIED		
<b>DWR GW Sub Basin:</b>	Coastal Plain Of San Diego (9-033)		
<b>Calwater Watershed Name:</b>	Otay - Otay Valley (910.20)		
<b>Post Closure Site Management:</b>			
<b>Future Land Use:</b>			
<b>Cleanup Oversight Agencies:</b>	SAN DIEGO COUNTY LOP (LEAD) - CASE #: H04979-001 SAN DIEGO RWQCB (REGION 9)		
<b>Site History:</b>			

No site history available

**Sites from GeoTracker Search - Cleanup Status History (as of Oct 31, 2019)**

<b>Status:</b>	Completed - Case Closed
<b>Date :</b>	4/5/1988
<b>Status:</b>	Open - Case Begin Date
<b>Date :</b>	10/26/1987

<a href="#">25</a>	1 of 1	<b>NNE</b>	<b>0.37 / 1,936.53</b>	<b>31.32 / -16</b>	<b>MARIEL AUTOBODY 2555 FAIVRE ST CHULA VISTA CA 919114666</b>	<b>CLEANUP SITES</b>
--------------------	--------	------------	----------------------------	------------------------	--	--------------------------

<b>Global ID:</b>	T0608169747	<b>Site Facility Type:</b>	CLEANUP PROGRAM SITE
<b>Status:</b>	COMPLETED - CASE CLOSED	<b>County:</b>	SAN DIEGO
<b>Status Date:</b>	1989-11-06 00:00:00	<b>Latitude:</b>	32.592372
<b>Longitude:</b>	-117.078509		
<b>Data Source:</b>	Cleanup Program Sites from GeoTracker Search; Cleanup Sites from GeoTracker Cleanup Sites Data Download		

Map Key	Number of Records	Direction	Distance (mi/ft)	Elev/Diff (ft)	Site	DB
---------	-------------------	-----------	------------------	----------------	------	----

**Cleanup Sites from GeoTracker Cleanup Sites Data Download - Facilities Detail**

**RB Case No:**  
**Local Case No:** H28634-001  
**Begin Date:** 1989-11-06 00:00:00  
**Stop Method:**  
**Lead Agency:** SAN DIEGO COUNTY LOP  
**Local Agency:**  
**Potential COC:**  
**Potential Media of Concern:**  
**How Discovered:**  
**How Discovered Description:**  
**Stop Description:**  
**Calwater Watershed Name:** Otay - Otay Valley (910.20)  
**DWR GW Subbasin Name:** Coastal Plain Of San Diego (9-033)  
**Disadvantaged Community:**  
**Site History:**

**CUF Case:** NO  
**Case Worker:**  
**File Location:** Local Agency

**Cleanup Sites from GeoTracker Cleanup Sites Data Download - Status History**

**Status:** Open - Case Begin Date  
**Status Date:** 1989-11-06 00:00:00  
  
**Status:** Completed - Case Closed  
**Status Date:** 1989-11-06 00:00:00

**Cleanup Program Sites from GeoTracker Search - Regulatory Profile(as of Oct 31, 2019)**

**Project Status:**  
**CUF Claim:**  
**CUF Priority Assign:**  
**CUF Amount Paid:**  
**User Defined Beneficial Use:**  
**Designated Beneficial Use:** MUN, AGR, IND  
**Project Oversight Agencies:**  
**Report Link:** [https://geotracker.waterboards.ca.gov/profile\\_report?global\\_id=T0608169747](https://geotracker.waterboards.ca.gov/profile_report?global_id=T0608169747)  
**Cleanup Status Detail:** COMPLETED - CASE CLOSED AS OF 11/6/1989  
**Cleanup History Link:** [https://geotracker.waterboards.ca.gov/profile\\_report\\_include?global\\_id=T0608169747&tabname=regulatoryhistory](https://geotracker.waterboards.ca.gov/profile_report_include?global_id=T0608169747&tabname=regulatoryhistory)  
**Potential COC:** NONE SPECIFIED  
**Potential Media of Concern:** NONE SPECIFIED  
**DWR GW Sub Basin:** Coastal Plain Of San Diego (9-033)  
**Calwater Watershed Name:** Otay - Otay Valley (910.20)  
**Post Closure Site Management:**  
**Future Land Use:**  
**Cleanup Oversight Agencies:** SAN DIEGO COUNTY LOP (LEAD) - CASE #: H28634-001  
 SAN DIEGO RWQCB (REGION 9)

**WDR Place Type:**  
**WDR File:**  
**WDR Order:**  
**File Location:** LOCAL AGENCY

**Site History:**  
 No site history available

**Sites from GeoTracker Search - Cleanup Status History (as of Oct 31, 2019)**

**Status:** Completed - Case Closed  
**Date :** 11/6/1989  
  
**Status:** Open - Case Begin Date  
**Date :** 11/6/1989

26	1 of 2	N	0.39 / 2,083.40	25.28 / -22	CALIFORNIA MULTIMODAL 2387 FAIVRE ST, CHULA VISTA, CA 91911 CHULA VISTA CA	SAN DIEGO LOP
----	--------	---	--------------------	----------------	---	------------------

Map Key	Number of Records	Direction	Distance (mi/ft)	Elev/Diff (ft)	Site	DB
<b>SWRCB Global ID:</b>	T0608134723				<b>Parcel No:</b> 622-190-21-00	
<b>Record ID:</b>	DEH1987-LSAM-H04979-001				<b>Census Tract:</b> 132.05	
<b>Record Status:</b>	Completed				<b>Zip Code 2:</b> 91911	
<b>Opened Date:</b>	10/26/1987				<b>Community:</b> Chula Vista	
<b>Case Type:</b>	FIT - Failed Integrity Test				<b>Jurisdiction:</b> CHULA VISTA	
<b>Historical Name:</b>	CALIFORNIA MULTIMODAL				<b>Watershed Basin No:</b> 910.2	
<b>Lead Agency:</b>	DEH/SAM				<b>Latitude GS 84:</b> 32.5922007	
<b>Lead Agency Date:</b>	10/26/1987				<b>Longitude GS 84:</b> -117.0827150	
<b>Funding:</b>	N - Non-Billable				<b>X Map Coord:</b> 6305182.457	
<b>Fire Agency:</b>	CHULA VISTA				<b>Y Map Coord:</b> 1796317.272	
<b>Water Purveyor:</b>	CHULA VISTA					
<b>File Case Type:</b>	FAILED INTEGRITY TESTS (CLOSED)					

<a href="#">26</a>	2 of 2	N	0.39 / 2,083.40	25.28 / -22	CALIFORNIA MULTIMODAL 2387 FAIVRE ST Chula Vista CA	SANDIEGO SAM
<b>Record ID:</b>	DEH1987-LSAM-H04979-001				<b>Primary Parcel:</b> YES	
<b>REST Record ID:</b>	DEH1987-LSAM-H04979-001				<b>Primary Address:</b> YES	
<b>ID:</b>	656				<b>Address Type:</b> ALIAS	
<b>Object ID:</b>	655				<b>Street String:</b> 2387 FAIVRE ST	
<b>SWRCB Global ID:</b>	T0608134723				<b>Community:</b> Chula Vista	
<b>Feature ID:</b>	6221902100				<b>Zip Code:</b> 91911	
<b>Parcel No:</b>	622-190-21-00				<b>Zip Community:</b> 91911	
<b>Case No:</b>	H04979-001				<b>Jurisdiction:</b> CHULA VISTA	
<b>H No:</b>	H04979				<b>Census Tract:</b> 132.05	
<b>KIVA per Tp per No:</b>	6SAM H04979				<b>GT Global ID:</b> T0608134723	
<b>Status:</b>	Completed				<b>GT RB Case No:</b>	
<b>Historical Name:</b>	CALIFORNIA MULTIMODAL				<b>GT Status:</b> Completed - Case Closed	
<b>Record Name:</b>	CALIFORNIA MULTIMODAL				<b>GT Status Date:</b> 4/4/1988,8:00PM	
<b>Project Name:</b>	CALIFORNIA MULTIMODAL				<b>GT Case Type:</b> Cleanup Program Site	
<b>Record Status:</b>	Completed				<b>GT Lead Agency:</b> SAN DIEGO COUNTY LOP	
<b>Record Type:</b>	SAM Investigation				<b>GT CUF Case:</b> NO	
<b>Record Alias:</b>	SAM Investigation				<b>GT County:</b> San Diego	
<b>Date:</b>	10/26/1987				<b>GT Longitude:</b> -117.0827	
<b>DEH Permit Owner:</b>					<b>GT Latitude:</b> 32.592318	
<b>Fire Agency:</b>	CHULA VISTA				<b>Agency Name:</b> COSD	
<b>Point X:</b>	6305261.05012				<b>Lead Agency:</b> DEH/SAM	
<b>Point Y:</b>	1796387.58995				<b>Lead Agcy Date:</b> 10/25/1987,8:00PM	
<b>Longitude GS84:</b>	-117.082715				<b>Opened Date:</b> 10/25/1987,8:00PM	
<b>Latitude GS84:</b>	32.5922007				<b>ThomasBros Map Gd:</b> 1330 B 6	
<b>Watershed Basin:</b>	910.2				<b>Funding:</b> N - Non-Billable	
<b>Water Purveyor:</b>	CHULA VISTA				<b>BOS District:</b> 1	
<b>Address:</b>	2387 FAIVRE ST, CHULA VISTA CA 91911					
<b>Case Type:</b>						
<b>Geo SRC:</b>	Mapped to XY from previous SAM Layer					
<b>REST Record Type:</b>	LUEG-DEH/LWQD/SAM Investigation/NA					
<b>Source File:</b>	Citizen Access DEH Site Assessment and Mitigation Investigation Sites; San Diego Site Assessment and Mitigation Investigation Sites					

<a href="#">27</a>	1 of 1	NNE	0.40 / 2,132.69	30.33 / -17	VACANT LOT/FORMER AUTO IMPOUND 2512 FAIVRE ST Chula Vista CA	SANDIEGO SAM
<b>Record ID:</b>	DEH1999-LSAM-H38419-001				<b>Primary Parcel:</b> YES	
<b>REST Record ID:</b>	DEH1999-LSAM-H38419-001				<b>Primary Address:</b> YES	
<b>ID:</b>	4882				<b>Address Type:</b> ALIAS	
<b>Object ID:</b>	4878				<b>Street String:</b> 2512 FAIVRE ST	
<b>SWRCB Global ID:</b>	T0608163502				<b>Community:</b> Chula Vista	
<b>Feature ID:</b>	6221402600				<b>Zip Code:</b> 91911	
<b>Parcel No:</b>	622-140-26-00				<b>Zip Community:</b> 91911	
<b>Case No:</b>	H38419-001				<b>Jurisdiction:</b> CHULA VISTA	
<b>H No:</b>	H38419				<b>Census Tract:</b> 132.05	
<b>KIVA per Tp per No:</b>	6SAM H38419				<b>GT Global ID:</b> T0608163502	

Map Key	Number of Records	Direction	Distance (mi/ft)	Elev/Diff (ft)	Site	DB
<b>Status:</b>	Completed				<b>GT RB Case No:</b>	
<b>Historical Name:</b>	FAIVRE STREET PROPERTY				<b>GT Status:</b>	Completed - Case Closed
<b>Record Name:</b>	VACANT LOT/FORMER AUTO IMPOUND				<b>GT Status Date:</b>	10/16/2000,8:00PM
<b>Project Name:</b>	VACANT LOT/FORMER AUTO IMPOUND				<b>GT Case Type:</b>	Cleanup Program Site
<b>Record Status:</b>	Completed				<b>GT Lead Agency:</b>	SAN DIEGO COUNTY LOP
<b>Record Type:</b>	SAM Investigation				<b>GT CUF Case:</b>	NO
<b>Record Alias:</b>	SAM Investigation				<b>GT County:</b>	San Diego
<b>Date:</b>	07/19/1999				<b>GT Longitude:</b>	-117.07933902
<b>DEH Permit Owner:</b>					<b>GT Latitude:</b>	32.59327257
<b>Fire Agency:</b>	CHULA VISTA				<b>Agency Name:</b>	COSD
<b>Point X:</b>	6306215.18863				<b>Lead Agency:</b>	DEH/SAM
<b>Point Y:</b>	1796739.31792				<b>Lead Agcy Date:</b>	7/18/1999,8:00PM
<b>Longitude GS84:</b>	-117.079329				<b>Opened Date:</b>	7/18/1999,8:00PM
<b>Latitude GS84:</b>	32.5934968				<b>ThomasBros Map Gd:</b>	1330 B 5
<b>Watershed Basin:</b>	910.2				<b>Funding:</b>	V - Private - VAP
<b>Water Purveyor:</b>	CHULA VISTA				<b>BOS District:</b>	1
<b>Address:</b>	2512 FAIVRE ST, CHULA VISTA CA 91911					
<b>Case Type:</b>	VAP - Voluntary Assistance Program					
<b>Geo SRC:</b>	Mapped to XY from previous SAM Layer					
<b>REST Record Type:</b>	LUEG-DEH/LWQD/SAM Investigation/NA					
<b>Source File:</b>	Citizen Access DEH Site Assessment and Mitigation Investigation Sites; San Diego Site Assessment and Mitigation Investigation Sites					

[28](#) 1 of 1 NNE 0.41 / 2,141.29 31.24 / -16 MARIEL AUTOBODY 2555 FAIVRE ST Chula Vista CA SANDIEGO SAM

<b>Record ID:</b>	DEH1989-LSAM-H28634-001	<b>Primary Parcel:</b>	YES
<b>REST Record ID:</b>	DEH1989-LSAM-H28634-001	<b>Primary Address:</b>	YES
<b>ID:</b>	1673	<b>Address Type:</b>	MASTER
<b>Object ID:</b>	1672	<b>Street String:</b>	2555 FAIVRE ST
<b>SWRCB Global ID:</b>	T0608169747	<b>Community:</b>	Chula Vista
<b>Feature ID:</b>	6221902000	<b>Zip Code:</b>	91911
<b>Parcel No:</b>	622-190-20-00	<b>Zip Community:</b>	91911
<b>Case No:</b>	H28634-001	<b>Jurisdiction:</b>	CHULA VISTA
<b>H No:</b>	H28634	<b>Census Tract:</b>	132.05
<b>KIVA per Tp per No:</b>	6SAM H28634	<b>GT Global ID:</b>	T0608169747
<b>Status:</b>	Completed	<b>GT RB Case No:</b>	
<b>Historical Name:</b>	SOUTHBAY SECURITY IRON	<b>GT Status:</b>	Completed - Case Closed
<b>Record Name:</b>	MARIEL AUTOBODY	<b>GT Status Date:</b>	11/5/1989,8:00PM
<b>Project Name:</b>	MARIEL AUTOBODY	<b>GT Case Type:</b>	Cleanup Program Site
<b>Record Status:</b>	Completed	<b>GT Lead Agency:</b>	SAN DIEGO COUNTY LOP
<b>Record Type:</b>	SAM Investigation	<b>GT CUF Case:</b>	NO
<b>Record Alias:</b>	SAM Investigation	<b>GT County:</b>	San Diego
<b>Date:</b>	11/06/1989	<b>GT Longitude:</b>	-117.078509
<b>DEH Permit Owner:</b>		<b>GT Latitude:</b>	32.592372
<b>Fire Agency:</b>	CHULA VISTA	<b>Agency Name:</b>	COSD
<b>Point X:</b>	6306472.48995	<b>Lead Agency:</b>	DEH/SAM
<b>Point Y:</b>	1796325.44998	<b>Lead Agcy Date:</b>	11/5/1989,8:00PM
<b>Longitude GS84:</b>	-117.0785096	<b>Opened Date:</b>	11/5/1989,8:00PM
<b>Latitude GS84:</b>	32.5922966	<b>ThomasBros Map Gd:</b>	1330 B 6
<b>Watershed Basin:</b>	910.2	<b>Funding:</b>	V - Private - VAP
<b>Water Purveyor:</b>	CHULA VISTA	<b>BOS District:</b>	1
<b>Address:</b>	2555 FAIVRE ST, CHULA VISTA CA 91911		
<b>Case Type:</b>	VAP - Voluntary Assistance Program		
<b>Geo SRC:</b>	Mapped to XY from previous SAM Layer		
<b>REST Record Type:</b>	LUEG-DEH/LWQD/SAM Investigation/NA		
<b>Source File:</b>	Citizen Access DEH Site Assessment and Mitigation Investigation Sites; San Diego Site Assessment and Mitigation Investigation Sites		

[29](#) 1 of 1 NNE 0.42 / 2,229.58 31.44 / -16 VACANT LOT/FORMER AUTO IMPOUND 2512 FAIVRE ST CHULA VISTA CA 91911 CLEANUP SITES



Map Key	Number of Records	Direction	Distance (mi/ft)	Elev/Diff (ft)	Site	DB
<b>Global ID:</b>	T0608163502				<b>Site Facility Type:</b> CLEANUP PROGRAM SITE	
<b>Status:</b>	COMPLETED - CASE CLOSED				<b>County:</b> SAN DIEGO	
<b>Status Date:</b>	2000-10-17 00:00:00				<b>Latitude:</b> 32.5932725747895	
<b>Longitude:</b>	-117.079339023413					
<b>Data Source:</b>	Cleanup Program Sites from GeoTracker Search; Cleanup Sites from GeoTracker Cleanup Sites Data Download					

**Cleanup Sites from GeoTracker Cleanup Sites Data Download - Facilities Detail**

<b>RB Case No:</b>		<b>CUF Case:</b>	NO
<b>Local Case No:</b>	H38419-001	<b>Case Worker:</b>	
<b>Begin Date:</b>	1999-07-19 00:00:00	<b>File Location:</b>	Local Agency
<b>Stop Method:</b>			
<b>Lead Agency:</b>	SAN DIEGO COUNTY LOP		
<b>Local Agency:</b>			
<b>Potential COC:</b>			
<b>Potential Media of Concern:</b>	Soil		
<b>How Discovered:</b>			
<b>How Discovered Description:</b>			
<b>Stop Description:</b>			
<b>Calwater Watershed Name:</b>	Otay - Otay Valley (910.20)		
<b>DWR GW Subbasin Name:</b>	Coastal Plain Of San Diego (9-033)		
<b>Disadvantaged Community:</b>			
<b>Site History:</b>			

**Cleanup Sites from GeoTracker Cleanup Sites Data Download - Regulatory Activity**

<b>Action Type:</b>	ENFORCEMENT
<b>Date :</b>	2000-10-17 00:00:00
<b>Action:</b>	Closure/No Further Action Letter - #H38419-001
<b>Action Type:</b>	Other
<b>Date :</b>	1999-07-19 00:00:00
<b>Action:</b>	Leak Discovery
<b>Action Type:</b>	Other
<b>Date :</b>	1999-07-19 00:00:00
<b>Action:</b>	Leak Began
<b>Action Type:</b>	Other
<b>Date :</b>	1999-07-19 00:00:00
<b>Action:</b>	Leak Reported

**Cleanup Sites from GeoTracker Cleanup Sites Data Download - Status History**

<b>Status:</b>	Completed - Case Closed
<b>Status Date:</b>	2000-10-17 00:00:00
<b>Status:</b>	Open - Case Begin Date
<b>Status Date:</b>	1999-07-19 00:00:00

**Cleanup Program Sites from GeoTracker Search - Regulatory Profile(as of Oct 31, 2019)**

<b>Project Status:</b>		<b>WDR Place Type:</b>	
<b>CUF Claim:</b>		<b>WDR File:</b>	
<b>CUF Priority Assign:</b>		<b>WDR Order:</b>	
<b>CUF Amount Paid:</b>		<b>File Location:</b>	LOCAL AGENCY
<b>User Defined Beneficial Use:</b>			
<b>Designated Beneficial Use:</b>	MUN, AGR, IND		
<b>Project Oversight Agencies:</b>			
<b>Report Link:</b>	<a href="https://geotracker.waterboards.ca.gov/profile_report?global_id=T0608163502">https://geotracker.waterboards.ca.gov/profile_report?global_id=T0608163502</a>		
<b>Cleanup Status Detail:</b>	COMPLETED - CASE CLOSED AS OF 10/17/2000		
<b>Cleanup History Link:</b>	<a href="https://geotracker.waterboards.ca.gov/profile_report_include?global_id=T0608163502&amp;tabname=regulatoryhistory">https://geotracker.waterboards.ca.gov/profile_report_include?global_id=T0608163502&amp;tabname=regulatoryhistory</a>		
<b>Potential COC:</b>	,		

<b>Map Key</b>	<b>Number of Records</b>	<b>Direction</b>	<b>Distance (mi/ft)</b>	<b>Elev/Diff (ft)</b>	<b>Site</b>	<b>DB</b>
<b>Potential Media of Concern:</b>		SOIL				
<b>DWR GW Sub Basin:</b>		Coastal Plain Of San Diego (9-033)				
<b>Calwater Watershed Name:</b>		Otay - Otay Valley (910.20)				
<b>Post Closure Site Management:</b>						
<b>Future Land Use:</b>						
<b>Cleanup Oversight Agencies:</b>		SAN DIEGO COUNTY LOP (LEAD) - CASE #: H38419-001 SAN DIEGO RWQCB (REGION 9)				
<b>Site History:</b>						
No site history available						

**Sites from GeoTracker Search - Regulatory Activities(as of Oct 31, 2019)**

**Action Type:** Other Regulatory Actions  
**Action Date:** 10/17/2000  
**Received Issue Date:** 10/17/2000  
**Action:** Closure/No Further Action Letter - #H38419-001  
**Doc Link:** [https://geotracker.waterboards.ca.gov/view\\_documents?global\\_id=T0608163502&enforcement\\_id=6104786&template=ENFORCEMENT](https://geotracker.waterboards.ca.gov/view_documents?global_id=T0608163502&enforcement_id=6104786&template=ENFORCEMENT)

**Title Description Comments:**

Case Closure Letter and Summary

**Action Type:** Leak Action  
**Action Date:** 7/19/1999  
**Received Issue Date:**  
**Action:** Leak Discovery  
**Doc Link:**

**Title Description Comments:**

**Action Type:** Leak Action  
**Action Date:** 7/19/1999  
**Received Issue Date:**  
**Action:** Leak Reported  
**Doc Link:**

**Title Description Comments:**

**Action Type:** Leak Action  
**Action Date:** 7/19/1999  
**Received Issue Date:**  
**Action:** Leak Began  
**Doc Link:**

**Title Description Comments:**

**Sites from GeoTracker Search - Documents(as of Oct 31, 2019)**

**Document Type:** Site Documents  
**Document Date:** 10/17/2000  
**Size :**  
**Title:** CASE CLOSURE LETTER AND SUMMARY  
**Title Link:** [https://geotracker.waterboards.ca.gov/view\\_documents?global\\_id=T0608163502&enforcement\\_id=6104786](https://geotracker.waterboards.ca.gov/view_documents?global_id=T0608163502&enforcement_id=6104786)  
**Type:** CLOSURE/NO FURTHER ACTION LETTER

**Submitted:**  
**Submitted By:** KATHY L. DENK (REGULATOR)

**Sites from GeoTracker Search - Cleanup Status History (as of Oct 31, 2019)**

**Status:** Completed - Case Closed  
**Date :** 10/17/2000

**Status:** Open - Case Begin Date  
**Date :** 7/19/1999

Map Key	Number of Records	Direction	Distance (mi/ft)	Elev/Diff (ft)	Site	DB
<a href="#">30</a>	1 of 1	NNE	0.43 / 2,262.83	33.25 / -14	CHULA VISTA AUTO REPAIR 2627 FAIVRE ST CHULA VISTA CA 91911	DELISTED HAZ

**Siteid:** 105455  
**Latitude:** 32.592898  
**Longitude:** -117.077206  
**Original Source:** CHAZ  
**Record Date:** 04-JAN-2018

<a href="#">31</a>	1 of 2	WSW	0.45 / 2,368.61	21.08 / -27	SATURN CLEANERS 655 SATURN BL SAN DIEGO CA 92154	CLEANUP SITES
--------------------	--------	-----	--------------------	----------------	--	------------------

**Global ID:** T0607368397  
**Status:** COMPLETED - CASE CLOSED  
**Status Date:** 2004-01-27 00:00:00  
**Longitude:** -117.090773  
**Data Source:** Cleanup Program Sites from GeoTracker Search; Cleanup Sites from GeoTracker Cleanup Sites Data Download

**Site Facility Type:** CLEANUP PROGRAM SITE  
**County:** SAN DIEGO  
**Latitude:** 32.584685

**Cleanup Sites from GeoTracker Cleanup Sites Data Download - Facilities Detail**

**RB Case No:**  
**Local Case No:** H19023-001  
**Begin Date:** 2003-06-13 00:00:00  
**Stop Method:** Other Means  
**Lead Agency:** SAN DIEGO COUNTY LOP  
**Local Agency:**  
**Potential COC:** \* Chlorinated Hydrocarbons  
**Potential Media of Concern:** Soil  
**How Discovered:**  
**How Discovered Description:**  
**Stop Description:** OTHER MEANS  
**Calwater Watershed Name:** Otay - Otay Valley (910.20)  
**DWR GW Subbasin Name:** Coastal Plain Of San Diego (9-033)  
**Disadvantaged Community:** Severely Disadvantaged Community  
**Site History:**

**CUF Case:** NO  
**Case Worker:**  
**File Location:** Local Agency

**Cleanup Sites from GeoTracker Cleanup Sites Data Download - Regulatory Acitivity**

**Action Type:** ENFORCEMENT  
**Date :** 2004-01-27 00:00:00  
**Action:** Closure/No Further Action Letter

**Action Type:** Other  
**Date :** 2003-06-13 00:00:00  
**Action:** Leak Began

**Action Type:** Other  
**Date :** 2003-06-13 00:00:00  
**Action:** Leak Reported

**Action Type:** Other  
**Date :** 2003-06-13 00:00:00  
**Action:** Leak Discovery

**Cleanup Sites from GeoTracker Cleanup Sites Data Download - Status History**

**Status:** Completed - Case Closed  
**Status Date:** 2004-01-27 00:00:00  
**Status:** Open - Case Begin Date

Map Key	Number of Records	Direction	Distance (mi/ft)	Elev/Diff (ft)	Site	DB
---------	-------------------	-----------	------------------	----------------	------	----

Status Date: 2003-06-13 00:00:00

**Cleanup Program Sites from GeoTracker Search - Regulatory Profile(as of Oct 31, 2019)**

<b>Project Status:</b>		<b>WDR Place Type:</b>	
<b>CUF Claim:</b>		<b>WDR File:</b>	
<b>CUF Priority Assign:</b>		<b>WDR Order:</b>	
<b>CUF Amount Paid:</b>		<b>File Location:</b>	LOCAL AGENCY
<b>User Defined Beneficial Use:</b>			
<b>Designated Beneficial Use:</b>	MUN, AGR, IND		
<b>Project Oversight Agencies:</b>			
<b>Report Link:</b>	<a href="https://geotracker.waterboards.ca.gov/profile_report?global_id=T0607368397">https://geotracker.waterboards.ca.gov/profile_report?global_id=T0607368397</a>		
<b>Cleanup Status Detail:</b>	COMPLETED - CASE CLOSED AS OF 1/27/2004		
<b>Cleanup History Link:</b>	<a href="https://geotracker.waterboards.ca.gov/profile_report_include?global_id=T0607368397&amp;tabname=regulatoryhistory">https://geotracker.waterboards.ca.gov/profile_report_include?global_id=T0607368397&amp;tabname=regulatoryhistory</a>		
<b>Potential COC:</b>	CHLORINATED HYDROCARBONS		
<b>Potential Media of Concern:</b>	SOIL		
<b>DWR GW Sub Basin:</b>	Coastal Plain Of San Diego (9-033)		
<b>Calwater Watershed Name:</b>	Otay - Otay Valley (910.20)		
<b>Post Closure Site Management:</b>			
<b>Future Land Use:</b>			
<b>Cleanup Oversight Agencies:</b>	SAN DIEGO COUNTY LOP (LEAD) - CASE #: H19023-001 SAN DIEGO RWQCB (REGION 9)		

**Site History:**

No site history available

**Sites from GeoTracker Search - Regulatory Activities(as of Oct 31, 2019)**

<b>Action Type:</b>	Other Regulatory Actions
<b>Action Date:</b>	1/27/2004
<b>Received Issue Date:</b>	1/27/2004
<b>Action:</b>	Closure/No Further Action Letter
<b>Doc Link:</b>	<a href="https://geotracker.waterboards.ca.gov/view_documents?global_id=T0607368397&amp;enforcement_id=6383291&amp;temptable=ENFORCEMENT">https://geotracker.waterboards.ca.gov/view_documents?global_id=T0607368397&amp;enforcement_id=6383291&amp;temptable=ENFORCEMENT</a>

**Title Description Comments:**

H19023-001 Closure Documents

<b>Action Type:</b>	Leak Action
<b>Action Date:</b>	6/13/2003
<b>Received Issue Date:</b>	
<b>Action:</b>	Leak Began
<b>Doc Link:</b>	
<b>Title Description Comments:</b>	

<b>Action Type:</b>	Leak Action
<b>Action Date:</b>	6/13/2003
<b>Received Issue Date:</b>	
<b>Action:</b>	Leak Discovery
<b>Doc Link:</b>	
<b>Title Description Comments:</b>	

<b>Action Type:</b>	Leak Action
<b>Action Date:</b>	6/13/2003
<b>Received Issue Date:</b>	
<b>Action:</b>	Leak Reported
<b>Doc Link:</b>	
<b>Title Description Comments:</b>	

**Sites from GeoTracker Search - Documents(as of Oct 31, 2019)**

Map Key	Number of Records	Direction	Distance (mi/ft)	Elev/Diff (ft)	Site	DB
<b>Document Type:</b>	Site Documents				<b>Submitted:</b>	
<b>Document Date:</b>	3/25/2005				<b>Submitted By:</b>	KATHY L. DENK (REGULATOR)
<b>Size :</b>	31,092 KB					
<b>Title:</b>	H19023-001					
<b>Title Link:</b>	https://geotracker.waterboards.ca.gov/site_documents/1444638907/H19023%2D001VAPCLO%2Epdf					
<b>Type:</b>						
<b>Document Type:</b>	Site Documents				<b>Submitted:</b>	
<b>Document Date:</b>	1/27/2004				<b>Submitted By:</b>	DIANNE PELLEY (REGULATOR)
<b>Size :</b>						
<b>Title:</b>	H19023-001 CLOSURE DOCUMENTS					
<b>Title Link:</b>	https://geotracker.waterboards.ca.gov/view_documents?global_id=T0607368397&enforcement_id=6383291					
<b>Type:</b>	CLOSURE/NO FURTHER ACTION LETTER					

**Sites from GeoTracker Search - Cleanup Status History (as of Oct 31, 2019)**

<b>Status:</b>	Completed - Case Closed
<b>Date :</b>	1/27/2004
<b>Status:</b>	Open - Case Begin Date
<b>Date :</b>	6/13/2003

<a href="#">31</a>	2 of 2	WSW	0.45 / 2,368.61	21.08 / -27	<b>SATURN CLEANERS</b> 655 SATURN BLVD San Diego CA	<b>SANDIEGO SAM</b>
<b>Record ID:</b>	DEH2003-LSAM-H19023-001		<b>Primary Parcel:</b>		YES	
<b>REST Record ID:</b>	DEH2003-LSAM-H19023-001		<b>Primary Address:</b>		YES	
<b>ID:</b>	5386		<b>Address Type:</b>		ALIAS	
<b>Object ID:</b>	5382		<b>Street String:</b>		655 SATURN BLVD	
<b>SWRCB Global ID:</b>	T0607368397		<b>Community:</b>		San Diego	
<b>Feature ID:</b>	6271011800		<b>Zip Code:</b>		92154	
<b>Parcel No:</b>	627-101-18-00		<b>Zip Community:</b>		92154	
<b>Case No:</b>	H19023-001		<b>Jurisdiction:</b>		SAN DIEGO	
<b>H No:</b>	H19023		<b>Census Tract:</b>		101.03	
<b>KIVA per Tp per No:</b>	6SAM H19023		<b>GT Global ID:</b>		T0607368397	
<b>Status:</b>	Completed		<b>GT RB Case No:</b>			
<b>Historical Name:</b>	SATURN CLEANERS		<b>GT Status:</b>		Completed - Case Closed	
<b>Record Name:</b>	SATURN CLEANERS		<b>GT Status Date:</b>		1/26/2004,8:00PM	
<b>Project Name:</b>	SATURN CLEANERS		<b>GT Case Type:</b>		Cleanup Program Site	
<b>Record Status:</b>	Completed		<b>GT Lead Agency:</b>		SAN DIEGO COUNTY LOP	
<b>Record Type:</b>	SAM Investigation		<b>GT CUF Case:</b>		NO	
<b>Record Alias:</b>	SAM Investigation		<b>GT County:</b>		San Diego	
<b>Date:</b>	06/13/2003		<b>GT Longitude:</b>		-117.090773	
<b>DEH Permit Owner:</b>			<b>GT Latitude:</b>		32.584685	
<b>Fire Agency:</b>	SAN DIEGO		<b>Agency Name:</b>		COSD	
<b>Point X:</b>	6302673.49984		<b>Lead Agency:</b>		DEH/SAM	
<b>Point Y:</b>	1793560.00014		<b>Lead Agcy Date:</b>		6/15/2003,8:00PM	
<b>Longitude GS84:</b>	-117.0907805		<b>Opened Date:</b>		6/12/2003,8:00PM	
<b>Latitude GS84:</b>	32.5846618		<b>ThomasBros Map Gd:</b>		1330 A 7	
<b>Watershed Basin:</b>	910.2		<b>Funding:</b>		V - Private - VAP	
<b>Water Purveyor:</b>	SAN DIEGO		<b>BOS District:</b>		1	
<b>Address:</b>	655 SATURN BLVD, SAN DIEGO CA 92154					
<b>Case Type:</b>	VAP - Voluntary Assistance Program					
<b>Geo SRC:</b>	Mapped to XY from previous SAM Layer					
<b>REST Record Type:</b>	LUEG-DEH/LWQD/SAM Investigation/NA					
<b>Source File:</b>	Citizen Access DEH Site Assessment and Mitigation Investigation Sites; San Diego Site Assessment and Mitigation Investigation Sites					

<a href="#">32</a>	1 of 1	NE	0.45 / 2,387.77	35.85 / -12	<b>CJ Metals</b> 2675 FAIVRE ST STE B CHULA VISTA CA 91911	<b>DELISTED HAZ</b>
<b>Siteid:</b>	390160					
<b>Latitude:</b>	32.592470					

Map Key	Number of Records	Direction	Distance (mi/ft)	Elev/Diff (ft)	Site	DB
Longitude:		-117.076070				
Original Source:		CHAZ				
Record Date:		04-JAN-2018				

<a href="#">33</a>	1 of 1	N	0.46 / 2,425.11	29.38 / -18	WEST AUTO WRECKERS 2365 MAIN STREET CHULA VISTA CA 91911	ENVIROSTOR
--------------------	--------	---	--------------------	----------------	--	------------

<b>Estor/EPA ID:</b>	37500036	<b>Permit Renewal Lead:</b>	
<b>Site Code:</b>		<b>Project Manager:</b>	
<b>Nat Priority List:</b>	NO	<b>Supervisor:</b>	
<b>Acres:</b>	NONE SPECIFIED	<b>Public Partici Spclst:</b>	
<b>Special Program:</b>		<b>Census Tract:</b>	6073013205
<b>Funding:</b>	NOT APPLICABLE	<b>County:</b>	SAN DIEGO
<b>Assembly District:</b>	80	<b>Latitude:</b>	32.5938964614071
<b>Senate District:</b>	40	<b>Longitude:</b>	-117.082299094907
<b>School District:</b>			
<b>APN:</b>	NONE SPECIFIED		
<b>Cleanup Status:</b>	REFER: 1248 LOCAL AGENCY AS OF 9/12/2001		
<b>Cleanup Oversight Agencies:</b>	NONE SPECIFIED		
<b>Site Type:</b>	EVALUATION		
<b>Office:</b>	CLEANUP CYPRESS		
<b>Past Use that Caused Contam:</b>	NONE SPECIFIED		
<b>Potential Media Affected:</b>	NONE SPECIFIED		
<b>Potential Contamin of Concern:</b>			

NONE SPECIFIED

**Site History:**

<b>Status:</b>	REFER: 1248 LOCAL AGENCY
<b>Program Type:</b>	EVALUATION
<b>CalEnviroScreen Score:</b>	81-85%
<b>Summary Link:</b>	<a href="http://www.envirostor.dtsc.ca.gov/public/profile_report?global_id=37500036">http://www.envirostor.dtsc.ca.gov/public/profile_report?global_id=37500036</a>

<a href="#">34</a>	1 of 1	N	0.46 / 2,438.60	31.33 / -16	PUBLIC STORAGE FACILITY (METH CASE) 2317 MAIN STREET CHULA VISTA CA 91911	CLEANUP SITES
--------------------	--------	---	--------------------	----------------	--	------------------

<b>Global ID:</b>	T10000002900	<b>Site Facility Type:</b>	CLEANUP PROGRAM SITE
<b>Status:</b>	COMPLETED - CASE CLOSED	<b>County:</b>	SAN DIEGO
<b>Status Date:</b>	2011-03-08 00:00:00	<b>Latitude:</b>	32.593875
<b>Longitude:</b>	-117.083072		
<b>Data Source:</b>	Cleanup Program Sites from GeoTracker Search; Cleanup Sites from GeoTracker Cleanup Sites Data Download		

**Cleanup Sites from GeoTracker Cleanup Sites Data Download - Facilities Detail**

<b>RB Case No:</b>		<b>CUF Case:</b>	NO
<b>Local Case No:</b>	2007-003-001	<b>Case Worker:</b>	EB
<b>Begin Date:</b>	2011-03-08 00:00:00	<b>File Location:</b>	Local Agency
<b>Stop Method:</b>			
<b>Lead Agency:</b>	SAN DIEGO COUNTY LOP		
<b>Local Agency:</b>	SAN DIEGO COUNTY LOP		
<b>Potential COC:</b>			
<b>Potential Media of Concern:</b>			
<b>How Discovered:</b>			
<b>How Discovered Description:</b>			
<b>Stop Description:</b>			
<b>Calwater Watershed Name:</b>	Otay - Otay Valley (910.20)		
<b>DWR GW Subbasin Name:</b>	Coastal Plain Of San Diego (9-033)		
<b>Disadvantaged Community:</b>			
<b>Site History:</b>			

<b>Map Key</b>	<b>Number of Records</b>	<b>Direction</b>	<b>Distance (mi/ft)</b>	<b>Elev/Diff (ft)</b>	<b>Site</b>	<b>DB</b>
----------------	--------------------------	------------------	-------------------------	-----------------------	-------------	-----------

Please refer to "Site Maps/Documents" tab for METH Case Closure information

**Cleanup Sites from GeoTracker Cleanup Sites Data Download - Regulatory Activity**

**Action Type:** ENFORCEMENT  
**Date :** 2011-03-08 00:00:00  
**Action:** Closure/No Further Action Letter

**Cleanup Sites from GeoTracker Cleanup Sites Data Download - Status History**

**Status:** Completed - Case Closed  
**Status Date:** 2011-03-08 00:00:00

**Status:** Open - Assessment & Interim Remedial Action  
**Status Date:** 2011-03-08 00:00:00

**Status:** Open - Case Begin Date  
**Status Date:** 2011-03-08 00:00:00

**Cleanup Sites from GeoTracker Cleanup Sites Data Download - Regulatory Contacts**

**Contact Type:** Local Agency Caseworker  
**Contact Name:** Ellen Beacon  
**Phone No:**  
**Organization Name:** SAN DIEGO COUNTY LOP  
**Email:** ellen.beacon@sdcounty.ca.gov

**Address:** P.O. Box 129261  
**City:** San Diego

**Cleanup Program Sites from GeoTracker Search - Regulatory Profile(as of Oct 31, 2019)**

**Project Status:**  
**CUF Claim:**  
**CUF Priority Assign:**  
**CUF Amount Paid:**  
**User Defined Beneficial Use:**  
**Designated Beneficial Use:** MUN, AGR, IND  
**Project Oversight Agencies:**  
**Report Link:** [https://geotracker.waterboards.ca.gov/profile\\_report?global\\_id=T10000002900](https://geotracker.waterboards.ca.gov/profile_report?global_id=T10000002900)  
**Cleanup Status Detail:** COMPLETED - CASE CLOSED AS OF 3/8/2011  
**Cleanup History Link:** [https://geotracker.waterboards.ca.gov/profile\\_report\\_include?global\\_id=T10000002900&tabname=regulatoryhistory](https://geotracker.waterboards.ca.gov/profile_report_include?global_id=T10000002900&tabname=regulatoryhistory)

**Potential COC:** NONE SPECIFIED  
**Potential Media of Concern:** NONE SPECIFIED  
**DWR GW Sub Basin:** Coastal Plain Of San Diego (9-033)  
**Calwater Watershed Name:** Otay - Otay Valley (910.20)  
**Post Closure Site Management:**  
**Future Land Use:**  
**Cleanup Oversight Agencies:** SAN DIEGO COUNTY LOP (LEAD) - CASE #: 2007-003-001  
CASEWORKER: Ellen Beacon  
SAN DIEGO RWQCB (REGION 9)

**Site History:**

Please refer to "Site Maps/Documents" tab for METH Case Closure information

**Sites from GeoTracker Search - Regulatory Activities(as of Oct 31, 2019)**

**Action Type:** Other Regulatory Actions  
**Action Date:** 3/8/2011  
**Received Issue Date:** 3/8/2011  
**Action:** Closure/No Further Action Letter  
**Doc Link:** [https://geotracker.waterboards.ca.gov/view\\_documents?global\\_id=T10000002900&enforcement\\_id=6084316&template=ENFORCEMENT](https://geotracker.waterboards.ca.gov/view_documents?global_id=T10000002900&enforcement_id=6084316&template=ENFORCEMENT)

**Title Description Comments:**



Map Key	Number of Records	Direction	Distance (mi/ft)	Elev/Diff (ft)	Site	DB
---------	-------------------	-----------	------------------	----------------	------	----

Closure/No further action (Meth Case)

**Sites from GeoTracker Search - Documents(as of Oct 31, 2019)**

**Document Type:** Site Documents  
**Document Date:** 3/8/2011  
**Submitted:**  
**Submitted By:** ELLEN BEACON (REGULATOR)  
**Size :**  
**Title:** CLOSURE/NO FURTHER ACTION (METH CASE)  
**Title Link:** [https://geotracker.waterboards.ca.gov/view\\_documents?global\\_id=T10000002900&enforcement\\_id=6084316](https://geotracker.waterboards.ca.gov/view_documents?global_id=T10000002900&enforcement_id=6084316)  
**Type:** CLOSURE/NO FURTHER ACTION LETTER

**Sites from GeoTracker Search - Cleanup Status History (as of Oct 31, 2019)**

**Status:** Completed - Case Closed  
**Date :** 3/8/2011  
**Status:** Open - Case Begin Date  
**Date :** 3/8/2011  
**Status:** Open - Assessment & Interim Remedial Action  
**Date :** 3/8/2011

<a href="#">35</a>	1 of 1	N	0.46 / 2,454.73	29.38 / -18	WEST AUTO WRECKERS 2365 MAIN ST CHULA VISTA CA 91911	CLEANUP SITES
--------------------	--------	---	--------------------	----------------	--	------------------

**Global ID:** T0608107577  
**Status:** COMPLETED - CASE CLOSED  
**Status Date:** 2001-10-30 00:00:00  
**Longitude:** -117.082295  
**Data Source:** Cleanup Program Sites from GeoTracker Search; Cleanup Sites from GeoTracker Cleanup Sites Data Download  
**Site Facility Type:** CLEANUP PROGRAM SITE  
**County:** SAN DIEGO  
**Latitude:** 32.593979

**Cleanup Sites from GeoTracker Cleanup Sites Data Download - Facilities Detail**

**RB Case No:**  
**Local Case No:** H10780-001  
**Begin Date:** 2001-09-06 00:00:00  
**Stop Method:**  
**Lead Agency:** SAN DIEGO COUNTY LOP  
**Local Agency:** SAN DIEGO COUNTY LOP  
**Potential COC:** Waste Oil / Motor / Hydraulic / Lubricating  
**Potential Media of Concern:** Soil  
**How Discovered:**  
**How Discovered Description:**  
**Stop Description:**  
**Calwater Watershed Name:** Otay - Otay Valley (910.20)  
**DWR GW Subbasin Name:** Coastal Plain Of San Diego (9-033)  
**Disadvantaged Community:**  
**Site History:**  
**CUF Case:** NO  
**Case Worker:** EM  
**File Location:** Local Agency

**Cleanup Sites from GeoTracker Cleanup Sites Data Download - Regulatory Acitivity**

**Action Type:** ENFORCEMENT  
**Date :** 2001-10-25 00:00:00  
**Action:** Closure/No Further Action Letter  
**Action Type:** Other  
**Date :** 2001-09-06 00:00:00  
**Action:** Leak Began  
**Action Type:** Other

Map Key	Number of Records	Direction	Distance (mi/ft)	Elev/Diff (ft)	Site	DB
<b>Date :</b>		2001-09-06 00:00:00				
<b>Action:</b>		Leak Discovery				
<b>Action Type:</b>		Other				
<b>Date :</b>		2001-09-06 00:00:00				
<b>Action:</b>		Leak Stopped				
<b>Action Type:</b>		Other				
<b>Date :</b>		2001-09-06 00:00:00				
<b>Action:</b>		Leak Reported				

**Cleanup Sites from GeoTracker Cleanup Sites Data Download - Status History**

**Status:** Completed - Case Closed  
**Status Date:** 2001-10-30 00:00:00

**Status:** Open - Case Begin Date  
**Status Date:** 2001-09-06 00:00:00

**Cleanup Sites from GeoTracker Cleanup Sites Data Download - Regulatory Contacts**

**Contact Type:** Local Agency Caseworker  
**Contact Name:** EWAN MOFFAT  
**Phone No:**  
**Organization Name:** SAN DIEGO COUNTY LOP  
**Email:** ewan.moffat@sdcounty.ca.gov

**Address:** P.O. Box 129261  
**City:** San Diego

**Cleanup Program Sites from GeoTracker Search - Regulatory Profile(as of Oct 31, 2019)**

**Project Status:**  
**CUF Claim:**  
**CUF Priority Assign:**  
**CUF Amount Paid:**  
**User Defined Beneficial Use:**  
**Designated Beneficial Use:** MUN, AGR, IND  
**Project Oversight Agencies:**  
**Report Link:** [https://geotracker.waterboards.ca.gov/profile\\_report?global\\_id=T0608107577](https://geotracker.waterboards.ca.gov/profile_report?global_id=T0608107577)  
**Cleanup Status Detail:** COMPLETED - CASE CLOSED AS OF 10/30/2001  
**Cleanup History Link:** [https://geotracker.waterboards.ca.gov/profile\\_report\\_include?global\\_id=T0608107577&tabname=regulatoryhistory](https://geotracker.waterboards.ca.gov/profile_report_include?global_id=T0608107577&tabname=regulatoryhistory)  
**Potential COC:** WASTE OIL / MOTOR / HYDRAULIC / LUBRICATING  
**Potential Media of Concern:** SOIL  
**DWR GW Sub Basin:** Coastal Plain Of San Diego (9-033)  
**Calwater Watershed Name:** Otay - Otay Valley (910.20)  
**Post Closure Site Management:**  
**Future Land Use:**  
**Cleanup Oversight Agencies:** SAN DIEGO COUNTY LOP (LEAD) - CASE #: H10780-001  
CASEWORKER: EWAN MOFFAT  
SAN DIEGO RWQCB (REGION 9)

**Site History:**

No site history available

**Sites from GeoTracker Search - Regulatory Activities(as of Oct 31, 2019)**

**Action Type:** Other Regulatory Actions  
**Action Date:** 10/25/2001  
**Received Issue Date:** 10/25/2001  
**Action:** Closure/No Further Action Letter  
**Doc Link:** [https://geotracker.waterboards.ca.gov/view\\_documents?global\\_id=T0608107577&enforcement\\_id=6380370&template=ENFORCEMENT](https://geotracker.waterboards.ca.gov/view_documents?global_id=T0608107577&enforcement_id=6380370&template=ENFORCEMENT)

**Title Description Comments:**

H10780-001 Closure Documents

Map Key	Number of Records	Direction	Distance (mi/ft)	Elev/Diff (ft)	Site	DB
---------	-------------------	-----------	------------------	----------------	------	----

**Action Type:** Leak Action  
**Action Date:** 9/6/2001  
**Received Issue Date:**  
**Action:** Leak Began  
**Doc Link:**  
**Title Description Comments:**

**Action Type:** Leak Action  
**Action Date:** 9/6/2001  
**Received Issue Date:**  
**Action:** Leak Discovery  
**Doc Link:**  
**Title Description Comments:**

**Action Type:** Leak Action  
**Action Date:** 9/6/2001  
**Received Issue Date:**  
**Action:** Leak Stopped  
**Doc Link:**  
**Title Description Comments:**

**Action Type:** Leak Action  
**Action Date:** 9/6/2001  
**Received Issue Date:**  
**Action:** Leak Reported  
**Doc Link:**  
**Title Description Comments:**

**Sites from GeoTracker Search - Documents(as of Oct 31, 2019)**

**Document Type:** Site Documents  
**Document Date:** 10/25/2001  
**Submitted By:** DIANNE PELLEY (REGULATOR)  
**Size :**  
**Title:** H10780-001 CLOSURE DOCUMENTS  
**Title Link:** [https://geotracker.waterboards.ca.gov/view\\_documents?global\\_id=T0608107577&enforcement\\_id=6380370](https://geotracker.waterboards.ca.gov/view_documents?global_id=T0608107577&enforcement_id=6380370)  
**Type:** CLOSURE/NO FURTHER ACTION LETTER

**Sites from GeoTracker Search - Cleanup Status History (as of Oct 31, 2019)**

**Status:** Completed - Case Closed  
**Date :** 10/30/2001  
  
**Status:** Open - Case Begin Date  
**Date :** 9/6/2001

<a href="#">36</a>	1 of 1	NW	0.49 / 2,613.56	20.40 / -27	COAST INDUSTRIAL SYSTEMS INC 2223 VERUS ST SAN DIEGO CA 92154	RCRA TSD
--------------------	--------	----	--------------------	----------------	--	----------

**EPA Handler ID:** CAL000445485  
**Gen Status Universe:** No Report  
**Contact Name:** LARRY ONSTOTT JR  
**Contact Address:** 2223 VERUS ST , , SAN DIEGO , CA, 92154 ,  
**Contact Phone No and Ext:** 619-232-3549  
**Contact Email:** LARRY@COASTISI.COM  
**Contact Country:**  
**Land Type:**  
**County Name:** SAN DIEGO  
**EPA Region:** 09  
**Receive Date:** 20190423

Map Key	Number of Records	Direction	Distance (mi/ft)	Elev/Diff (ft)	Site	DB
---------	-------------------	-----------	------------------	----------------	------	----

**Violation/Evaluation Summary**

**Note:** NO RECORDS: As of August 2019, there are no Compliance Monitoring and Enforcement (violation) records associated with this facility (EPA ID).

**Handler Summary**

**Importer Activity:** No  
**Mixed Waste Generator:** No  
**Transporter Activity:** Yes  
**Transfer Facility:** No  
**Onsite Burner Exemption:** No  
**Smelting, Melting and Refining:** No  
**Underground Injection Control:** No  
**Commercial TSD:** No  
**Used Oil Transporter:** No  
**Used Oil Transfer Facility:** No  
**Used Oil Processor:** No  
**Used Oil Refiner:** No  
**Used Oil Burner:** No  
**Used Oil Market Burner:** No  
**Used Oil Spec Marketer:** No

**Hazardous Waste Handler Details**

**Sequence No:** 1  
**Receive Date:** 20190423  
**Handler Name:** COAST INDUSTRIAL SYSTEMS INC  
**Generator Status Universe:** No Report  
**Source Type:** Implementer

**Owner/Operator Details**

<b>Owner/Operator Ind:</b> Current Owner	<b>Street No:</b>
<b>Type:</b> Other	<b>Street 1:</b> 2223 VERUS ST
<b>Name:</b> LARRY ONSTOTT JR	<b>Street 2:</b>
<b>Date Became Current:</b>	<b>City:</b> SAN DIEGO
<b>Date Ended Current:</b>	<b>State:</b> CA
<b>Phone:</b> 619-232-3549	<b>Country:</b>
<b>Source Type:</b> Implementer	<b>Zip Code:</b> 92154

<b>Owner/Operator Ind:</b> Current Operator	<b>Street No:</b>
<b>Type:</b> Other	<b>Street 1:</b> 2223 VERUS ST
<b>Name:</b> LARRY ONSTOTT JR	<b>Street 2:</b>
<b>Date Became Current:</b>	<b>City:</b> SAN DIEGO
<b>Date Ended Current:</b>	<b>State:</b> CA
<b>Phone:</b> 619-232-3549	<b>Country:</b>
<b>Source Type:</b> Implementer	<b>Zip Code:</b> 92154

<a href="#">37</a>	1 of 1	NE	0.73 / 3,838.25	50.34 / 3	NELSON & SLOAN 7TH & MAIN OTAY CA 92011	ENVIROSTOR
--------------------	--------	----	--------------------	--------------	---	------------

<b>Estor/EPA ID:</b> 37320051	<b>Permit Renewal Lead:</b>
<b>Site Code:</b>	<b>Project Manager:</b>
<b>Nat Priority List:</b> NO	<b>Supervisor:</b>
<b>Acres:</b> NONE SPECIFIED	<b>Public Partici Spclst:</b>
<b>Special Program:</b> * CERC2	<b>Census Tract:</b>
<b>Funding:</b>	<b>County:</b> SAN DIEGO
<b>Assembly District:</b>	<b>Latitude:</b> 0
<b>Senate District:</b>	<b>Longitude:</b> 0
<b>School District:</b>	

<b>Map Key</b>	<b>Number of Records</b>	<b>Direction</b>	<b>Distance (mi/ft)</b>	<b>Elev/Diff (ft)</b>	<b>Site</b>	<b>DB</b>
<b>APN:</b> <b>Cleanup Status:</b> <b>Cleanup Oversight Agencies:</b> <b>Site Type:</b> <b>Office:</b> <b>Past Use that Caused Contam:</b> <b>Potential Media Affected:</b> <b>Potential Contaminant of Concern:</b>		NONE SPECIFIED REFER: OTHER AGENCY AS OF 8/21/1995 NONE SPECIFIED * HISTORICAL CLEANUP CYPRESS NONE SPECIFIED NONE SPECIFIED				
UNCATEGORIZED						
<b>Site History:</b>						
<b>Status:</b> <b>Program Type:</b> <b>CalEnviroScreen Score:</b> <b>Summary Link:</b>		REFER: OTHER AGENCY HISTORICAL http://www.envirostor.dtsc.ca.gov/public/profile_report?global_id=37320051				
<b><u>Completed Activities</u></b>						
<b>Title:</b> <b>Title Link:</b> <b>Area Name:</b> <b>Area Link:</b> <b>Sub Area:</b> <b>Sub Area Link:</b> <b>Document Type:</b> <b>Date Completed:</b> <b>Comments:</b>		Discovery * Discovery 12/1/1982 FACILITY IDENTIFIED ID VIA 61 PHONE BOOK				
<b>Title:</b> <b>Title Link:</b> <b>Area Name:</b> <b>Area Link:</b> <b>Sub Area:</b> <b>Sub Area Link:</b> <b>Document Type:</b> <b>Date Completed:</b> <b>Comments:</b>		Site Screening Site Screening 11/17/1994 CALSITES VALIDATION PROGRAM CONFIRMS NFA FOR DTSC.				
<b>Title:</b> <b>Title Link:</b> <b>Area Name:</b> <b>Area Link:</b> <b>Sub Area:</b> <b>Sub Area Link:</b> <b>Document Type:</b> <b>Date Completed:</b> <b>Comments:</b>		Site Screening Site Screening 8/2/1987 SITE SCREENING DONE RATIONALE - RECORD SEARCH REQ				
<b>Title:</b> <b>Title Link:</b> <b>Area Name:</b> <b>Area Link:</b> <b>Sub Area:</b> <b>Sub Area Link:</b> <b>Document Type:</b> <b>Date Completed:</b> <b>Comments:</b>		Preliminary Assessment Report Preliminary Assessment Report 6/30/1988 PRELIM ASSESS DONE NO FURTHER ACTION FOR DHS. HAZARDOUS WASTE MANAGEMENT PRACTICES ARE IN COMPLIANCE WITH LEAD AGENCY REQUIREMENT				

## Unplottable Summary

Total: 6 Unplottable sites

DB	Company Name/Site Name	Address	City	Zip	ERIS ID
<a href="#">HIST CHMIRS</a>		HOLLISTER ST	SAN DIEGO CA		826021805
<a href="#">SANDIEGO HAZ</a>	JONES FAMILY TRUST	PALM ST W PALM AV, SAN DIEGO, 92101-	CA		821668497
<a href="#">SANDIEGO HAZ</a>	99 Cents Only Stores #416	0, 0, Citrus Heights 95610	CA		822730634
<a href="#">SANDIEGO SAM</a>	SANDOVAL TSQ	0 CAGAYAN AVE	San Diego CA		820134742
<a href="#">SANDIEGO SWF</a>	National City Dump (AKA Davies Dump)	West of I-5, South of 24th Street 91950	CA		820141310
<a href="#">SANDIEGO SWF</a>	National City Dump	West of I-5, South of 24th Street	CA		876056806

# Unplottable Report

**Site:**

**HOLLISTER ST SAN DIEGO CA**

[HIST CHMIRS](#)

<b>OES Control NO:</b>	9992144	<b>Incident Date:</b>	7/17/1988
<b>Release Factors:</b>	Abandoned,Intentional Act,Suspicious Act	<b>Date Reported:</b>	7/17/1988
<b>Release Text:</b>		<b>Fatalities:</b>	
<b>Equipm Involved:</b>	No Equip Involved	<b>Other Injury:</b>	
<b>Action Taken Text:</b>		<b>Other Decon:</b>	
<b>Chemicals:</b>	POLYURETHANE	<b>Other Fatal:</b>	
<b>Case Number:</b>		<b>Vehicle:</b>	
<b>HazMat Other:</b>		<b>State:</b>	
<b>HM Injury:</b>		<b>CA DOT PUC ICC:</b>	
<b>Decon:</b>		<b>Company Name:</b>	
<b>Agency Name:</b>	SAN DIEGO HMMD	<b>County:</b>	SAN DIEGO
<b>HazMat Pers:</b>	On-site Fire Services		
<b>Action Taken:</b>	Establish Safe Area,ID/Analysis of Hazmat,Monitor,Provide Public Info		
<b>More than three involved?:</b>	2		

**Site:**

**JONES FAMILY TRUST  
PALM ST W PALM AV, SAN DIEGO, 92101- CA**

[SANDIEGO HAZ](#)

<b>Record ID:</b>	DEH2002-HUPFP-130204	<b>GIS Record ID:</b>	
<b>Facility Name:</b>	JONES FAMILY TRUST	<b>GIS Facility City:</b>	
<b>Facility City:</b>		<b>GIS Facility ZipCode:</b>	
<b>Facility ZipCode:</b>		<b>GIS Fac Latitude:</b>	
<b>Facility Latitude:</b>		<b>GIS Fac Longitude:</b>	
<b>Facility Longitude:</b>			
<b>Facility Address:</b>	PALM ST W PALM AV, SAN DIEGO, 92101-		
<b>GIS Facility Name:</b>			
<b>GIS Facility Address:</b>			

**Site:**

**99 Cents Only Stores #416  
0, 0, Citrus Heights 95610 CA**

[SANDIEGO HAZ](#)

<b>Record ID:</b>	DEH2015-HUPFP-001826	<b>GIS Record ID:</b>	
<b>Facility Name:</b>	99 Cents Only Stores #416	<b>GIS Facility City:</b>	
<b>Facility City:</b>		<b>GIS Facility ZipCode:</b>	
<b>Facility ZipCode:</b>		<b>GIS Fac Latitude:</b>	
<b>Facility Latitude:</b>		<b>GIS Fac Longitude:</b>	
<b>Facility Longitude:</b>			
<b>Facility Address:</b>	0, 0, Citrus Heights 95610		
<b>GIS Facility Name:</b>			
<b>GIS Facility Address:</b>			

**Site:**

**SANDOVAL TSQ  
0 CAGAYAN AVE San Diego CA**

[SANDIEGO SAM](#)

<b>Record ID:</b>	DEH2005-LSAM-TS-2005-13	<b>Primary Parcel:</b>	YES
<b>REST Record ID:</b>	DEH2005-LSAM-TS-2005-13	<b>Primary Address:</b>	YES
<b>ID:</b>	5728	<b>Address Type:</b>	ALIAS
<b>Object ID:</b>	5724	<b>Street String:</b>	0 CAGAYAN AVE
<b>SWRCB Global ID:</b>		<b>Community:</b>	San Diego
<b>Feature ID:</b>	6280500900	<b>Zip Code:</b>	92154
<b>Parcel No:</b>	628-050-09-00	<b>Zip Community:</b>	92154
<b>Case No:</b>		<b>Jurisdiction:</b>	SAN DIEGO
<b>H No:</b>	TS-2005-13	<b>Census Tract:</b>	101.07
<b>KIVA per Tp per No:</b>	6SAM TS-2005-13	<b>GT Global ID:</b>	
<b>Status:</b>	Completed	<b>GT RB Case No:</b>	



<b>Historical Name:</b>	SANDOVAL TSQ	<b>GT Status:</b>	
<b>Record Name:</b>	SANDOVAL TSQ	<b>GT Status Date:</b>	
<b>Project Name:</b>	SANDOVAL TSQ	<b>GT Case Type:</b>	
<b>Record Status:</b>	Completed	<b>GT Lead Agency:</b>	
<b>Record Type:</b>	SAM Investigation	<b>GT CUF Case:</b>	
<b>Record Alias:</b>	SAM Investigation	<b>GT County:</b>	
<b>Date:</b>	10/31/2005	<b>GT Longitude:</b>	0
<b>DEH Permit Owner:</b>		<b>GT Latitude:</b>	0
<b>Fire Agency:</b>	SAN DIEGO	<b>Agency Name:</b>	COSD
<b>Point X:</b>	6307025.6519	<b>Lead Agency:</b>	DEH/SAM
<b>Point Y:</b>	1794151.5019	<b>Lead Agcy Date:</b>	10/30/2005,8:00PM
<b>Longitude GS84:</b>	-117.076661	<b>Opened Date:</b>	10/30/2005,8:00PM
<b>Latitude GS84:</b>	32.5864064	<b>ThomasBros Map Gd:</b>	1330 C 6
<b>Watershed Basin:</b>	910.2	<b>Funding:</b>	C - County Site
<b>Water Purveyor:</b>	SAN DIEGO	<b>BOS District:</b>	1
<b>Address:</b>	0 CAGAYAN AVE, SAN DIEGO CA 92154		
<b>Case Type:</b>	TSP - Transaction Screening Program		
<b>Geo SRC:</b>	Mapped to parcel centroid using AA XY		
<b>REST Record Type:</b>	LUEG-DEH/LWQD/SAM Investigation/NA		
<b>Source File:</b>	Citizen Access DEH Site Assessment and Mitigation Investigation Sites; San Diego Site Assessment and Mitigation Investigation Sites		

**Site:** **National City Dump (AKA Davies Dump)**  
**West of I-5, South of 24th Street 91950 CA**

[SANDIEGO SWF](#)

<b>Record ID:</b>	DEH2004-CLEA-186313	<b>EST No (ArcGIS):</b>	H86313
<b>SWIS No:</b>	37-CR-0084	<b>APN (ArcGIS):</b>	5591600300
<b>Status (LEA):</b>	Permit Renewed	<b>Activity (ArcGIS):</b>	J78
<b>Date (LEA):</b>	05/18/2004	<b>Type (ArcGIS):</b>	Closed Landfill
<b>Project Name (LEA):</b>	NATIONAL CITY DUMP	<b>Typek (ArcGIS):</b>	K
<b>Record Type (LEA):</b>	Solid Waste (LEA) Site	<b>Name (ArcGIS):</b>	National City Dump
<b>Site (FOIA):</b>	National City Dump (AKA Davies Dump)	<b>Mrglst No (ArcGIS):</b>	57
<b>Insp Freq (FOIA):</b>	Quarterly	<b>Co Owned (ArcGIS):</b>	No
<b>Type of Oper (FOIA):</b>	Closed Landfill	<b>X No (ArcGIS):</b>	6297237.00008
<b>Inspection (ArcGIS):</b>	Annual	<b>Y No (ArcGIS):</b>	1820656.00049
<b>Fees (ArcGIS):</b>	0		
<b>Address (LEA):</b>	0 WEST 1-5 SOUTH OF BAY MARINA DR, NATIONAL CITY CA 91950		
<b>Site Address (FOIA):</b>	West of I-5, South of 24th Street 91950		
<b>Address (ArcGIS):</b>	West of I-5, South of 24th Street		
<b>Data Source:</b>	San Diego County Solid Waste (LEA) Site; LEA site list July 2019; ArcGIS - DEH Field Use (Feature Server)		

**Site:** **National City Dump**  
**West of I-5, South of 24th Street CA**

[SANDIEGO SWF](#)

<b>Record ID:</b>		<b>EST No (ArcGIS):</b>	H86313
<b>SWIS No:</b>	37-CR-0084	<b>APN (ArcGIS):</b>	5591600300
<b>Status (LEA):</b>		<b>Activity (ArcGIS):</b>	J78
<b>Date (LEA):</b>		<b>Type (ArcGIS):</b>	Closed Landfill
<b>Project Name (LEA):</b>		<b>Typek (ArcGIS):</b>	K
<b>Record Type (LEA):</b>		<b>Name (ArcGIS):</b>	National City Dump
<b>Site (FOIA):</b>		<b>Mrglst No (ArcGIS):</b>	57
<b>Insp Freq (FOIA):</b>		<b>Co Owned (ArcGIS):</b>	No
<b>Type of Oper (FOIA):</b>		<b>X No (ArcGIS):</b>	6297237.00008
<b>Inspection (ArcGIS):</b>	Annual	<b>Y No (ArcGIS):</b>	1820656.00049
<b>Fees (ArcGIS):</b>	0		
<b>Address (LEA):</b>			
<b>Site Address (FOIA):</b>			
<b>Address (ArcGIS):</b>	West of I-5, South of 24th Street		
<b>Data Source:</b>	ArcGIS - DEH Field Use (Feature Server)		

## Appendix: Database Descriptions

Environmental Risk Information Services (ERIS) can search the following databases. The extent of historical information varies with each database and current information is determined by what is publicly available to ERIS at the time of update. ERIS updates databases as set out in ASTM Standard E1527-13, Section 8.1.8 Sources of Standard Source Information:

"Government information from nongovernmental sources may be considered current if the source updates the information at least every 90 days, or, for information that is updated less frequently than quarterly by the government agency, within 90 days of the date the government agency makes the information available to the public."

### Standard Environmental Record Sources

#### Federal

##### National Priority List:

NPL

National Priorities List (Superfund)-NPL: EPA's (United States Environmental Protection Agency) list of the most serious uncontrolled or abandoned hazardous waste sites identified for possible long-term remedial action under the Superfund program. The NPL, which EPA is required to update at least once a year, is based primarily on the score a site receives from EPA's Hazard Ranking System. A site must be on the NPL to receive money from the Superfund Trust Fund for remedial action.

**Government Publication Date: Nov 25, 2019**

##### National Priority List - Proposed:

PROPOSED NPL

Includes sites proposed (by the EPA, the state, or concerned citizens) for addition to the NPL due to contamination by hazardous waste and identified by the Environmental Protection Agency (EPA) as a candidate for cleanup because it poses a risk to human health and/or the environment.

**Government Publication Date: Nov 25, 2019**

##### Deleted NPL:

DELETED NPL

The National Oil and Hazardous Substances Pollution Contingency Plan (NCP) establishes the criteria that the EPA uses to delete sites from the NPL. In accordance with 40 CFR 300.425.(e), sites may be deleted from the NPL where no further response is appropriate.

**Government Publication Date: Nov 25, 2019**

##### SEMS List 8R Active Site Inventory:

SEMS

The Superfund Program has deployed the Superfund Enterprise Management System (SEMS), which integrates multiple legacy systems into a comprehensive tracking and reporting tool. This inventory contains active sites evaluated by the Superfund program that are either proposed to be or are on the National Priorities List (NPL) as well as sites that are in the screening and assessment phase for possible inclusion on the NPL. The Active Site Inventory Report displays site and location information at active SEMS sites. An active site is one at which site assessment, removal, remedial, enforcement, cost recovery, or oversight activities are being planned or conducted.

**Government Publication Date: Aug 20, 2019**

##### SEMS List 8R Archive Sites:

SEMS ARCHIVE

The Superfund Enterprise Management System (SEMS) Archived Site Inventory displays site and location information at sites archived from SEMS. An archived site is one at which EPA has determined that assessment has been completed and no further remedial action is planned under the Superfund program at this time.

**Government Publication Date: Aug 20, 2019**

##### Inventory of Open Dumps, June 1985:

ODI

The Resource Conservation and Recovery Act (RCRA) provides for publication of an inventory of open dumps. The Act defines "open dumps" as facilities which do not comply with EPA's "Criteria for Classification of Solid Waste Disposal Facilities and Practices" (40 CFR 257).

**Government Publication Date: Jun 1985**

**EPA Report on the Status of Open Dumps on Indian Lands:**

[IODI](#)

Public Law 103-399, The Indian Lands Open Dump Cleanup Act of 1994, enacted October 22, 1994, identified congressional concerns that solid waste open dump sites located on American Indian or Alaska Native (AI/AN) lands threaten the health and safety of residents of those lands and contiguous areas. The purpose of the Act is to identify the location of open dumps on Indian lands, assess the relative health and environment hazards posed by those sites, and provide financial and technical assistance to Indian tribal governments to close such dumps in compliance with Federal standards and regulations or standards promulgated by Indian Tribal governments or Alaska Native entities.

**Government Publication Date: Dec 31, 1998**

**Comprehensive Environmental Response, Compensation and Liability Information System -**

[CERCLIS](#)

**CERCLIS:**

Superfund is a program administered by the United States Environmental Protection Agency (EPA) to locate, investigate, and clean up the worst hazardous waste sites throughout the United States. CERCLIS is a database of potential and confirmed hazardous waste sites at which the EPA Superfund program has some involvement. It contains sites that are either proposed to be or are on the National Priorities List (NPL) as well as sites that are in the screening and assessment phase for possible inclusion on the NPL. The EPA administers the Superfund program in cooperation with individual states and tribal governments; this database is made available by the EPA.

**Government Publication Date: Oct 25, 2013**

**CERCLIS - No Further Remedial Action Planned:**

[CERCLIS NFRAP](#)

An archived site is one at which EPA has determined that assessment has been completed and no further remedial action is planned under the Superfund program at this time. The Archive designation means that, to the best of EPA's knowledge, assessment at a site has been completed and that EPA has determined no further steps will be taken to list this site on the National Priorities List (NPL). This decision does not necessarily mean that there is no hazard associated with a given site; it only means that, based upon available information, the location is not judged to be a potential NPL site.

**Government Publication Date: Oct 25, 2013**

**CERCLIS Liens:**

[CERCLIS LIENS](#)

A Federal Superfund lien exists at any property where EPA has incurred Superfund costs to address contamination ("Superfund site") and has provided notice of liability to the property owner. A Federal CERCLA ("Superfund") lien can exist by operation of law at any site or property at which EPA has spent Superfund monies. This database is made available by the United States Environmental Protection Agency (EPA).

**Government Publication Date: Jan 30, 2014**

**RCRA CORRACTS-Corrective Action:**

[RCRA CORRACTS](#)

RCRA Info is EPA's comprehensive information system, providing access to data supporting the Resource Conservation and Recovery Act (RCRA) of 1976 and the Hazardous and Solid Waste Amendments (HSWA) of 1984. At these sites, the Corrective Action Program ensures that cleanups occur. EPA and state regulators work with facilities and communities to design remedies based on the contamination, geology, and anticipated use unique to each site.

**Government Publication Date: Aug 26, 2019**

**RCRA non-CORRACTS TSD Facilities:**

[RCRA TSD](#)

RCRA Info is EPA's comprehensive information system, providing access to data supporting the Resource Conservation and Recovery Act (RCRA) of 1976 and the Hazardous and Solid Waste Amendments (HSWA) of 1984. This database includes Non-Corrective Action sites listed as treatment, storage and/or disposal facilities of hazardous waste as defined by the Resource Conservation and Recovery Act (RCRA).

**Government Publication Date: Aug 26, 2019**

**RCRA Generator List:**

[RCRA LQG](#)

RCRA Info is EPA's comprehensive information system, providing access to data supporting the Resource Conservation and Recovery Act (RCRA) of 1976 and the Hazardous and Solid Waste Amendments (HSWA) of 1984. RCRA Info replaces the data recording and reporting abilities of the Resource Conservation and Recovery Information System (RCRIS) and the Biennial Reporting System (BRS). A hazardous waste generator is any person or site whose processes and actions create hazardous waste (see 40 CFR 260.10). Large Quantity Generators (LQGs) generate 1,000 kilograms per month or more of hazardous waste or more than one kilogram per month of acutely hazardous waste.

**Government Publication Date: Aug 26, 2019**

**RCRA Small Quantity Generators List:**

[RCRA SQG](#)

RCRA Info is the EPA's comprehensive information system, providing access to data supporting the Resource Conservation and Recovery Act (RCRA) of 1976 and the Hazardous and Solid Waste Amendments (HSWA) of 1984. RCRA Info replaces the data recording and reporting abilities of the Resource Conservation and Recovery Information System (RCRIS) and the Biennial Reporting System (BRS). A hazardous waste generator is any person or site whose processes and actions create hazardous waste (see 40 CFR 260.10). Small Quantity Generators (SQGs) generate more than 100 kilograms, but less than 1,000 kilograms, of hazardous waste per month.

**Government Publication Date: Aug 26, 2019**

**RCRA Conditionally Exempt and Very Small Quantity Generators List:**

[RCRA CESQG](#)

RCRA Info is the EPA's comprehensive information system, providing access to data supporting the Resource Conservation and Recovery Act (RCRA) of 1976 and the Hazardous and Solid Waste Amendments (HSWA) of 1984. A hazardous waste generator is any person or site whose processes and actions create hazardous waste (see 40 CFR 260.10). Conditionally Exempt and Very Small Quantity Generators (VSQG and CESQG) generate 100 kilograms or less per month of hazardous waste, or one kilogram or less per month of acutely hazardous waste. Additionally, VSQG and CESQG may not accumulate more than 1,000 kilograms of hazardous waste at any time.

**Government Publication Date:** Aug 26, 2019

**RCRA Non-Generators:**

[RCRA NON GEN](#)

RCRA Info is EPA's comprehensive information system, providing access to data supporting the Resource Conservation and Recovery Act (RCRA) of 1976 and the Hazardous and Solid Waste Amendments (HSWA) of 1984. RCRA Info replaces the data recording and reporting abilities of the Resource Conservation and Recovery Information System (RCRIS) and the Biennial Reporting System (BRS). A hazardous waste generator is any person or site whose processes and actions create hazardous waste (see 40 CFR 260.10). Non-Generators do not presently generate hazardous waste.

**Government Publication Date:** Aug 26, 2019

**Federal Engineering Controls-ECs:**

[FED ENG](#)

Engineering controls (ECs) encompass a variety of engineered and constructed physical barriers (e.g., soil capping, sub-surface venting systems, mitigation barriers, fences) to contain and/or prevent exposure to contamination on a property. This database is made available by the United States Environmental Protection Agency (EPA).

**Government Publication Date:** Jun 11, 2019

**Federal Institutional Controls- ICs:**

[FED INST](#)

Institutional controls are non-engineered instruments, such as administrative and legal controls, that help minimize the potential for human exposure to contamination and/or protect the integrity of the remedy. Although it is EPA's (United States Environmental Protection Agency) expectation that treatment or engineering controls will be used to address principal threat wastes and that groundwater will be returned to its beneficial use whenever practicable, ICs play an important role in site remedies because they reduce exposure to contamination by limiting land or resource use and guide human behavior at a site.

**Government Publication Date:** Jun 11, 2019

**Emergency Response Notification System:**

[ERNS 1982 TO 1986](#)

Database of oil and hazardous substances spill reports controlled by the National Response Center. The primary function of the National Response Center is to serve as the sole national point of contact for reporting oil, chemical, radiological, biological, and etiological discharges into the environment anywhere in the United States and its territories.

**Government Publication Date:** 1982-1986

**Emergency Response Notification System:**

[ERNS 1987 TO 1989](#)

Database of oil and hazardous substances spill reports controlled by the National Response Center. The primary function of the National Response Center is to serve as the sole national point of contact for reporting oil, chemical, radiological, biological, and etiological discharges into the environment anywhere in the United States and its territories.

**Government Publication Date:** 1987-1989

**Emergency Response Notification System:**

[ERNS](#)

Database of oil and hazardous substances spill reports controlled by the National Response Center. The primary function of the National Response Center is to serve as the sole national point of contact for reporting oil, chemical, radiological, biological, and etiological discharges into the environment anywhere in the United States and its territories. This database is made available by the United States Environmental Protection Agency (EPA).

**Government Publication Date:** Mar 21, 2019

**The Assessment, Cleanup and Redevelopment Exchange System (ACRES) Brownfield Database:**

[FED BROWNFIELDS](#)

Brownfields are real property, the expansion, redevelopment, or reuse of which may be complicated by the presence or potential presence of a hazardous substance, pollutant, or contaminant. Cleaning up and reinvesting in these properties protects the environment, reduces blight, and takes development pressures off greenspaces and working lands. This database is made available by the United States Environmental Protection Agency (EPA).

**Government Publication Date:** Sep 3, 2019

**FEMA Underground Storage Tank Listing:**

[FEMA UST](#)

The Federal Emergency Management Agency (FEMA) of the Department of Homeland Security maintains a list of FEMA owned underground storage tanks.

**Government Publication Date:** Dec 31, 2017

**Petroleum Refineries:**

REFN

List of petroleum refineries from the U.S. Energy Information Administration (EIA) Refinery Capacity Report. Includes operating and idle petroleum refineries (including new refineries under construction) and refineries shut down during the previous year located in the 50 States, the District of Columbia, Puerto Rico, the Virgin Islands, Guam, and other U.S. possessions. Survey locations adjusted using public data.

**Government Publication Date: Oct 8, 2019**

**Petroleum Product and Crude Oil Rail Terminals:**

BULK TERMINAL

List of petroleum product and crude oil rail terminals made available by the U.S. Energy Information Administration (EIA). Includes operable bulk petroleum product terminals located in the 50 States and the District of Columbia with a total bulk shell storage capacity of 50,000 barrels or more, and/or the ability to receive volumes from tanker, barge, or pipeline; also rail terminals handling the loading and unloading of crude oil that were active between 2017 and 2018. Petroleum product terminals comes from the EIA-815 Bulk Terminal and Blender Report, which includes working, shell in operation, and shell idle for several major product groupings. Survey locations adjusted using public data.

**Government Publication Date: Jan 18, 2019**

**LIEN on Property:**

SEMS LIEN

The EPA Superfund Enterprise Management System (SEMS) provides LIEN information on properties under the EPA Superfund Program.

**Government Publication Date: Aug 20, 2019**

**Superfund Decision Documents:**

SUPERFUND ROD

This database contains a listing of decision documents for Superfund sites. Decision documents serve to provide the reasoning for the choice of (or) changes to a Superfund Site cleanup plan. The decision documents include Records of Decision (ROD), ROD Amendments, Explanations of Significant Differences (ESD), along with other associated memos and files. This information is maintained and made available by the US EPA (Environmental Protection Agency).

**Government Publication Date: Oct 25, 2019**

**State**

**State Response Sites:**

RESPONSE

A list of identified confirmed release sites where the Department of Toxic Substances Control (DTSC) is involved in remediation, either in a lead or oversight capacity. These confirmed release sites are generally high-priority and high potential risk. This database is state equivalent NPL.

**Government Publication Date: Oct 1, 2019**

**EnviroStor Database:**

ENVIROSTOR

The EnviroStor Data Management System is made available by the Department of Toxic Substances Control (DTSC). Includes Corrective Action sites, Tiered Permit sites, Historical Sites and Evaluation/Investigation sites. This database is state equivalent CERCLIS.

**Government Publication Date: Oct 1, 2019**

**Delisted State Response Sites:**

DELISTED ENVS

Sites removed from the list of State Response Sites made available by the EnviroStor Data Management System, Department of Toxic Substances Control (DTSC).

**Government Publication Date: Oct 1, 2019**

**Solid Waste Information System (SWIS):**

SWF/LF

The Solid Waste Information System (SWIS) database made available by the Department of Resources Recycling and Recovery (CalRecycle) contains information on solid waste facilities, operations, and disposal sites throughout the State of California. The types of facilities found in this database include landfills, transfer stations, material recovery facilities, composting sites, transformation facilities, waste tire sites, and closed disposal sites.

**Government Publication Date: Nov 13, 2019**

**EnviroStor Hazardous Waste Facilities:**

HWP

A list of hazardous waste facilities including permitted, post-closure and historical facilities found in the Department of Toxic Substances Control (DTSC) EnviroStor database.

**Government Publication Date: Oct 1, 2019**

**Land Disposal Sites:**

LDS

Land Disposal Sites in GeoTracker, the State Water Resources Control Board (SWRCB)'s data management system. The Land Disposal program regulates of waste discharge to land for treatment, storage and disposal in waste management units. Waste management units include waste piles, surface impoundments, and landfills.

*Government Publication Date: Nov 14, 2019*

**Sites Listed in the Solid Waste Assessment Test (SWAT) Program Report:**

[SWAT](#)

In a 1993 Memorandum of Understanding, the State Water Resources Control Board (SWRCB) agreed to submit a comprehensive report on the Solid Waste Assessment Test (SWAT) Program to the California Integrated Waste Management Board (CIWMB). This report summarizes the work completed to date on the SWAT Program, and addresses both the impacts that leakage from solid waste disposal sites (SWDS) may have upon waters of the State and the actions taken to address such leakage.

*Government Publication Date: Dec 31, 1995*

**Leaking Underground Fuel Tank Reports:**

[LUST](#)

List of Leaking Underground Storage Tanks within the Cleanup Sites data in GeoTracker database. GeoTracker is the State Water Resources Control Board's (SWRCB) data management system for managing sites that impact groundwater, especially those that require groundwater cleanup (Underground Storage Tanks, Department of Defense and Site Cleanup Program) as well as permitted facilities such as operating Underground Storage Tanks. The Leak Prevention Program that overlooks LUST sites is the SWRCB in California's Environmental Protection Agency.

*Government Publication Date: Nov 14, 2019*

**Delisted Leaking Storage Tanks:**

[DELISTED LST](#)

List of Leaking Underground Storage Tanks (LUST) cleanup sites removed from GeoTracker, the State Water Resources Control Board (SWRCB)'s database system, as well as sites removed from the SWRCB's list of UST Case closures.

*Government Publication Date: Nov 14, 2019*

**Solid Waste Disposal Sites with Waste Constituents Above Hazardous Waste Levels:**

[SWRCB SWF](#)

This is a list of solid waste disposal sites identified by California State Water Resources Control Board with waste constituents above hazardous waste levels outside the waste management unit.

*Government Publication Date: Sep 20, 2006*

**Permitted Underground Storage Tank (UST) in GeoTracker:**

[UST](#)

List of Permitted Underground Storage Tank (UST) sites made available by the State Water Resources Control Board (SWRCB) in California's Environmental Protection Agency (EPA).

*Government Publication Date: Nov 14, 2019*

**Proposed Closure of Underground Storage Tank Cases:**

[UST CLOSURE](#)

List of UST cases that are being considered for closure by either the California Environmental Protection Agency, State Water Resources Control Board or the Executive Director that have been posted for a 60-day public comment period.

*Government Publication Date: Oct 8, 2019*

**Historical Hazardous Substance Storage Information Database:**

[HHSS](#)

The Historical Hazardous Substance Storage database contains information collected in the 1980s from facilities that stored hazardous substances. The information was originally collected on paper forms, was later transferred to microfiche, and recently indexed as a searchable database. When using this database, please be aware that it is based upon self-reported information submitted by facilities which has not been independently verified. It is unlikely that every facility responded to the survey and the database should not be expected to be a complete inventory of all facilities that were operating at that time. This database is maintained by the California State Water Resources Control Board's (SWRCB) Geotracker.

*Government Publication Date: Aug 27, 2015*

**Aboveground Storage Tanks:**

[AST](#)

A statewide list from 2009 of aboveground storage tanks (ASTs) made available by the Cal FIRE Office of the State Fire Marshal (OSFM). This list is no longer maintained or updated by the Cal FIRE OSFM.

*Government Publication Date: Aug 31, 2009*

**Delisted Storage Tanks:**

[DELISTED TNK](#)

This database contains a list of storage tank sites that were removed by the State Water Resources Control Board (SWRCB) in California's Environmental Protection Agency (EPA) and the Cal FIRE Office of State Fire Marshal (OSFM).

*Government Publication Date: Nov 15, 2019*

**California Environmental Reporting System (CERS) Tanks:**

[CERS TANK](#)

List of sites in the California Environmental Protection Agency (CalEPA) Regulated Site Portal which fall under the Aboveground Petroleum Storage and Underground Storage Tank regulatory programs. The CalEPA oversees the statewide implementation of the Unified Program which applies regulatory standards to protect Californians from hazardous waste and materials.



Government Publication Date: Nov 18, 2019

**Site Mitigation and Brownfields Reuse Program Facility Sites with Land Use Restrictions:**

LUR

The Department of Toxic Substances Control (DTSC) Site Mitigation and Brownfields Reuse Program (SMBRP) list includes sites cleaned up under the program's oversight and generally does not include current or former hazardous waste facilities that required a hazardous waste facility permit. The list represents land use restrictions that are active. Some sites have multiple land use restrictions.

Government Publication Date: Oct 1, 2019

**Hazardous Waste Management Program Facility Sites with Deed / Land Use Restrictions:**

HLUR

The Department of Toxic Substances Control (DTSC) Hazardous Waste Management Program (HWMP) has developed a list of current or former hazardous waste facilities that have a recorded land use restriction at the local county recorder's office. The land use restrictions on this list were required by the DTSC HWMP as a result of the presence of hazardous substances that remain on site after the facility (or part of the facility) has been closed or cleaned up. The types of land use restriction include deed notice, deed restriction, or a land use restriction that binds current and future owners.

Government Publication Date: Sep 23, 2019

**Deed Restrictions and Land Use Restrictions:**

DEED

List of Deed Restrictions, Land Use Restrictions and Covenants in GeoTracker made available by the State Water Resources Control Board (SWRCB) in California's Environmental Protection Agency. A deed restriction (land use covenant) may be required to facilitate the remediation of past environmental contamination and to protect human health and the environment by reducing the risk of exposure to residual hazardous materials.

Government Publication Date: Nov 14, 2019

**Voluntary Cleanup Program:**

VCP

List of sites in the Voluntary Cleanup Program made available by the Department of Toxic Substances and Control (DTSC). The Voluntary Cleanup Program was designed to respond to lower priority sites. Under the Voluntary Cleanup Program, DTSC enters site-specific agreements with project proponents for DTSC oversight of site assessment, investigation, and/or removal or remediation activities, and the project proponents agree to pay DTSC's reasonable costs for those services.

Government Publication Date: Oct 1, 2019

**GeoTracker Cleanup Program Sites:**

CLEANUP SITES

A list of Cleanup Program sites in the state of California made available by The State Water Resources Control Board (SWRCB) of the California Environmental Protection Agency (EPA). SWRCB tracks leaking underground storage tank cleanups as well as other water board cleanups.

Government Publication Date: Nov 14, 2019

**Delisted County Records:**

DELISTED COUNTY

Records removed from county or CUPA databases. Records may be removed from the county lists made available by the respective county departments because they are inactive, or because they have been deemed to be below reportable thresholds.

Government Publication Date: Nov 27, 2019

**Delisted California Environmental Reporting System (CERS) Tanks:**

DELISTED CTNK

This database contains a list of Aboveground Petroleum Storage and Underground Storage Tank sites that were removed from in the California Environmental Protection Agency (CalEPA) Regulated Site Portal.

Government Publication Date: Nov 18, 2019

**Historical Hazardous Substance Storage Container Information - Facility Summary:**

HIST TANK

The State Water Resources Control Board maintained the Hazardous Substance Storage Containers listing and inventory in the 1980s. This facility summary lists historic tank sites where the following container types were present: farm motor vehicle fuel tanks; waste tanks; sumps; pits, ponds, lagoons, and others; and all other product tanks. This set, published in May 1988, lists facility and owner information, as well as the number of containers. This data is historic and will not be updated.

Government Publication Date: May 27, 1988

**Tribal**

**Leaking Underground Storage Tanks (LUSTs) on Indian Lands:**

INDIAN LUST

LUSTs on Tribal/Indian Lands in Region 9, which includes California.

Government Publication Date: Apr 8, 2019



**Underground Storage Tanks (USTs) on Indian Lands:**

[INDIAN UST](#)

USTs on Tribal/Indian Lands in Region 9, which includes California.

**Government Publication Date: Apr 8, 2019**

**Delisted Tribal Leaking Storage Tanks:**

[DELISTED ILST](#)

Leaking Underground Storage Tank facilities which have been removed from the Regional Tribal LUST lists made available by the EPA.

**Government Publication Date: May 2, 2019**

**Delisted Tribal Underground Storage Tanks:**

[DELISTED IUST](#)

Underground Storage Tank facilities which have been removed from the Regional Tribal UST lists made available by the EPA.

**Government Publication Date: May 2, 2019**

**County**

**San Diego County - Solid Waste Facility List:**

[SANDIEGO SWF](#)

A list of open and closed Solid Waste Facilities in the County of San Diego. The County of San Diego Department of Environmental Health Solid Waste Local Enforcement Agency (LEA) is certified by the California Department of Resources Recycling and Recovery to enforce state solid waste laws and regulations in San Diego County, excluding the City of San Diego. The list is made available by San Diego County Department of Environmental Health.

**Government Publication Date: Aug 12, 2019**

**San Diego County - Local Oversight Program List:**

[SANDIEGO LOP](#)

A list of Underground Storage Tank (UST) release sites in the County of San Diego. This list is made available by San Diego County Department of Environmental Health.

**Government Publication Date: Oct 16, 2019**

**San Diego County - Hazardous Materials Management Division Database:**

[SANDIEGO HAZ](#)

A list of facilities with Unified Program Facility Permit in San Diego County. This list has been made available by County of San Diego Environmental Health.

**Government Publication Date: Sep 12, 2019**

**San Diego County - UST List:**

[SANDIEGO UST](#)

A list of registered Underground Storage Tanks in the County of San Diego. The list is made available by the San Diego County Hazardous Materials Division.

**Government Publication Date: Sep 11, 2019**

**San Diego County - Site Assessment and Mitigation Investigation Sites:**

[SANDIEGO SAM](#)

List of sites which have undergone a Site Assessment and Mitigation investigation. This list is made available by the County of San Diego Department of Environmental Health.

**Government Publication Date: Mar 11, 2019**

**Additional Environmental Record Sources**

**Federal**

**PFOA/PFOS Contaminated Sites:**

[PFAS NPL](#)

List of sites where PFOA or PFOS contaminants have been found in drinking water or soil. Made available by the Federal Environmental Protection Agency (EPA).

**Government Publication Date: Nov 15, 2019**

**Facility Registry Service/Facility Index:**

[FINDS/FRS](#)

The US Environmental Protection Agency (EPA)'s Facility Registry System (FRS) is a centrally managed database that identifies facilities, sites or places subject to environmental regulations or of environmental interest. FRS creates high-quality, accurate, and authoritative facility identification records through rigorous verification and management procedures that incorporate information from program national systems, state master facility records, data collected from EPA's Central Data Exchange registrations and data management personnel.

*Government Publication Date: Aug 12, 2019*

**Toxics Release Inventory (TRI) Program:**

[TRIS](#)

The EPA's Toxics Release Inventory (TRI) is a database containing data on disposal or other releases of over 650 toxic chemicals from thousands of U.S. facilities and information about how facilities manage those chemicals through recycling, energy recovery, and treatment. One of TRI's primary purposes is to inform communities about toxic chemical releases to the environment.

*Government Publication Date: Dec 31, 2017*

**Perfluorinated Alkyl Substances (PFAS) Releases:**

[PFAS TRI](#)

List of Toxics Release Inventory (TRI) facilities at which the reported chemical is a Per- or polyfluorinated alkyl substance (PFAS) included in the Environmental Protection Agency (EPA)'s consolidated PFAS Master List of PFAS Substances. The EPA's Toxics Release Inventory (TRI) is a database containing data on disposal or other releases of over 650 toxic chemicals from thousands of U.S. facilities and information about how facilities manage those chemicals through recycling, energy recovery, and treatment.

*Government Publication Date: Dec 31, 2017*

**Hazardous Materials Information Reporting System:**

[HMIRS](#)

US DOT - Department of Transportation Pipeline and Hazardous Materials Safety Administration (PHMSA) Incidents Reports Database taken from Hazmat Intelligence Portal, U.S. Department of Transportation.

*Government Publication Date: Jan 8, 2019*

**National Clandestine Drug Labs:**

[NCDL](#)

The U.S. Department of Justice ("the Department") provides this data as a public service. It contains addresses of some locations where law enforcement agencies reported they found chemicals or other items that indicated the presence of either clandestine drug laboratories or dumpsites. In most cases, the source of the entries is not the Department, and the Department has not verified the entry and does not guarantee its accuracy.

*Government Publication Date: Sep 26, 2019*

**Toxic Substances Control Act:**

[TSCA](#)

The Environmental Protection Agency (EPA) is amending the Toxic Substances Control Act (TSCA) section 8(a) Inventory Update Reporting (IUR) rule and changing its name to the Chemical Data Reporting (CDR) rule.

The CDR enables EPA to collect and publish information on the manufacturing, processing, and use of commercial chemical substances and mixtures (referred to hereafter as chemical substances) on the TSCA Chemical Substance Inventory (TSCA Inventory). This includes current information on chemical substance production volumes, manufacturing sites, and how the chemical substances are used. This information helps the Agency determine whether people or the environment are potentially exposed to reported chemical substances. EPA publishes submitted CDR data that is not Confidential Business Information (CBI).

*Government Publication Date: Jun 30, 2017*

**Hist TSCA:**

[HIST TSCA](#)

The Environmental Protection Agency (EPA) is amending the Toxic Substances Control Act (TSCA) section 8(a) Inventory Update Reporting (IUR) rule and changing its name to the Chemical Data Reporting (CDR) rule.

The 2006 IUR data summary report includes information about chemicals manufactured or imported in quantities of 25,000 pounds or more at a single site during calendar year 2005. In addition to the basic manufacturing information collected in previous reporting cycles, the 2006 cycle is the first time EPA collected information to characterize exposure during manufacturing, processing and use of organic chemicals. The 2006 cycle also is the first time manufacturers of inorganic chemicals were required to report basic manufacturing information.

*Government Publication Date: Dec 31, 2006*

**FTTS Administrative Case Listing:**

[FTTS ADMIN](#)

An administrative case listing from the Federal Insecticide, Fungicide, & Rodenticide Act (FIFRA) and Toxic Substances Control Act (TSCA), together known as FTTS. This database was obtained from the Environmental Protection Agency's (EPA) National Compliance Database (NCDB). The FTTS and NCDB was shut down in 2006.

*Government Publication Date: Jan 19, 2007*

**FTTS Inspection Case Listing:**

[FTTS INSP](#)

An inspection case listing from the Federal Insecticide, Fungicide, & Rodenticide Act (FIFRA) and Toxic Substances Control Act (TSCA), together known as FTTS. This database was obtained from the Environmental Protection Agency's (EPA) National Compliance Database (NCDB). The FTTS and NCDB was shut down in 2006.

*Government Publication Date: Jan 19, 2007*

**Potentially Responsible Parties List:**

[PRP](#)

Early in the cleanup process, the Environmental Protection Agency (EPA) conducts a search to find the potentially responsible parties (PRPs). EPA looks for evidence to determine liability by matching wastes found at the site with parties that may have contributed wastes to the site.

**Government Publication Date: Aug 20, 2019**

**State Coalition for Remediation of Drycleaners Listing:**

**SCRD DRYCLEANER**

The State Coalition for Remediation of Drycleaners (SCRD) was established in 1998, with support from the U.S. Environmental Protection Agency (EPA) Office of Superfund Remediation and Technology Innovation. Coalition members are states with mandated programs and funding for drycleaner site remediation. Current members are Alabama, Connecticut, Florida, Illinois, Kansas, Minnesota, Missouri, North Carolina, Oregon, South Carolina, Tennessee, Texas, and Wisconsin.

**Government Publication Date: Nov 08, 2017**

**Integrated Compliance Information System (ICIS):**

**ICIS**

The Integrated Compliance Information System (ICIS) is a system that provides information for the Federal Enforcement and Compliance (FE&C) and the National Pollutant Discharge Elimination System (NPDES) programs. The FE&C component supports the Environmental Protection Agency's (EPA) Civil Enforcement and Compliance program activities. These activities include Compliance Assistance, Compliance Monitoring and Enforcement. The NPDES program supports tracking of NPDES permits, limits, discharge monitoring data and other program reports.

**Government Publication Date: Nov 18, 2016**

**Drycleaner Facilities:**

**FED DRYCLEANERS**

A list of drycleaner facilities from the Integrated Compliance Information System (ICIS). The Environmental Protection Agency (EPA) tracks facilities that possess NAIC and SIC codes that classify businesses as drycleaner establishments.

**Government Publication Date: May 29, 2018**

**Delisted Drycleaner Facilities:**

**DELISTED FED DRY**

List of sites removed from the list of Drycleaner Facilities (sites in the EPA's Integrated Compliance Information System (ICIS) with NAIC or SIC codes identifying the business as a drycleaner establishment).

**Government Publication Date: May 29, 2018**

**Formerly Used Defense Sites:**

**FUDS**

Formerly Used Defense Sites (FUDS) are properties that were formerly owned by, leased to, or otherwise possessed by and under the jurisdiction of the Secretary of Defense prior to October 1986, where the Department of Defense (DoD) is responsible for an environmental restoration. This list is published by the U.S. Army Corps of Engineers.

**Government Publication Date: Oct 23, 2018**

**Material Licensing Tracking System (MLTS):**

**MLTS**

A list of sites that store radioactive material subject to the Nuclear Regulatory Commission (NRC) licensing requirements. This list is maintained by the NRC. As of September 2016, the NRC no longer releases location information for sites. Site locations were last received in July 2016.

**Government Publication Date: Nov 1, 2018**

**Historic Material Licensing Tracking System (MLTS) sites:**

**HIST MLTS**

A historic list of sites that have inactive licenses and/or removed from the Material Licensing Tracking System (MLTS). In some cases, a site is removed from the MLTS when the state becomes an "Agreement State". An Agreement State is a State that has signed an agreement with the Nuclear Regulatory Commission (NRC) authorizing the State to regulate certain uses of radioactive materials within the State.

**Government Publication Date: Jan 31, 2010**

**Mines Master Index File:**

**MINES**

The Master Index File (MIF) contains mine identification numbers issued by the Department of Labor Mine Safety and Health Administration (MSHA) for mines active or opened since 1971. Note that addresses may or may not correspond with the physical location of the mine itself.

**Government Publication Date: May 3, 2019**

**Alternative Fueling Stations:**

**ALT FUELS**

List of alternative fueling stations made available by the US Department of Energy's Office of Energy Efficiency & Renewable Energy. Includes Biodiesel stations, Ethanol (E85) stations, Liquefied Petroleum Gas (Propane) stations, Ethanol (E85) stations, Natural Gas stations, Hydrogen stations, and Electric Vehicle Supply Equipment (EVSE). The National Renewable Energy Laboratory (NREL) obtains information about new stations from trade media, Clean Cities coordinators, a Submit New Station form on the Station Locator website, and through collaborating with infrastructure equipment and fuel providers, original equipment manufacturers (OEMs), and industry groups.

**Government Publication Date: Oct 1, 2019**

**Registered Pesticide Establishments:**

SSTS

List of active EPA-registered foreign and domestic pesticide-producing and device-producing establishments based on data from the Section Seven Tracking System (SSTS). The Federal Insecticide, Fungicide, and Rodenticide Act (FIFRA) Section 7 requires that facilities producing pesticides, active ingredients, or devices be registered. The list of establishments is made available by the EPA.

**Government Publication Date: May 31, 2019**

**Polychlorinated Biphenyl (PCB) Notifiers:**

PCB

Facilities included in the national list of facilities that have notified the United States Environmental Protection Agency (EPA) of Polychlorinated Biphenyl (PCB) activities. Any company or person storing, transporting or disposing of PCBs or conducting PCB research and development must notify the EPA and receive an identification number.

**Government Publication Date: Mar 20, 2019**

**State**

**Dry Cleaning Facilities:**

DRYCLEANERS

A list of drycleaner related facilities that have EPA ID numbers. These are facilities with certain SIC codes: power laundries, family and commercial, linen supply, commercial laundry, dry cleaning and pressing machines - Coin Operated Laundry and Dry Cleaning. This is provided by the Department of Toxic Substance Control.

**Government Publication Date: Oct 25, 2019**

**Delisted Drycleaners:**

DELISTED DRYCLEANERS

Sites removed from the list of drycleaner related facilities that have EPA ID numbers, made available by the California Department of Toxic Substance Control.

**Government Publication Date: Oct 25, 2019**

**Non-Toxic Dry Cleaning Incentive Program:**

DRYC GRANT

A list of grant recipients of the Non-Toxic Dry Cleaning Incentive Program made available by the California Air Resources Board (CARB). The program provides grants to eligible dry cleaning businesses to assist them in transitioning away from PERC machines to alternative non-toxic and non-smog forming technologies.

**Government Publication Date: Feb 28, 2018**

**Per- and Polyfluoroalkyl Substances (PFAS):**

PFAS

List of sites from the State Water Resources Control Board (SWRCB)'s GeoTracker at which one or more of the potential contaminants of concern are in the PFAS Master List of PFAS Substances made available by the Environmental Protection Agency (US EPA).

**Government Publication Date: Jul 17, 2019**

**PFOA/PFOS Groundwater:**

PFAS GW

A list of water wells from the Groundwater Ambient Monitoring and Assessment Program (GAMA) Groundwater Information System with the groundwater chemical perfluorooctanoic acid (PFOA) (NL = 0.014 UG/L) or perfluorooctanoic sulfonate (PFOS) (NL = 0.013 UG/L). The GAMA Groundwater Information System search is made available by California Water Boards.

**Government Publication Date: Oct 17, 2019**

**Hazardous Waste and Substances Site List - Site Cleanup:**

HWSS CLEANUP

The Hazardous Waste and Substances Sites (Cortese) List is a planning document used by the State, local agencies and developers to comply with the California Environmental Quality Act requirements in providing information about the location of hazardous materials release sites. This list is published by California Department of Toxic Substance Control.

**Government Publication Date: Nov 26, 2019**

**List of Hazardous Waste Facilities Subject to Corrective Action:**

DTSC HWF

This is a list of hazardous waste facilities identified in Health and Safety Code (HSC) § 25187.5. These facilities are those where Department of Toxic Substances Control (DTSC) has taken or contracted for corrective action because a facility owner/operator has failed to comply with a date for taking corrective action in an order issued under HSC § 25187, or because DTSC determined that immediate corrective action was necessary to abate an imminent or substantial endangerment.

**Government Publication Date: Jul 18, 2016**

**EnviroStor Inspection, Compliance, and Enforcement:**

INSP COMP ENF

A list of permitted facilities with inspections and enforcements tracked in the Department of Toxic Substance Control (DTSC) EnviroStor.

*Government Publication Date: Jul 16, 2019*

**School Property Evaluation Program Sites:**

SCH

A list of sites registered with The Department of Toxic Substances Control (DTSC) School Property Evaluation and Cleanup (SPEC) Division. SPEC is responsible for assessing, investigating and cleaning up proposed school sites. The Division ensures that selected properties are free of contamination or, if the properties were previously contaminated, that they have been cleaned up to a level that protects the students and staff who will occupy the new school.

*Government Publication Date: Oct 1, 2019*

**California Hazardous Material Incident Report System (CHMIRS):**

CHMIRS

A list of reported hazardous material incidents, spills, and releases from the California Hazardous Material Incident Report System (CHMIRS). This list has been made available by the California Office of Emergency Services (OES).

*Government Publication Date: Jul 15, 2019*

**Hazardous Waste Manifest Data:**

HAZNET

A list of hazardous waste manifests received each year by Department of Toxic Substances Control (DTSC). The volume of manifests is typically 900,000 - 1,000,000 annually, representing approximately 450,000 - 500,000 shipments.

*Government Publication Date: Oct 24, 2016*

**Historical California Hazardous Material Incident Report System (CHMIRS):**

HIST CHMIRS

A list of reported hazardous material incidents, spills, and releases from the California Hazardous Material Incident Report System (CHMIRS) prior to 1993. This list has been made available by the California Office of Emergency Services (OES).

*Government Publication Date: Jan 1, 1993*

**Historical Hazardous Waste Manifest Data:**

HIST MANIFEST

A list of historic hazardous waste manifests received by the Department of Toxic Substances Control (DTSC) from year the 1980 to 1992. The volume of manifests is typically 900,000 - 1,000,000 annually, representing approximately 450,000 - 500,000 shipments.

*Government Publication Date: Dec 31, 1992*

**Historical Cortese List:**

HIST CORTESE

List of sites which were once included on the Cortese list. The Hazardous Waste and Substances Sites (Cortese) List is a planning document used by the State, local agencies and developers to comply with the California Environmental Quality Act requirements for providing information about the location of hazardous sites.

*Government Publication Date: Nov 13, 2008*

**Cease and Desist Orders and Cleanup and Abatement Orders:**

CDO/CAO

The California Environment Protection Agency "Cortese List" of active Cease and Desist Orders (CDO) and Cleanup and Abatement Orders (CAO). This list contains many CDOs and CAOs that do NOT concern the discharge of wastes that are hazardous materials. Many of the listed orders concern, as examples, discharges of domestic sewage, food processing wastes, or sediment that do not contain hazardous materials, but the Water Boards' database does not distinguish between these types of orders.

*Government Publication Date: Feb 16, 2012*

**California Environmental Reporting System (CERS) Hazardous Waste Sites:**

CERS HAZ

List of sites in the California Environmental Protection Agency (CalEPA) Regulated Site Portal which fall under the following regulatory programs: Hazardous Chemical Management, Hazardous Waste Onsite Treatment, Household Hazardous Waste Collection, Hazardous Waste Generator, RCRA LQ HW Generator. The CalEPA oversees the statewide implementation of the Unified Program which applies regulatory standards to protect Californians from hazardous waste and materials.

*Government Publication Date: Nov 18, 2019*

**Delisted Environmental Reporting System (CERS) Hazardous Waste Sites:**

DELISTED HAZ

This database contains a list of sites that were removed from the California Environmental Protection Agency (CalEPA) in the following regulatory programs: Hazardous Chemical Management, Hazardous Waste Onsite Treatment, Household Hazardous Waste Collection, Hazardous Waste Generator, RCRA LQ HW Generator.

*Government Publication Date: Nov 29, 2018*

**Sites in GeoTracker:**

GEOTRACKER

GeoTracker is the State Water Resource Control Boards' data management system for sites that impact, or have the potential to impact, water quality in California, with emphasis on groundwater. This is a list of sites in GeoTracker that aren't otherwise categorized as LUST, Land Disposal Sites (LDS), Cleanup Sites, or sites having Waste Discharge Requirements (WDR). This listing includes program types such as Underground Injection Control (UIC), Confined Animal Facilities (CAF), Irrigated Lands Regulatory Program, plans, and non-case information.

**Government Publication Date: Nov 14, 2019**

**Waste Discharge Requirements:**

[WASTE DISCHG](#)

List of sites in California State Water Resources Control Board (SWRCB) Waste Discharge Requirements (WDRs) Program in California, made available by the SWRCB via GeoTracker. The WDR program regulates point discharges that are exempt pursuant to Subsection 20090 of Title 27 and not subject to the Federal Water Pollution Control Act. The scope of the WDRs Program also includes the discharge of wastes classified as inert, pursuant to section 20230 of Title 27.

**Government Publication Date: Nov 14, 2019**

**Toxic Pollutant Emissions Facilities:**

[EMISSIONS](#)

A list of criteria and toxic pollutant emissions data for facilities in California made available by the California Environmental Protection Agency - Air Resources Board (ARB). Risk data may be based on previous inventory submittals. The toxics data are submitted to the ARB by the local air districts as requirement of the Air Toxics "Hot Spots" Program. This program requires emission inventory updates every four years.

**Government Publication Date: Dec 31, 2017**

**Clandestine Drug Lab Sites:**

[CDL](#)

The Department of Toxic Substances Control (DTSC) maintains a listing of drug lab sites. DTSC is responsible for removal and disposal of hazardous substances discovered by law enforcement officials while investigating illegal/ clandestine drug laboratories.

**Government Publication Date: Jun 30, 2018**

**Tribal**

**No Tribal additional environmental record sources available for this State.**

**County**

**No County additional environmental databases were selected to be included in the search.**

# Definitions

**Database Descriptions:** This section provides a detailed explanation for each database including: source, information available, time coverage, and acronyms used. They are listed in alphabetic order.

**Detail Report:** This is the section of the report which provides the most detail for each individual record. Records are summarized by location, starting with the project property followed by records in closest proximity.

**Distance:** The distance value is the distance between plotted points, not necessarily the distance between the sites' boundaries. All values are an approximation.

**Direction:** The direction value is the compass direction of the site in respect to the project property and/or center point of the report.

**Elevation:** The elevation value is taken from the location at which the records for the site address have been plotted. All values are an approximation. Source: Google Elevation API.

**Executive Summary:** This portion of the report is divided into 3 sections:

'Report Summary'- Displays a chart indicating how many records fall on the project property and, within the report search radii.

'Site Report Summary'-Project Property'- This section lists all the records which fall on the project property. For more details, see the 'Detail Report' section.

'Site Report Summary-Surrounding Properties'- This section summarizes all records on adjacent properties, listing them in order of proximity from the project property. For more details, see the 'Detail Report' section.

**Map Key:** The map key number is assigned according to closest proximity from the project property. Map Key numbers always start at #1. The project property will always have a map key of '1' if records are available. If there is a number in brackets beside the main number, this will indicate the number of records on that specific property. If there is no number in brackets, there is only one record for that property.

The symbol and colour used indicates 'elevation': the red inverted triangle will dictate 'ERIS Sites with Lower Elevation', the yellow triangle will dictate 'ERIS Sites with Higher Elevation' and the orange square will dictate 'ERIS Sites with Same Elevation.'

**Unplottables:** These are records that could not be mapped due to various reasons, including limited geographic information. These records may or may not be in your study area, and are included as reference.



## **12.5 City Directories**



# Research Summary for City Directory Abstract

**Site Location**

555 Hollister St  
555 Hollister St  
San Diego, CA

**HIG Project #**

2033040

**Client Project #**

19-182SD

**Date Created**

12/04/2019

**Conducted For**

Advantage Environmental Consultants, LLC  
145 Vallecitos De Oro, Suite 201  
San Marcos, CA



Historical  
Information  
Gatherers

---

HIG has produced a city directory abstract for one or more streets associated with the site location indicated above. The publications used to create the CD Abstract are listed below.

---

The information below is taken directly from the city directory books. The following are definitions as they are found in the Haines books:

XXXX = is no phone, no people or non-published phone.

600 XXXX = Correct address only. No other information.

X Streetname = intersecting cross street

**Publication year, publisher and title**

2011 Haines South San Diego County

2006 Haines South San Diego County

2001 Haines South San Diego County

1995-96 Haines South San Diego County

1990 Haines South San Diego County

1985 Haines South San Diego County

1980 Haines South San Diego County

1975 Haines San Diego

1970 Haines San Diego

**Abstract Section 1- This section includes the city directory data sorted by address.**

**302 Hollister Street**

2011	TERRA BELLA NURSERY INC
2006	EL SEMBRADOR NURSERY INC
2001	EL SEMBRADOR NURSERY INC
1995-96	EL SEMBRADOR NRSRY

**387 Hollister Street**

2006	CA COML ASPHALT CORP OTAY PLNT
2001	CA COMMERCIAL ASPHALT CORP
1995-96	CA COMMRL ASPHALT

**389 Hollister Street**

2011	CHAVEZ S
2011	HANSON SPANCRETE PACIFIC INC
2011	SPECIFICALLY PALMS
2006	HANSON SPANCRETE PACIFIC INC
2006	SABINO Chavez
2006	SPECIFICALLY PALMS
2001	CHAVEZ Sabino
2001	SPANCRETE OF CA INC SD DIV
2001	SPECIFICALLY PALMS
1995-96	SPECIFICALLY PALMS
1995-96	TRU SPAN STRUCTIURES
1990	FERRARI TRUCKING
1990	MARINE CONSTR&RPR
1990	TRU SPAN STRUCTIURES
1985	BAKER ROBT D
1985	TRU SPAN STRUCTURES
1980	BAKER ROBT D
1975	YETTER ELWOOD E SR

**391 Hollister Street**

2001	XXXX
1995-96	XXXX
1990	XXXX
1985	XXXX
1980	XXXX
1975	XXXX

1970	MONARCH SMLTNC&RFNG
401 Hollister Street	
1975	FUN FARM
1975	GO KART RIDE
1975	KART RIDE
1975	WILLIAMSON JOHN I
408 Hollister Street	
2011	BELLA Mar
2006	FUN FARM GO KARTS
2006	GO KART RIDE
2001	FUN FARM GO KARTS
2001	GO KART RIDE
1995-96	FUN FARM GO KARTS
1995-96	GO KART RIDE
1990	FUN FARM GO KARTS
1990	GO KART RIDE
1985	FUN FARM PET MOTEL
1985	GO KART RIDE
1985	KART RIDE
1980	FUN FARM
1980	GO KART RIDE
1980	KART RIDE
1970	FUN FARM
1970	CO KART RIDE
1970	KART RIDE
530 Hollister Street	
2011	KASTLUNGER Maribel
2001	KASTLUNGER John
1995-96	KASTLUNGER John
1990	KASTLUNGER John
1985	KASTLUNGER JOHN MRS
1980	KASTLUNGER JOHN MRS
1975	KASTLUNGER JOHN MRS
1970	KASTLUNGER JOHN MRS
540 Hollister Street	
2011	JR SOUTH BAY GOLF INC

2006	JR SOUTH BAY GOLF INC
2001	METROGOLF PALMS
1995-96	PALMS GOLF CENTER

#### 555 Hollister Street

2011	EWALD Belia
2006	EWALD Belia
2001	EWALD Belia

#### 604 Hollister Street

2011	JONES Horace
2006	XXXX
2001	GONZALEZ Sylvia
1995-96	XXXX
1990	XXXX
1985	XXXX
1980	XXXX
1975	OFARRILL M

#### 616 Hollister Street

2011	NIX Hubert
2006	BRAVO Encarnacion
2006	NIX Hubert
2001	NIX Hubert

#### 622 Hollister Street

2011	ZAMBRANO M
2006	NOLGUEN Rosa
2006	ZAMBRANO Jose
2001	MATA Jesus
1995-96	CASTRO Jas
1995-96	CASTRO Lourdes
1990	CASTRO Jas
1990	CASTO Lourdes
1985	CASTRO JAS
1985	GALIANO LUIS A
1980	ARHENS GERALD P

#### 624 Hollister Street

2011	XXXX
2001	XXXX

1995-96	XXXX
1990	CASTRO D M
1985	CHAVEZ HENRY
1980	BAILEY JAS P

#### 632 Hollister Street

2011	DOMINGUEZ Martha
2011	FLORES Raul
2011	KALLSEN Dean
2006	DOMINGUEZ Martha A
2006	KALLSEN Dean
2001	KALLSEN Dean
1995-96	XXXX
1990	XXXX
1985	PARISH JAS W
1980	PARISH DIXIE
1975	PARISH DIXIE
1970	PARISH DIXIE

#### 636 Hollister Street

2001	ALEGRIA MARCO ANTONIO DDS
------	---------------------------

#### 642 Hollister Street

2011	ROSEBUD ARMY& NAVY SURPLUS
2006	ROSEBUD ARMY& NAVY SURPLUS
2001	DIAZ CHIROPRACTIC
2001	DIAZ JUSTIN DC
2001	JUSTIN DIAZ DC
2001	PADILLA Gabnel
1995-96	DIAZ CHIROPRACTIC
1995-96	DIAZ JUSTIN DC
1995-96	JUSTIN DIAZ DC
1990	DIAZ IMMEDIATE CARE
1990	DIAZ JUSTIN DC
1990	JUSTIN DIAZ DC
1985	CARPENTERS DIST CNC
1985	CARPENTERS DST CNCL
1985	CARPENTERS LCL 1490
1980	CARPENTERS DST CNCL
1980	CARPENTERS LCL 1490

1975	CARPENTERS LCL 1490
1975	CARPENTRS DIST CNCL
1970	CARPENTERS LCL 1490

#### 650 Hollister Street

2006	DOLLAR PLUS STORE
2001	JABRO Imad
2001	ROSEBUD ARMY&NAVY SURPLUS
1995-96	DANIEL UPHOLSTERY
1995-96	PALM CITY MATTRESS
1990	EL CENTRO FURNITURE
1985	PALM CITY USED FURN
1980	XXXX
1975	BARGAIN MART
1975	WIEDERHOLD EARL
1970	BARCAIN MART
1970	WIEDERHOLD EARL

#### 654 Hollister Street

2011	XXXX
2006	RAYGOZA TIRES
2001	BROTHER S TIRE SHOP

#### 656 Hollister Street

2011	PAYAN MOBILE
2011	S & AL DISTRIBUTORS INC
2006	PAYAN MOBILE
2006	S & AL DISTRIBUTORS INC
2001	JABRO Imad
2001	ORTEGA S ELECTRIC MOBIL
1995-96	TORRES BATTERY SPLY
1990	TORRES BATTERY SPLY

#### 658 Hollister Street

2011	BATTERIES PAYAN
2011	CESAR 7 MARES
2011	SOS TV REPAIR
2006	BATTERIES PAYAN
2006	CESAR 7 MARES
2006	SOS TV REPAIR



2001	BATTERIES PAYAN
2001	CESAR 7 MARES
1995-96	CESAR 7 MARES
1995-96	ONE STOP TATTOO SHP
1995-96	ROSEBUD ARMY SURPLS
1990	ONE STOP TATTOO SHP
1990	TREJOS FRNTR UPHOL
1985	PALM CITY UPHLST&TR
1980	WIEDERHOLD EARL L

#### 660 Hollister Street

2011	XXXX
2001	A TO Z CARBURETORS
1995-96	V M T AUTO SALES
1990	ANTONIOS CERAMICS
1990	ERNIES TIRES
1990	GENL MECHANIC
1985	XXXX

#### 662 Hollister Street

2001	XXXX
1995-96	XXXX
1990	EL MAISTRO
1985	U SAVE STORE FIXTUR
1985	UPHAM RUSS PIANO

#### 672 Hollister Street

2001	XXXX
1995-96	BRINDLES CAFÉ
1995-96	BRINDLES CAFÉ
1990	BRINDLES CAFÉ
1985	BRINDLES CAFÉ
1980	BRINDLES CAFÉ
1975	BRINDLES CAFÉ
1970	ANNS CAFÉ

#### 674 Hollister Street

2001	XXXX
1995-96	XXXX
1995-96	XXXX

1990	XXXX
1985	EL MAMBO
1985	THE SADDLE INN
1980	EL MAMBO TAVERN
1975	SADDLE TAVERN
1970	SADOLF CAFÉ

#### 688 Hollister Street

2011	CABANA SMOKE SHOP
2011	PALM CITY LIQUOR
2011	PAPA JOHN'S PIZZA IMPRL BCH
2006	CABANA SMOKE SHOP
2006	CHILITOS CAFE
2006	CONSULTERIA NUTRICIONAL
2006	CONSULTORIA NUTRICIONAL
2006	PALM CITY LIQUOR
2006	PAPA JOHN'S PIZZA
2001	DIGITEX PAGING&CELLULAR
2001	PALM CITY LIQUOR
2001	PAPA JOHN S PIZZA
2001	SHOSHANI Basim
1995-96	PALM CITY LIQUOR
1995-96	WESTRN UNION
1995-96	WOMANCARE SOUTH
1995-96	ZELYS FLOWERS
1990	PALM CITY LIQUOR
1985	PALM CITY LIQUOR
1980	CHICKEN FACTORY
1975	L&S MARKET
1970	BROWNS MKT
1970	PARISH COROCERY

#### 704 Hollister Street

1995-96	XXXX
1990	XXXX
1985	CASTRO RADIATOR SHP
1985	2J HOUR TIRE SHOP
1980	CASTRO RADIATOR SHP
1975	CASTRO RADIATOR SHP

1970 FRANKS AUTO SERVICH

730 Hollister Street

1995-96 XXXX  
1990 XXXX  
1985 XXXX  
1980 XXXX  
1975 SHIPMATES  
1970 SHIP MATE

762 Hollister Street

2011 SIRA Romeo  
2011 WOODS David

764 Hollister Street

1995-96 XXXX  
1990 XXXX  
1985 XXXX

768 Hollister Street

2011 EMERALD PARTNERS LP  
2011 PAC POINT STORAGE  
2011 TACOS EL UNICO  
2006 LA VUELTA CLUB  
1995-96 PINTO CLUB  
1990 PINTO CLUB  
1985 PINTO CLUB  
1980 PINTO CLUB  
1975 PINTO CLUB  
1970 PINTO CLUB

780 Hollister Street

2011 XXXX  
2006 PAC RESTAURANT SUPPLY  
2001 ALARCON Justino  
2001 FIXTURES REFRIG EQP  
1995-96 FIXTURES REFRIG EQP  
1990 XXXX  
1985 XXXX  
1980 XXXX  
1975 CAL ST AGRICULTURE

1970 CALIF ENTOMOLOY BUR

784 Hollister Street

2011	GALLARDO Lorena
2011	GONZALEZ Alicia
2006	CAMPANA Nora
2006	GONZALEZ Alicia
2001	GONZALEZ Manuel
1995-96	XXXX
1990	GONZALEZ Manuel
1985	ROSS KEN
1985	VEJER GUSTAVO A
1980	XXXX
1975	XXXX

790 Hollister Street

2011	GALANG Ricardo
2011	JOSE Lily
2006	XXXX
2001	DELACRUZ Federico
1995-96	XXXX
1990	JOHNSON Shanita

**Abstract Section 2: This section includes the city directory data sorted by the year the city directory was published.**

2011

	X CHARLES AVE
302	TERRA BELLA NURSERY INC
	X LOURET AVE
389	CHAVEZ S
389	HANSON SPANCRETE PACIFIC INC
389	SPECIFICALLY PALMS
408	BELLA Mar
	X CONIFER AVE
530	KASTLUNGER Maribel
540	JR SOUTH BAY GOLF INC
555	EWALD Belia
	X CITRUS AVE
604	JONES Horace

616		NIX Hubert
622		ZAMBRANO M
624		XXXX
632		DOMINGUEZ Martha
632		FLORES Raul
632		KALLSEN Dean
642		ROSEBUD ARMY& NAVY SURPLUS
654		XXXX
656		PAYAN MOBILE
656		S & AL DISTRIBUTORS INC
658		BATTERIES PAYAN
658		CESAR 7 MARES
658		SOS TV REPAIR
660		XXXX
688		CABANA SMOKE SHOP
688	#A	PALM CITY LIQUOR
688		PAPA JOHN'S PIZZA IMPRL BCH
		X PALM AVE
762		SIRA Romeo
762		WOODS David
768		EMERALD PARTNERS LP
768		PAC POINT STORAGE
768		TACOS EL UNICO
780		XXXX
784	#C	GALLARDO Lorena
784	#A	GONZALEZ Alicia
790		GALANG Ricardo
790	#A	JOSE Lily

2006

		X CHARLES AVE
302		EL SEMBRADOR NURSERY INC
		X LOURET AVE
387		CA COML ASPHALT CORP OTAY PLNT
389		HANSON SPANCRETE PACIFIC INC
389		SABINO Chavez
389		SPECIFICALLY PALMS
408		FUN FARM GO KARTS

408 GO KART RIDE  
 X CONIFER AVE  
 540 JR SOUTH BAY GOLF INC  
 555 EWALD Belia  
 X CITRUS AVE  
 604 XXXX  
 616 BRAVO Encarnacion  
 616 NIX Hubert  
 622 NOLGUEN Rosa  
 622 ZAMBRANO Jose  
 632 DOMINGUEZ Martha A  
 632 KALLSEN Dean  
 642 ROSEBUD ARMY& NAVY SURPLUS  
 650 DOLLAR PLUS STORE  
 654 RAYGOZA TIRES  
 656 PAYAN MOBILE  
 656 S & AL DISTRIBUTORS INC  
 658 BATTERIES PAYAN  
 658 CESAR 7 MARES  
 658 SOS TV REPAIR  
 688 CABANA SMOKE SHOP  
 688 CHILITOS CAFE  
 688 CONSULTERIA NUTRICIONAL  
 688 CONSULTORIA NUTRICIONAL  
 688 PALM CITY LIQUOR  
 688 PAPA JOHN'S PIZZA  
 X PALM AVE  
 768 LA VUELTA CLUB  
 780 PAC RESTAURANT SUPPLY  
 784 CAMPANA Nora  
 784 #A GONZALEZ Alicia  
 790 XXXX  
 X DONAX AVE

2001

302 EL SEMBRADOR NURSERY INC  
 X LOURET AV  
 387 CA COMMERCIAL ASPHALT CORP

389	CHAVEZ Sabino
389	SPANCRETE OF CA INC SD DIV
389	SPECIFICALLY PALMS
391	XXXX
408	FUN FARM GO KARTS
408	GO KART RIDE
530	KASTLUNGER John
540	METROGOLF PALMS
555	EWALD Belia
604	GONZALEZ Sylvia
616	NIX Hubert
622	MATA Jesus
624	XXXX
632	KALLSEN Dean
636	ALEGRIA MARCO ANTONIO DDS
642	DIAZ CHIROPRACTIC
642	DIAZ JUSTIN DC
642	JUSTIN DIAZ DC
642	PADILLA Gabnel
650	JABRO Imad
650	ROSEBUD ARMY&NAVY SURPLUS
654	BROTHER S TIRE SHOP
656	JABRO Imad
656	ORTEGA S ELECTRIC MOBIL
658	BATTERIES PAYAN
658	CESAR 7 MARES
660	A TO Z CARBURETORS
662	XXXX
672	XXXX
674	XXXX
688	DIGITEX PAGING&CELLULAR
688	PALM CITY LIQUOR
688	PAPA JOHN S PIZZA
688	SHOSHANI Basim
780	ALARCON Justino
780	FIXTURES REFRIG EQP
784	GONZALEZ Manuel



790	DELACRUZ Federico
1995-96	
302	EL SEMBRADOR NRSRY
387	CA COMMRL ASPHALT
389	SPECIFICALLY PALMS
389	TRU SPAN STRUCTIURES
391	XXXX
408	FUN FARM GO KARTS
408	GO KART RIDE
530	KASTLUNGER John
540	PALMS GOLF CENTER
604	XXXX
622	CASTRO Jas
622	CASTRO Lourdes
624	XXXX
632	XXXX
642	DIAZ CHIROPRACTIC
642	DIAZ JUSTIN DC
642	JUSTIN DIAZ DC
650	DANIEL UPHOLSTERY
650	PALM CITY MATTRESS
656	TORRES BATTERY SPLY
658	CESAR 7 MARES
658	ONE STOP TATTOO SHP
658	ROSEBUD ARMY SURPLS
660	V M T AUTO SALES
662	XXXX
672	BRINDLES CAFÉ
672	BRINDLES CAFÉ
674	XXXX
674	XXXX
688	PALM CITY LIQUOR
688	WESTRN UNION
688	WOMANCARE SOUTH
688	ZELYS FLOWERS
704	XXXX
730	XXXX

764	XXXX
768	PINTO CLUB
780	FIXTURES REFRIG EQP
784	XXXX
790	XXXX

1990

389	FERRARI TRUCKING
389	MARINE CONSTR&RPR
389	#F TRU SPAN STRUCTIURES
391	XXXX
408	FUN FARM GO KARTS
408	GO KART RIDE
530	KASTLUNGER John
604	XXXX
622	CASTRO Jas
622	CASTO Lourdes
624	CASTRO D M
632	XXXX
642	DIAZ IMMEDIATE CARE
642	DIAZ JUSTIN DC
642	JUSTIN DIAZ DC
650	EL CENTRO FURNITURE
656	TORRES BATTERY SPLY
658	ONE STOP TATTOO SHP
658	TREJOS FRNTR UPHOL
660	ANTONIOS CERAMICS
660	ERNIES TIRES
660	GENL MECHANIC
662	EL MAISTRO
672	BRINDLES CAFÉ
674	XXXX
688	PALM CITY LIQUOR
704	XXXX
730	XXXX
764	XXXX
768	PINTO CLUB
780	XXXX

784		GONZALEZ Manuel
790		JOHNSON Shanita
<b>1985</b>		
389		BAKER ROBT D
389	#F	TRU SPAN STRUCTURES
391		XXXX
408		FUN FARM PET MOTEL
408		GO KART RIDE
408		KART RIDE
530		KASTLUNGER JOHN MRS
604		XXXX
622		CASTRO JAS
622		GALIANO LUIS A
624		CHAVEZ HENRY
632		PARISH JAS W
642		CARPENTERS DIST CNC
642		CARPENTERS DST CNCL
642		CARPENTERS LCL 1490
650		PALM CITY USED FURN
658		PALM CITY UPHLST&TR
660		XXXX
662		U SAVE STORE FIXTUR
662		UPHAM RUSS PIANO
672		BRINDLES CAFÉ
674		EL MAMBO
674		THE SADDLE INN
688		PALM CITY LIQUOR
704		CASTRO RADIATOR SHP
704		2J HOUR TIRE SHOP
730		XXXX
764		XXXX
768		PINTO CLUB
780		XXXX
784		ROSS KEN
784		VEJER GUSTAVO A

**1980**

389		BAKER ROBT D
-----	--	--------------

391 XXXX  
408 FUN FARM  
408 GO KART RIDE  
408 KART RIDE  
530 KASTLUNGER JOHN MRS  
604 XXXX  
622 ARHENS GERALD P  
624 BAILEY JAS P  
632 PARISH DIXIE  
642 CARPENTERS DST CNCL  
642 CARPENTERS LCL 1490  
650 XXXX  
658 WIEDERHOLD EARL L  
672 BRINDLES CAFÉ  
674 EL MAMBO TAVERN  
688 CHICKEN FACTORY  
704 CASTRO RADIATOR SHP  
730 XXXX  
768 PINTO CLUB  
780 XXXX  
784 XXXX

## 1975

389 YETTER ELWOOD E SR  
391 XXXX  
401 FUN FARM  
401 GO KART RIDE  
401 KART RIDE  
401 WILLIAMSON JOHN I  
530 KASTLUNGER JOHN MRS  
604 OFARRILL M  
632 PARISH DIXIE  
642 CARPENTERS LCL 1490  
642 CARPENTRS DIST CNCL  
650 BARGAIN MART  
650 WIEDERHOLD EARL  
672 BRINDLES CAFÉ  
674 SADDLE TAVERN

688	L&S MARKET
704	CASTRO RADIATOR SHP
730	SHIPMATES
768	PINTO CLUB
780	CAL ST AGRICULTURE
784	XXXX

## 1970

391	MONARCH SMLTNC&RFNG
408	FUN FARM
408	CO KART RIDE
408	KART RIDE
530	KASTLUNGER JOHN MRS
632	PARISH DIXIE
642	CARPENTERS LCL 1490
650	BARCAIN MART
650	WIEDERHOLD EARL
672	ANNS CAFÉ
674	SADOLF CAFÉ
688	BROWNS MKT
688	PARISH COROCERY
704	FRANKS AUTO SERVICH
730	SHIP MATE
768	PINTO CLUB
780	CALIF ENTOMOLOY BUR

PLEASURE BOATS

MOORAGE

COMMERCIAL BOATS

# SUN HARBOR MARINA, Inc.

5104 North Harbor Drive

Dealers For Century, Cruisers and Runabouts

Tel. 222-1183

**HILLTOP DR—Contd**

- 4310 Sopko Jos J @ 264-5777
- 4316 Moss Chas E bldg contr 264-3714
- 4318 Hamburger Robt J 264-2745
- 4320 Sparks Ronald C
- 4335 Vacant
- 4339 Dougher Donald J @ 264-8465
- 4344 No Return
- 4345 Henson Allison M
- 4349 Davis Claude jr 264-6401
- 4350 Johnson Cheistine Mrs
- 4356 Hawk Tommy jr 262-8467
- 4366 Johnson Yvonne Mrs 264-6467

- 44th intersects**
- 4400 Sedlack John G @ 264-5029
  - 4403 Lacy Monroe R 262-9108
  - 4407 Adams Hubert
  - 4415 Fields Chas E
  - 4418 Stowe Homer J 264-5109
  - 4425 Vacant
  - 4435 Alvarez Art M 262-7258
  - 4445 Wilson Bertha L Mrs @ 262-0159
  - 4455 Lewis Olla M @ 264-7287
  - 4459 Ware Treve @ 262-1006
  - 4465 Reed Florence Mrs 264-1902
  - 4470 Holy Cross Cemetery 264-1241
  - 4471 Martinez Edw G
  - 4477 Vacant
  - 4489 Comer Jefferson V @ 264-4490
  - 4493 Dusek Wm E @

- 45th intersects**
- 4505 Downing Obelove H 264-1703
  - 4507 Smith Saml @ 262-6907
  - 4515 Cassados Rudy @
  - 4517 Evans Judge A
  - 4525 Buffington Cleveland
  - 4527 Lake Thos 262-6406
  - 4535 Wallace Edw @ 264-4848
  - 4545 Hedtke Paul J
  - 4555 Coleman Willie O 262-2906
  - 4565 Torrence Lumis 264-5289
  - 4567 Washington Chas N 264-5748
  - 4575 Vacant
  - 4577 Sanders Benj

- 46th intersects**
- 4605 Turner Elijah @ 262-2688
  - 4608 Fajardo Arturo C 262-6729
  - 4615 Rollins Roy L
  - 4616 Muniz Chris S 262-5977
  - 4617 Vacant
  - 4625 Robinson Lorena 264-1916
  - 4627 Starrett Mary Mrs 264-1916
  - 4628 Lopez Antonio G @ 262-1069
  - 4635 Vacant
  - 4640 Acebedo Joe R @ 262-1126
  - 4645 Smith Willie H 262-5328
  - 4650 Howard Jos H @ 264-2714
  - 4652 Coyton Patk V
  - 4655 Ostrom John A @ 264-2882

- Cotton intersects**
- 4665 Brown Johnny M
  - 4667 Davis Wm H @ 264-8861
  - 4675 Cannon Chas R
  - 4677 Guerro Fred M 262-8819
  - 4685 Goldberg Lillian M Mrs 264-6159
  - 4687 Fortunio Cesar 262-1865

- 47th intersects**
- 4705 Edwards Grover C 264-1271
  - 4707 Smith Vance G 264-3538
  - 4919 Hurley Bernard J @ 264-3347
  - 4926 Robinson D B @
  - 4927 Jackson Carl E @ 264-5319
  - 4935 English Odis W @ 264-0449
  - 4943 Eckles Frank @ 262-2160
  - 4951 Stephens Wm E @ 264-0885
  - 4959 Tates John @ 262-9033
  - 4967 Stubbs Arth C @ 262-6001
  - 4975 Bates Wm E @ 262-2549
  - 4983 Anders Mathew J @ 262-8938
  - 4991 Cowan Rufus J @ 264-5090
  - 5001 McPhatter Ferman 264-3992
  - 5011 Norman Robt L @ 264-8782
  - 5021 Kirland David @ 262-2738

- Euclid av intersects**
- 5129 Hawthorne Nelson @ 262-9116
  - 5147 Puente Rosalio G @ 264-6725
  - 5212 No Return
  - 5240 Saylor Gary E @ 262-8209
  - 5253 Wagner Frank W
  - 5255 Garus Andrea Mrs 264-8061
  - 5260 Pixley Howard R @ 264-3354
  - 5267 Clem Susie A Mrs @ 264-5704
  - 5268 Henry Casper @ 262-8501
  - 5306 Vacant
  - 5319 Vacant
  - 5320 Jones James B @ 264-5595
  - 5322 Cook Richd @ 262-7450

- 5324 Geronilla Edw K 262-1792
- 5327 vonMetzke Ross R @ 262-7007
- 5337 Madera Carl @
- 5340 Stanley Robt A @ 264-5468
- 5348 Rhea Herman G
- 5355 Battisti Carmen J @ 264-5046
- 5370 Aguilera Felipe A 264-2307
- 5380 Fossan Roy B @ 264-2807

**HINSON PL—From 1 blk south of 5400 Adams av north**

- 4604 McLean Lynn C @ 582-5212
- 4607 Hall Cortez R @ 583-0154
- 4612 Huddleston Burvie @ 582-5052
- 4615 Wygant Edw G @ 582-4403
- 4616 Cross Mabel Mrs @ 582-5822
- 4623 Savage Burt W @ 582-3097
- 4624 Schwartz Danl @ 582-1464
- 4631 Darrah Nelson W @ 582-6001
- 4632 Schoen Nathan F @ 582-7033
- 4637 Tate Herbert E @ 582-7631
- 4640 Rhyner Theo H @ 582-7439
- 4650 Nelson Robt L @ 583-1969
- 4660 Henderson Edgar L @ 583-0811

**HIXON AV—From 4100 Home east**

- 1818 Thomas Fern Mrs @ 262-0652
- 1831 Stoner Geo W @ 262-5217
- 1834 Kelly Robt C @ 264-5918
- 1849 Golden Odell @ 264-5350
- 1852 Jenks Wright M @
- 1864 Dennis Brady E 264-8094
- 1876 Vacant
- 1888 Maes Paul A @

**HOBART—From 1 west of 63d east 1 north of Stewart**

- 6225 Tamblin Ruth A Mrs @ 583-5085
- 6233 Powell Vera Mrs @ 583-8370
- 6239 Leach Paul J @ 583-2625
- 6241 Angelo Frank @
- 6257 Smith Willard G @ 582-4251
- 6265 Dieffenbacher Louise F @ 583-8438
- 6273 Hudson Guy @ 582-0414
- 6281 Drilling Jerome L @ 582-4544

**HODSON—From Elsa rd north, 1 west of 48th**

- 6052 Terzich Anthony P @ 583-0246
- 6061 Freitas Salvador @ 583-1677
- 6062 Judy Robt D @ 583-0243
- 6071 Kocontes Geo W @
- 6072 Parkhurst Gordon L @ 582-0457
- 6081 Halentic Haller M @ 583-5614
- 6082 Offutt Wm C @
- 6092 Sparks Leonard A @ 583-3709

**HOFFING AV—From Lionel east, 1 north of Zencaro av**

- 8860 Strada Louis G jr @ 277-0190
- 8865 Woodyard Elbert D @ 277-0223
- 8868 Gissel John H @ 277-4325
- 8875 Yip Phillip S @ 277-9879
- 8876 Leibel Edgar @
- 8884 Cavin Herbert W @ 277-6475
- 8885 Hess Gay Mrs @ 277-0193
- 8892 Rogers Dee P @ 277-0224
- 8898 Balmos Billy B 278-8752

**HOFFMAN—From 4560 Massachusetts east, 1 south of Madison**

- 909 Foss Calvin L @ 295-2944
- 921 Peirce Lovell H @ 295-4512
- 928 Vacant
- 929 Bauer Carl D @ 298-1250
- 935 Turner Verne C @ 295-0948

**HOITT—From K north, 1 east of 28th**

- 311 Agundas Lugarda Mrs @ 234-5223
  - 320 Ritchey Earl D 233-5950
  - 321 Lee Mose jr @ 232-0923
  - 324 Love Reba A Mrs @ 233-1996
  - 327 Faulk Bernell 239-7135
  - 332 Moore Florence P Mrs @ 233-0818
  - 335 Stevens Wm @ 239-5387
  - 336 Kawasaki Tracey T 232-2715
  - 338 Boyles Wayne L 233-1860
  - 348 Foster Leslie L 234-3881
- J intersects**
- 411 Henderson Herman H @ 233-7051
  - 421 Jarman Dorothy M 234-1620
  - 427 First Ch of Divine Mission for Christ

- 437 Williams Eliz Mrs @ 234-4908
  - 440 Thornton Jas M @ 239-6297
  - 444 Session Blanche M Mrs 232-2396
  - 445 Taylor Waymon T @ 239-7858
- Island av intersects

**HOLABIRD—From Vandever av north, 1 west of Crawford**

- 6062 Vacant
- 6352 Jumper John A 284-9500
- Ward Wm A

**HOLLISTER (Palm City; PO Imperial Beach)—(Formerly National av)—From Otay River south, 1 west of Byer way**

- 408 Rieder Dairy 423-3458
- Rieder Alfred @
- 530 Kastlunger John @ 423-0756
- 555 Quintero Raul V @ 423-0205
- 604 Mayberry Gene W
- 616 Nix Hubert C @
- 632 Parish Julian K 423-2127
- 642 Carpenter's Local No 1490 423-2666
- 650 Bargain Mart The used mdse 423-0601
- 656 No Return
- 660 Vacant
- 668 Bright Spot restr 423-9955
- 670 Vacant
- 672 Vacant
- 674 Saddle Cafe 423-1976
- 688 Brown's Mkt meats 423-3404
- 704 Schmidt Ronald D Chevron Serv 423-0363
- 730 Shipmates Cafe 423-0803
- rear Wing Mildred E Mrs @
- 736 Mathis Hdw & Trailer Sup 423-3001
- 756 Vacant
- 768 Edcies Clns & Dyers 423-3032
- Czech Edw C shoe repr @ 423-9168
- 780 State Dept of Agrl Bur of Entomology 423-2852
- 826 Gilbert Glenn Constn Co 423-0859
- Gilbert Glenn
- 840 Vacant
- 874 Palm City Trailer Ct 423-9957
- Sanasac Ivan E @ 423-0905
- 891 Golden West Packing Co prod 423-3131
- 905 Freeway Tire Co 423-3111
- 916 First Assembly of God Ch 423-0919
- 919 South Bay Storage 423-2581
- Hayes Allan L @
- 930 Vacant
- 934 Vacant
- 935 Rains Rocky
- 946 Cram Geo E @ 423-3508
- 951 Armstrong Orval D @ 423-3307
- 965 Armstrong Ufa B Mrs @ 423-0254
- 967 Steck Albert @

**Elm av intersects**

- 1044 Mills Garvin
- 1056 Wilson Muscoe L 423-1526
- 1058 Jarvis F J
- 1060 Vacant
- 1062 Vacant
- 1062 1/2 Vacant
- 1066 Vacant
- 1068 Boyce Howard C
- 1077 Ottati Joseph A @ 423-3583
- 1083 West Ronald L Janitor Serv 423-0978
- 1090 Earl's Richfield Serv gas sta 423-2552
- Altigs Twenty Four Hour Towing Serv 423-2552

**HOLLISTER (PO Nestor) (Formerly National av)—From Coronado av south, 1 east of 19th**

- 1134 Powers Mkt gro 423-2303
- 1135 Stieben Manor Apts 423-2707
- Stieben John B @
- 1138 US Post Ofc (Nestor Sta)
- 1150 Pires Tony
- 1158 Smith John R @ 423-3440
- 1165 Singing Wheels Mobile Rancho (trailer pk) 423-9964
- 1194 Cook Auta E @
- 1225 Sattler auto repr
- 1229 Vacant
- 1235 Beauchamp Ward 423-2280
- 1249 Hatz Leonard E @ 423-3671
- 1251 Hinkley Perly @
- 1271 Michener Jos D @ 423-2242
- 1291 Nestor Serv gas sta
- 1296 Palm Dairy 423-0810
- Kambar Emil 423-0854

**Waters & Associates Inc.**  
 REAL ESTATE  
 1815 Morena Blvd.  
 Phone 276-2540  
 4583 Clairmont Drive  
 Phone 274-2540



**Who's Who- and Where?**

Such questions can only be answered by the Directory and that is where people look when they want to buy.

**Are you properly displayed therein to get the business?**



**HAYNES STREAMLINER**  
**STEAKS — PRIME RIBS — CHOPS — CHICKEN — SEAFOOD — REFRESHING COCKTAILS**  
**PIANO AND ORGAN MUSIC**  
**2633 EL CAJON BLVD.**  
**TEL. CYPRESS 6-3850**  
**Ultra Modern**  
**Four Private Dining Rooms**  
**Free Parking**

**NATIONAL AV—Contd**  
 3948 Ford Albert J @ Δ CO 4-4183  
 3949 Butler Chas L Δ CO 4-8501  
 3951 Splitter Robt A  
 3952 Vacant  
 3953 Putterbaugh Robt K  
 3955 Pohl E F  
 3957 Simons John  
**Wallace ct intersects**  
 3958 Novotny Ernest @ Δ CO 4-5337  
 3959 Barger Wayne L  
 3961 Hamburger Lee D Δ CO 2-1329  
 3963 Stevens Robt D  
 3965 Felgenhauer Harold J  
 3967 Davidson Fred Δ CO 2-7214  
 3969 Farrel Richd A  
 3971 Williams John  
 3973 Raley James  
 3975 Knopp Wm J Δ CO 2-1860  
 3976 Varner Ethel L Mrs @  
 Δ CO 2-2995  
 3977 Olsen Bonnie L Δ CO 4-9112  
 3979 Davis John  
 3981 Cleveland Bob L Δ CO 4-4149  
 3983 Goodman Josephine Mrs  
 3984 Razo Millie Mrs @  
 3985 Vacant  
 3987 Bell Mildred Mrs Δ CO 4-6796  
 Berry Edna  
 3996 Johnson Albert @ Δ CO 4-5854  
**40th intersects**  
 4002 Wagner James O Δ CO 4-4876  
 4005 Jones Chas H @ Δ CO 2-2588  
 4011 Fuchs Arth W @ Δ CO 4-2667  
 4014 Diaz John Δ CO 2-5059  
 Lelevier Ambrose  
 4018 Vacant  
 4021 Silva Fred jr @ Δ CO 4-5179  
 4022 Garcia Danl  
 4024 King Arba M @ Δ CO 4-4866  
 4024½ Siu John Δ CO 4-5102  
 4028 Sanchez Charlene Mrs  
 Δ CO 4-6974  
 4028½ DiBella Tony @ Δ CO 4-3298  
 4029 Bedia Fernando Δ CO 2-2568  
 4036 Factura Melchor @  
 Δ CO 4-3200  
 4037 Rilucia Donald  
 4037 Rilucia Thomas  
 4039 Swan Fern M Mrs  
 4041 Yousley Bill  
 4042 Pierson Wm  
 4043 Blazek Jos C @ Δ CO 4-8322  
 4044 Shanahan Gordon L  
 Δ CO 2-989  
 4051 Rawlings Florence B Mrs @  
 Δ CO 4-6538  
 4052 Lilly Josephine B Mrs @  
 Δ CO 4-5427  
 4063 Vacant  
 4064 Morrison Cleve  
 4064b Alexander Elbert R  
 Δ CO 4-5566  
 4064½ Vacant  
 4065 Coon Russell J @ Δ CO 2-2770  
 4067 Brown Ensley G @  
 Δ CO 4-2957  
 4072 Koester Thelma F Mrs  
 Δ CO 2-5007  
 4073 Rodriguez Robt V  
 4074 Strauss Ethel Mrs  
 4076 Tollison Wm W Δ CO 2-6350  
 4078 Vacant  
 4081 Walton Donald F Δ CO 4-0316  
 4083 Vacant  
 4085 Star Robt P  
 4086 Springstead Ambrose T jr  
 4088 Sayraherd Jas E Δ CO 2-5476  
 4090 No return  
 4090½ Cordell Russell H Δ CO 4-5821  
 4092 Dayton James R  
 4092½ Vacant  
 4094 Keene Tullie E Δ CO 4-4180  
 4096 Freeman Jas R  
 4098 Qurnonez Oscar Δ CO 2-1751  
**41st intersects**  
 4102 Maestas Jos M @ Δ CO 4-4076  
 4111 Fletcher Chas H @  
 Δ CO 4-0849  
 4115 Watt Joseph @ Δ CO 2-1339  
 4117 Orozco Aurelio  
 4150 Vacant  
 4150½ Spears Ruby L  
 4152 Legras Emile  
 4152½ Young James  
 4154 Cook Reina  
 4154½ Marshall Chas A  
 4156 Vacant  
 4156½ Hamilton Ora E Δ CO 2-6867  
 4158 Petty Clyde W  
 4158½ Pritchard Thomas G  
 Δ CO 4-7098  
 4160 Pritchard Elmer L  
 4160½ Deboe Richd D  
 4162 Anderson Arnold W  
 4162½ Gardner Earl P  
 4164 Alleston Richd  
 4164½ Smith Jackie F  
 4166 Carbonic Machines bottling  
 equip Δ CO 4-5600  
 Jenkins Transfer & Moving  
 Δ CO 4-0634  
 4170 Vacant  
 4172 Vacant  
 4174 Alvarez Jesus  
 4176 Lopez Santos  
 4178 Vacant  
 4180 Field Jack Δ CO 2-5920  
 4182 Martinez Tony  
 4184 Phipps Elmond P  
 4186 No return  
 4188 Cope Victor A Δ CO 4-3000  
 4190 Marquez Emma Mrs  
 Δ CO 2-2728  
 4192 Cecena Jesse R  
 4195 Singleton Elbert B phys  
 Δ CO 4-0186

4202 National Av Beauty Shop  
 Δ CO 4-8988  
 4204 Hom Thomas Realty Co  
 Δ CO 2-8681  
 4206 Fil's Barber Shop  
 4208 Azteca Tamale Fcty restr  
 Δ CO 4-9590  
 4210 Master Clns Δ CO 2-1727  
 4212 Turtle Inn tavern  
 Δ CO 4-9668  
 4214 Mears Dairy Freeze ice cream  
 4224 Bryce's Market meats  
 Δ CO 4-8116  
 Rancher's Mkt gro Δ CO 4-8116  
 4235 Owl Rexall Drugs Δ CO 4-8860

**NATIONAL AV (Nestor) — From**  
**Coronado av south i east of 19th**  
 1134 Power's Gro  
 Power's Sausage Co meats  
 Δ HA 0-3600  
 Sibley Sidney M @  
 Δ HA 0-0603  
 1135 **Stieben Manor Apartments**  
 Δ HA 0-0801  
 1 Stieben John B @  
 2 Rubines Manuel  
 B Harper Herman H  
 C Coderre Chester L  
 D Feller Donald  
 E Stewart Grover C  
 F Fellows Robt  
 G Rafferty Mary  
 I Hoshkies Phillip  
 J Beur James  
 K Savage James E  
 L Rossiter Frances  
**Street continues**  
 1138 US Post Ofc (Nestor br)  
 1139 Pires Tony  
 1138 Smith John R @ Δ HA 0-3466  
 Δ HA 0-0603  
 1165 Singing Wheel Mobile Rancho  
 (trailer pk) Δ HA 0-9789  
 Edwards Sam M @  
 Δ HA 0-0065  
 1194 Zemke Russell C @  
 Δ HA 0-2195  
 1228 Vacant  
 1229 Hale Patk W Δ HA 0-1788  
 1230 Orters A Garcia  
 1235 Beauchamp Ward Δ HA 0-4636  
 1249 Hatz Leonard @  
 Δ HA 0-5388  
 1251 Hinkley Perly @  
 1271 Michener Joseph D @  
 Δ HA 0-0401  
 1291 Nestor's Serv gas sta  
 Δ HA 0-0401  
 1296 Clover Leaf Dairy  
 1296 Pitts Robt  
 1305 Tower Trailer Ct Δ GA 2-9787  
 1395 Schauer Quincy R @  
 Δ HA 0-4120  
 1421 Muir Earl R @ Δ HA 0-5739  
 1431 Jacobson Christine @  
 1431a Brown Lawrence Δ HA 0-4500  
 1431b Eslinger Keith R  
 1467 Walters Harry @ Δ HA 0-4185  
 1485 Vacant  
 1506 Stone Wm A  
 1510 Gellingo Wm F Δ HA 0-3911  
 1518 Longanecker Lloyd D @  
 Δ HA 0-1952  
 1580 Durante Orlando @  
 Δ HA 0-4658  
 1581 Vacant  
 1586 Holman Robt @  
 1587 Gooseman Larry B  
 2090 Cortez Juan @  
**Tea Juana River crosses**  
 2534 Brown E  
 2606 Gates J D Δ GA 8-1930  
 Yamegat Michco  
 Δ GA 8-2010  
 2640 Vacant  
 2848 Kundikoff John

**NATIONAL AV (Palm City)—From**  
**Otay River south, i west of Byer**  
**way**  
 604 Lawka Wilhelmine F Mrs  
 @ Δ HA 0-4619  
 616 Nix Hubert C @ Δ HA 0-1237  
 632 Parish Julian K Δ HA 0-3845  
 642 Clothes Line The dept store  
 Δ HA 0-2818  
 652 Hilligas Louis H Δ HA 0-0930  
 656 Irene's used cios  
 658 Vacant  
 660 Vacant  
 662 Vacant  
 668 Bright Spot restr  
 670 Palm City Taxi Δ GA 2-8862  
 672 Palm City News Stand  
 Δ GA 2-7869  
 674 Saddle Cafe restr Δ GA 2-9932  
 688 Brown's Mkt gros  
 Δ GA 2-6897  
 704 Jim's Chevron Serv gas sta  
 Δ GA 2-8749  
 730 Shipmates Cafe restr  
 Δ GA 2-6719  
**rear Wing Richd @**  
 736 Hale Hdw & Furn Δ GA 2-8514  
 Hale Marie @  
 768 Eddies Clns & Dyers  
 Δ GA 2-9168  
 780 State Dept of Agrl  
 Δ GA 2-5121  
 826 Gilbert Glenn Constn Co  
 Δ HA 0-4273  
 Gilbert Glenn  
 840 Lee's Appl & Repr  
 Δ GA 2-9169

874 Palm City Trailer Ct  
 Δ HA 0-4274  
 891 Golden West Tackling Co  
 prod Δ HA 0-1261  
 905 Union Pump & Equip Co repr  
 Δ HA 0-0551  
 910 Assembly of God Ch  
 Δ GA 2-9013  
 919 Vacant  
 930 Vacant  
 934 Wilson Marshall W  
 Δ HA 0-2961  
 935 Snowden Lewis S  
 951 Armstrong Orval O @  
 Δ HW 0-2225  
 965 Dichard Elmer L @  
 Δ HA 0-1449  
 965a Haines Wm  
 967 Steck Albert

**Elm av intersects**  
 1044 Cox Gordon  
 1044a Durbin Calvin E  
 1044a Eggers Iva Δ HA 0-6780  
 1050 Ocheltree Guy E  
 Δ HA 0-3290  
 1090 Wesley Edw M auto repr

**NATIONAL AV (San Ysidro) — 264**  
**From Bolton Hill rd south, i**  
**east of Sere**  
 25 Sherrill Lester E  
 27 Vacant

**NAUGATUCK AV — From Hidalgo**  
**av east, 2 n of Luna av**  
 2903 Jacob Keith D @  
 Δ Δ BR 3-0642  
 2906 Cox Harold C @  
 Δ BR 3-7710  
 2910 McKig Robt E @  
 Δ BR 3-2216  
 2911 Clague Donald K @  
 Δ BR 8-1372  
 2914 Stout Edgar @ Δ BR 3-5533  
 2917 Capelle Phillip B @  
 Δ BR 3-6298  
 2918 Havins John E Δ BR 3-6185  
 2921 Bridges Raymond @  
 Δ BR 3-3396  
 2925 Ishihata Mits @  
 Δ BR 3-7371  
 2930 Tuggle Jas M @  
 Δ BR 3-0446  
 2931 Quick D Tom @  
 Δ BR 3-0514  
 2936 Case Gordon A @ Δ BR 3-4819  
 2937 Ashcraft Robt @ Δ BR 3-1169  
 2942 Rezende Roy A @  
 Δ BR 3-5476  
 2943 Scholink Ralph P @  
 Δ BR 3-4196  
 2948 Geller Carroll H @  
 Δ BR 3-6085  
 2949 King Chas F @  
 Δ BR 3-0826  
 2954 Barrow Martin @  
 Δ BR 3-4829  
 2955 McDonald Wilfred F @  
 Δ BR 3-3124  
 2960 Byrd Jack E @  
 Δ BR 3-1916  
 2961 Pratt John E @  
 Δ BR 3-4758  
 2966 Winters Lester M C @  
 Δ BR 3-2041  
 2967 Hamilton Chester H @  
 Δ BR 3-4412  
 2972 Biss Lawrence R @  
 Δ BR 3-1985  
 2975 Welland Janet Mrs @  
 Δ BR 3-4239  
 2977 Sch. Evelyn M Mrs @  
 Δ BR 3-4152  
 2983 Tapp Jas G @  
 Δ BR 3-5927  
 2984 Vermillion Cecil T @  
 Δ BR 3-6364  
 2986 Cash Quentin D  
 2994 Dempsey Ralph P  
 Δ BR 3-0888  
 2996 Owens Gerald D  
 Δ BR 3-0743

**Hidalgo av intersects**  
 3011 Heim Jas D Δ BR 3-6882  
 3014 Wright Geo H  
 3021 Hodson Mamie S Mrs @  
 Δ BR 3-6428  
 3024 Dixon Fredk S @  
 Δ BR 3-3014  
 3031 Gover H @  
 Δ BR 3-1654  
 3039 Gray Ralph E @  
 Δ BR 3-7957  
 3041 Shey Thos T  
 3050 Gough B Wayne @  
 3051 Williams Henry L @  
 Δ BR 3-2384  
 3061 Finley Mannis A @  
 Δ BR 3-3572  
 3062 Fisher Wallace G  
 Δ BR 3-7819  
 3104 Denby Jack L @  
 Δ BR 3-1930  
 3105 Curtis Frank @ Δ BR 3-7858  
 3116 Cordova Louis @ Δ BR 3-4954  
 3125 Shipworth Wm H @  
 Δ BR 3-3302  
 3128 Lewis Junior C @  
 Δ BR 3-7132  
 3135 Chinkales Glen S @  
 Δ BR 3-4979  
 3140 Keltner Fred O  
 Δ BR 3-1949  
 3152 Houston Paul @ Δ BR 3-3750

3155 Lidner Weldon F @  
 Δ BR 3-7035  
 3164 Cathey Virgil L @  
 Δ BR 3-6583

**NAUTILUS (La Jolla) — 95**  
**6300 Neptune pl east**  
 203 Virden Willard R @  
 Δ GL 4-2829  
 207 White Claire H Δ GL 4-6845  
 210 DeSanto Virginia Mrs @  
 215 Craig Jane Mrs Δ GL 4-5165  
 227 No return  
 229 Taylor Belle C Mrs @  
 Δ GL 4-0068  
 231 Lydia C Δ GL 4-0219  
 233 Vacant  
 235 Shelley Elmer E jr  
 236 Leonard Kath G Mrs @  
 Δ GL 4-3771  
 237 Lundberg Edwin M  
 Δ GL 4-7394  
 247 Barker Mary D Mrs  
 Δ GL 4-2709  
 301 Elam Eva C Mrs  
 303 Grimes Floyd G  
 Δ GL 4-0252  
 305 Irwin Howard S Δ GL 4-5512  
 307 Woods Margt L Δ GL 4-5219  
 308 Roderick Susannah M Mrs @  
 Δ GL 4-2977  
 309 Bullen Ralph R Δ GL 4-1458  
 311 Colin G B  
 312 Vacant  
 313 Tice Ethel Y Mrs  
 Δ GL 4-7838  
 315 Gensler Ella A Mrs  
 Δ GL 4-0645  
 317 Armstrong Virginia C Mrs  
 Δ GL 4-6714  
 319 Ward L Clee Δ GL 4-3746  
 320 Kinkade Martin  
 323 Phillips Ann B Mrs @  
 327 Stuart Donald Δ GL 4-4852  
 328 Price Jeanette Mrs  
 Δ GL 4-3272  
 335 Riley Edw W @  
 Δ GL 4-7767  
 336 Buck Richd H @  
 Δ GL 4-3670  
 339 Riddell Rhoda F Mrs  
 Δ GL 4-5037  
 342 Wishart May M Mrs  
 344 No return  
 346 Fritzenkotter Marie Mrs @  
 Δ GL 4-6042  
 347 Hand Wm J @  
 Δ GL 4-1745  
 348 Milne Jack W Δ GL 4-5435  
 349 Vacant  
 350 Beardmore M C  
 351 Shapton Harriet M Mrs  
 352 Merchant Donald C  
 354 Jones Stanley  
 356 Vacant  
 357 King Roger  
 359 Green Benj C @  
 Δ GL 4-3643  
 360 Obert Ed J @  
 Δ GL 4-0958  
 362 Patterson Nell H Mrs  
 Δ GL 4-5308  
 363 Martinson Iver J @  
 Δ GL 4-7583  
 364 Vacant  
 365 Scherer Coonie Mrs  
 Δ GL 4-5583  
 366 Ferrary Nina Mrs  
 Δ GL 4-5071  
 367 Roberts Charlotte Mrs  
 Δ GL 4-6383  
 367½ Scherer Coonie Mrs masseuse  
 368 Ferguson Edwin C Δ GL 4-5216  
 368½ No return  
 370 Chappel Henry  
 371 Parkin Jeannette S Mrs @  
 Δ GL 4-7289  
 373 Flechsig Arth O Δ GL 4-0204  
 374 Connor Jas Δ GL 4-0846  
 376 Judd Ernest E @  
 Δ GL 4-6555  
 377 Lander Floyd H Δ GL 4-3695  
 382a No return  
 382b Blackman Hy Δ GL 4-7278  
 384 No return  
 384a No return  
 384b Vacant  
 386 McLaughlin Jos C  
 Δ GL 9-2166  
 387 Clark Owen R @  
 Δ GL 4-1992  
 388 Womac Stanley Δ GL 4-2094  
 403 Welborn Sidney N  
 405 Berman E Arth @  
 Δ GL 4-7787  
 408 Healy Harry R Δ GL 4-6836  
 409 Wiedrick Gordon A @  
 Δ GL 4-3938  
 410 Tearney Leo F Δ GL 4-3058  
 411 Hobbs Johnston Δ GL 4-2673  
 414 Gilmour Goldie B Mrs @  
 Δ GL 4-7319  
 415 Wiedrick Gordon A @  
 Δ GL 4-3938  
 417 Tooker Kenn Δ GL 4-2019  
 418 Lindblad Carl H @  
 Δ GL 4-3374  
 419 de Adershelm Laurence  
 Δ GL 4-5067  
 423 Hansen Arth @ Δ GL 4-7592  
 Hansen Richd A  
 424½ Christianson Nicholas @  
 425 Green Juan E  
 426 Berry Theo H Δ GL 4-3377



**12.6 Fire Insurance Maps  
(No Coverage)**



# Fire Insurance Maps No Coverage Statement

**Site Location**

555 Hollister St  
555 Hollister St  
San Diego, CA

**Requested by**

Advantage Environmental Consultants, LLC  
145 Vallecitos De Oro, Suite 201  
San Marcos, CA

**HIG Project #**

2033040

**Client Project #**

19-182SD

**Date Created**

12/04/2019



Historical  
Information  
Gatherers

---

The HIG Historical Map Collection and the United States Library of Congress Map Collection were searched for fire insurance maps (FIM), real estate atlases and similar maps for the site location and adjoining properties. No FIMs or similar maps were identified for the site location and/or adjacent properties.

**FIM+ Maps**

The HIG Historical Map Collection and the United States Library of Congress Map Collection were searched for fire insurance maps (FIMs), real estate atlases and similar maps for the site location and adjoining properties. No FIMs or similar maps were identified for the site location and/or adjoining properties.

## **12.7 Qualifications of the Environmental Professionals**



# Advantage Environmental Consultants, LLC

ENVIRONMENTAL DUE DILIGENCE AND REMEDIATION SPECIALISTS

## Keith Sy Project Manager

### EDUCATION

---

Bachelor of Science - Biology – University of California, Riverside, CA (1996)  
California Professional Clear Single Subject Teaching Credential; Biological Sciences – Los Angeles Unified School District Intern Program (1999)

### PROFESSIONAL REGISTRATIONS, LICENSES, AND CERTIFICATIONS

---

OSHA 40-hour Hazardous Waste Operations Worker and Annual Refreshers  
API (American Petroleum Institute) Work Safe

### PROFESSIONAL SUMMARY

---

Mr. Sy has been a project manager with Advantage Environmental Consultants (AEC) since May 2011. He has over 10 years of experience in the environmental sciences and consulting fields and is supported by Professional Geologists, Engineers and other technical team members of the AEC staff. His responsibilities at AEC include project management, technical oversight and quality control for assessment and remediation services. Mr. Sy also completes technical services (including field activities) required of select projects completed by AEC. Mr. Sy has also specialized in groundwater sampling while previously working with Blaine Tech Services. He was responsible for skilled use of purpose-built vehicles and equipment to perform groundwater sampling at a variety of sites throughout California while utilizing a variety of sampling protocols. Mr. Sy also has eight years experience as a high school science teacher with the Los Angeles Unified School District. He demonstrated extensive content knowledge through competent instruction of Honors Biology, Honors Integrated Science, and Advanced Placement Environmental Science.

### PROFESSIONAL EXPERIENCE

---

Experience conducting, preparing, and reviewing environmental site inspections and technical reports of Phase I ESAs and Transaction Screens for various local and federal government entities, redevelopment agencies, affordable housing developers, environmental and land use attorneys, architectural and engineering firms, commercial lending institutions, conservancies, commercial/industrial real estate owners/managers, insurance companies, and real estate developers. Mr. Sy has conducted Phase I ESA's and related services in California, Arizona, Texas, and Washington.

Managed numerous Phase II subsurface investigations throughout Southern California including groundwater monitoring well installations and sampling, soil and soil vapor sampling, drilling activities, and has conducted oversight on remedial excavation and construction projects. Mr Sy has experience utilizing a variety of field instrumentation for such projects including photoionization detector (PID), a variety submersible water pumps, interface probe, water level meter, flow cell and water quality meters for groundwater sampling, dust monitors, and XRF analyzer.

**Vista Burn Site “French Field”, Oceanside, California**

AEC was contracted to provide environmental oversight for remediation activities at the former 10 acre, Vista Burn Dump in Oceanside, CA. The site was historically used as a burn dump by the County of San Diego from 1944-1967. The site was then leased for use as baseball fields in 1974 with fill material and grading used in construction of the ball fields. Little League activities were later ceased at the site as refuse and contaminated soils were discovered. The remediation project involved containment of contaminated soils by consolidation and capping the area with a one foot minimum layer of clean fill soil for development of the site as new little league baseball fields. Mr. Sy's oversight activities included monitoring field activities of contractors, quality assurance of segregation of contaminated and non impacted soils, and air quality monitoring during the construction activities. The effectiveness of fugitive dust control measures were observed through collection of real time data with a portable dust monitor to limit exposure to contaminated fugitive dust as approved by the DTSC. Meteorological measurements were recorded with an anemometer. The placement of PVC markers at the base of the cap was also observed. These markers would indicate the extent of the minimum one foot clean fill cap. Exposures of these markers through wear of the site and would indicate the need for additional clean fill to be added to maintain the integrity of the cap.

**845 Morena Boulevard, San Diego, California**

Mr. Sy has been involved in this Phase II subsurface investigation of this UST impacted site. He first worked at the site with Blaine Tech to conduct the initial sampling of the new groundwater wells as contracted by AEC. Later with AEC, he aided in the oversight of the installation of 4 new monitoring wells, conducted soil profiling and soil sampling during the drilling of each well. He also supervised well development and surface completion of each well. Mr. Sy then conducted oversight of quarterly groundwater sampling events at the site.

**Parcel 9, Broadway and Pacific Highway, San Diego, California**

Mr. Sy executed the county approved Soil Management Plan (SMP) drafted by AEC and conducted remedial excavation oversight for the construction of a mixed use high rise development in downtown San Diego. The project entailed the excavation of a 60,000 square foot city block to excavation depths ranging from 35 to 43 feet below existing street grades. Management activities overseen by Mr. Sy included the following:

- Characterization of lead contaminated fill material for removal soil sampling activities, data logging and reporting.
- Contractor completed excavation, segregation, stockpiling and loading of contaminated soil which was subsequently transported and disposed/recycled at off-Site licensed receiving facilities.
- Excavation, segregation, stockpiling and export of non-contaminated soil generated during excavation activities.

**Advantage Environmental Consultants, LLC**  
ENVIRONMENTAL DUE DILIGENCE AND REMEDIATION SPECIALISTS

**DANIEL A. WEIS, R.E.H.S.**  
**Branch Manager – Western Regional Office**

**EDUCATION**

---

- Bachelor of Arts - University of Delaware, Newark, DE (1995)
- Master of Science – Public Health, San Diego State University, San Diego, CA (1998)

**PROFESSIONAL REGISTRATIONS, LICENSES, AND CERTIFICATIONS**

---

- Registered Environmental Health Specialist #8172 in the State of California
- OSHA 40-hour Hazardous Waste Operations Worker and Supervisor Certifications and Annual Refreshers

**PROFESSIONAL SUMMARY**

---

Mr. Weis is the branch manager of AEC's western regional office based in the City of San Marcos, San Diego County, California. He has 20 years of experience in the environmental sciences and consulting fields and is supported by Professional Geologists, Engineers and other technical team members of AEC staff. His responsibilities at AEC include client development and management, project management, technical oversight and quality control for assessment, remediation and construction oversight services, project staffing, and office financial management. Mr. Weis also completes technical services (including field activities) required of select projects completed by AEC. He has a proven ability to manage multiple personnel and technical projects, negotiate with regulatory agencies and maintain strong and trusting client relationships. Such clientele include but are not limited to local government entities, developers (affordable housing and market rate), Federal government entities, law firms, architectural and engineering firms, commercial lending institutions, conservancies, commercial/industrial real estate owners/managers, insurance companies, wireless telecommunication carriers and other real estate developers. He is also very experienced in the completion of assessment, construction and remediation quality assurance during the completion of urban redevelopment/brownfields projects, many of which have been located in downtown areas of San Diego, Los Angeles, Oakland, San Francisco, and other urban communities throughout the State of California.

**PROFESSIONAL EXPERIENCE SUMMARY**

---

Mr. Weis has completed or managed over 2,000 due diligence related environmental assessments and has completed or managed over 500 subsurface environmental investigations of soil gas, soil, groundwater and other media. Such investigations have also included human health and ecological risk assessments, evaluations of indoor air conditions based on interpretations of subsurface conditions, underground storage tank (UST) evaluation/closure and hazardous waste characterization/management. Subsurface activities performed include the completion of soil borings using various drilling technologies, soil and groundwater sampling, installation and sampling of groundwater monitoring wells, free product evaluations, exploratory trenching and real-time delineation using mobile analytical laboratories and other soil screening technology. Assets evaluated include industrial, commercial, residential, agricultural and vacant land sites throughout the State of California and numerous additional states of the Nation, with many of the assessments completed under the regulatory oversight of local environmental regulatory agencies, the California

Regional Water Quality Control Boards (RWQCBs) and the California Environmental Protection Agency Department of Toxic Substances Control (DTSC). Mr. Weis has also conducted and/or managed hundreds of public/environmental health related assessments including electromagnetic field surveys, radionuclide surveys, indoor air quality investigations, radon surveys, drinking water assessments, asbestos containing materials (ACM) and lead-based paint (LBP) surveys and mold/microbial evaluations.

Mr. Weis has managed over 100 remediation or construction management related projects primarily related to source removal of subsurface contaminants including but not limited to petroleum hydrocarbons, chlorinated solvents, heavy metals, organochlorine pesticides and other agricultural related chemicals, dioxins and furans and polychlorinated biphenyls (PCBs). Cost effective solutions and various remedial action options are provided prior to remedial action implementation. He is very proficient in developing remediation cost estimates and evaluating multiple remedial strategies on specific projects and conducting budget tracking to ensure the accuracy of such estimates during remedial implementation. Mr. Weis also assists clients with the preparation of contractor bid specifications, contractor bid and change order reviews for such projects, contractor agreements and project status reports/updates and has conducted presentations to client personnel, regulatory agencies and/or the public pertaining to such remediation related projects. He has also assisted numerous clients in cost recovery efforts from private parties and State/Federal funding programs for environmental assessment and remediation work and has served as an expert witness during legal proceedings (including mediation and jury trial settings) pertaining to environmental related claims. Site specific project descriptions and information is available upon request. Client references are also available upon request.

#### **SPECIFIC PROJECT EXPERIENCE**

---

- 14th and Island, San Diego, California – Development of Site Mitigation Plan, contaminated soil management and disposal concurrent with site construction activities at the superblock construction site in downtown San Diego and achievement of regulatory closure with the County of San Diego Department of Environmental Health.
- 2198 Market Street, San Francisco, California – Phase I and II Environmental Site Assessments, supplemental subsurface investigation, Site Mitigation Plan development, contaminated soil management and disposal concurrent with site construction activities and negotiation/achievement of regulatory closure with the City of San Francisco Department of Public Health.
- Former EZ Serve, 9305 Mission Gorge Road, Santee, California – Closure report preparation and San Diego Regional Water Quality Control Board interface and negotiation/achievement of regulatory closure under State of California low-threat policy.
- French Field – Former Vista Burn Dump, Oceanside, California – Oversight of the capping of a former burn dump/landfill facility and restoration for public use as a sports facility. Negotiation and achievement of regulatory closure with the California Department of Toxic Substances Control with concurrence from the San Diego Regional Water Quality Control Board and the County of San Diego Local Enforcement Agency.
- Indoor Skydiving Facility, 1401 Imperial Avenue, San Diego, California – Development of Soil Management Plan and contaminated soil management and disposal concurrent with site construction activities in downtown San Diego.



- Lemon Grove Avenue Realignment Project, Lemon Grove, California – Development of Impacted Soil Management Plan, Community Health and Safety Plan and Worker Health and Safety Plan and oversight of the implementation of such plans during construction activities.
- North Side Interior Road and Utilities Project at San Diego International Airport, San Diego, California - Subsurface assessment, development of Soil Management Plan and Work Health and Safety Plan and implementation and monitoring of soil management strategies.
- Olympic and Hill, Los Angeles, California – Removal of multiple underground storage tanks and underlying contaminated soil and achievement of regulatory closure with the City of Los Angeles Fire Department.
- San Ysidro - U.S. Land Port of Entry, San Diego, California – Subsurface assessment and development and implementation of soil management strategies.
- Tabata Ranch Site, Carlsbad, California – Development of Soil Management Plan and Community Health and Safety Plan, completion of soil removal action of petroleum hydrocarbon impacted soil, oversight and management of selective reuse and replacement of pesticide impacted soil and subsequent export of inert soils and achievement of regulatory closure with the County of San Diego Department of Environmental Health. Consent to discharge inert soils at an off-site receiving location was granted by the San Diego Regional Water Quality Control Board.
- VA Medical Center Long Beach, 5901 East 7th Street, Long Beach, California - VA Long Beach: Seismic Corrections – Mental Health, Community Living Center and Chiller Replacements Project – Asbestos containing materials and lead-based paint surveys and preparation of abatement contractor bid specifications.

## **PUBLICATIONS**

---

- Gersberg, R.M., Brown, C., Zambrano, V., Worthington, K., and Weis, D. (2000) Quality of urban runoff in the Tijuana River watershed. In Westerhoff, P. (editors), SCERP Monograph Series (no.2) on Water Issues Along the United States and Mexico Border. : Southwest Center for Environmental Research and Policy, 31-45.
- Weis, D.A., Callaway, J.C., and R.M. Gersberg (2001). Vertical Accretion Rates and Heavy Metal Chronologies in Wetland Sediments of the Tijuana Estuary. *Estuaries* 24(6A).
- Gersberg, R.M., Pitt, J.L., Weis, D.A., and D.D. Yorkey. Characterizing In-Stream Metal Loading in the Tijuana River Watershed. (2002). National TMDL Science and Policy Conference, Specialty Conference Proceeding on CD Rom, November 13-16, Phoenix, Arizona

## **AFFILIATIONS**

---

Building Industry Association  
San Diego Environmental Professionals  
San Diego Housing Federation

## **PROFESSIONAL REFERENCES**

---

Available On Request