



Mail Processing Center  
Federal Aviation Administration  
Southwest Regional Office  
Obstruction Evaluation Group  
10101 Hillwood Parkway  
Fort Worth, TX 76177

Aeronautical Study No.  
2022-AWP-9872-OE

Issued Date: 05/25/2022

Karen Ruggels  
KLR Planning  
P. O. Box 882676  
San Diego, CA 92168

**\*\* DETERMINATION OF NO HAZARD TO AIR NAVIGATION \*\***

The Federal Aviation Administration has conducted an aeronautical study under the provisions of 49 U.S.C., Section 44718 and if applicable Title 14 of the Code of Federal Regulations, part 77, concerning:

Structure: Bldg A, A1  
Location: Chula Vista, CA  
Latitude: 32-35-13.41N NAD 83  
Longitude: 117-05-00.50W  
Heights: 45 feet site elevation (SE)  
39 feet above ground level (AGL)  
84 feet above mean sea level (AMSL)

This aeronautical study revealed that the structure does not exceed obstruction standards and would not be a hazard to air navigation provided the following condition(s), if any, is(are) met:

It is required that FAA Form 7460-2, Notice of Actual Construction or Alteration, be e-filed any time the project is abandoned or:

- At least 10 days prior to start of construction (7460-2, Part 1)  
 Within 5 days after the construction reaches its greatest height (7460-2, Part 2)

Based on this evaluation, marking and lighting are not necessary for aviation safety. However, if marking/lighting are accomplished on a voluntary basis, we recommend it be installed in accordance with FAA Advisory circular 70/7460-1 M.

The structure considered under this study lies in proximity to an airport and occupants may be subjected to noise from aircraft operating to and from the airport.

This determination expires on 11/25/2023 unless:

- (a) the construction is started (not necessarily completed) and FAA Form 7460-2, Notice of Actual Construction or Alteration, is received by this office.
- (b) extended, revised, or terminated by the issuing office.
- (c) the construction is subject to the licensing authority of the Federal Communications Commission (FCC) and an application for a construction permit has been filed, as required by the FCC, within

6 months of the date of this determination. In such case, the determination expires on the date prescribed by the FCC for completion of construction, or the date the FCC denies the application.

**NOTE: REQUEST FOR EXTENSION OF THE EFFECTIVE PERIOD OF THIS DETERMINATION MUST BE E-FILED AT LEAST 15 DAYS PRIOR TO THE EXPIRATION DATE. AFTER RE-EVALUATION OF CURRENT OPERATIONS IN THE AREA OF THE STRUCTURE TO DETERMINE THAT NO SIGNIFICANT AERONAUTICAL CHANGES HAVE OCCURRED, YOUR DETERMINATION MAY BE ELIGIBLE FOR ONE EXTENSION OF THE EFFECTIVE PERIOD.**

This determination is based, in part, on the foregoing description which includes specific coordinates, heights, frequency(ies) and power. Any changes in coordinates, heights, and frequencies or use of greater power, except those frequencies specified in the Colo Void Clause Coalition; Antenna System Co-Location; Voluntary Best Practices, effective 21 Nov 2007, will void this determination. Any future construction or alteration, including increase to heights, power, or the addition of other transmitters, requires separate notice to the FAA. This determination includes all previously filed frequencies and power for this structure.

If construction or alteration is dismantled or destroyed, you must submit notice to the FAA within 5 days after the construction or alteration is dismantled or destroyed.

This determination does include temporary construction equipment such as cranes, derricks, etc., which may be used during actual construction of the structure. However, this equipment shall not exceed the overall heights as indicated above. Equipment which has a height greater than the studied structure requires separate notice to the FAA.

This determination concerns the effect of this structure on the safe and efficient use of navigable airspace by aircraft and does not relieve the sponsor of compliance responsibilities relating to any law, ordinance, or regulation of any Federal, State, or local government body.

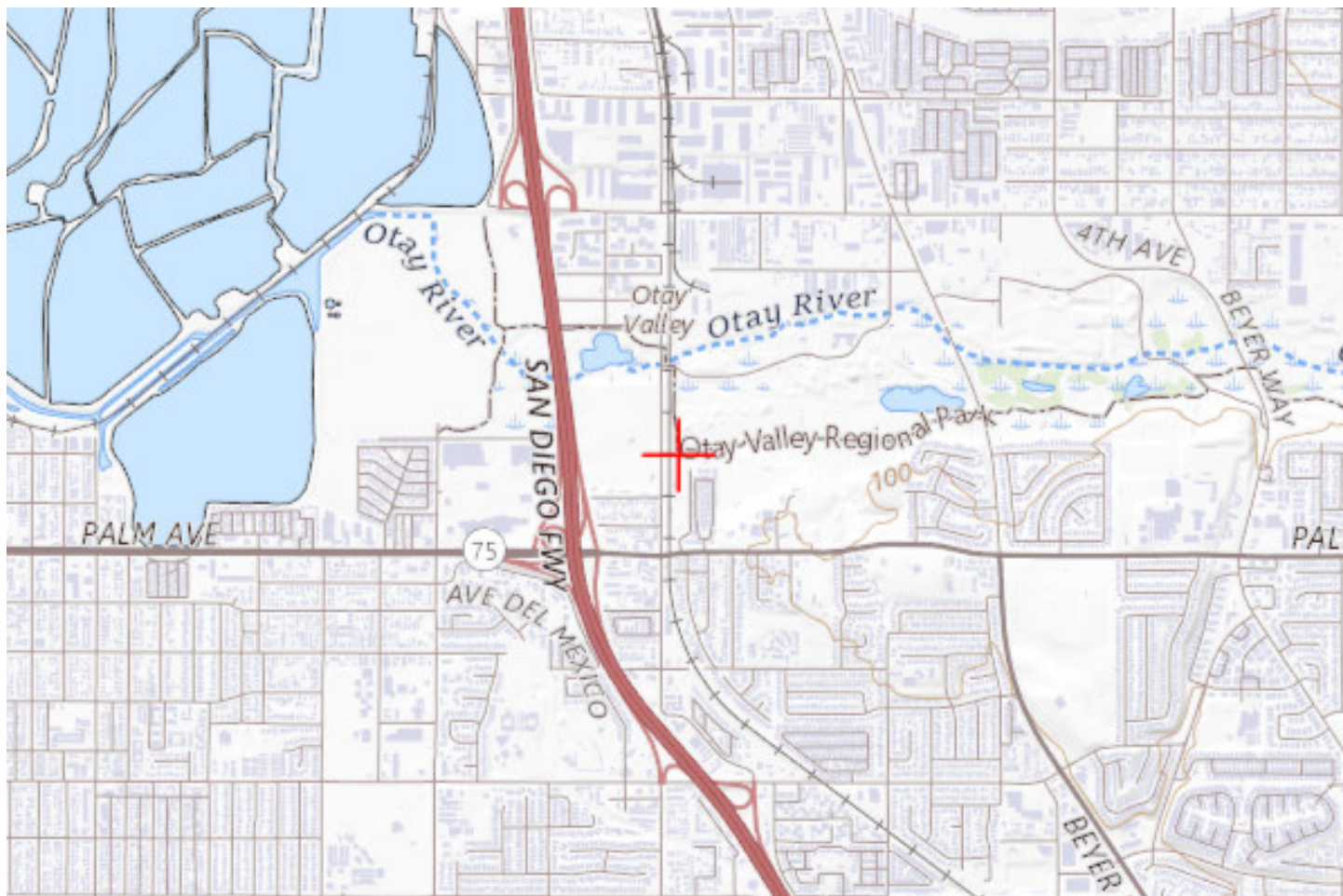
If we can be of further assistance, please contact our office at (847) 294-7575, or [vivian.vilaro@faa.gov](mailto:vivian.vilaro@faa.gov). On any future correspondence concerning this matter, please refer to Aeronautical Study Number 2022-AWP-9872-OE.

**Signature Control No: 530456421-533307346**

( DNE )

Vivian Vilaro  
Specialist

Attachment(s)  
Map(s)









Mail Processing Center  
Federal Aviation Administration  
Southwest Regional Office  
Obstruction Evaluation Group  
10101 Hillwood Parkway  
Fort Worth, TX 76177

Aeronautical Study No.  
2022-AWP-9873-OE

Issued Date: 05/25/2022

Karen Ruggels  
KLR Planning  
P. O. Box 882676  
San Diego, CA 92168

**\*\* DETERMINATION OF NO HAZARD TO AIR NAVIGATION \*\***

The Federal Aviation Administration has conducted an aeronautical study under the provisions of 49 U.S.C., Section 44718 and if applicable Title 14 of the Code of Federal Regulations, part 77, concerning:

Structure: Bldg B, B1  
Location: Chula Vista, CA  
Latitude: 32-35-11.88N NAD 83  
Longitude: 117-04-47.38W  
Heights: 47 feet site elevation (SE)  
39 feet above ground level (AGL)  
86 feet above mean sea level (AMSL)

This aeronautical study revealed that the structure does not exceed obstruction standards and would not be a hazard to air navigation provided the following condition(s), if any, is(are) met:

It is required that FAA Form 7460-2, Notice of Actual Construction or Alteration, be e-filed any time the project is abandoned or:

- At least 10 days prior to start of construction (7460-2, Part 1)  
 Within 5 days after the construction reaches its greatest height (7460-2, Part 2)

Based on this evaluation, marking and lighting are not necessary for aviation safety. However, if marking/lighting are accomplished on a voluntary basis, we recommend it be installed in accordance with FAA Advisory circular 70/7460-1 M.

The structure considered under this study lies in proximity to an airport and occupants may be subjected to noise from aircraft operating to and from the airport.

This determination expires on 11/25/2023 unless:

- (a) the construction is started (not necessarily completed) and FAA Form 7460-2, Notice of Actual Construction or Alteration, is received by this office.
- (b) extended, revised, or terminated by the issuing office.
- (c) the construction is subject to the licensing authority of the Federal Communications Commission (FCC) and an application for a construction permit has been filed, as required by the FCC, within

6 months of the date of this determination. In such case, the determination expires on the date prescribed by the FCC for completion of construction, or the date the FCC denies the application.

**NOTE: REQUEST FOR EXTENSION OF THE EFFECTIVE PERIOD OF THIS DETERMINATION MUST BE E-FILED AT LEAST 15 DAYS PRIOR TO THE EXPIRATION DATE. AFTER RE-EVALUATION OF CURRENT OPERATIONS IN THE AREA OF THE STRUCTURE TO DETERMINE THAT NO SIGNIFICANT AERONAUTICAL CHANGES HAVE OCCURRED, YOUR DETERMINATION MAY BE ELIGIBLE FOR ONE EXTENSION OF THE EFFECTIVE PERIOD.**

This determination is based, in part, on the foregoing description which includes specific coordinates, heights, frequency(ies) and power. Any changes in coordinates, heights, and frequencies or use of greater power, except those frequencies specified in the Colo Void Clause Coalition; Antenna System Co-Location; Voluntary Best Practices, effective 21 Nov 2007, will void this determination. Any future construction or alteration, including increase to heights, power, or the addition of other transmitters, requires separate notice to the FAA. This determination includes all previously filed frequencies and power for this structure.

If construction or alteration is dismantled or destroyed, you must submit notice to the FAA within 5 days after the construction or alteration is dismantled or destroyed.

This determination does include temporary construction equipment such as cranes, derricks, etc., which may be used during actual construction of the structure. However, this equipment shall not exceed the overall heights as indicated above. Equipment which has a height greater than the studied structure requires separate notice to the FAA.

This determination concerns the effect of this structure on the safe and efficient use of navigable airspace by aircraft and does not relieve the sponsor of compliance responsibilities relating to any law, ordinance, or regulation of any Federal, State, or local government body.

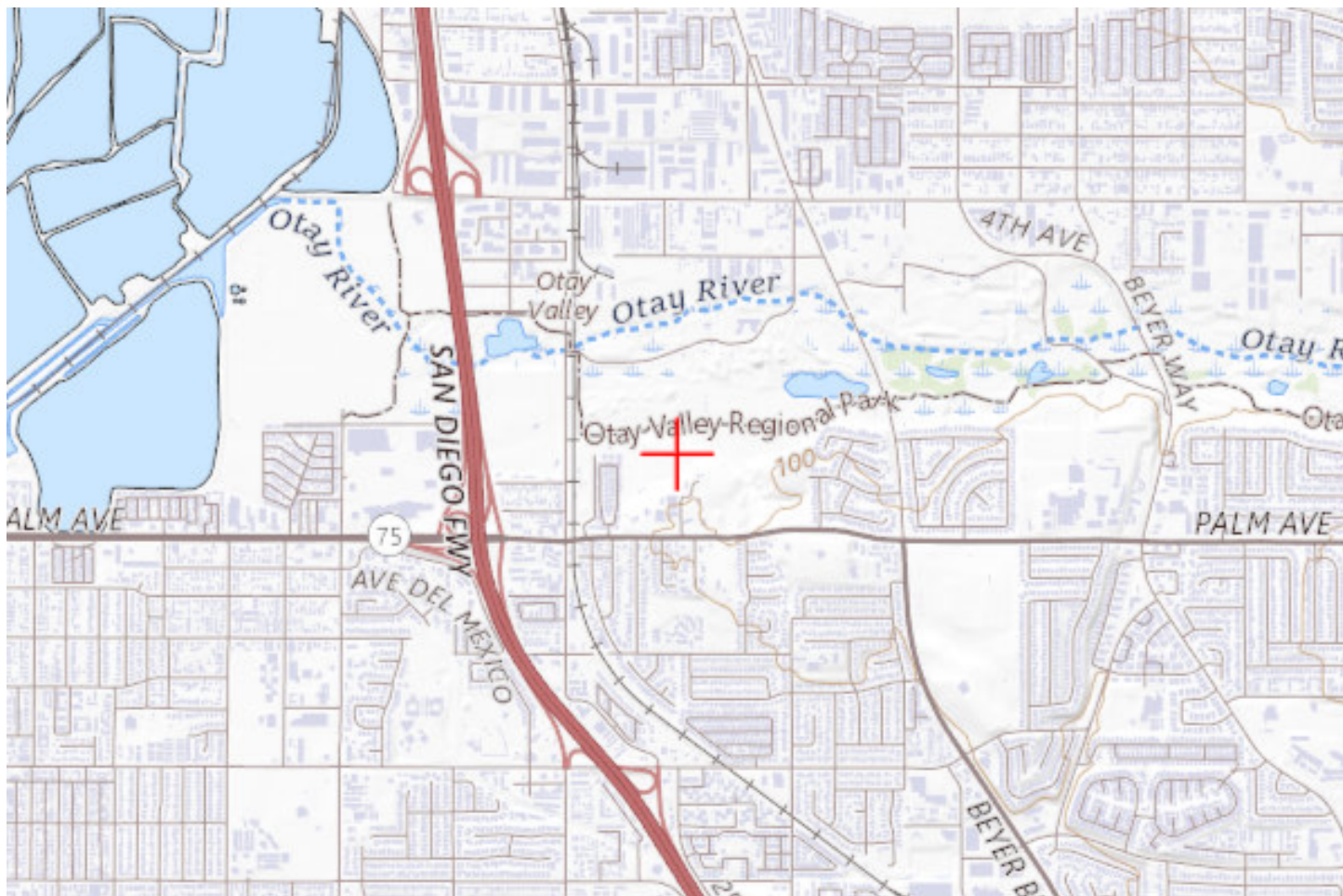
If we can be of further assistance, please contact our office at (847) 294-7575, or [vivian.vilaro@faa.gov](mailto:vivian.vilaro@faa.gov). On any future correspondence concerning this matter, please refer to Aeronautical Study Number 2022-AWP-9873-OE.

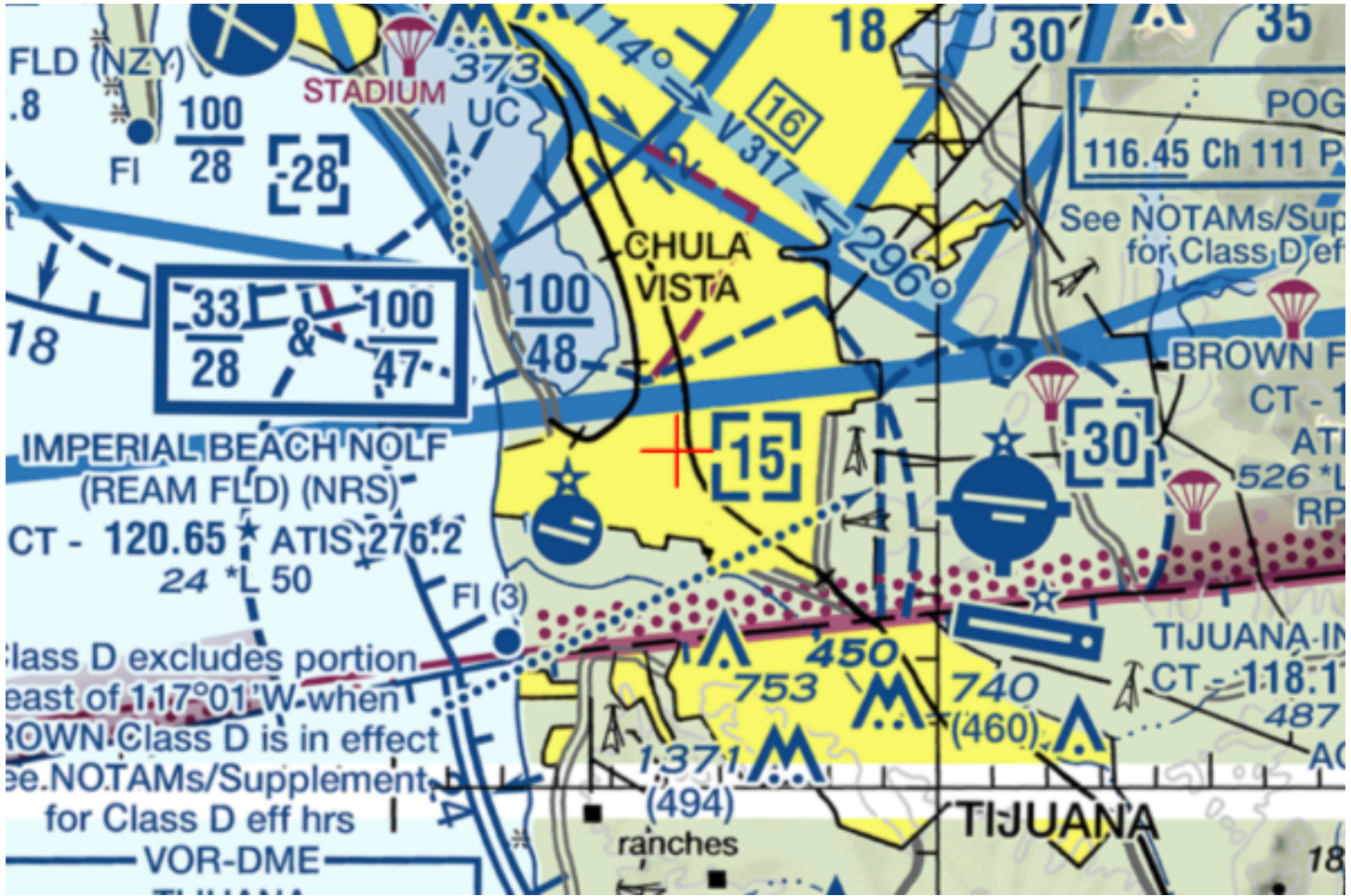
**Signature Control No: 530456422-533307347**

( DNE )

Vivian Vilaro  
Specialist

Attachment(s)  
Map(s)









Mail Processing Center  
Federal Aviation Administration  
Southwest Regional Office  
Obstruction Evaluation Group  
10101 Hillwood Parkway  
Fort Worth, TX 76177

Aeronautical Study No.  
2022-AWP-9874-OE

Issued Date: 05/25/2022

Karen Ruggels  
KLR Planning  
P. O. Box 882676  
San Diego, CA 92168

**\*\* DETERMINATION OF NO HAZARD TO AIR NAVIGATION \*\***

The Federal Aviation Administration has conducted an aeronautical study under the provisions of 49 U.S.C., Section 44718 and if applicable Title 14 of the Code of Federal Regulations, part 77, concerning:

Structure:	Bldg C, C1
Location:	Chula Vista, CA
Latitude:	32-35-13.36N NAD 83
Longitude:	117-04-58.16W
Heights:	45 feet site elevation (SE) 39 feet above ground level (AGL) 84 feet above mean sea level (AMSL)

This aeronautical study revealed that the structure does not exceed obstruction standards and would not be a hazard to air navigation provided the following condition(s), if any, is(are) met:

It is required that FAA Form 7460-2, Notice of Actual Construction or Alteration, be e-filed any time the project is abandoned or:

- At least 10 days prior to start of construction (7460-2, Part 1)  
 Within 5 days after the construction reaches its greatest height (7460-2, Part 2)

Based on this evaluation, marking and lighting are not necessary for aviation safety. However, if marking/lighting are accomplished on a voluntary basis, we recommend it be installed in accordance with FAA Advisory circular 70/7460-1 M.

The structure considered under this study lies in proximity to an airport and occupants may be subjected to noise from aircraft operating to and from the airport.

This determination expires on 11/25/2023 unless:

- the construction is started (not necessarily completed) and FAA Form 7460-2, Notice of Actual Construction or Alteration, is received by this office.
- extended, revised, or terminated by the issuing office.
- the construction is subject to the licensing authority of the Federal Communications Commission (FCC) and an application for a construction permit has been filed, as required by the FCC, within

6 months of the date of this determination. In such case, the determination expires on the date prescribed by the FCC for completion of construction, or the date the FCC denies the application.

**NOTE: REQUEST FOR EXTENSION OF THE EFFECTIVE PERIOD OF THIS DETERMINATION MUST BE E-FILED AT LEAST 15 DAYS PRIOR TO THE EXPIRATION DATE. AFTER RE-EVALUATION OF CURRENT OPERATIONS IN THE AREA OF THE STRUCTURE TO DETERMINE THAT NO SIGNIFICANT AERONAUTICAL CHANGES HAVE OCCURRED, YOUR DETERMINATION MAY BE ELIGIBLE FOR ONE EXTENSION OF THE EFFECTIVE PERIOD.**

This determination is based, in part, on the foregoing description which includes specific coordinates, heights, frequency(ies) and power. Any changes in coordinates, heights, and frequencies or use of greater power, except those frequencies specified in the Colo Void Clause Coalition; Antenna System Co-Location; Voluntary Best Practices, effective 21 Nov 2007, will void this determination. Any future construction or alteration, including increase to heights, power, or the addition of other transmitters, requires separate notice to the FAA. This determination includes all previously filed frequencies and power for this structure.

If construction or alteration is dismantled or destroyed, you must submit notice to the FAA within 5 days after the construction or alteration is dismantled or destroyed.

This determination does include temporary construction equipment such as cranes, derricks, etc., which may be used during actual construction of the structure. However, this equipment shall not exceed the overall heights as indicated above. Equipment which has a height greater than the studied structure requires separate notice to the FAA.

This determination concerns the effect of this structure on the safe and efficient use of navigable airspace by aircraft and does not relieve the sponsor of compliance responsibilities relating to any law, ordinance, or regulation of any Federal, State, or local government body.

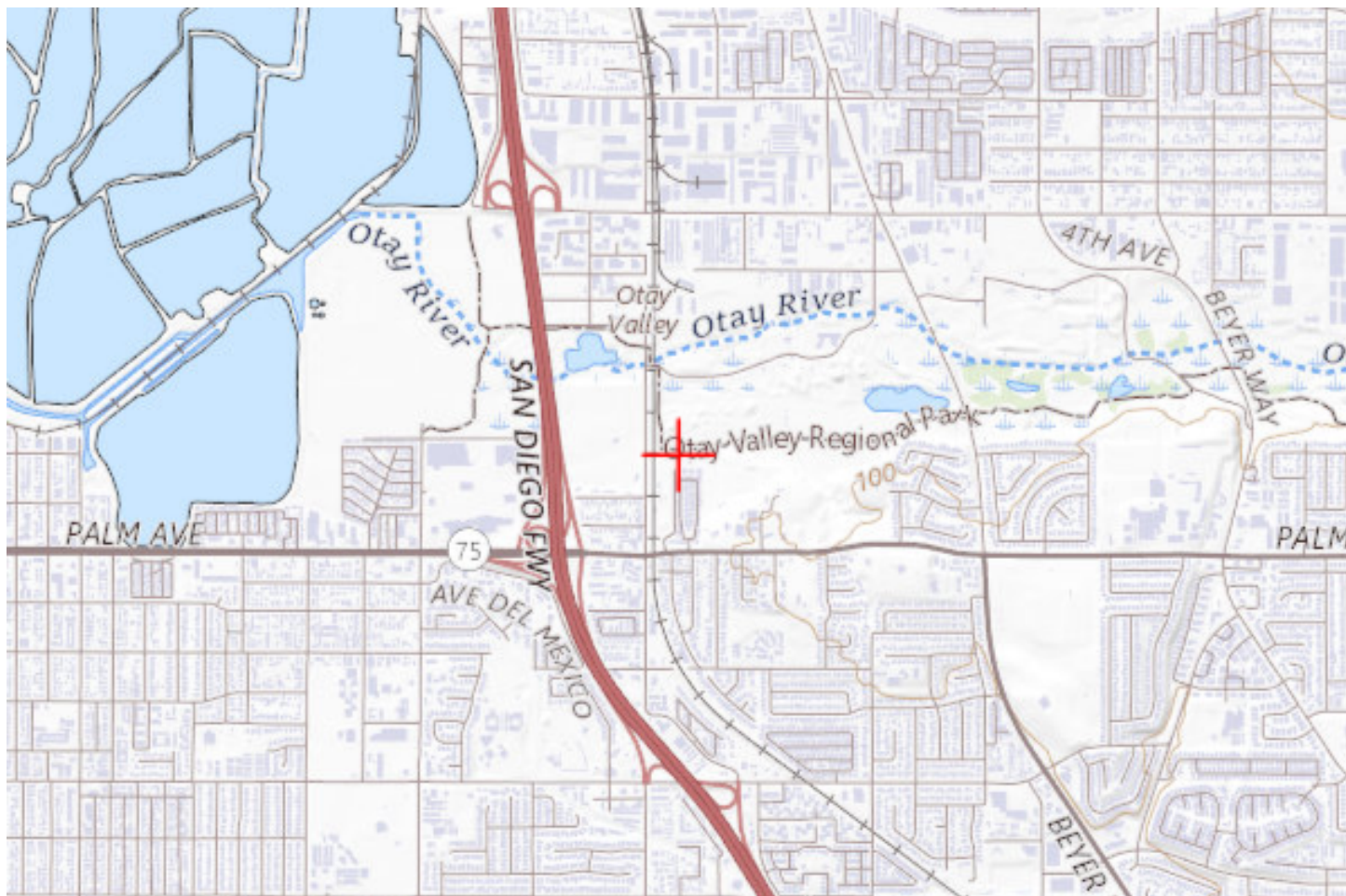
If we can be of further assistance, please contact our office at (847) 294-7575, or [vivian.vilaro@faa.gov](mailto:vivian.vilaro@faa.gov). On any future correspondence concerning this matter, please refer to Aeronautical Study Number 2022-AWP-9874-OE.

**Signature Control No: 530456423-533307355**

( DNE )

Vivian Vilaro  
Specialist

Attachment(s)  
Map(s)









Mail Processing Center  
Federal Aviation Administration  
Southwest Regional Office  
Obstruction Evaluation Group  
10101 Hillwood Parkway  
Fort Worth, TX 76177

Aeronautical Study No.  
2022-AWP-9875-OE

Issued Date: 05/25/2022

Karen Ruggels  
KLR Planning  
P. O. Box 882676  
San Diego, CA 92168

**\*\* DETERMINATION OF NO HAZARD TO AIR NAVIGATION \*\***

The Federal Aviation Administration has conducted an aeronautical study under the provisions of 49 U.S.C., Section 44718 and if applicable Title 14 of the Code of Federal Regulations, part 77, concerning:

Structure: Bldg C, C2  
Location: Chula Vista, CA  
Latitude: 32-35-13.43N NAD 83  
Longitude: 117-04-48.44W  
Heights: 46 feet site elevation (SE)  
39 feet above ground level (AGL)  
85 feet above mean sea level (AMSL)

This aeronautical study revealed that the structure does not exceed obstruction standards and would not be a hazard to air navigation provided the following condition(s), if any, is(are) met:

It is required that FAA Form 7460-2, Notice of Actual Construction or Alteration, be e-filed any time the project is abandoned or:

- At least 10 days prior to start of construction (7460-2, Part 1)  
 Within 5 days after the construction reaches its greatest height (7460-2, Part 2)

Based on this evaluation, marking and lighting are not necessary for aviation safety. However, if marking/lighting are accomplished on a voluntary basis, we recommend it be installed in accordance with FAA Advisory circular 70/7460-1 M.

The structure considered under this study lies in proximity to an airport and occupants may be subjected to noise from aircraft operating to and from the airport.

This determination expires on 11/25/2023 unless:

- (a) the construction is started (not necessarily completed) and FAA Form 7460-2, Notice of Actual Construction or Alteration, is received by this office.
- (b) extended, revised, or terminated by the issuing office.
- (c) the construction is subject to the licensing authority of the Federal Communications Commission (FCC) and an application for a construction permit has been filed, as required by the FCC, within

6 months of the date of this determination. In such case, the determination expires on the date prescribed by the FCC for completion of construction, or the date the FCC denies the application.

**NOTE: REQUEST FOR EXTENSION OF THE EFFECTIVE PERIOD OF THIS DETERMINATION MUST BE E-FILED AT LEAST 15 DAYS PRIOR TO THE EXPIRATION DATE. AFTER RE-EVALUATION OF CURRENT OPERATIONS IN THE AREA OF THE STRUCTURE TO DETERMINE THAT NO SIGNIFICANT AERONAUTICAL CHANGES HAVE OCCURRED, YOUR DETERMINATION MAY BE ELIGIBLE FOR ONE EXTENSION OF THE EFFECTIVE PERIOD.**

This determination is based, in part, on the foregoing description which includes specific coordinates, heights, frequency(ies) and power. Any changes in coordinates, heights, and frequencies or use of greater power, except those frequencies specified in the Colo Void Clause Coalition; Antenna System Co-Location; Voluntary Best Practices, effective 21 Nov 2007, will void this determination. Any future construction or alteration, including increase to heights, power, or the addition of other transmitters, requires separate notice to the FAA. This determination includes all previously filed frequencies and power for this structure.

If construction or alteration is dismantled or destroyed, you must submit notice to the FAA within 5 days after the construction or alteration is dismantled or destroyed.

This determination does include temporary construction equipment such as cranes, derricks, etc., which may be used during actual construction of the structure. However, this equipment shall not exceed the overall heights as indicated above. Equipment which has a height greater than the studied structure requires separate notice to the FAA.

This determination concerns the effect of this structure on the safe and efficient use of navigable airspace by aircraft and does not relieve the sponsor of compliance responsibilities relating to any law, ordinance, or regulation of any Federal, State, or local government body.

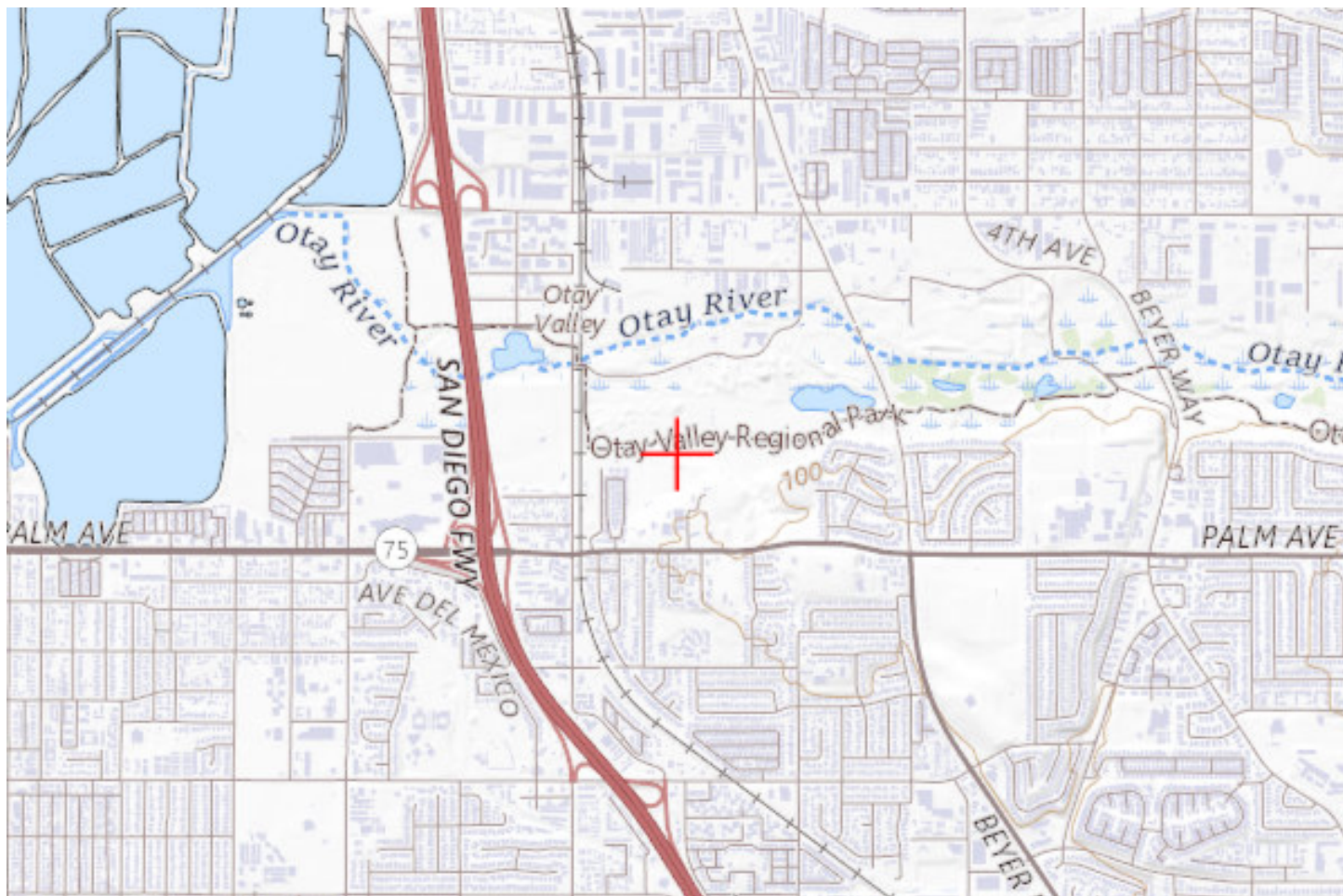
If we can be of further assistance, please contact our office at (847) 294-7575, or [vivian.vilaro@faa.gov](mailto:vivian.vilaro@faa.gov). On any future correspondence concerning this matter, please refer to Aeronautical Study Number 2022-AWP-9875-OE.

**Signature Control No: 530456424-533307345**

( DNE )

Vivian Vilaro  
Specialist

Attachment(s)  
Map(s)









Mail Processing Center  
Federal Aviation Administration  
Southwest Regional Office  
Obstruction Evaluation Group  
10101 Hillwood Parkway  
Fort Worth, TX 76177

Aeronautical Study No.  
2022-AWP-9876-OE

Issued Date: 05/25/2022

Karen Ruggels  
KLR Planning  
P. O. Box 882676  
San Diego, CA 92168

**\*\* DETERMINATION OF NO HAZARD TO AIR NAVIGATION \*\***

The Federal Aviation Administration has conducted an aeronautical study under the provisions of 49 U.S.C., Section 44718 and if applicable Title 14 of the Code of Federal Regulations, part 77, concerning:

Structure: Bldg D, D1  
Location: Chula Vista, CA  
Latitude: 32-35-13.54N NAD 83  
Longitude: 117-04-54.64W  
Heights: 46 feet site elevation (SE)  
39 feet above ground level (AGL)  
85 feet above mean sea level (AMSL)

This aeronautical study revealed that the structure does not exceed obstruction standards and would not be a hazard to air navigation provided the following condition(s), if any, is(are) met:

It is required that FAA Form 7460-2, Notice of Actual Construction or Alteration, be e-filed any time the project is abandoned or:

- At least 10 days prior to start of construction (7460-2, Part 1)  
 Within 5 days after the construction reaches its greatest height (7460-2, Part 2)

Based on this evaluation, marking and lighting are not necessary for aviation safety. However, if marking/lighting are accomplished on a voluntary basis, we recommend it be installed in accordance with FAA Advisory circular 70/7460-1 M.

The structure considered under this study lies in proximity to an airport and occupants may be subjected to noise from aircraft operating to and from the airport.

This determination expires on 11/25/2023 unless:

- (a) the construction is started (not necessarily completed) and FAA Form 7460-2, Notice of Actual Construction or Alteration, is received by this office.
- (b) extended, revised, or terminated by the issuing office.
- (c) the construction is subject to the licensing authority of the Federal Communications Commission (FCC) and an application for a construction permit has been filed, as required by the FCC, within

6 months of the date of this determination. In such case, the determination expires on the date prescribed by the FCC for completion of construction, or the date the FCC denies the application.

**NOTE: REQUEST FOR EXTENSION OF THE EFFECTIVE PERIOD OF THIS DETERMINATION MUST BE E-FILED AT LEAST 15 DAYS PRIOR TO THE EXPIRATION DATE. AFTER RE-EVALUATION OF CURRENT OPERATIONS IN THE AREA OF THE STRUCTURE TO DETERMINE THAT NO SIGNIFICANT AERONAUTICAL CHANGES HAVE OCCURRED, YOUR DETERMINATION MAY BE ELIGIBLE FOR ONE EXTENSION OF THE EFFECTIVE PERIOD.**

This determination is based, in part, on the foregoing description which includes specific coordinates, heights, frequency(ies) and power. Any changes in coordinates, heights, and frequencies or use of greater power, except those frequencies specified in the Colo Void Clause Coalition; Antenna System Co-Location; Voluntary Best Practices, effective 21 Nov 2007, will void this determination. Any future construction or alteration, including increase to heights, power, or the addition of other transmitters, requires separate notice to the FAA. This determination includes all previously filed frequencies and power for this structure.

If construction or alteration is dismantled or destroyed, you must submit notice to the FAA within 5 days after the construction or alteration is dismantled or destroyed.

This determination does include temporary construction equipment such as cranes, derricks, etc., which may be used during actual construction of the structure. However, this equipment shall not exceed the overall heights as indicated above. Equipment which has a height greater than the studied structure requires separate notice to the FAA.

This determination concerns the effect of this structure on the safe and efficient use of navigable airspace by aircraft and does not relieve the sponsor of compliance responsibilities relating to any law, ordinance, or regulation of any Federal, State, or local government body.

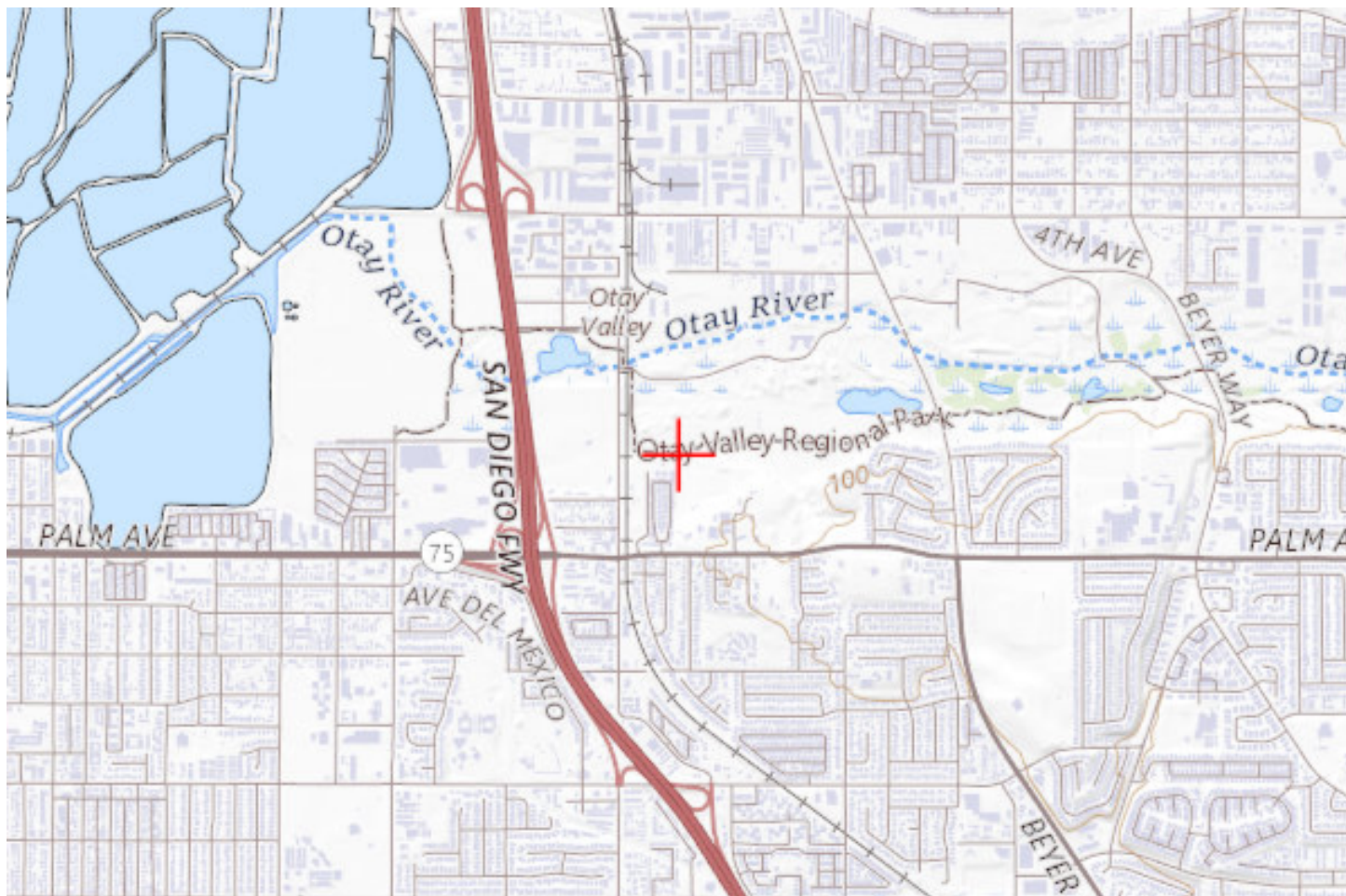
If we can be of further assistance, please contact our office at (847) 294-7575, or [vivian.vilaro@faa.gov](mailto:vivian.vilaro@faa.gov). On any future correspondence concerning this matter, please refer to Aeronautical Study Number 2022-AWP-9876-OE.

**Signature Control No: 530456425-533307348**

( DNE )

Vivian Vilaro  
Specialist

Attachment(s)  
Map(s)









Mail Processing Center  
Federal Aviation Administration  
Southwest Regional Office  
Obstruction Evaluation Group  
10101 Hillwood Parkway  
Fort Worth, TX 76177

Aeronautical Study No.  
2022-AWP-9877-OE

Issued Date: 05/25/2022

Karen Ruggels  
KLR Planning  
P. O. Box 882676  
San Diego, CA 92168

**\*\* DETERMINATION OF NO HAZARD TO AIR NAVIGATION \*\***

The Federal Aviation Administration has conducted an aeronautical study under the provisions of 49 U.S.C., Section 44718 and if applicable Title 14 of the Code of Federal Regulations, part 77, concerning:

Structure:	Bldg E, E1
Location:	Chula Vista, CA
Latitude:	32-35-11.86N NAD 83
Longitude:	117-04-58.04W
Heights:	45 feet site elevation (SE) 26 feet above ground level (AGL) 71 feet above mean sea level (AMSL)

This aeronautical study revealed that the structure does not exceed obstruction standards and would not be a hazard to air navigation provided the following condition(s), if any, is(are) met:

It is required that FAA Form 7460-2, Notice of Actual Construction or Alteration, be e-filed any time the project is abandoned or:

- At least 10 days prior to start of construction (7460-2, Part 1)  
 Within 5 days after the construction reaches its greatest height (7460-2, Part 2)

Based on this evaluation, marking and lighting are not necessary for aviation safety. However, if marking/lighting are accomplished on a voluntary basis, we recommend it be installed in accordance with FAA Advisory circular 70/7460-1 M.

The structure considered under this study lies in proximity to an airport and occupants may be subjected to noise from aircraft operating to and from the airport.

This determination expires on 11/25/2023 unless:

- the construction is started (not necessarily completed) and FAA Form 7460-2, Notice of Actual Construction or Alteration, is received by this office.
- extended, revised, or terminated by the issuing office.
- the construction is subject to the licensing authority of the Federal Communications Commission (FCC) and an application for a construction permit has been filed, as required by the FCC, within

6 months of the date of this determination. In such case, the determination expires on the date prescribed by the FCC for completion of construction, or the date the FCC denies the application.

**NOTE: REQUEST FOR EXTENSION OF THE EFFECTIVE PERIOD OF THIS DETERMINATION MUST BE E-FILED AT LEAST 15 DAYS PRIOR TO THE EXPIRATION DATE. AFTER RE-EVALUATION OF CURRENT OPERATIONS IN THE AREA OF THE STRUCTURE TO DETERMINE THAT NO SIGNIFICANT AERONAUTICAL CHANGES HAVE OCCURRED, YOUR DETERMINATION MAY BE ELIGIBLE FOR ONE EXTENSION OF THE EFFECTIVE PERIOD.**

This determination is based, in part, on the foregoing description which includes specific coordinates, heights, frequency(ies) and power. Any changes in coordinates, heights, and frequencies or use of greater power, except those frequencies specified in the Colo Void Clause Coalition; Antenna System Co-Location; Voluntary Best Practices, effective 21 Nov 2007, will void this determination. Any future construction or alteration, including increase to heights, power, or the addition of other transmitters, requires separate notice to the FAA. This determination includes all previously filed frequencies and power for this structure.

If construction or alteration is dismantled or destroyed, you must submit notice to the FAA within 5 days after the construction or alteration is dismantled or destroyed.

This determination does include temporary construction equipment such as cranes, derricks, etc., which may be used during actual construction of the structure. However, this equipment shall not exceed the overall heights as indicated above. Equipment which has a height greater than the studied structure requires separate notice to the FAA.

This determination concerns the effect of this structure on the safe and efficient use of navigable airspace by aircraft and does not relieve the sponsor of compliance responsibilities relating to any law, ordinance, or regulation of any Federal, State, or local government body.

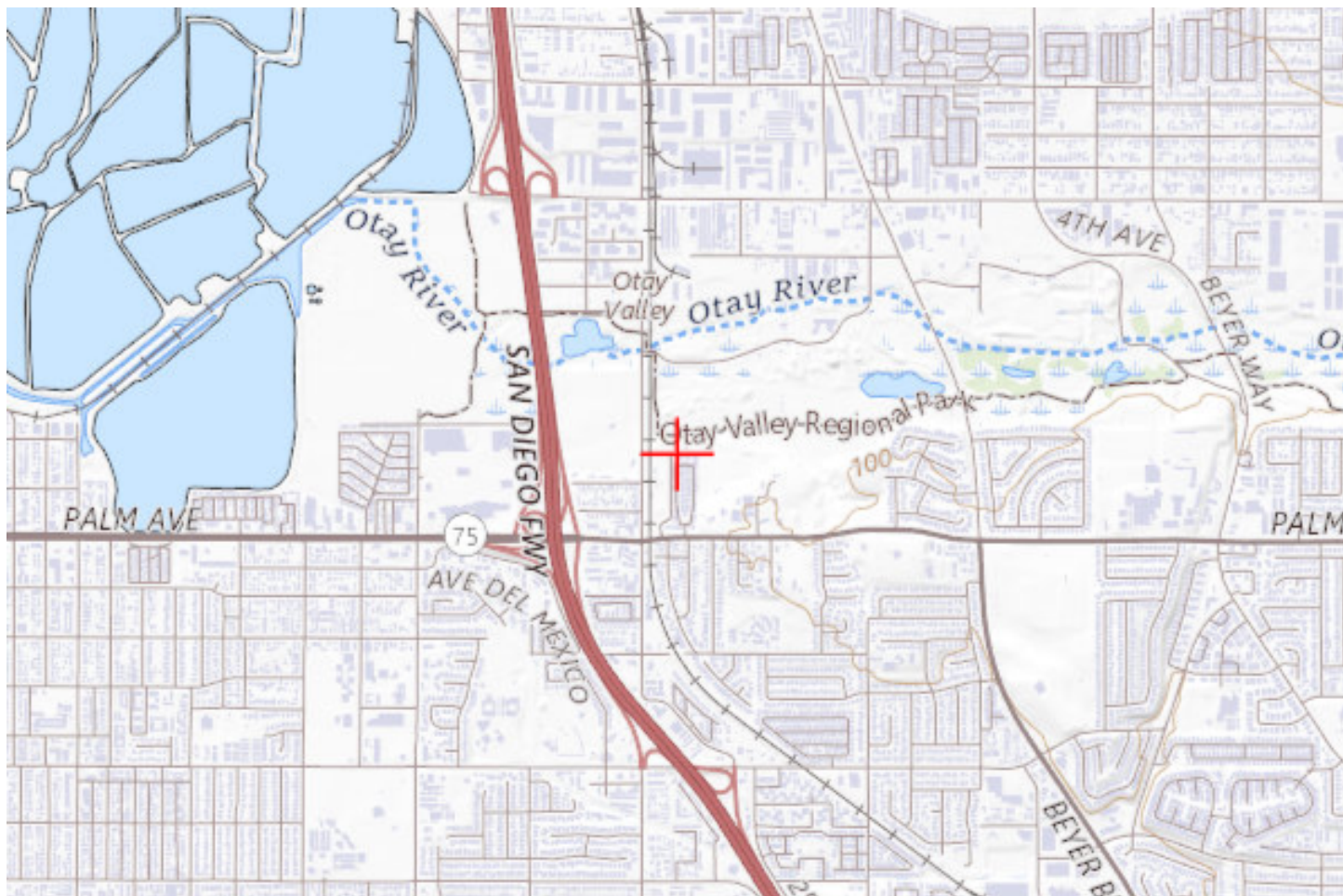
If we can be of further assistance, please contact our office at (847) 294-7575, or [vivian.vilaro@faa.gov](mailto:vivian.vilaro@faa.gov). On any future correspondence concerning this matter, please refer to Aeronautical Study Number 2022-AWP-9877-OE.

**Signature Control No: 530456426-533307354**

( DNE )

Vivian Vilaro  
Specialist

Attachment(s)  
Map(s)



Sectional Map for ASN 2022-AWP-9877-OE







Mail Processing Center  
Federal Aviation Administration  
Southwest Regional Office  
Obstruction Evaluation Group  
10101 Hillwood Parkway  
Fort Worth, TX 76177

Aeronautical Study No.  
2022-AWP-9878-OE

Issued Date: 05/25/2022

Karen Ruggels  
KLR Planning  
P. O. Box 882676  
San Diego, CA 92168

**\*\* DETERMINATION OF NO HAZARD TO AIR NAVIGATION \*\***

The Federal Aviation Administration has conducted an aeronautical study under the provisions of 49 U.S.C., Section 44718 and if applicable Title 14 of the Code of Federal Regulations, part 77, concerning:

Structure:	Bldg E, E2
Location:	Chula Vista, CA
Latitude:	32-35-11.80N NAD 83
Longitude:	117-04-56.98W
Heights:	45 feet site elevation (SE) 26 feet above ground level (AGL) 71 feet above mean sea level (AMSL)

This aeronautical study revealed that the structure does not exceed obstruction standards and would not be a hazard to air navigation provided the following condition(s), if any, is(are) met:

It is required that FAA Form 7460-2, Notice of Actual Construction or Alteration, be e-filed any time the project is abandoned or:

- At least 10 days prior to start of construction (7460-2, Part 1)  
 Within 5 days after the construction reaches its greatest height (7460-2, Part 2)

Based on this evaluation, marking and lighting are not necessary for aviation safety. However, if marking/lighting are accomplished on a voluntary basis, we recommend it be installed in accordance with FAA Advisory circular 70/7460-1 M.

The structure considered under this study lies in proximity to an airport and occupants may be subjected to noise from aircraft operating to and from the airport.

This determination expires on 11/25/2023 unless:

- the construction is started (not necessarily completed) and FAA Form 7460-2, Notice of Actual Construction or Alteration, is received by this office.
- extended, revised, or terminated by the issuing office.
- the construction is subject to the licensing authority of the Federal Communications Commission (FCC) and an application for a construction permit has been filed, as required by the FCC, within

6 months of the date of this determination. In such case, the determination expires on the date prescribed by the FCC for completion of construction, or the date the FCC denies the application.

**NOTE: REQUEST FOR EXTENSION OF THE EFFECTIVE PERIOD OF THIS DETERMINATION MUST BE E-FILED AT LEAST 15 DAYS PRIOR TO THE EXPIRATION DATE. AFTER RE-EVALUATION OF CURRENT OPERATIONS IN THE AREA OF THE STRUCTURE TO DETERMINE THAT NO SIGNIFICANT AERONAUTICAL CHANGES HAVE OCCURRED, YOUR DETERMINATION MAY BE ELIGIBLE FOR ONE EXTENSION OF THE EFFECTIVE PERIOD.**

This determination is based, in part, on the foregoing description which includes specific coordinates, heights, frequency(ies) and power. Any changes in coordinates, heights, and frequencies or use of greater power, except those frequencies specified in the Colo Void Clause Coalition; Antenna System Co-Location; Voluntary Best Practices, effective 21 Nov 2007, will void this determination. Any future construction or alteration, including increase to heights, power, or the addition of other transmitters, requires separate notice to the FAA. This determination includes all previously filed frequencies and power for this structure.

If construction or alteration is dismantled or destroyed, you must submit notice to the FAA within 5 days after the construction or alteration is dismantled or destroyed.

This determination does include temporary construction equipment such as cranes, derricks, etc., which may be used during actual construction of the structure. However, this equipment shall not exceed the overall heights as indicated above. Equipment which has a height greater than the studied structure requires separate notice to the FAA.

This determination concerns the effect of this structure on the safe and efficient use of navigable airspace by aircraft and does not relieve the sponsor of compliance responsibilities relating to any law, ordinance, or regulation of any Federal, State, or local government body.

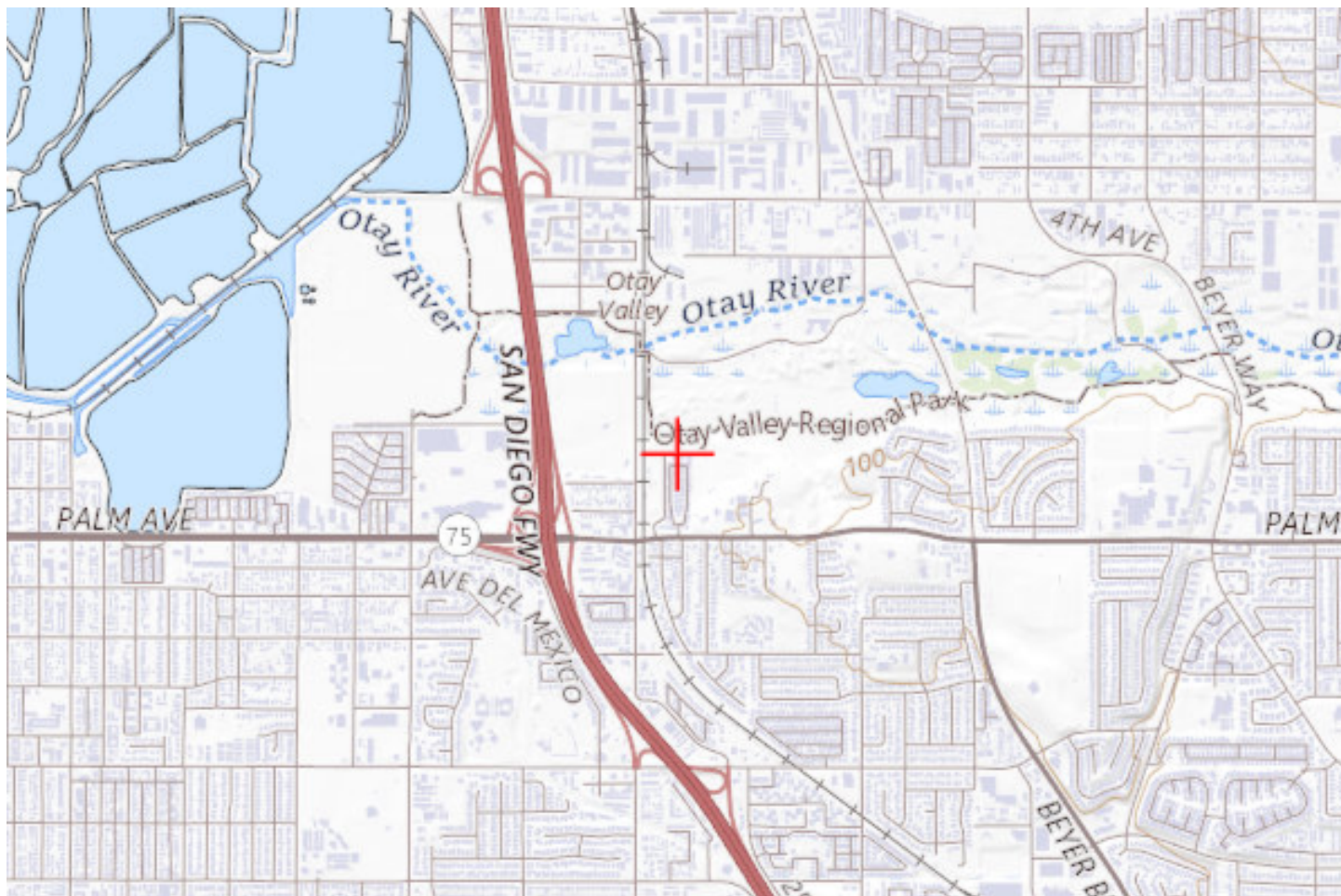
If we can be of further assistance, please contact our office at (847) 294-7575, or [vivian.vilaro@faa.gov](mailto:vivian.vilaro@faa.gov). On any future correspondence concerning this matter, please refer to Aeronautical Study Number 2022-AWP-9878-OE.

**Signature Control No: 530456427-533307349**

( DNE )

Vivian Vilaro  
Specialist

Attachment(s)  
Map(s)









Mail Processing Center  
Federal Aviation Administration  
Southwest Regional Office  
Obstruction Evaluation Group  
10101 Hillwood Parkway  
Fort Worth, TX 76177

Aeronautical Study No.  
2022-AWP-9879-OE

Issued Date: 05/25/2022

Karen Ruggels  
KLR Planning  
P. O. Box 882676  
San Diego, CA 92168

**\*\* DETERMINATION OF NO HAZARD TO AIR NAVIGATION \*\***

The Federal Aviation Administration has conducted an aeronautical study under the provisions of 49 U.S.C., Section 44718 and if applicable Title 14 of the Code of Federal Regulations, part 77, concerning:

Structure:	Bldg E, E3
Location:	Chula Vista, CA
Latitude:	32-35-11.78N NAD 83
Longitude:	117-04-55.87W
Heights:	45 feet site elevation (SE) 26 feet above ground level (AGL) 71 feet above mean sea level (AMSL)

This aeronautical study revealed that the structure does not exceed obstruction standards and would not be a hazard to air navigation provided the following condition(s), if any, is(are) met:

It is required that FAA Form 7460-2, Notice of Actual Construction or Alteration, be e-filed any time the project is abandoned or:

- At least 10 days prior to start of construction (7460-2, Part 1)  
 Within 5 days after the construction reaches its greatest height (7460-2, Part 2)

Based on this evaluation, marking and lighting are not necessary for aviation safety. However, if marking/lighting are accomplished on a voluntary basis, we recommend it be installed in accordance with FAA Advisory circular 70/7460-1 M.

The structure considered under this study lies in proximity to an airport and occupants may be subjected to noise from aircraft operating to and from the airport.

This determination expires on 11/25/2023 unless:

- the construction is started (not necessarily completed) and FAA Form 7460-2, Notice of Actual Construction or Alteration, is received by this office.
- extended, revised, or terminated by the issuing office.
- the construction is subject to the licensing authority of the Federal Communications Commission (FCC) and an application for a construction permit has been filed, as required by the FCC, within

6 months of the date of this determination. In such case, the determination expires on the date prescribed by the FCC for completion of construction, or the date the FCC denies the application.

**NOTE: REQUEST FOR EXTENSION OF THE EFFECTIVE PERIOD OF THIS DETERMINATION MUST BE E-FILED AT LEAST 15 DAYS PRIOR TO THE EXPIRATION DATE. AFTER RE-EVALUATION OF CURRENT OPERATIONS IN THE AREA OF THE STRUCTURE TO DETERMINE THAT NO SIGNIFICANT AERONAUTICAL CHANGES HAVE OCCURRED, YOUR DETERMINATION MAY BE ELIGIBLE FOR ONE EXTENSION OF THE EFFECTIVE PERIOD.**

This determination is based, in part, on the foregoing description which includes specific coordinates, heights, frequency(ies) and power. Any changes in coordinates, heights, and frequencies or use of greater power, except those frequencies specified in the Colo Void Clause Coalition; Antenna System Co-Location; Voluntary Best Practices, effective 21 Nov 2007, will void this determination. Any future construction or alteration, including increase to heights, power, or the addition of other transmitters, requires separate notice to the FAA. This determination includes all previously filed frequencies and power for this structure.

If construction or alteration is dismantled or destroyed, you must submit notice to the FAA within 5 days after the construction or alteration is dismantled or destroyed.

This determination does include temporary construction equipment such as cranes, derricks, etc., which may be used during actual construction of the structure. However, this equipment shall not exceed the overall heights as indicated above. Equipment which has a height greater than the studied structure requires separate notice to the FAA.

This determination concerns the effect of this structure on the safe and efficient use of navigable airspace by aircraft and does not relieve the sponsor of compliance responsibilities relating to any law, ordinance, or regulation of any Federal, State, or local government body.

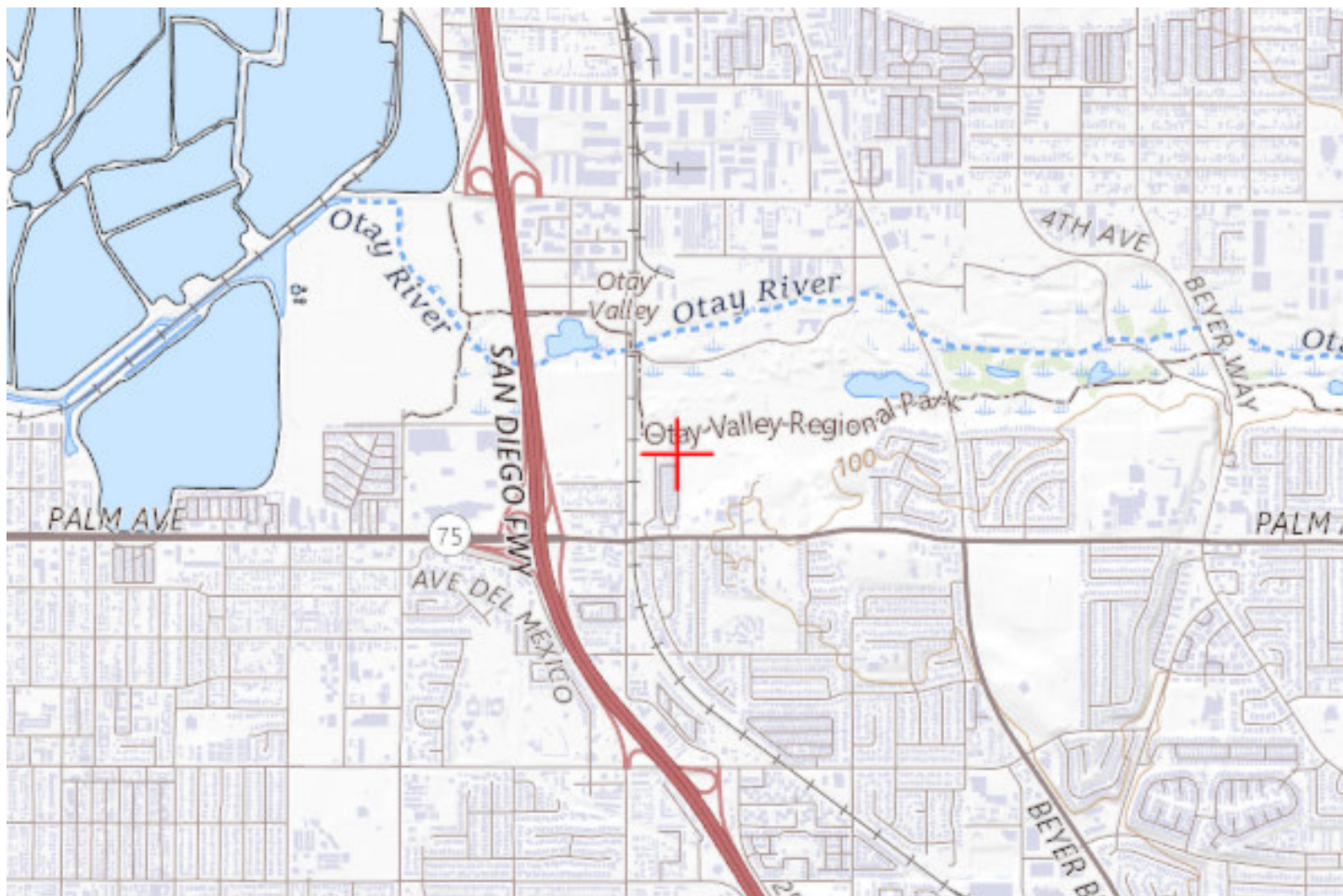
If we can be of further assistance, please contact our office at (847) 294-7575, or [vivian.vilaro@faa.gov](mailto:vivian.vilaro@faa.gov). On any future correspondence concerning this matter, please refer to Aeronautical Study Number 2022-AWP-9879-OE.

**Signature Control No: 530456428-533307357**

( DNE )

Vivian Vilaro  
Specialist

Attachment(s)  
Map(s)









Mail Processing Center  
Federal Aviation Administration  
Southwest Regional Office  
Obstruction Evaluation Group  
10101 Hillwood Parkway  
Fort Worth, TX 76177

Aeronautical Study No.  
2022-AWP-9880-OE

Issued Date: 05/25/2022

Karen Ruggels  
KLR Planning  
P. O. Box 882676  
San Diego, CA 92168

**\*\* DETERMINATION OF NO HAZARD TO AIR NAVIGATION \*\***

The Federal Aviation Administration has conducted an aeronautical study under the provisions of 49 U.S.C., Section 44718 and if applicable Title 14 of the Code of Federal Regulations, part 77, concerning:

Structure:	Bldg E, E4
Location:	Chula Vista, CA
Latitude:	32-35-11.75N NAD 83
Longitude:	117-04-54.30W
Heights:	45 feet site elevation (SE) 26 feet above ground level (AGL) 71 feet above mean sea level (AMSL)

This aeronautical study revealed that the structure does not exceed obstruction standards and would not be a hazard to air navigation provided the following condition(s), if any, is(are) met:

It is required that FAA Form 7460-2, Notice of Actual Construction or Alteration, be e-filed any time the project is abandoned or:

- At least 10 days prior to start of construction (7460-2, Part 1)  
 Within 5 days after the construction reaches its greatest height (7460-2, Part 2)

Based on this evaluation, marking and lighting are not necessary for aviation safety. However, if marking/lighting are accomplished on a voluntary basis, we recommend it be installed in accordance with FAA Advisory circular 70/7460-1 M.

The structure considered under this study lies in proximity to an airport and occupants may be subjected to noise from aircraft operating to and from the airport.

This determination expires on 11/25/2023 unless:

- the construction is started (not necessarily completed) and FAA Form 7460-2, Notice of Actual Construction or Alteration, is received by this office.
- extended, revised, or terminated by the issuing office.
- the construction is subject to the licensing authority of the Federal Communications Commission (FCC) and an application for a construction permit has been filed, as required by the FCC, within

6 months of the date of this determination. In such case, the determination expires on the date prescribed by the FCC for completion of construction, or the date the FCC denies the application.

**NOTE: REQUEST FOR EXTENSION OF THE EFFECTIVE PERIOD OF THIS DETERMINATION MUST BE E-FILED AT LEAST 15 DAYS PRIOR TO THE EXPIRATION DATE. AFTER RE-EVALUATION OF CURRENT OPERATIONS IN THE AREA OF THE STRUCTURE TO DETERMINE THAT NO SIGNIFICANT AERONAUTICAL CHANGES HAVE OCCURRED, YOUR DETERMINATION MAY BE ELIGIBLE FOR ONE EXTENSION OF THE EFFECTIVE PERIOD.**

This determination is based, in part, on the foregoing description which includes specific coordinates, heights, frequency(ies) and power. Any changes in coordinates, heights, and frequencies or use of greater power, except those frequencies specified in the Colo Void Clause Coalition; Antenna System Co-Location; Voluntary Best Practices, effective 21 Nov 2007, will void this determination. Any future construction or alteration, including increase to heights, power, or the addition of other transmitters, requires separate notice to the FAA. This determination includes all previously filed frequencies and power for this structure.

If construction or alteration is dismantled or destroyed, you must submit notice to the FAA within 5 days after the construction or alteration is dismantled or destroyed.

This determination does include temporary construction equipment such as cranes, derricks, etc., which may be used during actual construction of the structure. However, this equipment shall not exceed the overall heights as indicated above. Equipment which has a height greater than the studied structure requires separate notice to the FAA.

This determination concerns the effect of this structure on the safe and efficient use of navigable airspace by aircraft and does not relieve the sponsor of compliance responsibilities relating to any law, ordinance, or regulation of any Federal, State, or local government body.

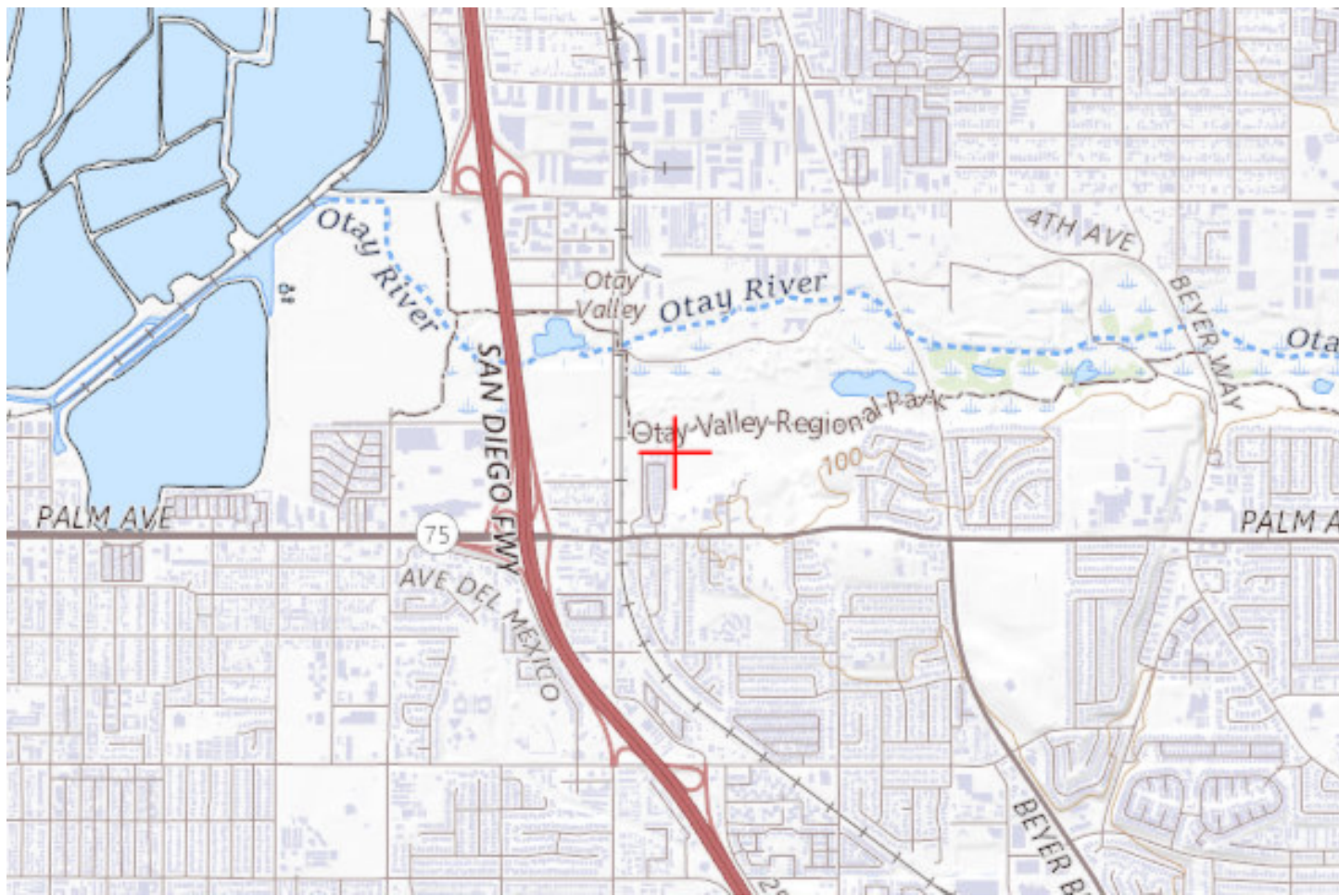
If we can be of further assistance, please contact our office at (847) 294-7575, or [vivian.vilaro@faa.gov](mailto:vivian.vilaro@faa.gov). On any future correspondence concerning this matter, please refer to Aeronautical Study Number 2022-AWP-9880-OE.

**Signature Control No: 530456429-533307350**

( DNE )

Vivian Vilaro  
Specialist

Attachment(s)  
Map(s)









Mail Processing Center  
Federal Aviation Administration  
Southwest Regional Office  
Obstruction Evaluation Group  
10101 Hillwood Parkway  
Fort Worth, TX 76177

Aeronautical Study No.  
2022-AWP-9881-OE

Issued Date: 05/25/2022

Karen Ruggels  
KLR Planning  
P. O. Box 882676  
San Diego, CA 92168

**\*\* DETERMINATION OF NO HAZARD TO AIR NAVIGATION \*\***

The Federal Aviation Administration has conducted an aeronautical study under the provisions of 49 U.S.C., Section 44718 and if applicable Title 14 of the Code of Federal Regulations, part 77, concerning:

Structure:	Bldg E, E5
Location:	Chula Vista, CA
Latitude:	32-35-11.69N NAD 83
Longitude:	117-04-53.16W
Heights:	45 feet site elevation (SE) 26 feet above ground level (AGL) 71 feet above mean sea level (AMSL)

This aeronautical study revealed that the structure does not exceed obstruction standards and would not be a hazard to air navigation provided the following condition(s), if any, is(are) met:

It is required that FAA Form 7460-2, Notice of Actual Construction or Alteration, be e-filed any time the project is abandoned or:

- At least 10 days prior to start of construction (7460-2, Part 1)  
 Within 5 days after the construction reaches its greatest height (7460-2, Part 2)

Based on this evaluation, marking and lighting are not necessary for aviation safety. However, if marking/lighting are accomplished on a voluntary basis, we recommend it be installed in accordance with FAA Advisory circular 70/7460-1 M.

The structure considered under this study lies in proximity to an airport and occupants may be subjected to noise from aircraft operating to and from the airport.

This determination expires on 11/25/2023 unless:

- (a) the construction is started (not necessarily completed) and FAA Form 7460-2, Notice of Actual Construction or Alteration, is received by this office.
- (b) extended, revised, or terminated by the issuing office.
- (c) the construction is subject to the licensing authority of the Federal Communications Commission (FCC) and an application for a construction permit has been filed, as required by the FCC, within

6 months of the date of this determination. In such case, the determination expires on the date prescribed by the FCC for completion of construction, or the date the FCC denies the application.

**NOTE: REQUEST FOR EXTENSION OF THE EFFECTIVE PERIOD OF THIS DETERMINATION MUST BE E-FILED AT LEAST 15 DAYS PRIOR TO THE EXPIRATION DATE. AFTER RE-EVALUATION OF CURRENT OPERATIONS IN THE AREA OF THE STRUCTURE TO DETERMINE THAT NO SIGNIFICANT AERONAUTICAL CHANGES HAVE OCCURRED, YOUR DETERMINATION MAY BE ELIGIBLE FOR ONE EXTENSION OF THE EFFECTIVE PERIOD.**

This determination is based, in part, on the foregoing description which includes specific coordinates, heights, frequency(ies) and power. Any changes in coordinates, heights, and frequencies or use of greater power, except those frequencies specified in the Colo Void Clause Coalition; Antenna System Co-Location; Voluntary Best Practices, effective 21 Nov 2007, will void this determination. Any future construction or alteration, including increase to heights, power, or the addition of other transmitters, requires separate notice to the FAA. This determination includes all previously filed frequencies and power for this structure.

If construction or alteration is dismantled or destroyed, you must submit notice to the FAA within 5 days after the construction or alteration is dismantled or destroyed.

This determination does include temporary construction equipment such as cranes, derricks, etc., which may be used during actual construction of the structure. However, this equipment shall not exceed the overall heights as indicated above. Equipment which has a height greater than the studied structure requires separate notice to the FAA.

This determination concerns the effect of this structure on the safe and efficient use of navigable airspace by aircraft and does not relieve the sponsor of compliance responsibilities relating to any law, ordinance, or regulation of any Federal, State, or local government body.

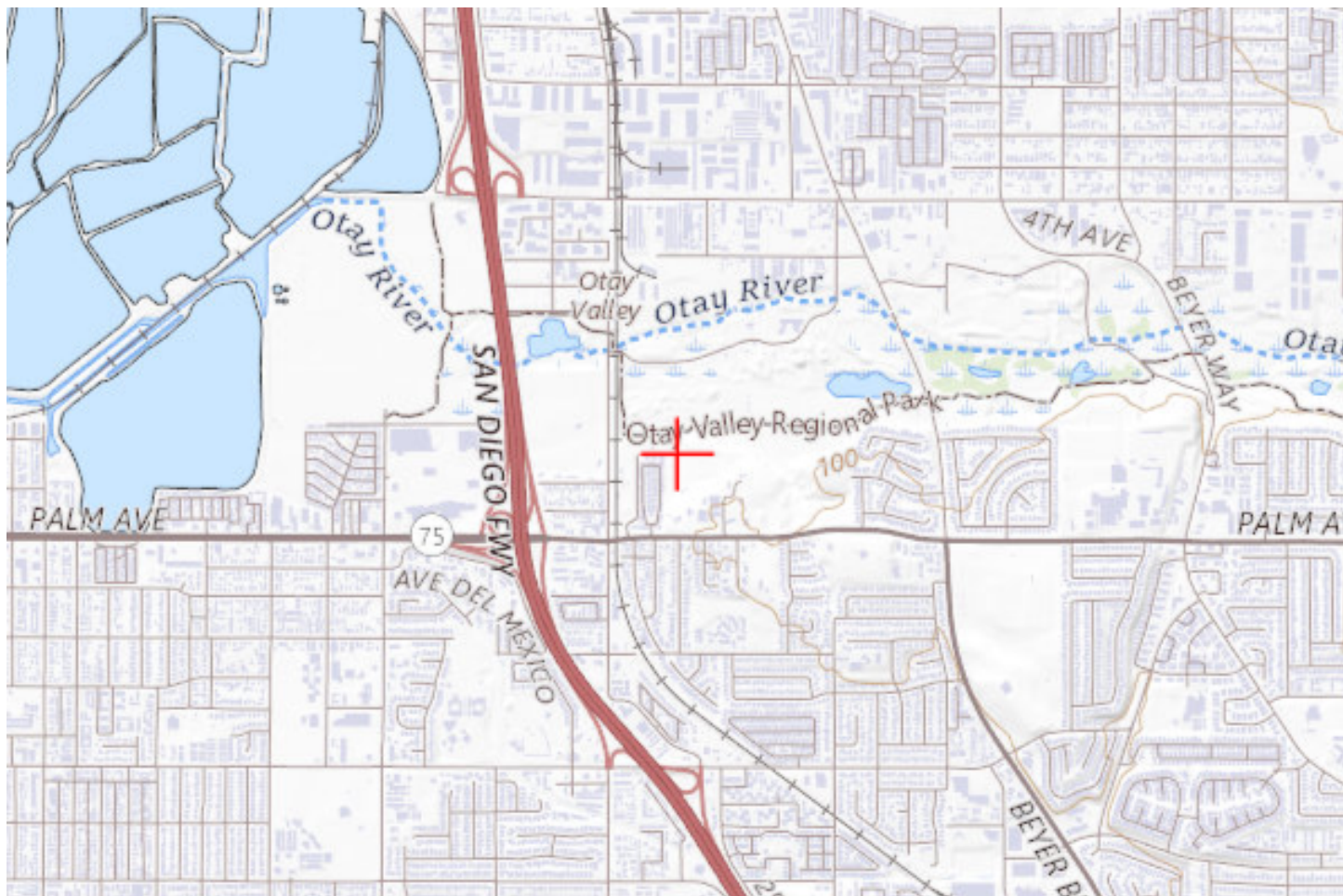
If we can be of further assistance, please contact our office at (847) 294-7575, or [vivian.vilaro@faa.gov](mailto:vivian.vilaro@faa.gov). On any future correspondence concerning this matter, please refer to Aeronautical Study Number 2022-AWP-9881-OE.

**Signature Control No: 530456430-533307353**

( DNE )

Vivian Vilaro  
Specialist

Attachment(s)  
Map(s)









Mail Processing Center  
Federal Aviation Administration  
Southwest Regional Office  
Obstruction Evaluation Group  
10101 Hillwood Parkway  
Fort Worth, TX 76177

Aeronautical Study No.  
2022-AWP-9882-OE

Issued Date: 05/25/2022

Karen Ruggels  
KLR Planning  
P. O. Box 882676  
San Diego, CA 92168

**\*\* DETERMINATION OF NO HAZARD TO AIR NAVIGATION \*\***

The Federal Aviation Administration has conducted an aeronautical study under the provisions of 49 U.S.C., Section 44718 and if applicable Title 14 of the Code of Federal Regulations, part 77, concerning:

Structure:	Bldg E, E6
Location:	Chula Vista, CA
Latitude:	32-35-11.69N NAD 83
Longitude:	117-04-51.67W
Heights:	45 feet site elevation (SE) 26 feet above ground level (AGL) 71 feet above mean sea level (AMSL)

This aeronautical study revealed that the structure does not exceed obstruction standards and would not be a hazard to air navigation provided the following condition(s), if any, is(are) met:

It is required that FAA Form 7460-2, Notice of Actual Construction or Alteration, be e-filed any time the project is abandoned or:

- At least 10 days prior to start of construction (7460-2, Part 1)  
 Within 5 days after the construction reaches its greatest height (7460-2, Part 2)

Based on this evaluation, marking and lighting are not necessary for aviation safety. However, if marking/lighting are accomplished on a voluntary basis, we recommend it be installed in accordance with FAA Advisory circular 70/7460-1 M.

The structure considered under this study lies in proximity to an airport and occupants may be subjected to noise from aircraft operating to and from the airport.

This determination expires on 11/25/2023 unless:

- the construction is started (not necessarily completed) and FAA Form 7460-2, Notice of Actual Construction or Alteration, is received by this office.
- extended, revised, or terminated by the issuing office.
- the construction is subject to the licensing authority of the Federal Communications Commission (FCC) and an application for a construction permit has been filed, as required by the FCC, within

6 months of the date of this determination. In such case, the determination expires on the date prescribed by the FCC for completion of construction, or the date the FCC denies the application.

**NOTE: REQUEST FOR EXTENSION OF THE EFFECTIVE PERIOD OF THIS DETERMINATION MUST BE E-FILED AT LEAST 15 DAYS PRIOR TO THE EXPIRATION DATE. AFTER RE-EVALUATION OF CURRENT OPERATIONS IN THE AREA OF THE STRUCTURE TO DETERMINE THAT NO SIGNIFICANT AERONAUTICAL CHANGES HAVE OCCURRED, YOUR DETERMINATION MAY BE ELIGIBLE FOR ONE EXTENSION OF THE EFFECTIVE PERIOD.**

This determination is based, in part, on the foregoing description which includes specific coordinates, heights, frequency(ies) and power. Any changes in coordinates, heights, and frequencies or use of greater power, except those frequencies specified in the Colo Void Clause Coalition; Antenna System Co-Location; Voluntary Best Practices, effective 21 Nov 2007, will void this determination. Any future construction or alteration, including increase to heights, power, or the addition of other transmitters, requires separate notice to the FAA. This determination includes all previously filed frequencies and power for this structure.

If construction or alteration is dismantled or destroyed, you must submit notice to the FAA within 5 days after the construction or alteration is dismantled or destroyed.

This determination does include temporary construction equipment such as cranes, derricks, etc., which may be used during actual construction of the structure. However, this equipment shall not exceed the overall heights as indicated above. Equipment which has a height greater than the studied structure requires separate notice to the FAA.

This determination concerns the effect of this structure on the safe and efficient use of navigable airspace by aircraft and does not relieve the sponsor of compliance responsibilities relating to any law, ordinance, or regulation of any Federal, State, or local government body.

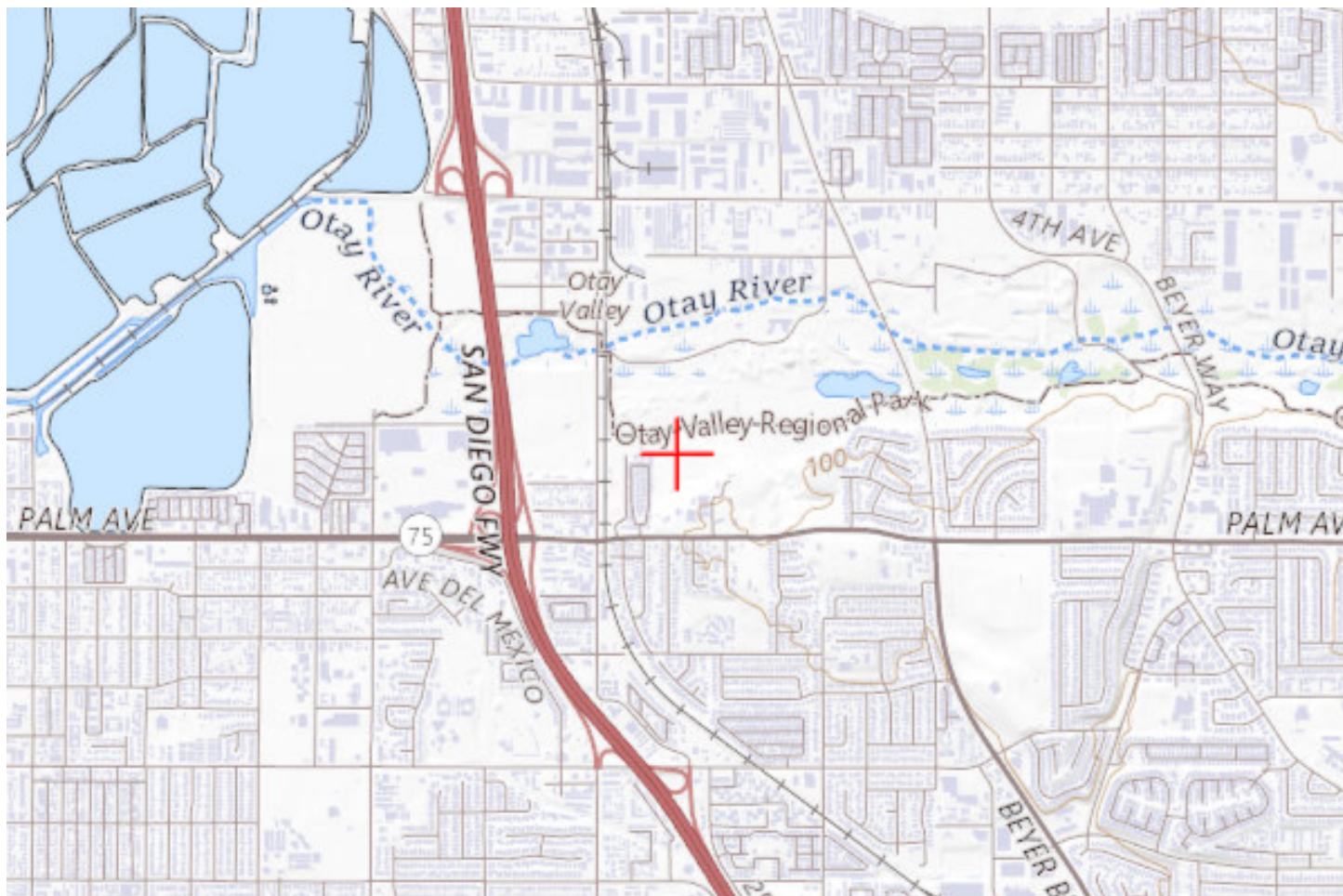
If we can be of further assistance, please contact our office at (847) 294-7575, or [vivian.vilaro@faa.gov](mailto:vivian.vilaro@faa.gov). On any future correspondence concerning this matter, please refer to Aeronautical Study Number 2022-AWP-9882-OE.

**Signature Control No: 530456431-533307356**

( DNE )

Vivian Vilaro  
Specialist

Attachment(s)  
Map(s)









Mail Processing Center  
Federal Aviation Administration  
Southwest Regional Office  
Obstruction Evaluation Group  
10101 Hillwood Parkway  
Fort Worth, TX 76177

Aeronautical Study No.  
2022-AWP-9883-OE

Issued Date: 05/25/2022

Karen Ruggels  
KLR Planning  
P. O. Box 882676  
San Diego, CA 92168

**\*\* DETERMINATION OF NO HAZARD TO AIR NAVIGATION \*\***

The Federal Aviation Administration has conducted an aeronautical study under the provisions of 49 U.S.C., Section 44718 and if applicable Title 14 of the Code of Federal Regulations, part 77, concerning:

Structure: Bldg E, E7  
Location: Chula Vista, CA  
Latitude: 32-35-11.71N NAD 83  
Longitude: 117-04-50.69W  
Heights: 45 feet site elevation (SE)  
26 feet above ground level (AGL)  
71 feet above mean sea level (AMSL)

This aeronautical study revealed that the structure does not exceed obstruction standards and would not be a hazard to air navigation provided the following condition(s), if any, is(are) met:

It is required that FAA Form 7460-2, Notice of Actual Construction or Alteration, be e-filed any time the project is abandoned or:

- At least 10 days prior to start of construction (7460-2, Part 1)  
 Within 5 days after the construction reaches its greatest height (7460-2, Part 2)

Based on this evaluation, marking and lighting are not necessary for aviation safety. However, if marking/lighting are accomplished on a voluntary basis, we recommend it be installed in accordance with FAA Advisory circular 70/7460-1 M.

The structure considered under this study lies in proximity to an airport and occupants may be subjected to noise from aircraft operating to and from the airport.

This determination expires on 11/25/2023 unless:

- (a) the construction is started (not necessarily completed) and FAA Form 7460-2, Notice of Actual Construction or Alteration, is received by this office.
- (b) extended, revised, or terminated by the issuing office.
- (c) the construction is subject to the licensing authority of the Federal Communications Commission (FCC) and an application for a construction permit has been filed, as required by the FCC, within

6 months of the date of this determination. In such case, the determination expires on the date prescribed by the FCC for completion of construction, or the date the FCC denies the application.

**NOTE: REQUEST FOR EXTENSION OF THE EFFECTIVE PERIOD OF THIS DETERMINATION MUST BE E-FILED AT LEAST 15 DAYS PRIOR TO THE EXPIRATION DATE. AFTER RE-EVALUATION OF CURRENT OPERATIONS IN THE AREA OF THE STRUCTURE TO DETERMINE THAT NO SIGNIFICANT AERONAUTICAL CHANGES HAVE OCCURRED, YOUR DETERMINATION MAY BE ELIGIBLE FOR ONE EXTENSION OF THE EFFECTIVE PERIOD.**

This determination is based, in part, on the foregoing description which includes specific coordinates, heights, frequency(ies) and power. Any changes in coordinates, heights, and frequencies or use of greater power, except those frequencies specified in the Colo Void Clause Coalition; Antenna System Co-Location; Voluntary Best Practices, effective 21 Nov 2007, will void this determination. Any future construction or alteration, including increase to heights, power, or the addition of other transmitters, requires separate notice to the FAA. This determination includes all previously filed frequencies and power for this structure.

If construction or alteration is dismantled or destroyed, you must submit notice to the FAA within 5 days after the construction or alteration is dismantled or destroyed.

This determination does include temporary construction equipment such as cranes, derricks, etc., which may be used during actual construction of the structure. However, this equipment shall not exceed the overall heights as indicated above. Equipment which has a height greater than the studied structure requires separate notice to the FAA.

This determination concerns the effect of this structure on the safe and efficient use of navigable airspace by aircraft and does not relieve the sponsor of compliance responsibilities relating to any law, ordinance, or regulation of any Federal, State, or local government body.

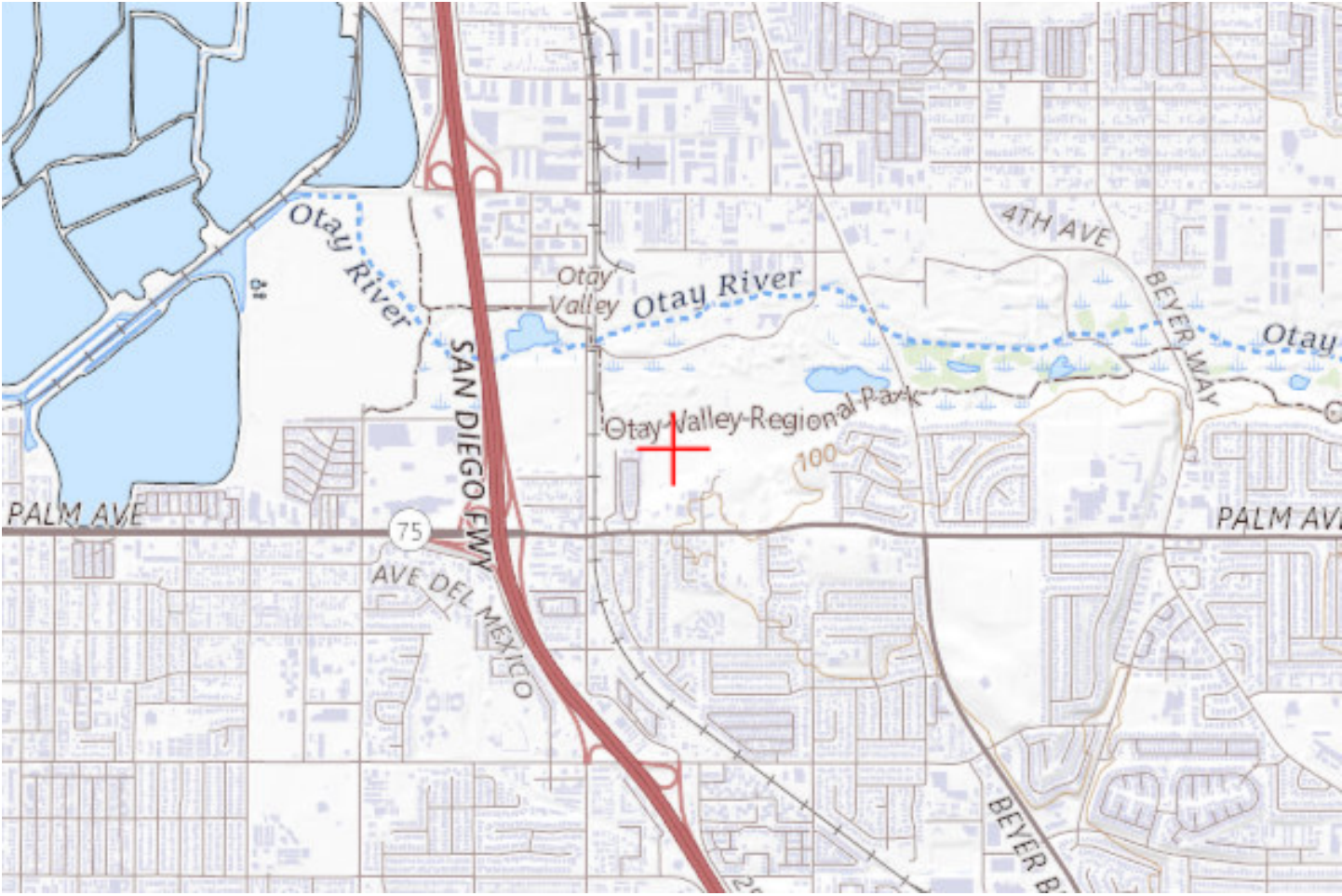
If we can be of further assistance, please contact our office at (847) 294-7575, or [vivian.vilaro@faa.gov](mailto:vivian.vilaro@faa.gov). On any future correspondence concerning this matter, please refer to Aeronautical Study Number 2022-AWP-9883-OE.

**Signature Control No: 530456432-533307351**

( DNE )

Vivian Vilaro  
Specialist

Attachment(s)  
Map(s)









Mail Processing Center  
Federal Aviation Administration  
Southwest Regional Office  
Obstruction Evaluation Group  
10101 Hillwood Parkway  
Fort Worth, TX 76177

Aeronautical Study No.  
2022-AWP-9884-OE

Issued Date: 05/25/2022

Karen Ruggels  
KLR Planning  
P. O. Box 882676  
San Diego, CA 92168

**\*\* DETERMINATION OF NO HAZARD TO AIR NAVIGATION \*\***

The Federal Aviation Administration has conducted an aeronautical study under the provisions of 49 U.S.C., Section 44718 and if applicable Title 14 of the Code of Federal Regulations, part 77, concerning:

Structure:	Bldg E, E8
Location:	Chula Vista, CA
Latitude:	32-35-11.75N NAD 83
Longitude:	117-04-49.34W
Heights:	45 feet site elevation (SE) 26 feet above ground level (AGL) 71 feet above mean sea level (AMSL)

This aeronautical study revealed that the structure does not exceed obstruction standards and would not be a hazard to air navigation provided the following condition(s), if any, is(are) met:

It is required that FAA Form 7460-2, Notice of Actual Construction or Alteration, be e-filed any time the project is abandoned or:

- At least 10 days prior to start of construction (7460-2, Part 1)  
 Within 5 days after the construction reaches its greatest height (7460-2, Part 2)

Based on this evaluation, marking and lighting are not necessary for aviation safety. However, if marking/lighting are accomplished on a voluntary basis, we recommend it be installed in accordance with FAA Advisory circular 70/7460-1 M.

The structure considered under this study lies in proximity to an airport and occupants may be subjected to noise from aircraft operating to and from the airport.

This determination expires on 11/25/2023 unless:

- the construction is started (not necessarily completed) and FAA Form 7460-2, Notice of Actual Construction or Alteration, is received by this office.
- extended, revised, or terminated by the issuing office.
- the construction is subject to the licensing authority of the Federal Communications Commission (FCC) and an application for a construction permit has been filed, as required by the FCC, within

6 months of the date of this determination. In such case, the determination expires on the date prescribed by the FCC for completion of construction, or the date the FCC denies the application.

**NOTE: REQUEST FOR EXTENSION OF THE EFFECTIVE PERIOD OF THIS DETERMINATION MUST BE E-FILED AT LEAST 15 DAYS PRIOR TO THE EXPIRATION DATE. AFTER RE-EVALUATION OF CURRENT OPERATIONS IN THE AREA OF THE STRUCTURE TO DETERMINE THAT NO SIGNIFICANT AERONAUTICAL CHANGES HAVE OCCURRED, YOUR DETERMINATION MAY BE ELIGIBLE FOR ONE EXTENSION OF THE EFFECTIVE PERIOD.**

This determination is based, in part, on the foregoing description which includes specific coordinates, heights, frequency(ies) and power. Any changes in coordinates, heights, and frequencies or use of greater power, except those frequencies specified in the Colo Void Clause Coalition; Antenna System Co-Location; Voluntary Best Practices, effective 21 Nov 2007, will void this determination. Any future construction or alteration, including increase to heights, power, or the addition of other transmitters, requires separate notice to the FAA. This determination includes all previously filed frequencies and power for this structure.

If construction or alteration is dismantled or destroyed, you must submit notice to the FAA within 5 days after the construction or alteration is dismantled or destroyed.

This determination does include temporary construction equipment such as cranes, derricks, etc., which may be used during actual construction of the structure. However, this equipment shall not exceed the overall heights as indicated above. Equipment which has a height greater than the studied structure requires separate notice to the FAA.

This determination concerns the effect of this structure on the safe and efficient use of navigable airspace by aircraft and does not relieve the sponsor of compliance responsibilities relating to any law, ordinance, or regulation of any Federal, State, or local government body.

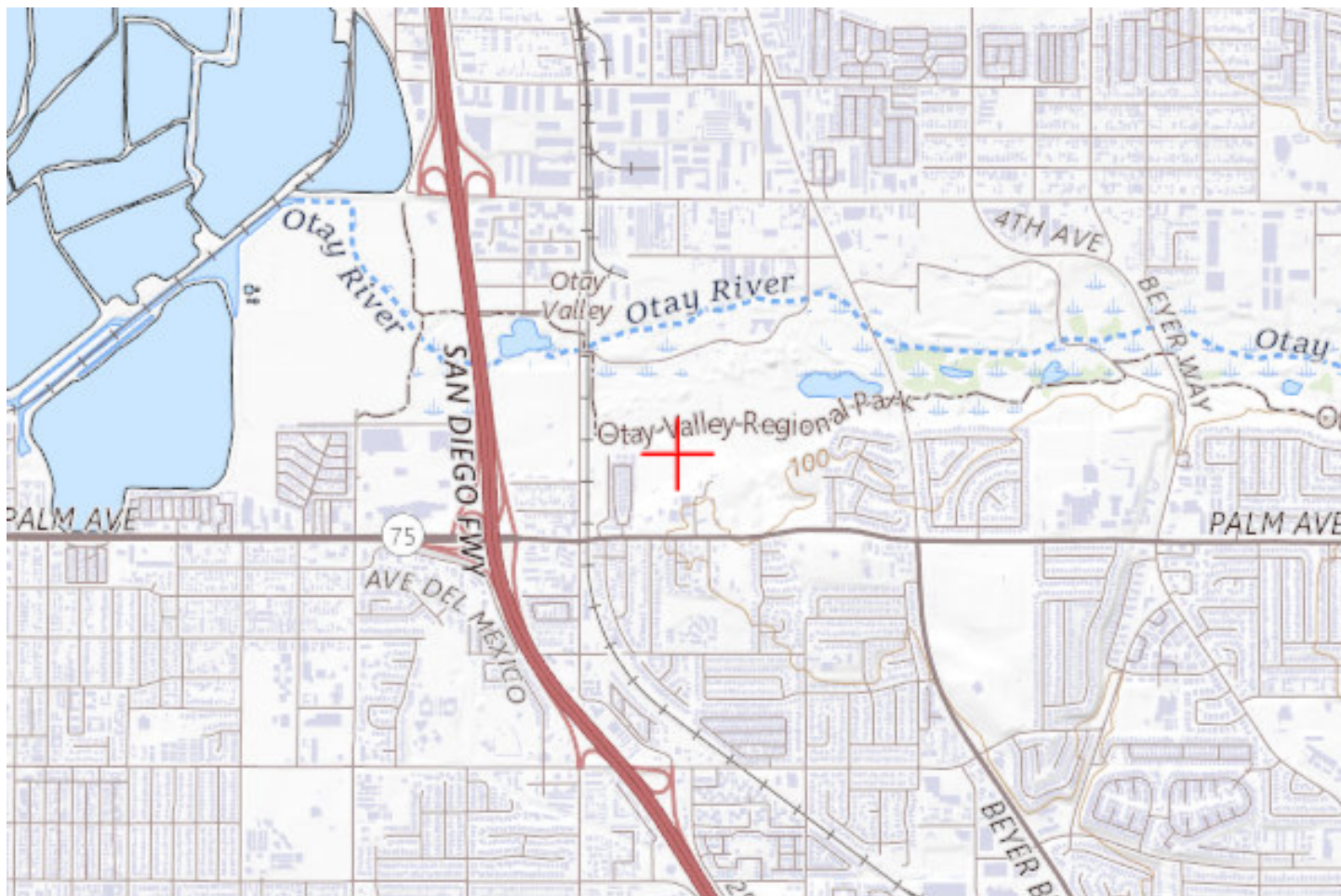
If we can be of further assistance, please contact our office at (847) 294-7575, or [vivian.vilaro@faa.gov](mailto:vivian.vilaro@faa.gov). On any future correspondence concerning this matter, please refer to Aeronautical Study Number 2022-AWP-9884-OE.

**Signature Control No: 530456433-533307352**

( DNE )


Vivian Vilaro  
Specialist

Attachment(s)  
Map(s)









Mail Processing Center  
Federal Aviation Administration  
Southwest Regional Office  
Obstruction Evaluation Group  
10101 Hillwood Parkway  
Fort Worth, TX 76177

Aeronautical Study No.  
2022-AWP-9872-OE

Issued Date: 11/24/2023

Karen Ruggels  
KLR Planning  
P. O. Box 882676  
San Diego, CA 92168

**\*\* Extension \*\***

A Determination was issued by the Federal Aviation Administration (FAA) concerning:

Structure:	Bldg A, A1
Location:	Chula Vista, CA
Latitude:	32-35-13.41N NAD 83
Longitude:	117-05-00.50W
Heights:	45 feet site elevation (SE) 39 feet above ground level (AGL) 84 feet above mean sea level (AMSL)

In response to your request for an extension of the effective period of the determination, the FAA has reviewed the aeronautical study in light of current aeronautical operations in the area of the structure and finds that no significant aeronautical changes have occurred which would alter the determination issued for this structure.

Accordingly, pursuant to the authority delegated to me, the effective period of the determination issued under the above cited aeronautical study number is hereby extended and will expire on 05/24/2025 unless otherwise extended, revised, or terminated by this office. You must adhere to all conditions identified in the original determination.

This extension issued in accordance with 49 U.S.C., Section 44718 and, if applicable, Title 14 of the Code of Federal Regulations, part 77, concerns the effect of the structure on the safe and efficient use of navigable airspace by aircraft and does not relieve the sponsor of compliance responsibilities relating to any law, ordinance, or regulation of any Federal, State, or local government body.

If we can be of further assistance, please contact our office at (847) 294-7575, or [vivian.vilaro@faa.gov](mailto:vivian.vilaro@faa.gov). On any future correspondence concerning this matter, please refer to Aeronautical Study Number 2022-AWP-9872-OE.

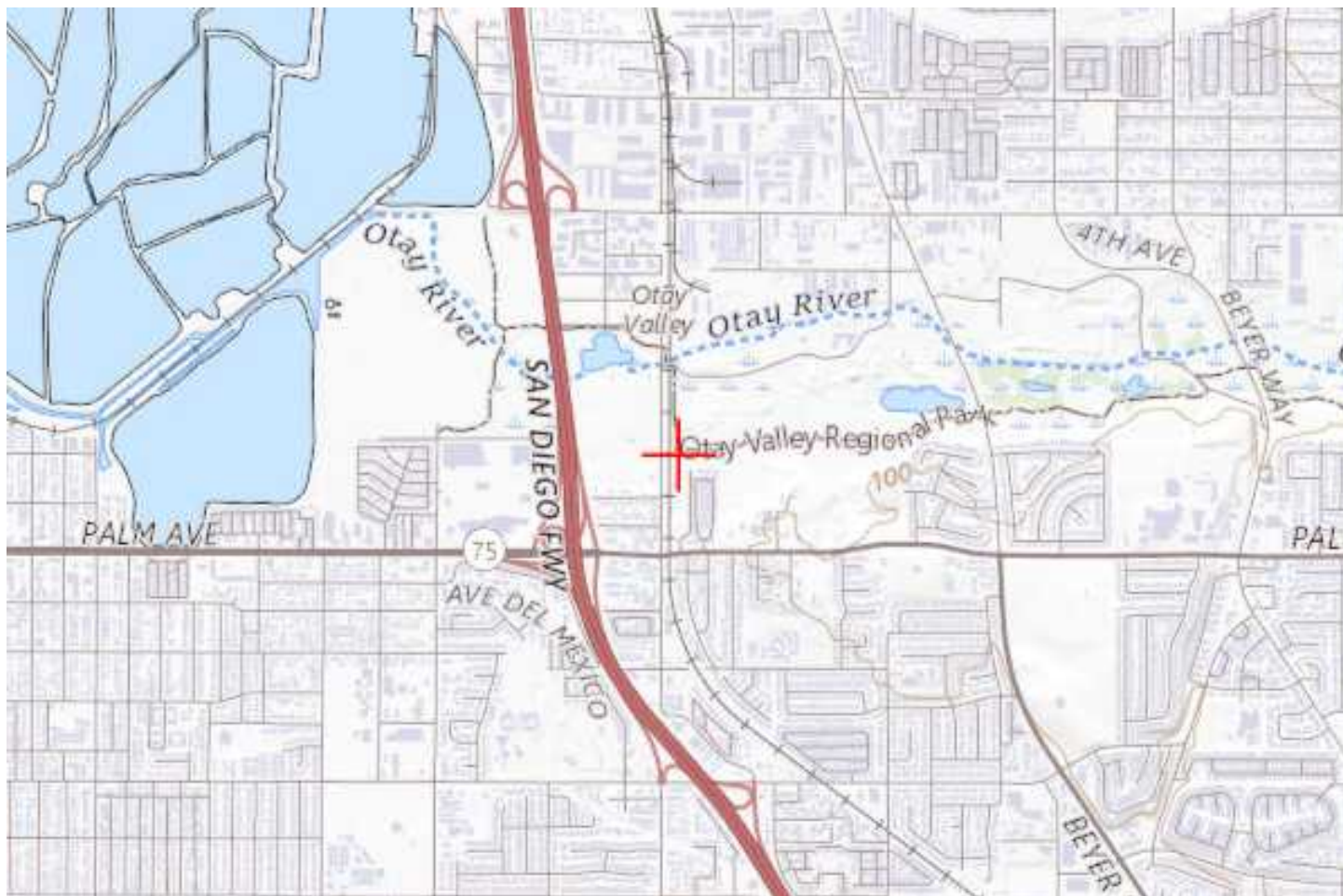
**Signature Control No: 530456421-605462604**

( EXT )

Vivian Vilaro  
Specialist

Attachment(s)


Map(s)



Sectional Map for ASN 2022-AWP-9872-OE







Mail Processing Center  
Federal Aviation Administration  
Southwest Regional Office  
Obstruction Evaluation Group  
10101 Hillwood Parkway  
Fort Worth, TX 76177

Aeronautical Study No.  
2022-AWP-9873-OE

Issued Date: 11/24/2023

Karen Ruggels  
KLR Planning  
P. O. Box 882676  
San Diego, CA 92168

**\*\* Extension \*\***

A Determination was issued by the Federal Aviation Administration (FAA) concerning:

Structure:	Bldg B, B1
Location:	Chula Vista, CA
Latitude:	32-35-11.88N NAD 83
Longitude:	117-04-47.38W
Heights:	47 feet site elevation (SE) 39 feet above ground level (AGL) 86 feet above mean sea level (AMSL)

In response to your request for an extension of the effective period of the determination, the FAA has reviewed the aeronautical study in light of current aeronautical operations in the area of the structure and finds that no significant aeronautical changes have occurred which would alter the determination issued for this structure.

Accordingly, pursuant to the authority delegated to me, the effective period of the determination issued under the above cited aeronautical study number is hereby extended and will expire on 05/24/2025 unless otherwise extended, revised, or terminated by this office. You must adhere to all conditions identified in the original determination.

This extension issued in accordance with 49 U.S.C., Section 44718 and, if applicable, Title 14 of the Code of Federal Regulations, part 77, concerns the effect of the structure on the safe and efficient use of navigable airspace by aircraft and does not relieve the sponsor of compliance responsibilities relating to any law, ordinance, or regulation of any Federal, State, or local government body.

If we can be of further assistance, please contact our office at (847) 294-7575, or [vivian.vilaro@faa.gov](mailto:vivian.vilaro@faa.gov). On any future correspondence concerning this matter, please refer to Aeronautical Study Number 2022-AWP-9873-OE.

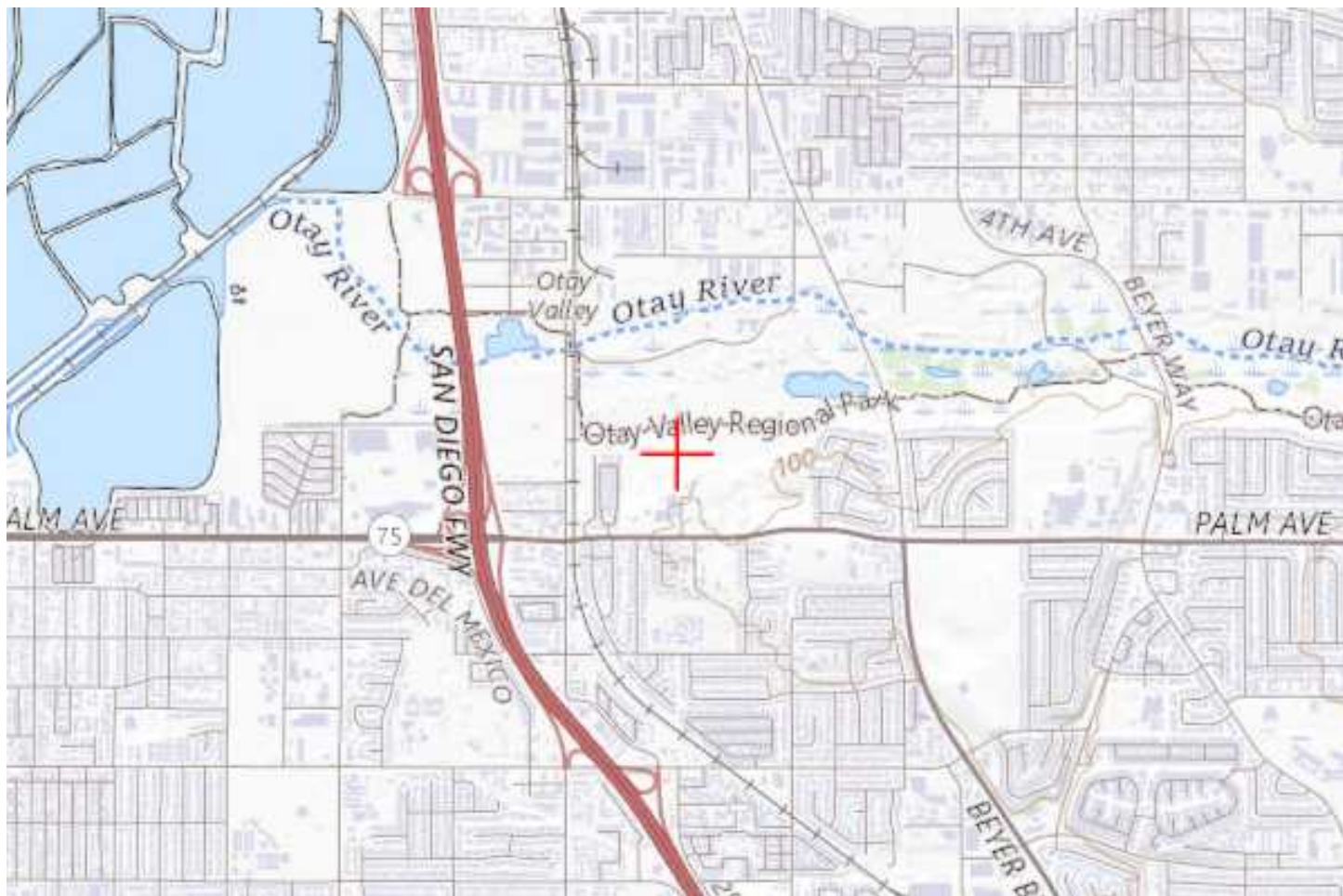
**Signature Control No: 530456422-605462606**

( EXT )

Vivian Vilaro  
Specialist


Attachment(s)

Map(s)









Mail Processing Center  
Federal Aviation Administration  
Southwest Regional Office  
Obstruction Evaluation Group  
10101 Hillwood Parkway  
Fort Worth, TX 76177

Aeronautical Study No.  
2022-AWP-9874-OE

Issued Date: 11/24/2023

Karen Ruggels  
KLR Planning  
P. O. Box 882676  
San Diego, CA 92168

**\*\* Extension \*\***

A Determination was issued by the Federal Aviation Administration (FAA) concerning:

Structure:	Bldg C, C1
Location:	Chula Vista, CA
Latitude:	32-35-13.36N NAD 83
Longitude:	117-04-58.16W
Heights:	45 feet site elevation (SE) 39 feet above ground level (AGL) 84 feet above mean sea level (AMSL)

In response to your request for an extension of the effective period of the determination, the FAA has reviewed the aeronautical study in light of current aeronautical operations in the area of the structure and finds that no significant aeronautical changes have occurred which would alter the determination issued for this structure.

Accordingly, pursuant to the authority delegated to me, the effective period of the determination issued under the above cited aeronautical study number is hereby extended and will expire on 05/24/2025 unless otherwise extended, revised, or terminated by this office. You must adhere to all conditions identified in the original determination.

This extension issued in accordance with 49 U.S.C., Section 44718 and, if applicable, Title 14 of the Code of Federal Regulations, part 77, concerns the effect of the structure on the safe and efficient use of navigable airspace by aircraft and does not relieve the sponsor of compliance responsibilities relating to any law, ordinance, or regulation of any Federal, State, or local government body.

If we can be of further assistance, please contact our office at (847) 294-7575, or [vivian.vilaro@faa.gov](mailto:vivian.vilaro@faa.gov). On any future correspondence concerning this matter, please refer to Aeronautical Study Number 2022-AWP-9874-OE.

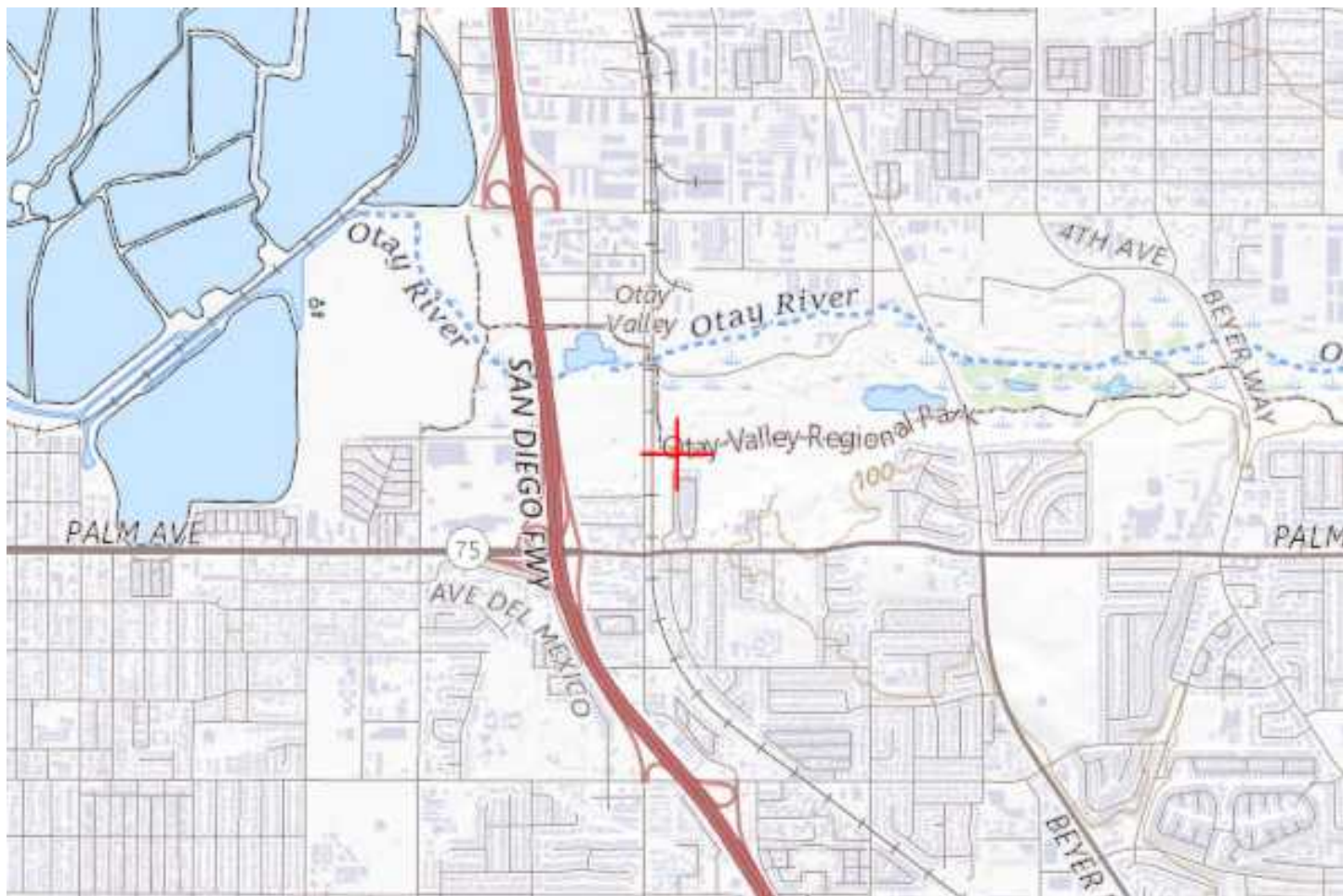
**Signature Control No: 530456423-605462605**

( EXT )

Vivian Vilaro  
Specialist


Attachment(s)

Map(s)









Mail Processing Center  
Federal Aviation Administration  
Southwest Regional Office  
Obstruction Evaluation Group  
10101 Hillwood Parkway  
Fort Worth, TX 76177

Aeronautical Study No.  
2022-AWP-9875-OE

Issued Date: 11/24/2023

Karen Ruggels  
KLR Planning  
P. O. Box 882676  
San Diego, CA 92168

**\*\* Extension \*\***

A Determination was issued by the Federal Aviation Administration (FAA) concerning:

Structure:	Bldg C, C2
Location:	Chula Vista, CA
Latitude:	32-35-13.43N NAD 83
Longitude:	117-04-48.44W
Heights:	46 feet site elevation (SE) 39 feet above ground level (AGL) 85 feet above mean sea level (AMSL)

In response to your request for an extension of the effective period of the determination, the FAA has reviewed the aeronautical study in light of current aeronautical operations in the area of the structure and finds that no significant aeronautical changes have occurred which would alter the determination issued for this structure.

Accordingly, pursuant to the authority delegated to me, the effective period of the determination issued under the above cited aeronautical study number is hereby extended and will expire on 05/24/2025 unless otherwise extended, revised, or terminated by this office. You must adhere to all conditions identified in the original determination.

This extension issued in accordance with 49 U.S.C., Section 44718 and, if applicable, Title 14 of the Code of Federal Regulations, part 77, concerns the effect of the structure on the safe and efficient use of navigable airspace by aircraft and does not relieve the sponsor of compliance responsibilities relating to any law, ordinance, or regulation of any Federal, State, or local government body.

If we can be of further assistance, please contact our office at (847) 294-7575, or [vivian.vilaro@faa.gov](mailto:vivian.vilaro@faa.gov). On any future correspondence concerning this matter, please refer to Aeronautical Study Number 2022-AWP-9875-OE.

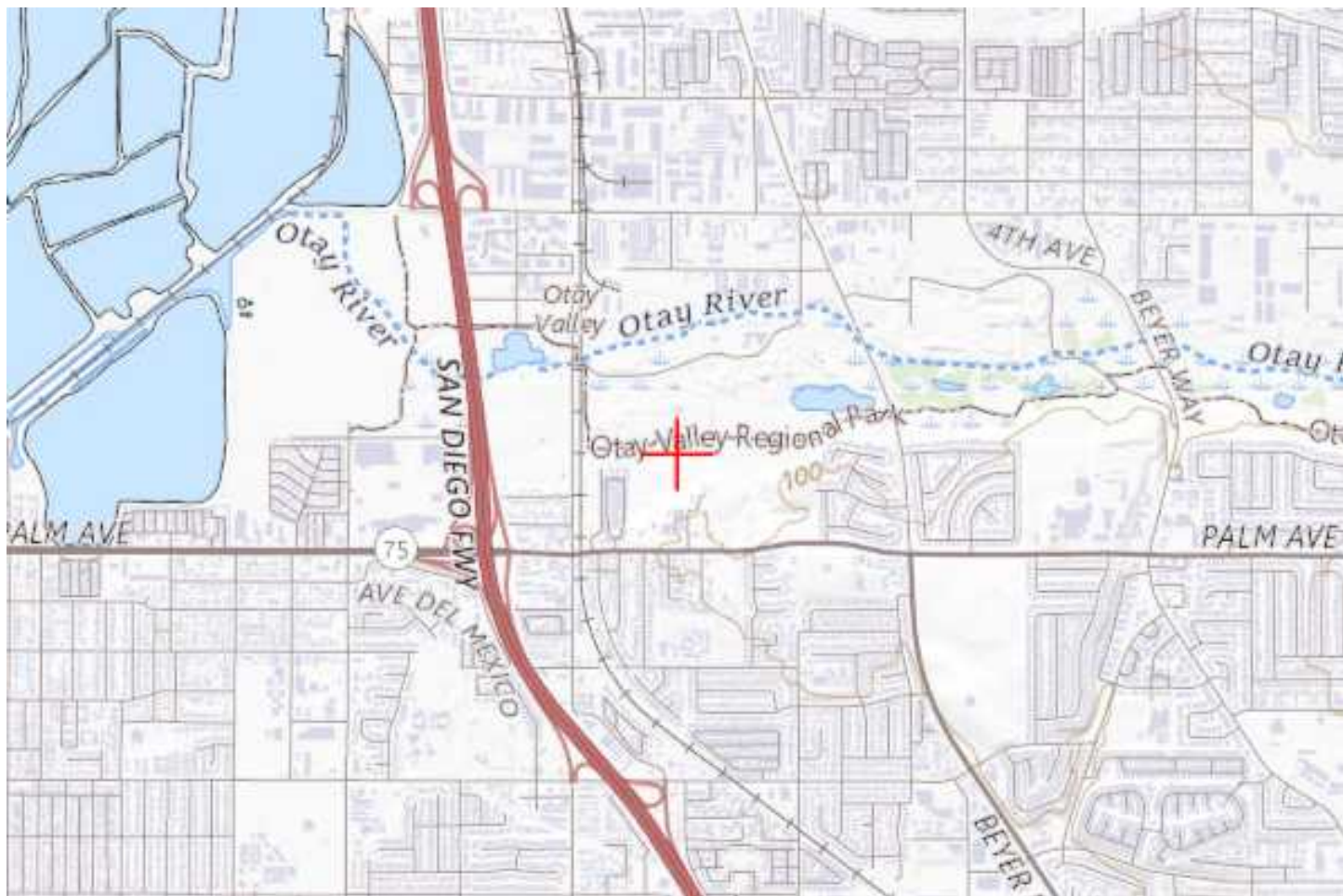
**Signature Control No: 530456424-605462607**

( EXT )

Vivian Vilaro  
Specialist


Attachment(s)

Map(s)









Mail Processing Center  
Federal Aviation Administration  
Southwest Regional Office  
Obstruction Evaluation Group  
10101 Hillwood Parkway  
Fort Worth, TX 76177

Aeronautical Study No.  
2022-AWP-9876-OE

Issued Date: 11/24/2023

Karen Ruggels  
KLR Planning  
P. O. Box 882676  
San Diego, CA 92168

**\*\* Extension \*\***

A Determination was issued by the Federal Aviation Administration (FAA) concerning:

Structure:	Bldg D, D1
Location:	Chula Vista, CA
Latitude:	32-35-13.54N NAD 83
Longitude:	117-04-54.64W
Heights:	46 feet site elevation (SE) 39 feet above ground level (AGL) 85 feet above mean sea level (AMSL)

In response to your request for an extension of the effective period of the determination, the FAA has reviewed the aeronautical study in light of current aeronautical operations in the area of the structure and finds that no significant aeronautical changes have occurred which would alter the determination issued for this structure.

Accordingly, pursuant to the authority delegated to me, the effective period of the determination issued under the above cited aeronautical study number is hereby extended and will expire on 05/24/2025 unless otherwise extended, revised, or terminated by this office. You must adhere to all conditions identified in the original determination.

This extension issued in accordance with 49 U.S.C., Section 44718 and, if applicable, Title 14 of the Code of Federal Regulations, part 77, concerns the effect of the structure on the safe and efficient use of navigable airspace by aircraft and does not relieve the sponsor of compliance responsibilities relating to any law, ordinance, or regulation of any Federal, State, or local government body.

If we can be of further assistance, please contact our office at (847) 294-7575, or [vivian.vilaro@faa.gov](mailto:vivian.vilaro@faa.gov). On any future correspondence concerning this matter, please refer to Aeronautical Study Number 2022-AWP-9876-OE.

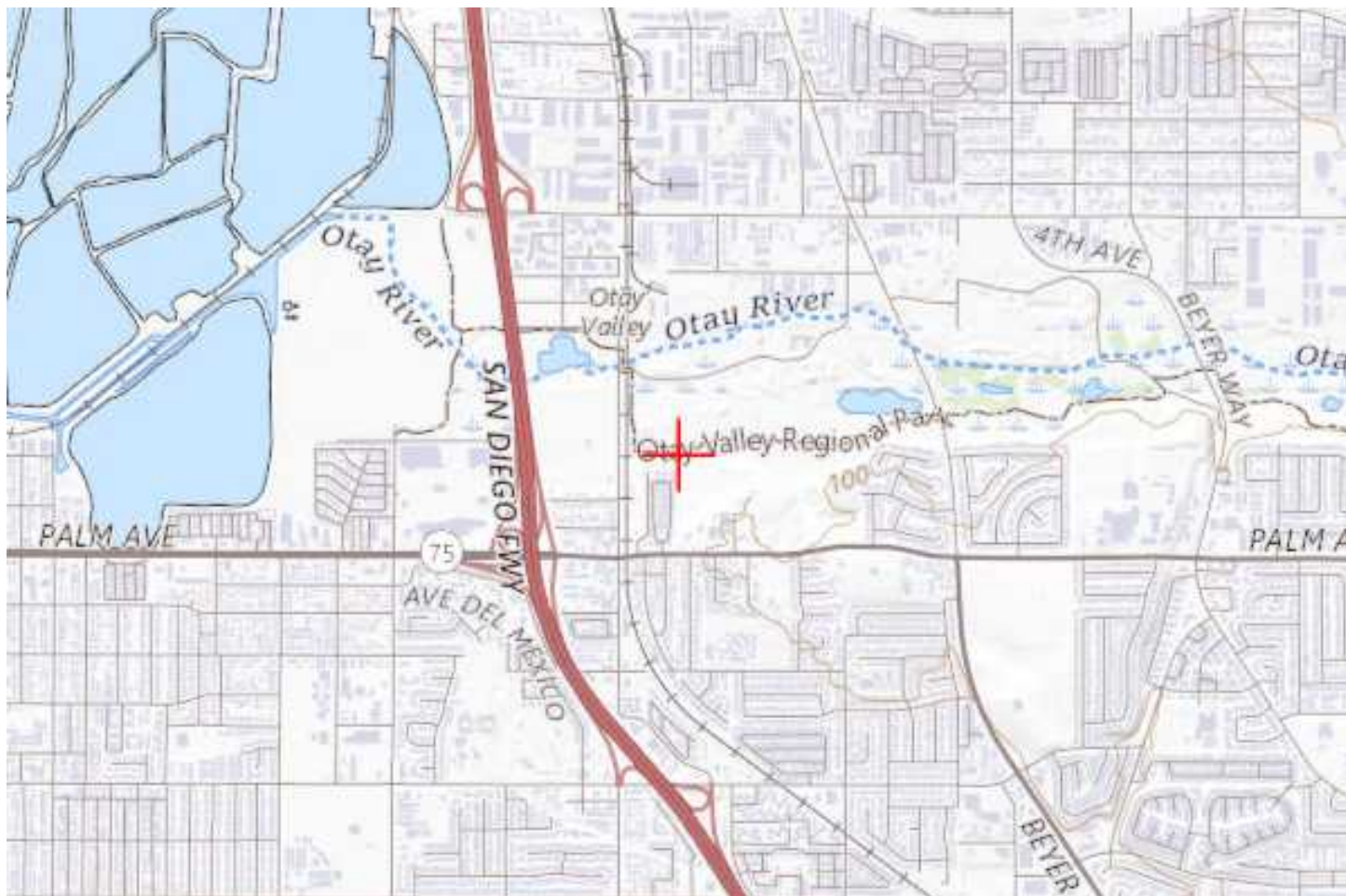
**Signature Control No: 530456425-605462601**

( EXT )

Vivian Vilaro  
Specialist


Attachment(s)

Map(s)









Mail Processing Center  
Federal Aviation Administration  
Southwest Regional Office  
Obstruction Evaluation Group  
10101 Hillwood Parkway  
Fort Worth, TX 76177

Aeronautical Study No.  
2022-AWP-9877-OE

Issued Date: 11/24/2023

Karen Ruggels  
KLR Planning  
P. O. Box 882676  
San Diego, CA 92168

**\*\* Extension \*\***

A Determination was issued by the Federal Aviation Administration (FAA) concerning:

Structure:	Bldg E, E1
Location:	Chula Vista, CA
Latitude:	32-35-11.86N NAD 83
Longitude:	117-04-58.04W
Heights:	45 feet site elevation (SE) 26 feet above ground level (AGL) 71 feet above mean sea level (AMSL)

In response to your request for an extension of the effective period of the determination, the FAA has reviewed the aeronautical study in light of current aeronautical operations in the area of the structure and finds that no significant aeronautical changes have occurred which would alter the determination issued for this structure.

Accordingly, pursuant to the authority delegated to me, the effective period of the determination issued under the above cited aeronautical study number is hereby extended and will expire on 05/24/2025 unless otherwise extended, revised, or terminated by this office. You must adhere to all conditions identified in the original determination.

This extension issued in accordance with 49 U.S.C., Section 44718 and, if applicable, Title 14 of the Code of Federal Regulations, part 77, concerns the effect of the structure on the safe and efficient use of navigable airspace by aircraft and does not relieve the sponsor of compliance responsibilities relating to any law, ordinance, or regulation of any Federal, State, or local government body.

If we can be of further assistance, please contact our office at (847) 294-7575, or [vivian.vilaro@faa.gov](mailto:vivian.vilaro@faa.gov). On any future correspondence concerning this matter, please refer to Aeronautical Study Number 2022-AWP-9877-OE.

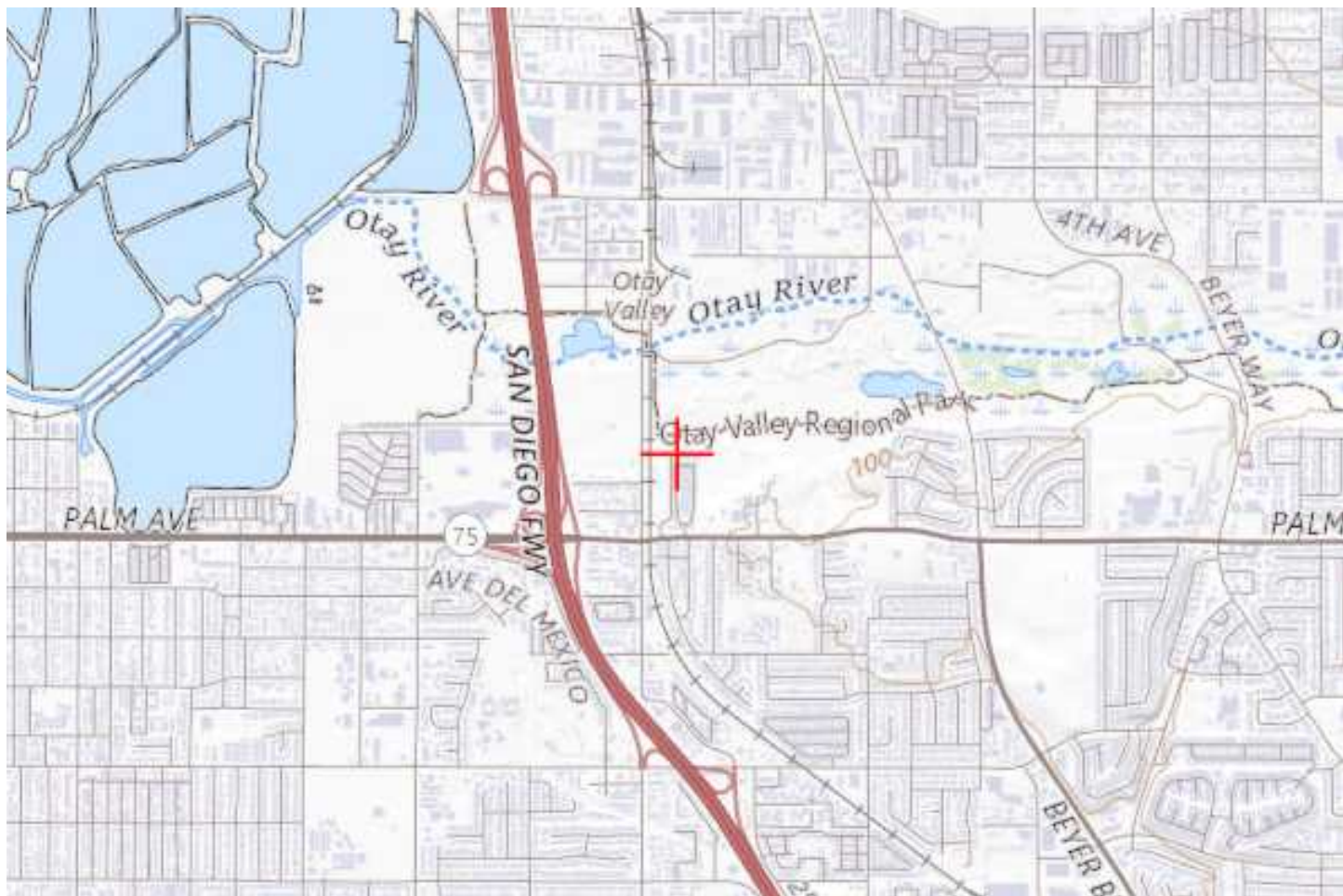
**Signature Control No: 530456426-605462598**

( EXT )

Vivian Vilaro  
Specialist


Attachment(s)

Map(s)









Mail Processing Center  
 Federal Aviation Administration  
 Southwest Regional Office  
 Obstruction Evaluation Group  
 10101 Hillwood Parkway  
 Fort Worth, TX 76177

Aeronautical Study No.  
 2022-AWP-9878-OE

Issued Date: 11/24/2023

Karen Ruggels  
 KLR Planning  
 P. O. Box 882676  
 San Diego, CA 92168

**\*\* Extension \*\***

A Determination was issued by the Federal Aviation Administration (FAA) concerning:

Structure:	Bldg E, E2
Location:	Chula Vista, CA
Latitude:	32-35-11.80N NAD 83
Longitude:	117-04-56.98W
Heights:	45 feet site elevation (SE) 26 feet above ground level (AGL) 71 feet above mean sea level (AMSL)

In response to your request for an extension of the effective period of the determination, the FAA has reviewed the aeronautical study in light of current aeronautical operations in the area of the structure and finds that no significant aeronautical changes have occurred which would alter the determination issued for this structure.

Accordingly, pursuant to the authority delegated to me, the effective period of the determination issued under the above cited aeronautical study number is hereby extended and will expire on 05/24/2025 unless otherwise extended, revised, or terminated by this office. You must adhere to all conditions identified in the original determination.

This extension issued in accordance with 49 U.S.C., Section 44718 and, if applicable, Title 14 of the Code of Federal Regulations, part 77, concerns the effect of the structure on the safe and efficient use of navigable airspace by aircraft and does not relieve the sponsor of compliance responsibilities relating to any law, ordinance, or regulation of any Federal, State, or local government body.

If we can be of further assistance, please contact our office at (847) 294-7575, or [vivian.vilaro@faa.gov](mailto:vivian.vilaro@faa.gov). On any future correspondence concerning this matter, please refer to Aeronautical Study Number 2022-AWP-9878-OE.

**Signature Control No: 530456427-605462599**

( EXT )

Vivian Vilaro  
 Specialist


Attachment(s)

Map(s)









Mail Processing Center  
 Federal Aviation Administration  
 Southwest Regional Office  
 Obstruction Evaluation Group  
 10101 Hillwood Parkway  
 Fort Worth, TX 76177

Aeronautical Study No.  
 2022-AWP-9879-OE

Issued Date: 11/24/2023

Karen Ruggels  
 KLR Planning  
 P. O. Box 882676  
 San Diego, CA 92168

**\*\* Extension \*\***

A Determination was issued by the Federal Aviation Administration (FAA) concerning:

Structure:	Bldg E, E3
Location:	Chula Vista, CA
Latitude:	32-35-11.78N NAD 83
Longitude:	117-04-55.87W
Heights:	45 feet site elevation (SE) 26 feet above ground level (AGL) 71 feet above mean sea level (AMSL)

In response to your request for an extension of the effective period of the determination, the FAA has reviewed the aeronautical study in light of current aeronautical operations in the area of the structure and finds that no significant aeronautical changes have occurred which would alter the determination issued for this structure.

Accordingly, pursuant to the authority delegated to me, the effective period of the determination issued under the above cited aeronautical study number is hereby extended and will expire on 05/24/2025 unless otherwise extended, revised, or terminated by this office. You must adhere to all conditions identified in the original determination.

This extension issued in accordance with 49 U.S.C., Section 44718 and, if applicable, Title 14 of the Code of Federal Regulations, part 77, concerns the effect of the structure on the safe and efficient use of navigable airspace by aircraft and does not relieve the sponsor of compliance responsibilities relating to any law, ordinance, or regulation of any Federal, State, or local government body.

If we can be of further assistance, please contact our office at (847) 294-7575, or [vivian.vilaro@faa.gov](mailto:vivian.vilaro@faa.gov). On any future correspondence concerning this matter, please refer to Aeronautical Study Number 2022-AWP-9879-OE.

**Signature Control No: 530456428-605462597**

( EXT )

Vivian Vilaro  
 Specialist


Attachment(s)

Map(s)









Mail Processing Center  
Federal Aviation Administration  
Southwest Regional Office  
Obstruction Evaluation Group  
10101 Hillwood Parkway  
Fort Worth, TX 76177

Aeronautical Study No.  
2022-AWP-9880-OE

Issued Date: 11/24/2023

Karen Ruggels  
KLR Planning  
P. O. Box 882676  
San Diego, CA 92168

**\*\* Extension \*\***

A Determination was issued by the Federal Aviation Administration (FAA) concerning:

Structure:	Bldg E, E4
Location:	Chula Vista, CA
Latitude:	32-35-11.75N NAD 83
Longitude:	117-04-54.30W
Heights:	45 feet site elevation (SE) 26 feet above ground level (AGL) 71 feet above mean sea level (AMSL)

In response to your request for an extension of the effective period of the determination, the FAA has reviewed the aeronautical study in light of current aeronautical operations in the area of the structure and finds that no significant aeronautical changes have occurred which would alter the determination issued for this structure.

Accordingly, pursuant to the authority delegated to me, the effective period of the determination issued under the above cited aeronautical study number is hereby extended and will expire on 05/24/2025 unless otherwise extended, revised, or terminated by this office. You must adhere to all conditions identified in the original determination.

This extension issued in accordance with 49 U.S.C., Section 44718 and, if applicable, Title 14 of the Code of Federal Regulations, part 77, concerns the effect of the structure on the safe and efficient use of navigable airspace by aircraft and does not relieve the sponsor of compliance responsibilities relating to any law, ordinance, or regulation of any Federal, State, or local government body.

If we can be of further assistance, please contact our office at (847) 294-7575, or [vivian.vilaro@faa.gov](mailto:vivian.vilaro@faa.gov). On any future correspondence concerning this matter, please refer to Aeronautical Study Number 2022-AWP-9880-OE.

**Signature Control No: 530456429-605462600**  
Vivian Vilaro  
Specialist

( EXT )


Attachment(s)

Map(s)









Mail Processing Center  
Federal Aviation Administration  
Southwest Regional Office  
Obstruction Evaluation Group  
10101 Hillwood Parkway  
Fort Worth, TX 76177

Aeronautical Study No.  
2022-AWP-9881-OE

Issued Date: 11/24/2023

Karen Ruggels  
KLR Planning  
P. O. Box 882676  
San Diego, CA 92168

**\*\* Extension \*\***

A Determination was issued by the Federal Aviation Administration (FAA) concerning:

Structure:	Bldg E, E5
Location:	Chula Vista, CA
Latitude:	32-35-11.69N NAD 83
Longitude:	117-04-53.16W
Heights:	45 feet site elevation (SE) 26 feet above ground level (AGL) 71 feet above mean sea level (AMSL)

In response to your request for an extension of the effective period of the determination, the FAA has reviewed the aeronautical study in light of current aeronautical operations in the area of the structure and finds that no significant aeronautical changes have occurred which would alter the determination issued for this structure.

Accordingly, pursuant to the authority delegated to me, the effective period of the determination issued under the above cited aeronautical study number is hereby extended and will expire on 05/24/2025 unless otherwise extended, revised, or terminated by this office. You must adhere to all conditions identified in the original determination.

This extension issued in accordance with 49 U.S.C., Section 44718 and, if applicable, Title 14 of the Code of Federal Regulations, part 77, concerns the effect of the structure on the safe and efficient use of navigable airspace by aircraft and does not relieve the sponsor of compliance responsibilities relating to any law, ordinance, or regulation of any Federal, State, or local government body.

If we can be of further assistance, please contact our office at (847) 294-7575, or [vivian.vilaro@faa.gov](mailto:vivian.vilaro@faa.gov). On any future correspondence concerning this matter, please refer to Aeronautical Study Number 2022-AWP-9881-OE.

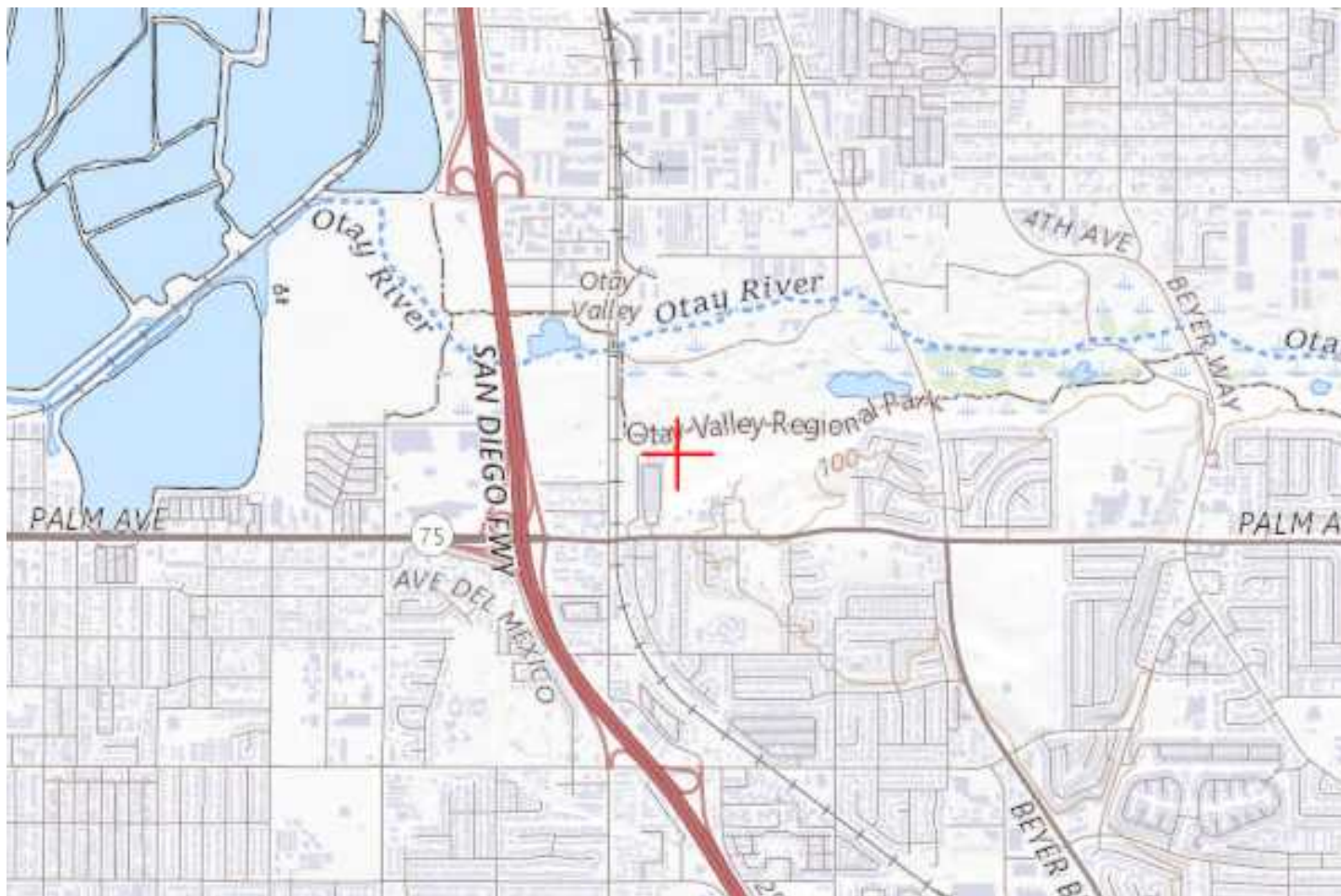
**Signature Control No: 530456430-605462603**

( EXT )

Vivian Vilaro  
Specialist


Attachment(s)

Map(s)









Mail Processing Center  
Federal Aviation Administration  
Southwest Regional Office  
Obstruction Evaluation Group  
10101 Hillwood Parkway  
Fort Worth, TX 76177

Aeronautical Study No.  
2022-AWP-9882-OE

Issued Date: 11/24/2023

Karen Ruggels  
KLR Planning  
P. O. Box 882676  
San Diego, CA 92168

**\*\* Extension \*\***

A Determination was issued by the Federal Aviation Administration (FAA) concerning:

Structure:	Bldg E, E6
Location:	Chula Vista, CA
Latitude:	32-35-11.69N NAD 83
Longitude:	117-04-51.67W
Heights:	45 feet site elevation (SE) 26 feet above ground level (AGL) 71 feet above mean sea level (AMSL)

In response to your request for an extension of the effective period of the determination, the FAA has reviewed the aeronautical study in light of current aeronautical operations in the area of the structure and finds that no significant aeronautical changes have occurred which would alter the determination issued for this structure.

Accordingly, pursuant to the authority delegated to me, the effective period of the determination issued under the above cited aeronautical study number is hereby extended and will expire on 05/24/2025 unless otherwise extended, revised, or terminated by this office. You must adhere to all conditions identified in the original determination.

This extension issued in accordance with 49 U.S.C., Section 44718 and, if applicable, Title 14 of the Code of Federal Regulations, part 77, concerns the effect of the structure on the safe and efficient use of navigable airspace by aircraft and does not relieve the sponsor of compliance responsibilities relating to any law, ordinance, or regulation of any Federal, State, or local government body.

If we can be of further assistance, please contact our office at (847) 294-7575, or [vivian.vilaro@faa.gov](mailto:vivian.vilaro@faa.gov). On any future correspondence concerning this matter, please refer to Aeronautical Study Number 2022-AWP-9882-OE.

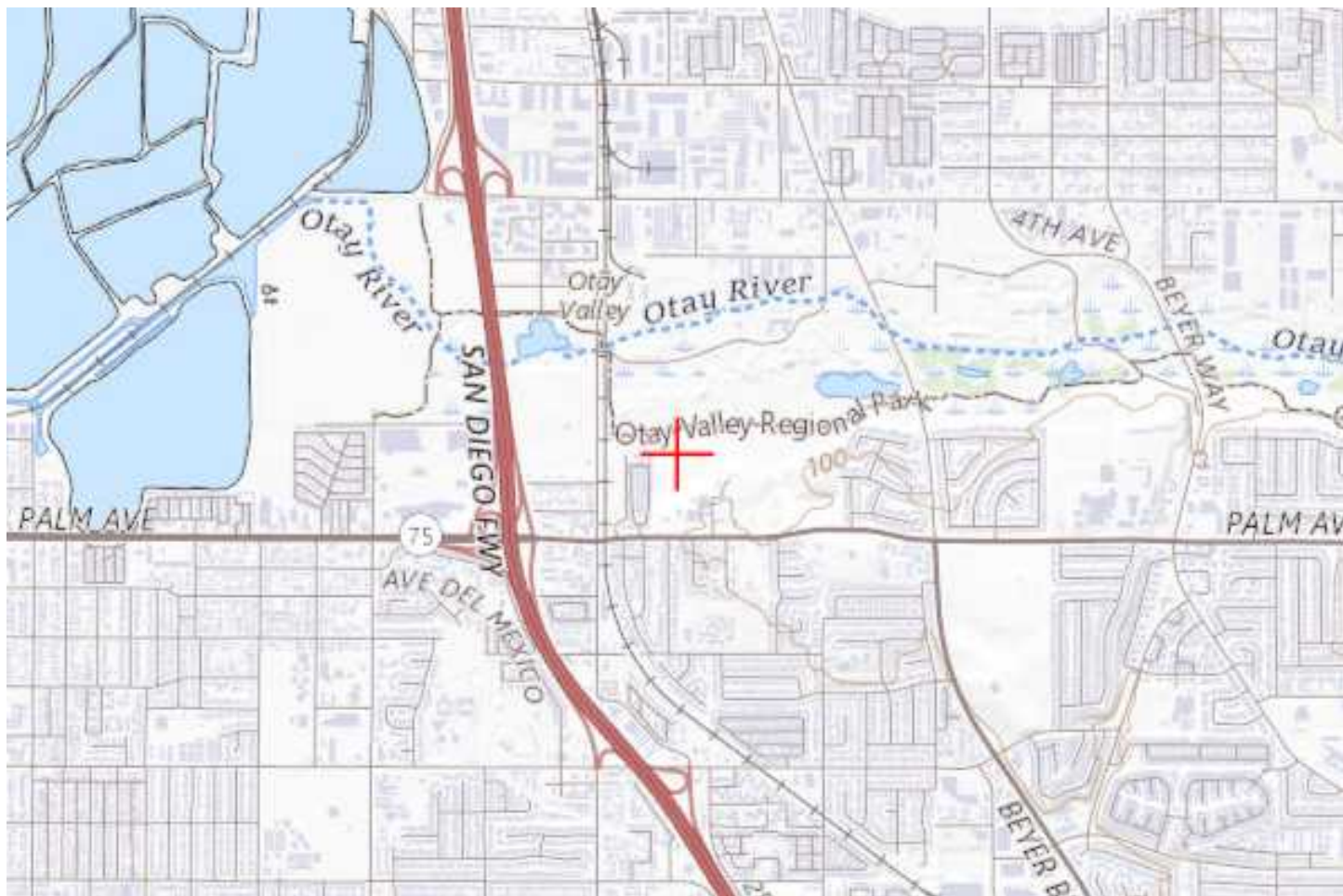
**Signature Control No: 530456431-605462608**

( EXT )

Vivian Vilaro  
Specialist


Attachment(s)

Map(s)









Mail Processing Center  
Federal Aviation Administration  
Southwest Regional Office  
Obstruction Evaluation Group  
10101 Hillwood Parkway  
Fort Worth, TX 76177

Aeronautical Study No.  
2022-AWP-9883-OE

Issued Date: 11/24/2023

Karen Ruggels  
KLR Planning  
P. O. Box 882676  
San Diego, CA 92168

**\*\* Extension \*\***

A Determination was issued by the Federal Aviation Administration (FAA) concerning:

Structure:	Bldg E, E7
Location:	Chula Vista, CA
Latitude:	32-35-11.71N NAD 83
Longitude:	117-04-50.69W
Heights:	45 feet site elevation (SE) 26 feet above ground level (AGL) 71 feet above mean sea level (AMSL)

In response to your request for an extension of the effective period of the determination, the FAA has reviewed the aeronautical study in light of current aeronautical operations in the area of the structure and finds that no significant aeronautical changes have occurred which would alter the determination issued for this structure.

Accordingly, pursuant to the authority delegated to me, the effective period of the determination issued under the above cited aeronautical study number is hereby extended and will expire on 05/24/2025 unless otherwise extended, revised, or terminated by this office. You must adhere to all conditions identified in the original determination.

This extension issued in accordance with 49 U.S.C., Section 44718 and, if applicable, Title 14 of the Code of Federal Regulations, part 77, concerns the effect of the structure on the safe and efficient use of navigable airspace by aircraft and does not relieve the sponsor of compliance responsibilities relating to any law, ordinance, or regulation of any Federal, State, or local government body.

If we can be of further assistance, please contact our office at (847) 294-7575, or [vivian.vilaro@faa.gov](mailto:vivian.vilaro@faa.gov). On any future correspondence concerning this matter, please refer to Aeronautical Study Number 2022-AWP-9883-OE.

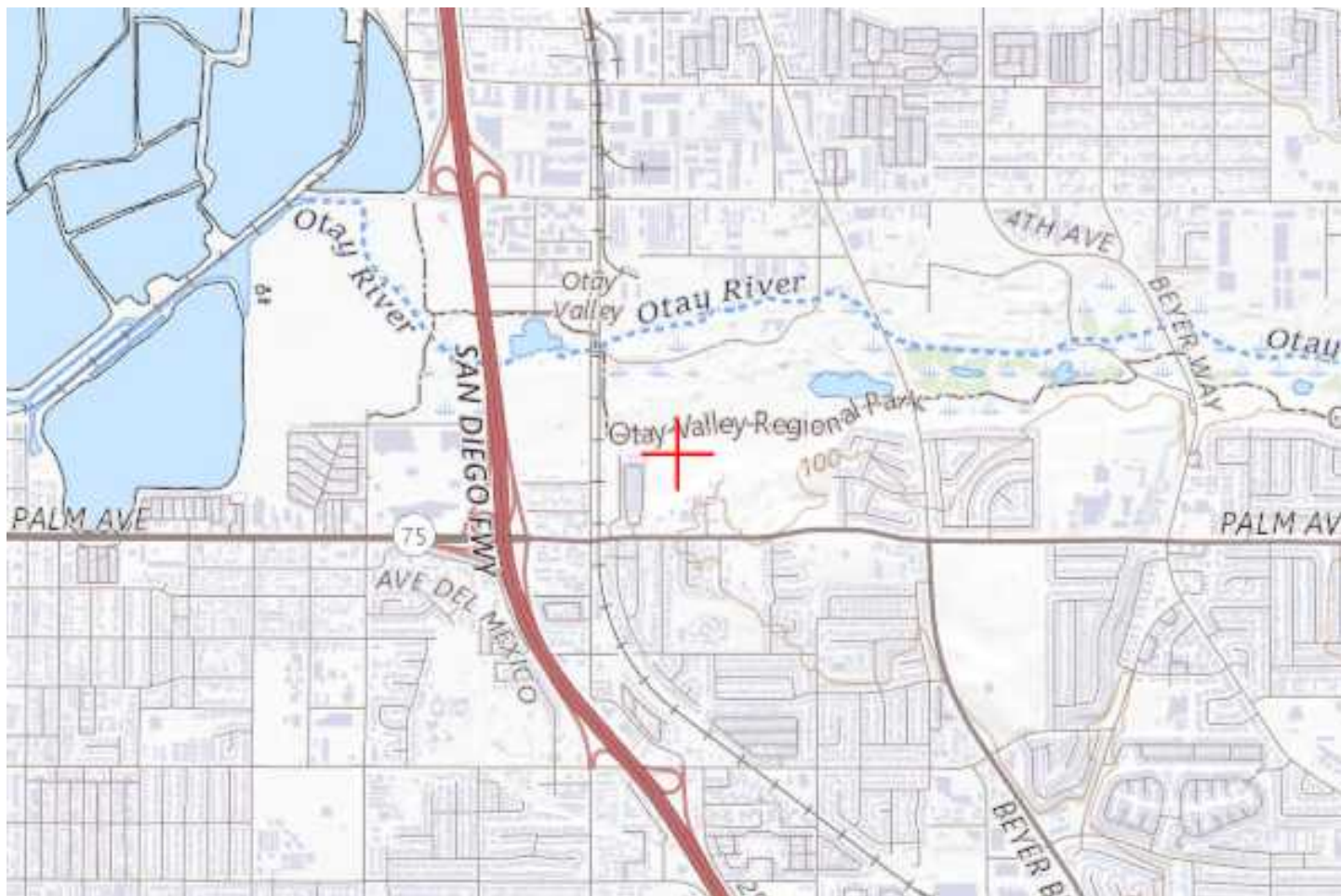
**Signature Control No: 530456432-605462602**

( EXT )

Vivian Vilaro  
Specialist


Attachment(s)

Map(s)









Mail Processing Center  
 Federal Aviation Administration  
 Southwest Regional Office  
 Obstruction Evaluation Group  
 10101 Hillwood Parkway  
 Fort Worth, TX 76177

Aeronautical Study No.  
 2022-AWP-9884-OE

Issued Date: 11/24/2023

Karen Ruggels  
 KLR Planning  
 P. O. Box 882676  
 San Diego, CA 92168

**\*\* Extension \*\***

A Determination was issued by the Federal Aviation Administration (FAA) concerning:

Structure:	Bldg E, E8
Location:	Chula Vista, CA
Latitude:	32-35-11.75N NAD 83
Longitude:	117-04-49.34W
Heights:	45 feet site elevation (SE) 26 feet above ground level (AGL) 71 feet above mean sea level (AMSL)

In response to your request for an extension of the effective period of the determination, the FAA has reviewed the aeronautical study in light of current aeronautical operations in the area of the structure and finds that no significant aeronautical changes have occurred which would alter the determination issued for this structure.

Accordingly, pursuant to the authority delegated to me, the effective period of the determination issued under the above cited aeronautical study number is hereby extended and will expire on 05/24/2025 unless otherwise extended, revised, or terminated by this office. You must adhere to all conditions identified in the original determination.

This extension issued in accordance with 49 U.S.C., Section 44718 and, if applicable, Title 14 of the Code of Federal Regulations, part 77, concerns the effect of the structure on the safe and efficient use of navigable airspace by aircraft and does not relieve the sponsor of compliance responsibilities relating to any law, ordinance, or regulation of any Federal, State, or local government body.

If we can be of further assistance, please contact our office at (847) 294-7575, or [vivian.vilaro@faa.gov](mailto:vivian.vilaro@faa.gov). On any future correspondence concerning this matter, please refer to Aeronautical Study Number 2022-AWP-9884-OE.

**Signature Control No: 530456433-605462596**

( EXT )

Vivian Vilaro  
 Specialist

Attachment(s)

Map(s)

