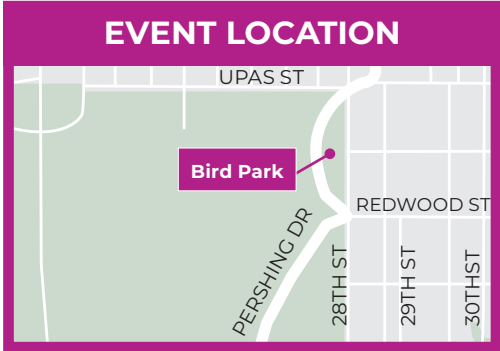


Information Priority List For Individuals Presenting Special Event Proposals To the Balboa Park Committee: Presentations Will Be Limited to 5 Minutes

1. Name of Event:
2. When:
 - a. Date(s) and Times of set-up:
 - b. Date(s) and Times of event:
 - c. Dates(s) and Times of breakdown:
 - d. During the Moratorium (Memorial Day – Labor Day): Yes No
3. Location (Provide map(s) showing location & site plan):
 - a. Road Closure(s): Yes No List Closure(s)
 - b. Parking Lot Closure(s): Yes No List Closure(s)
 - c. Bridge Closure: Yes No
4. Estimated Attendance:
5. Amplified Music: Yes No
 - a. Other prolonged noise impacts? Yes No
 - b. Acts on a local or national level? Yes No Name of Act:
 - c. When do you plan to conduct event sound checks?
6. Do you plan to apply for an Alcohol Permit? Yes No
7. Partnering with a park entity? Yes No
 - a. Which one(s)?
8. Public Benefit Non-Profit? Yes No
9. Have completed noticing Park Institutions? Yes No
10. Are there performances at the following:
 - a. Old Globe: Yes No Unsure
 - b. Organ Pavilion: Yes No Unsure
11. Other special event of more than 500 people occurring concurrently? Yes No
 - a. Location(s) in the Park?
12. Will you be making a donation to Balboa Park, a facility or institution located in the Park or outside the Park? Yes No
 - a. How much:
 - b. Who:
13. Describe unique event feature not covered above?

Pershing Bikeway

Grand Opening and Community Event Site Map



- ### KEY VISUALS
- Ribbon Cutting
 - View of Pershing Drive and Downtown
 - SANDAG Project Rendering Boards






PERSHING BIKEWAY GRAND OPENING AND COMMUNITY EVENT

Self-Guided Bike Ride and Pit Stop Map



LEGEND

-  Self-guided bike ride
-  Main Event Hub: Bird Park
-  Pit Stop #1: Pershing Drive Pedestrian Bridge