

Mid-City Communities Plan Update



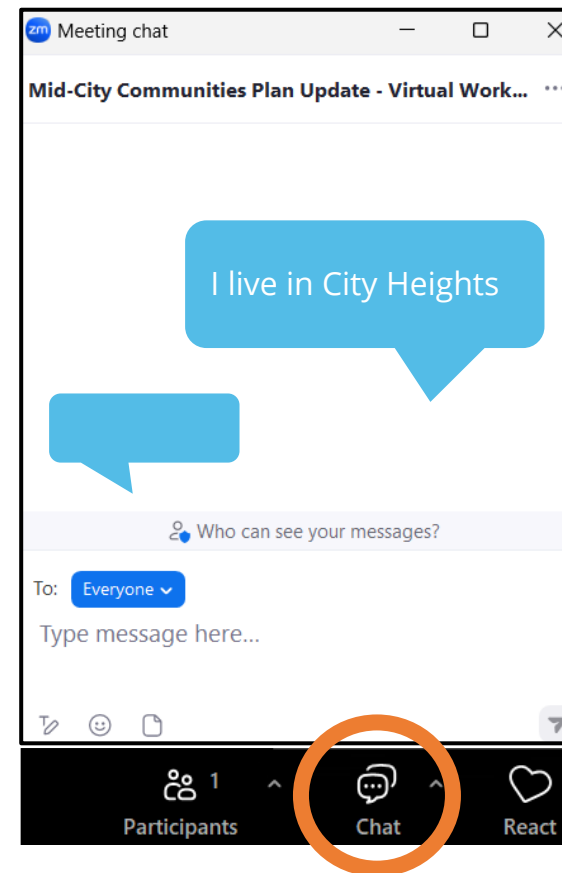
**PLAN
MID-CITY**
Communities Plan Update

City Planning Department
Virtual Workshop, May 22, 2024



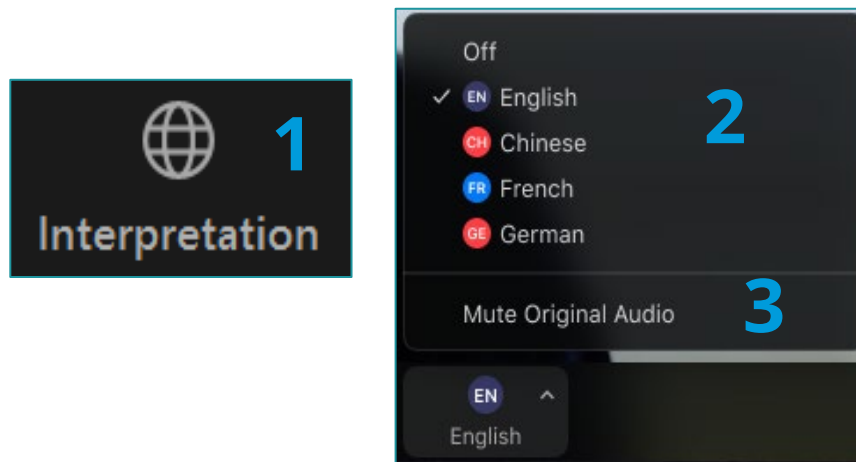
Type in the 'Chat'

Say "hello" and tell us what part of Mid-City you spend the most time in!

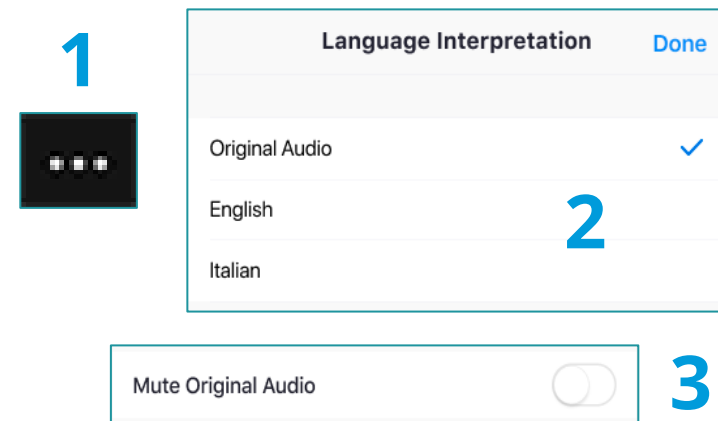


1. **In your Zoom controls, click “Interpretation.”** En los controles de la reunión o el seminario web, haga clic en “Interpretación”.
2. **Select the language that you would like to hear: English.** Haga clic en el idioma que desee escuchar: Español (Spanish).
3. **(Optional) To hear the interpreted language only, click “Mute Original Audio.”** (Opcional) Para escuchar solo el idioma interpretado, haga clic en “Silenciar audio original”.

Windows | macOS



Android | iOS



An aerial photograph of a park facility. In the bottom left, there is a large outdoor swimming pool with lane markers. To its right is a playground with colorful slides and climbing equipment. Further right are several tennis courts with chain-link fencing. In the background, there are trees, a paved walkway, and a large building. The entire image has a blue color overlay.

INTRODUCTION

1. Why is the Community Plan Being Updated?
2. Recent & Upcoming Activities
3. We Want to Hear From You: Interactive Polls and Discussion Groups
4. Conclusion and Raffle
5. Question and Answer

This presentation will be recorded & available on the project website.





With support from:



Ascent, Inc.



Imagine Creative Services



CR Associates

**Chat function
in Zoom**

Slido Polls


**Discussion
Groups**

Q&A at End



WHY IS THE COMMUNITY PLAN BEING UPDATED?

The City is updating the Community Plan to help shape the future of Mid-City area for the next 20 to 30 years. The current plan was last adopted in 1998.



The update to the plan will serve as the 30-year vision for land use, mobility, urban design, public facilities and services, natural resources, historic and cultural resources and economic development.

- 1 Address Regional Growth & Housing Needs
- 2 Understand Community Needs & Enhance Quality of Life
- 3 Evaluate Infrastructure Demand
- 4 Reduce Environmental Impact



MID-CITY PLANNING AREA AND NEIGHBORHOODS

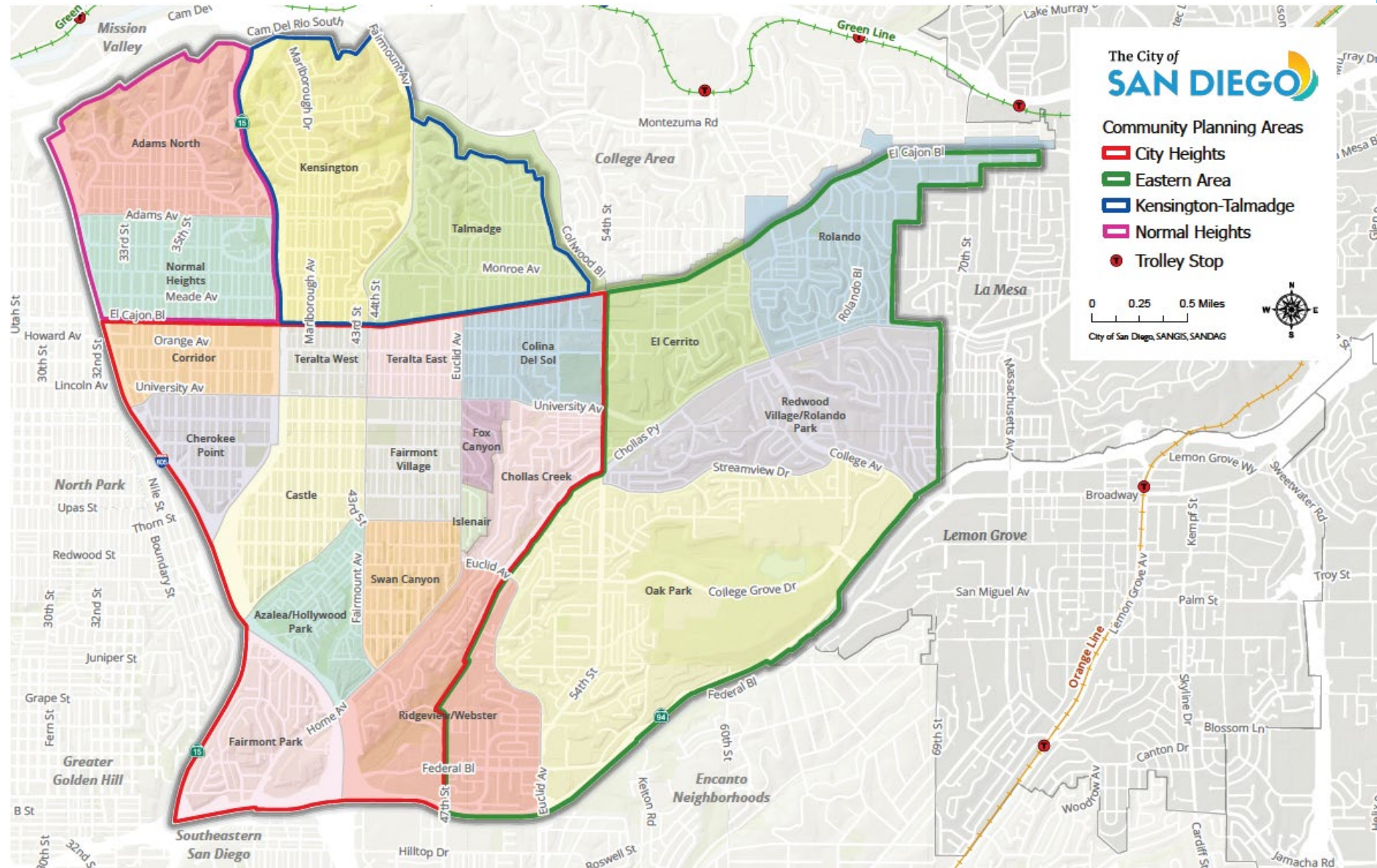
Mid-City Communities

- City Heights
- Eastern Area
- Kensington-Talmadge
- Normal Heights

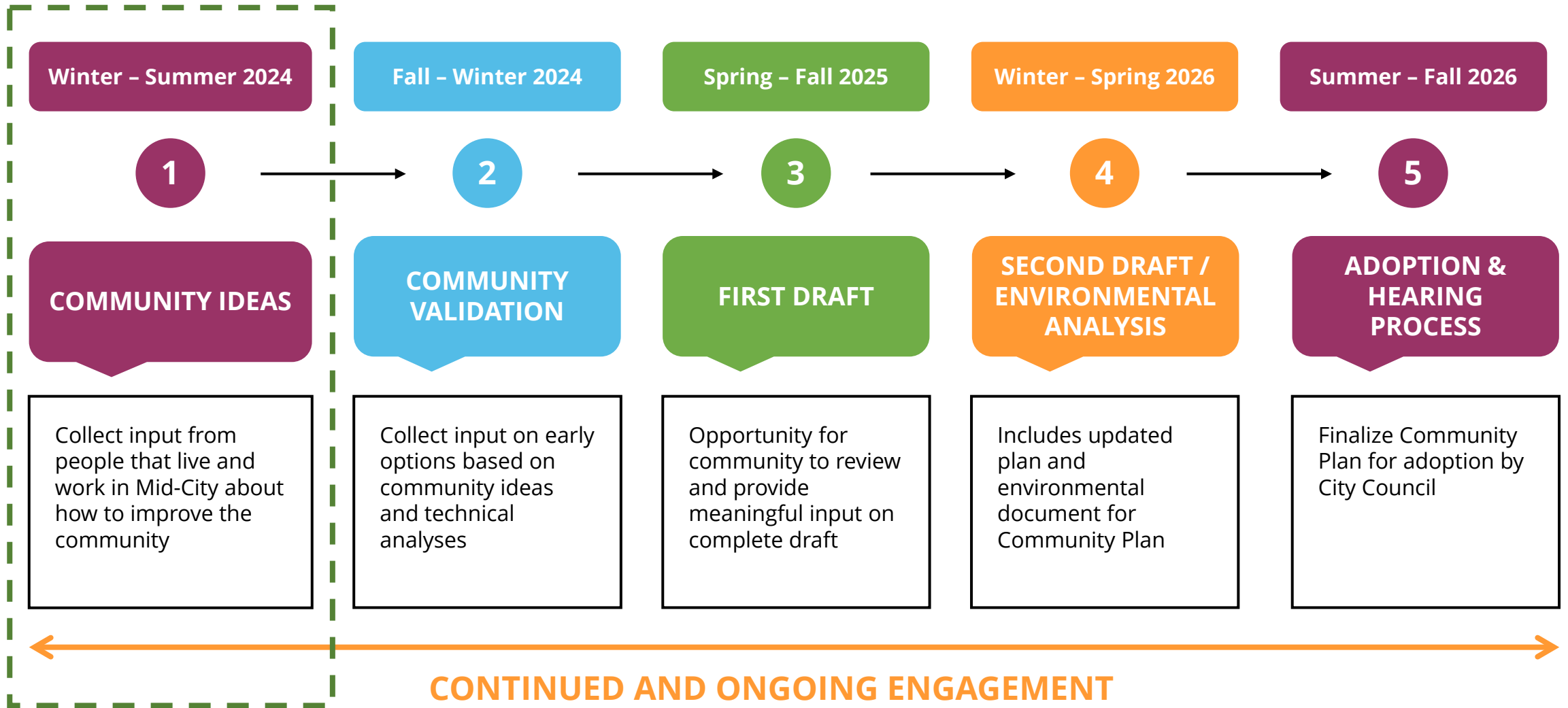
Mid-City Snapshot*

- 8,052 acres
- 133,267 people
- 52,300 homes
- 20,000 jobs
- 24,500 parcels
- 10% of the city population resides in Mid-City

*SANDAG Estimate 2022; LEHD 2019; City of San Diego



PROCESS & TIMELINE





RECENT & UPCOMING ACTIVITIES



Website, Videos & Factsheet (En/Es/Viet)



Pop-Ups



1st Survey (En/Es)




Joint Mid-City CPU Working Group



Community Office Hours & Workshops



Youth Engagement



CBO* Meetings & Partnership



Text-Based Input (En/Es/Viet)

*Community-Based Organization

Pop-Ups

1. Kensington Park (Jan. 18)
2. Copley-Price Family YMCA (Jan. 19)
3. City Heights/Weingart Library (Jan. 19)
4. Normal Heights-Kensington Library (Jan. 19)
5. Lunar New Year (Feb. 10 & 11)
6. Multi Cultural Festival (Feb. 17)
7. Northgate Market (Mar. 01)
8. Colina Del Sol Recreation Center (Mar. 02)
9. Kroc Center (Mar. 02)
10. Adams Recreation Center (Mar. 02)
11. Park De La Cruz Recreation Center (Mar. 02)
12. Rolando Street Fair (Apr. 14)
13. City Heights Transit Center (May 16)



Survey and Working Group

- **1st Survey (English/Spanish)**
 - 625 online respondents
 - 150+ respondents from youth engagement
 - 400+ respondents from pop-ups
- **Mid-City CPU Working Group (WG)**
 - Announced the WG Protocol, Membership & Selection Process - Apr. 8
 - WG will help inform the Mid-City CPU process
 - 1st meeting – June 26
 - 2nd meeting – Sept. 11



Community Office Hours


- [Feb. 13th](#) | 12 p.m. – 2 p.m. | [Adams Recreation Center](#)
- [Feb. 20th](#) | 12 p.m. – 2 p.m. | [City Heights/Weingart Library](#)
- [Feb. 23rd](#) | 4 p.m. – 6 p.m. | [College- Rolando Library](#)
- [Mar. 12th](#) | 3 p.m. – 5 p.m. | [Adams Recreation Center](#)
- [Mar. 18th](#) | 3 p.m. – 5 p.m. | [City Heights/Weingart Library](#)
- [Mar. 25th](#) | 12 p.m. – 2 p.m. | [College- Rolando Library](#)



Workshops

- May 18 – In-Person Workshop at Hoover High School
- May 22 – Virtual Workshop
- Sept. – Planning Commission Workshop* (info item)

First In-Person Workshop at Hoover High School



Youth Engagement


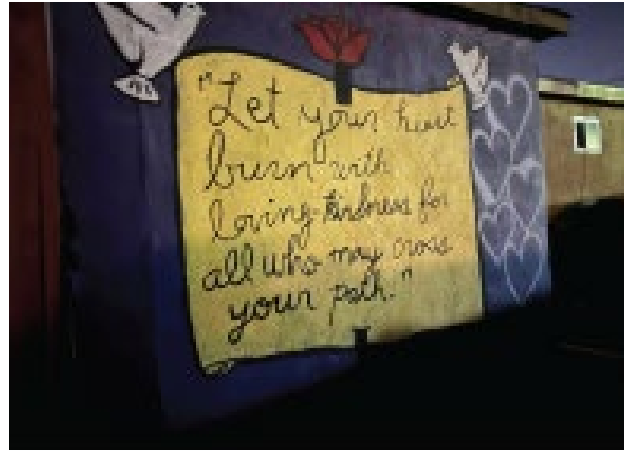
- **Mann Middle School (Feb. 29)**
 - 2 classes & lunch session
- **Clark Middle School (Feb. 29)**
 - 2 classes & lunch session
- **Hoover High School (Mar. 12, Mar. 14, Mar. 22, Mar. 26)**
 - 3 classes (90 minutes of interactive activity per class)
- **Crawford High School (May 8 & 9, May 15 & 16, May 22 & 23)**
 - 3 classes (90 minutes of interactive activity per class)



WHAT WE ARE HEARING (YOUTH ENGAGEMENT*)

WHAT DO YOU APPRECIATE AND WHAT WOULD YOU LIKE TO CHANGE IN YOUR NEIGHBORHOOD?

These photos were taken by students to share things they want to see enhanced or preserved



HOW WOULD YOU DESCRIBE YOUR NEIGHBORHOOD TODAY?

- “very nice and full of variety in the people and places”
- “Loud, dirty, unkept, boring, and expensive”
- “My neighborhood is what we call the hood, but there are nice things”
- “Okay with time to improve for better things”
- “I would also describe it as loving because a lot of people are going through the same struggles they are kind to each other”

WHAT WOULD YOU LIKE YOUR NEIGHBORHOOD TO LOOK LIKE IN THE FUTURE?

- “I would like more places to hang out”
- “To have more stores near me”
- “Cleaner and in better condition”
- “I would like my community to be more safe”
- “A little more green, more trees, better and cleaner roads, public workout gyms for people”
- “More trees, many hangout spots like parks and stores, good transportation, less pollution”

Community-Based Organizations (CBOs)

- El Cajon Blvd BIA* Annual Meeting (Jan. 18)
- Partnership for the Advancement of New Americans (Jan. 19)
- Community Planning Groups
 - City Heights (Mar. 3), Eastern Area (Mar. 12), Normal Heights (Apr. 2), Ken-Tal (Apr. 14)
- Price Philanthropies (Apr. 4)
- Crawford Community Collaborative (Apr. 17)
- City Heights Roundtable (Apr. 24)
- More meetings with CBOs (Apr. 22, 26, May 2 & 10)

Community Partnership with City Heights CDC**

- Four mini workshops (focus: under-represented groups)
- Four Pop-Ups - (May 16 & TBD)
- City Heights BIA, BET & TEAH*** - TBD

SAY SAN DIEGO



Crawford Community Collaborative

Made up of representatives from organizations and schools to provide an opportunity for ideas, communication, coordination, advocacy, and networking that support the students and families living and attending schools within the Crawford Cluster and greater City Heights community.

10:00-11:00AM
3RD WEDNESDAY OF MONTH
CRAWFORD HIGH SCHOOL
4191 COLTS WAY 92115

2023-2024 MEETING SCHEDULE

September 20
October 18
November 15
December 20
January 17
February 21
March 20
April 17
May 15



*BIA = Business Improvement Association; **DC= Community Development Corporation; ***Tentative

Hello Lamp Post - How Does it Work?



Pick an object

Look out for any street object or urban environment with a QR code on it.



Say hello

Scan the QR code or send a message via SMS, Facebook Messenger or WhatsApp.



Keep talking

You'll soon get a reply. Keep chatting to learn more and provide your feedback.

Web-based version will also be available



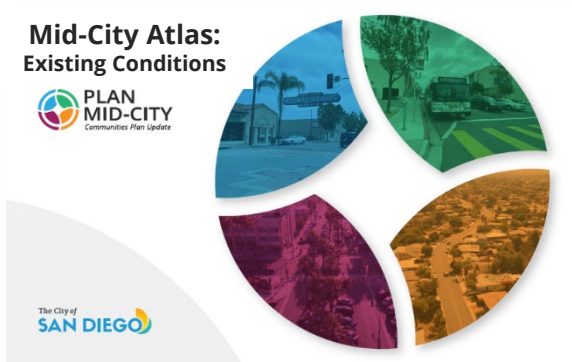


Spring

Summer

Fall

Winter



Community Snapshot:

- History & Place
- Sustainability, Equity & Climate Resilience
- Land Use & Development
- Mobility
- Parks, Public Facilities & Open Space

Outreach Summary:

- Online Survey
- Pop-Ups
- Office Hours
- Youth Engagement
- Workshops
- Community Meetings
- Hello Lamp Post

Detailed Multi-Modal Mobility Assessment:

- Pedestrian, Bike & Transit Facilities
- Traffic Circulation & Count

A Guide for Evaluating Historical Resources:

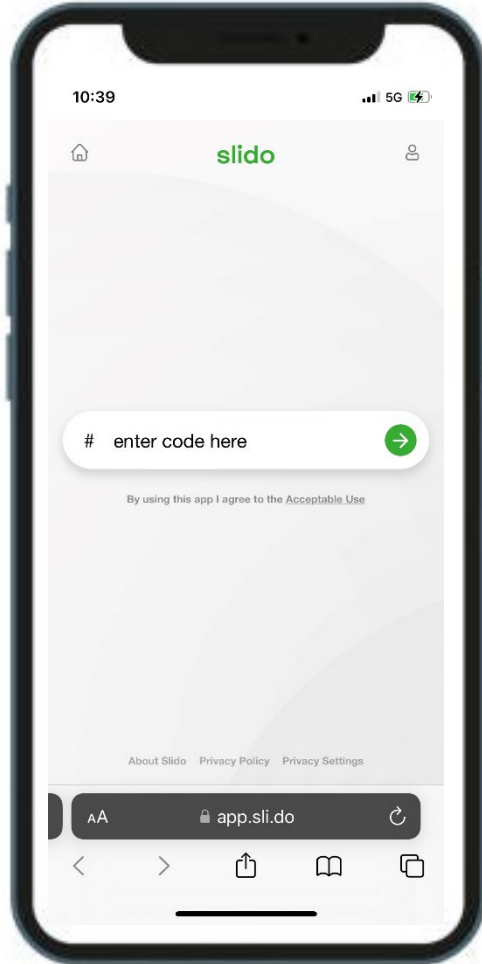
- History of Built Environment
- Themes
- Property Types



FURTHER OPPORTUNITY TO PROVIDE INPUT TO DRAFT REPORTS AND STUDIES



WE WANT TO HEAR FROM YOU



A promotional graphic for a Slido poll. It features a white box in the top right corner containing the "PLAN MID-CITY Communities Plan Update" logo. The main text, centered on a blue background, reads "Join at slido.com #6488 866". To the right of the text is a large QR code. A thin vertical line is positioned to the left of the QR code.

slido



VISION

ⓘ Start presenting to display the poll results on this slide.

slido



OUR MID-CITY

ⓘ Start presenting to display the poll results on this slide.

slido



MY COMMUNITY

ⓘ Start presenting to display the poll results on this slide.



DISCUSSION GROUPS

LAND USE AND DEVELOPMENT

- What type of development would you like to see in the future?
- Where would you like to see new housing?
- Are there important development amenities you think will benefit our community?

MOBILITY

- What would need to change for you to walk, bike, or take transit more often?
- Are there specific places that you feel need improvements?

**PARKS, OPEN
SPACE, AND PUBLIC
FACILITIES**

- Which parks in Mid-City are most in need of enhancements?
- Where are there potential locations or opportunities for future parks, open spaces, trails, or street trees?

**SUSTAINABILITY
AND CLIMATE
RESILIENCY**

- What would make Mid-City more resilient?
- What actions can be included in the Community Plan to improve sustainability efforts?

WHAT TO EXPECT FROM THE DISCUSSION GROUPS

GROUP 1

Land Use and Development

Type your paragraph...

Type your paragraph...

Mobility

Type your paragraph...

Type your paragraph...

Parks, Public Facilities, and Open Space

Type your paragraph...

Type your paragraph...

Sustainability and Climate Resilience

Type your paragraph...

Type your paragraph...

AFFORDABLE HOUSING

MULTI-FAMILY HOUSING

MIXING MIDDLE HOUSING

MIXED-USE DEVELOPMENTS

NEIGHBORHOOD SERVING BUSINESSES AND OTHER COMMERCIAL

PREVENT DISPLACEMENT AND PROTECT TENANTS

OTHER IDEAS

TRAILS/RATHS

PEDESTRIAN SAFETY AND CONNECTIVITY

BIKE SAFETY AND CONNECTIVITY

TRANSIT OPTIONS

VEGETATION, TREES, AND LANDSCAPING

Other Ideas

CIVIC, CULTURAL, AND OTHER COMMUNITY SPACES

PARKS AND RECREATION AREAS

OPEN SPACES, CANYONS AND CREEKS

PUBLIC ART, COMMUNITY SIGNS, BANNERS

Other Ideas

A board will be on shared screen where we will note your feedback on the different topics



“Raise Zoom Hand” to Contribute



Please MUTE when not speaking
(Phone - *6)



Please remind us who you are
before you speak



Chat Box for written comments,
questions, or help with technical
difficulties

Tech Support
via Chat Box



Let's agree to speak to each other respectfully



Our desire is to gather meaningful input. Help
us stay on topic.



Be honest, fair, and as candid as possible



We have limited time. Help us make room for
everyone to share



Patience and creativity working with each
other virtually



Invite humor and good will

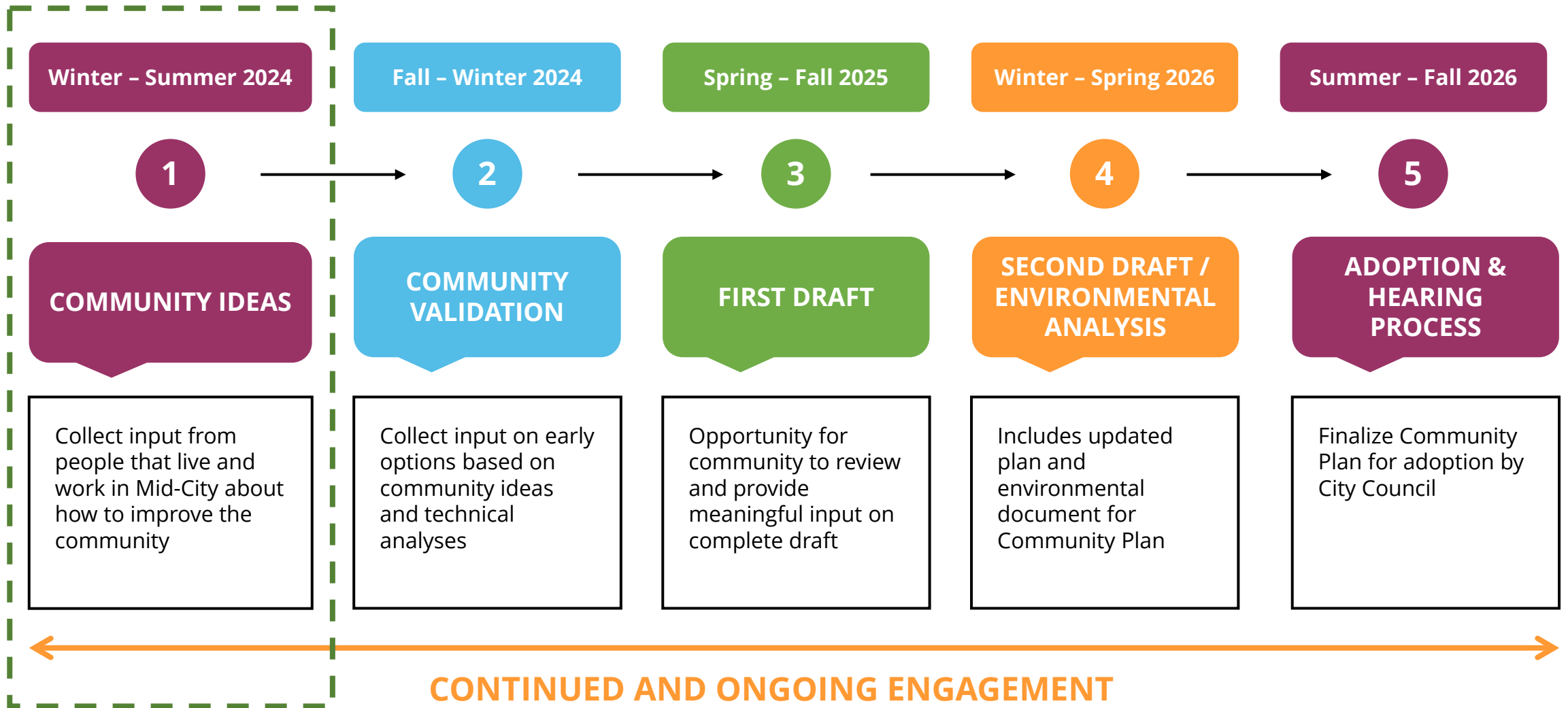
Stick around and join
the raffle for the
opportunity to:





CONCLUSION AND RAFFLE

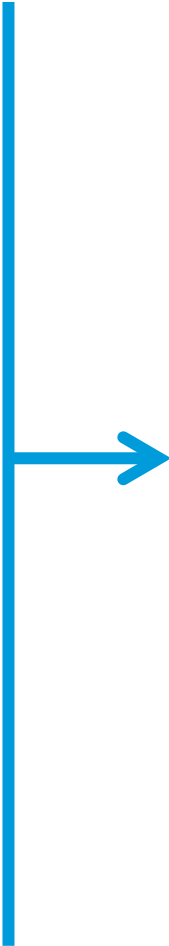
PROCESS & TIMELINE





- **Working Group Meeting** | June 26 and Sep 11
- **Hello Lamp Post** | Look out for public prompts around your community
- **Planning Commission Workshop** | September (Tentative)

**WAYS TO
CONTINUE
ENGAGED**



Email questions or concerns to
Planmidcity@sandiego.gov

Sign Up for Announcements



PlanMidCity.Org

RAFFLE





Comments and Questions