

**APPENDIX C**  
***NAHC Sacred Lands File Search Results  
and Tribal Correspondence***



April 18, 2017

Gayle Totton  
Associate Government Program Analyst  
Native American Heritage Commission

***Subject: NAHC Sacred Lands Records Search Request for the San Diego Waterways Maintenance Plan, San Diego County, California***

Dear Ms. Totton,

Dudek is conducting a cultural resources survey project for the San Diego Waterways Maintenance Plan. The features involved in this maintenance plan are located throughout the developed portions of San Diego, California (Figure 1). The project is located largely on unsectioned of U.S. Geological Survey (USGS) quadrangles (Table 1).

USGS Quad	Township	Range
Del Mar	14S, 15S	3W
Escondido	13S	2W
Imperial Beach	18S, 19S	2W
La Jolla	15S, 16S	2W, 3W
La Mesa	16S	1W
National City	16S, 17S	1W, 2W
Otay Mesa	18S, 19S	1W
Point Loma	16S	3W
Poway	14S	1W, 2W

Dudek is requesting a NAHC search for any sacred sites, traditional cultural properties, or other Native American cultural resources that may fall within a ¼-mile buffer of the proposed project location (Figure 1). Please provide contact information for all Native American tribal representatives that should be consulted regarding these project activities. This information can be emailed or faxed to 760-632-0164.

If you have any questions about this investigation, please contact me directly by email or phone.

Regards,



---

Matthew DeCarlo

Archaeologist

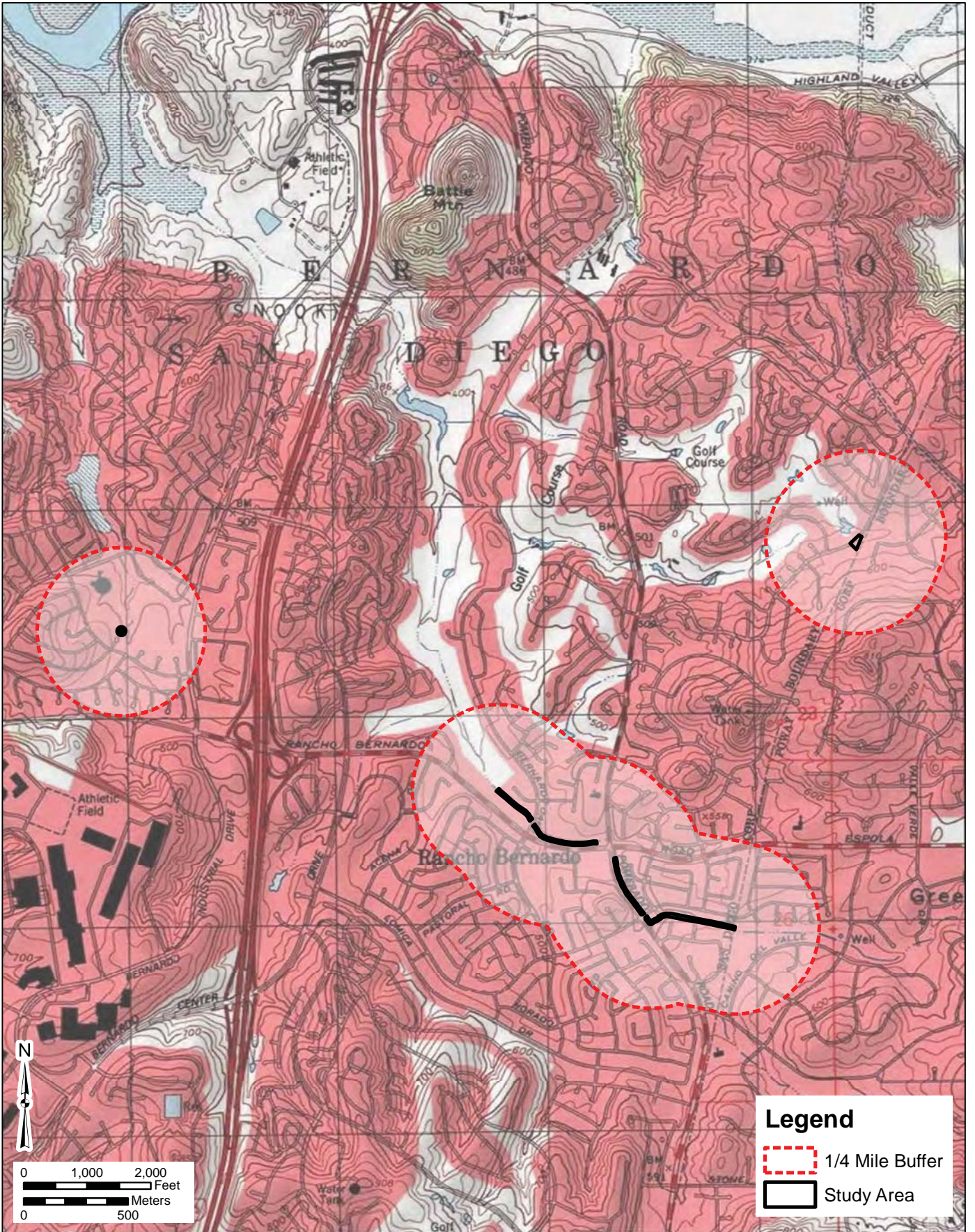
**DUDEK**

Phone: (760) 632-0164

Email: [mdecarlo@dudek.com](mailto:mdecarlo@dudek.com)

**Attachments:**

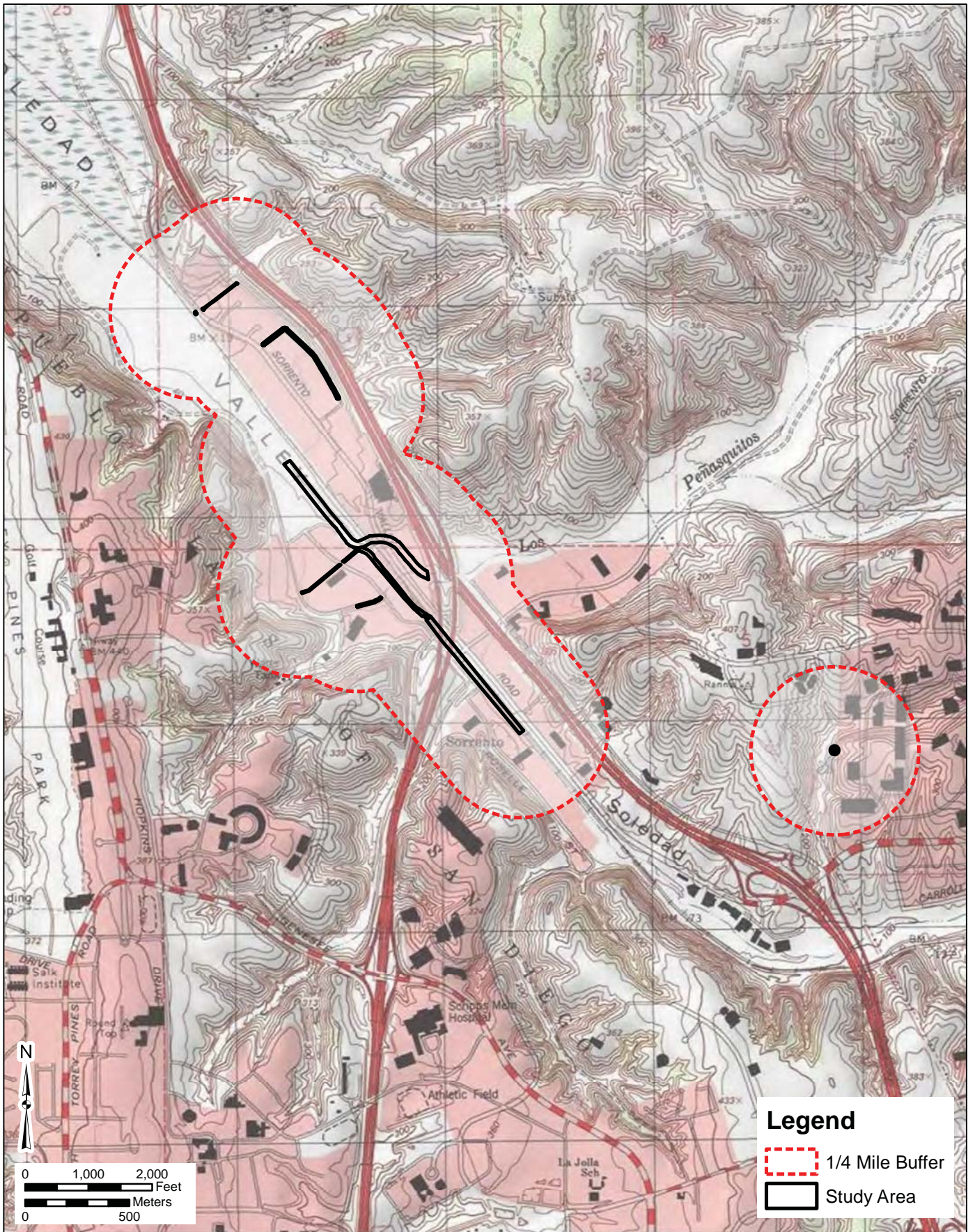
*Figure 1. Project location map.*



SOURCE: USGS 7.5-Minute Series Escondido Quadrangle  
 Township 13S / Range 2W / Sections 21, 22, 23, 24, 26, 27

## Records Search Map

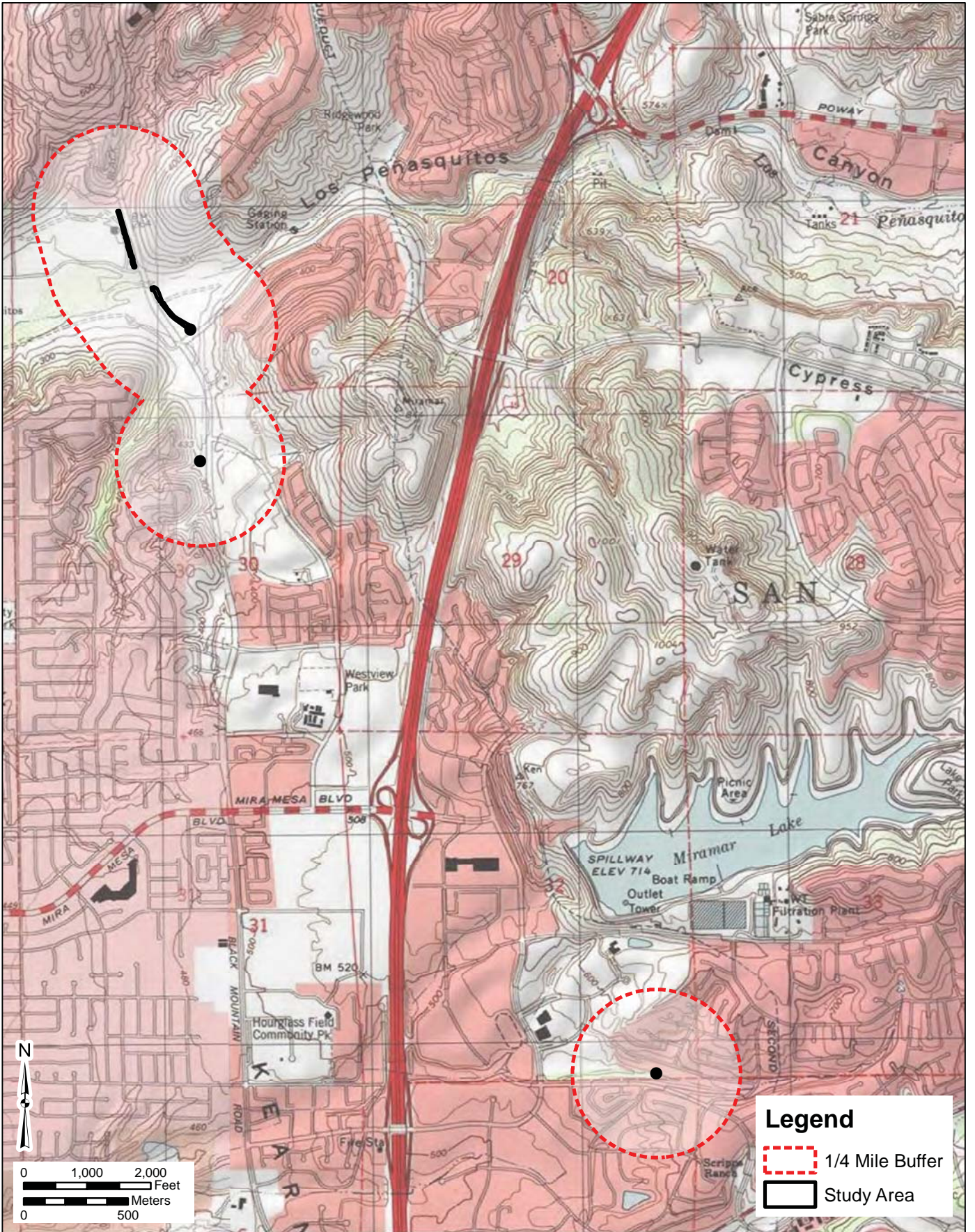
City of San Diego WMP



SOURCE: USGS 7.5-Minute Series Del Mar Quadrangle  
 Township 14S, 15S / Range 3W / Section 04, 05, 06, 28, 30, 31, 32, 36

## Records Search Map

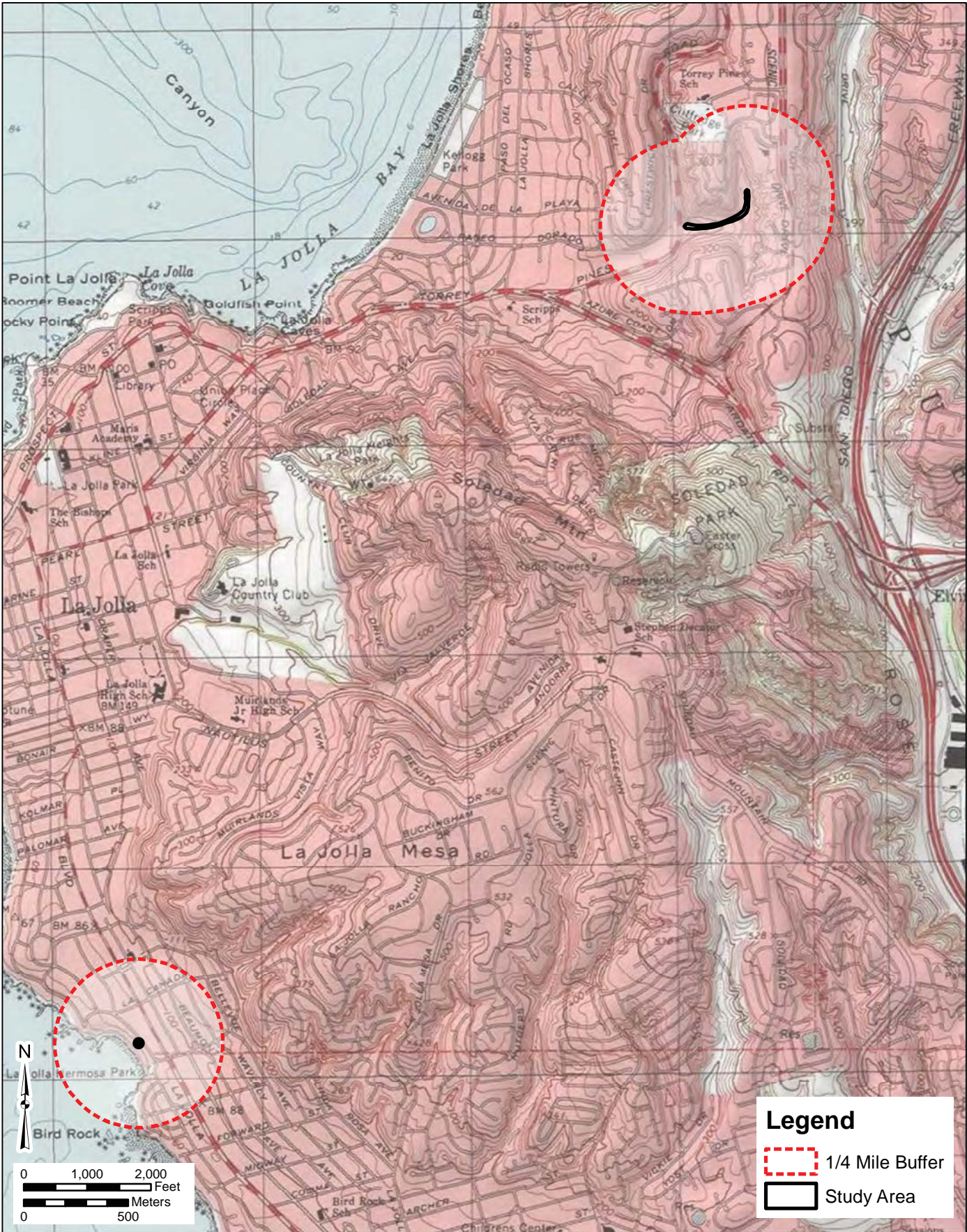
City of San Diego WMP



SOURCE: USGS 7.5-Minute Series Del Mar & Poway Quadrangles  
 Township 14S, 15S / Range 2W / Section 04, 05, 19, 30, 32, 33

# Records Search Map

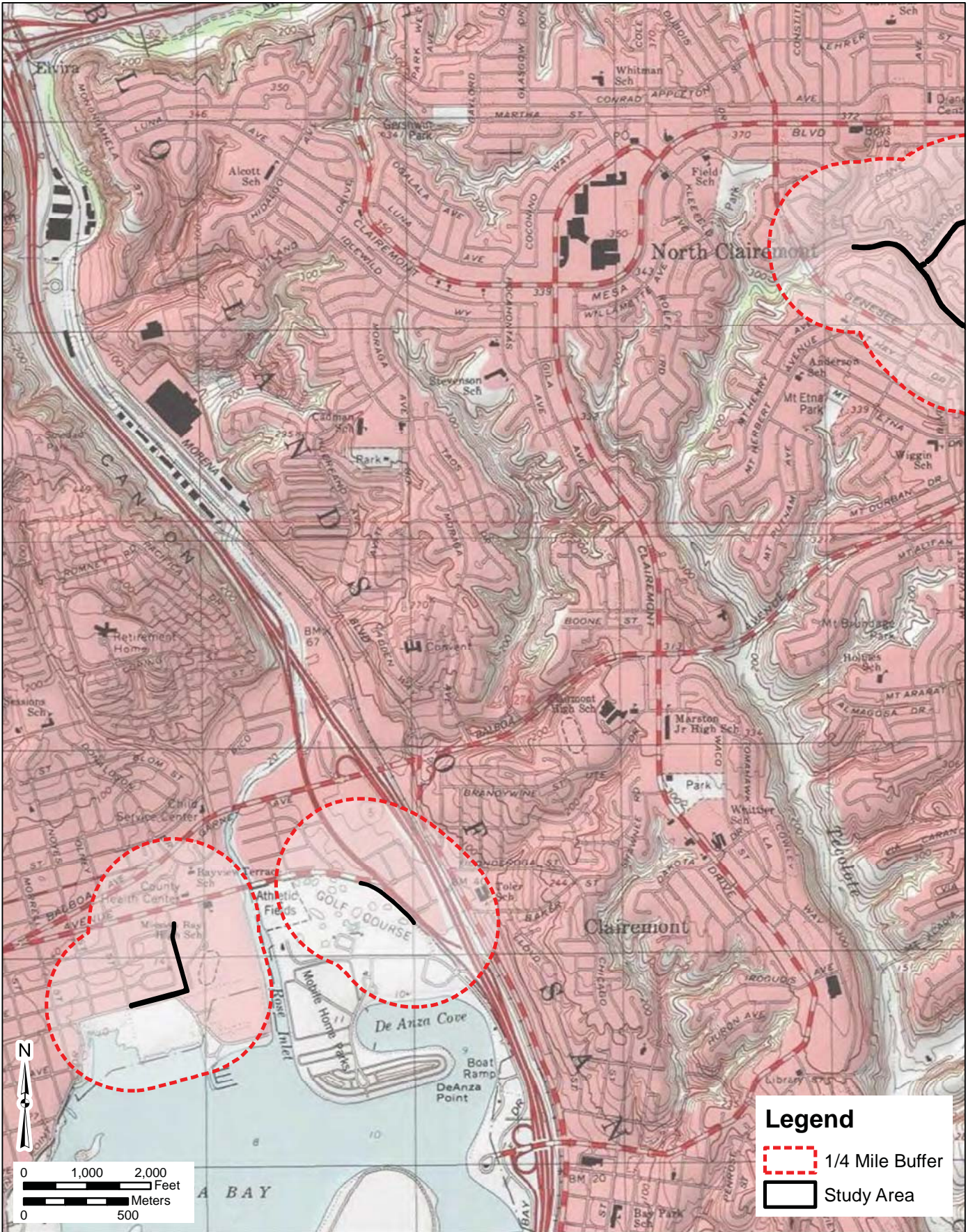
City of San Diego WMP



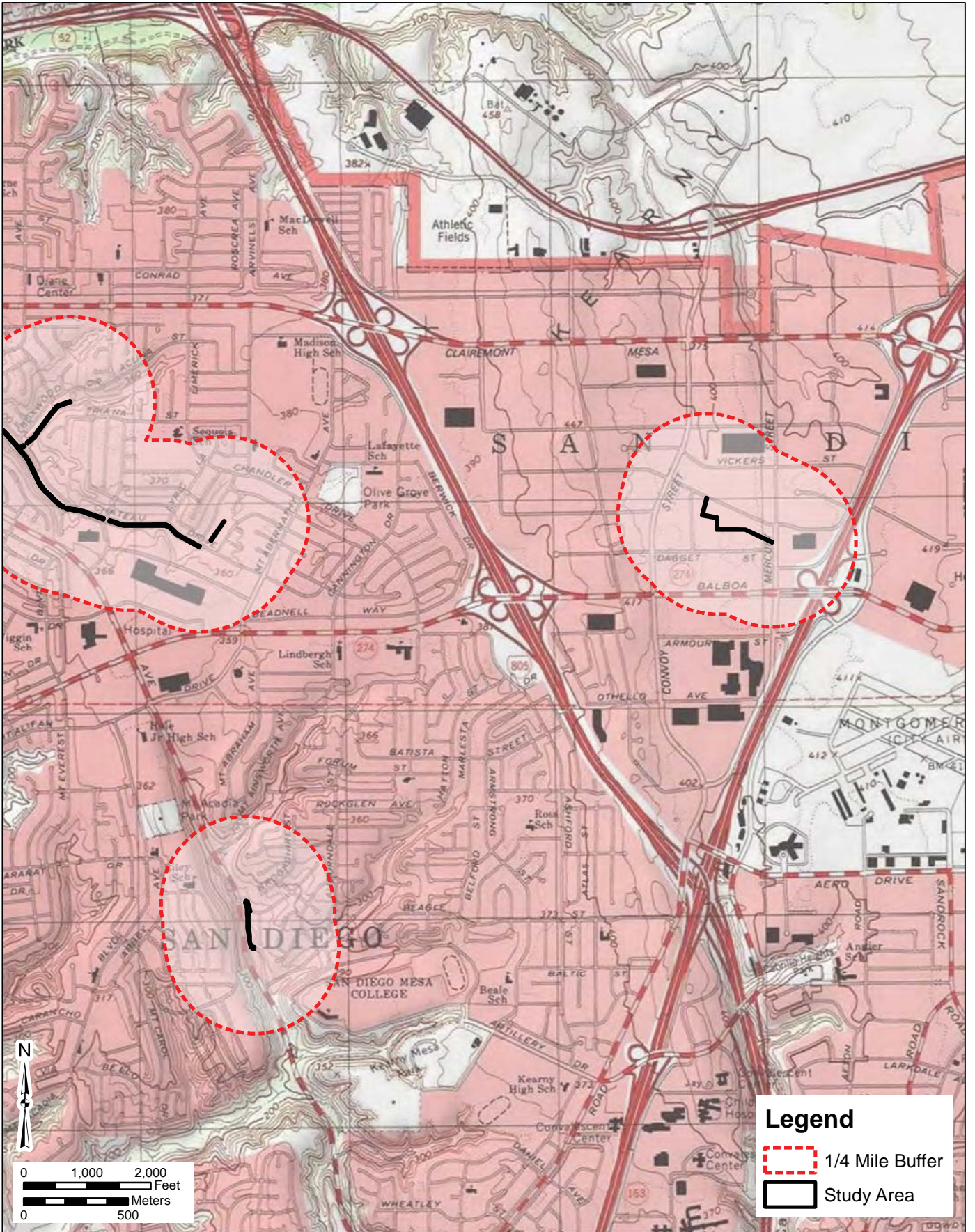
SOURCE: USGS 7.5-Minute Series La Jolla Quadrangle  
 Township 15S, 16S / Range 3W, 4W / Section 02, 49, 24, 25, 30

**Records Search Map**  
 City of San Diego WMP



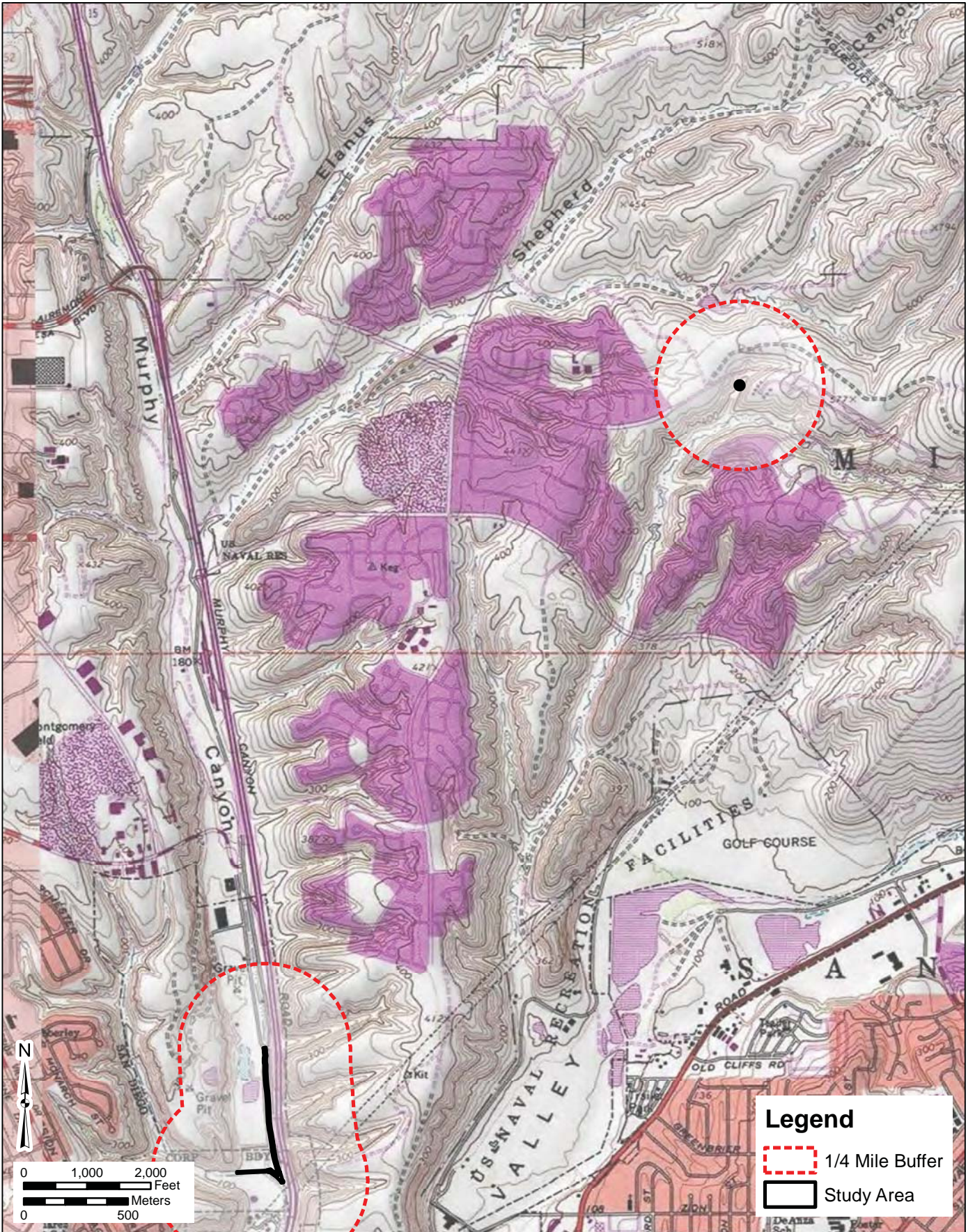


SOURCE: USGS 7.5-Minute Series La Jolla Quadrangle  
 Township 15S, 16S / Range 3W / Section 07, 08, 33



SOURCE: USGS 7.5-Minute Series La Jolla Quadrangle  
 Township 15S, 16S / Range 3W / Section 01, 03, 10, 34, 35, 36

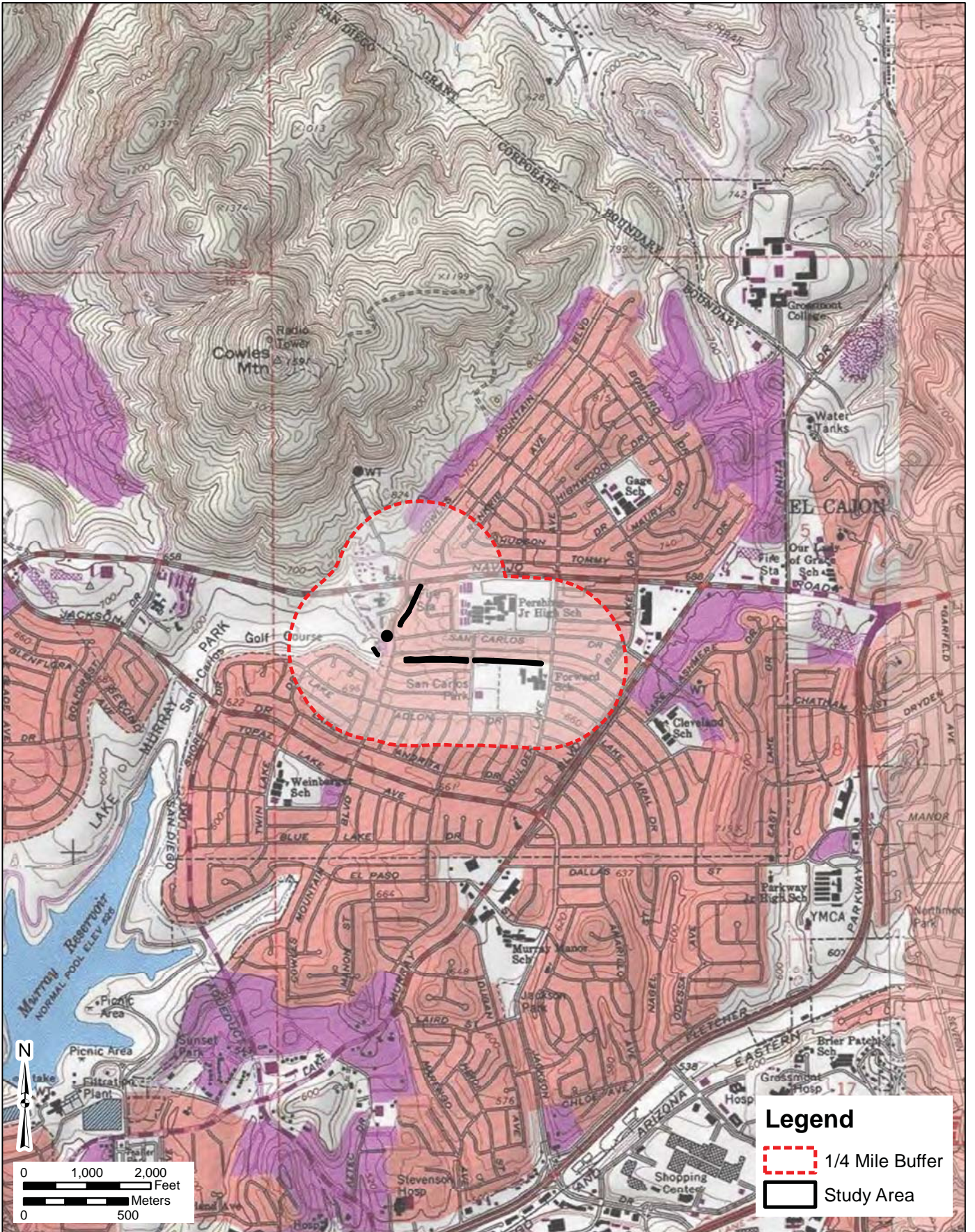
**Records Search Map**  
 City of San Diego WMP



SOURCE: USGS 7.5-Minute Series La Mesa Quadrangle  
 Township 15S, 16S / Range 2W / Section 07, 08, 33

# Records Search Map

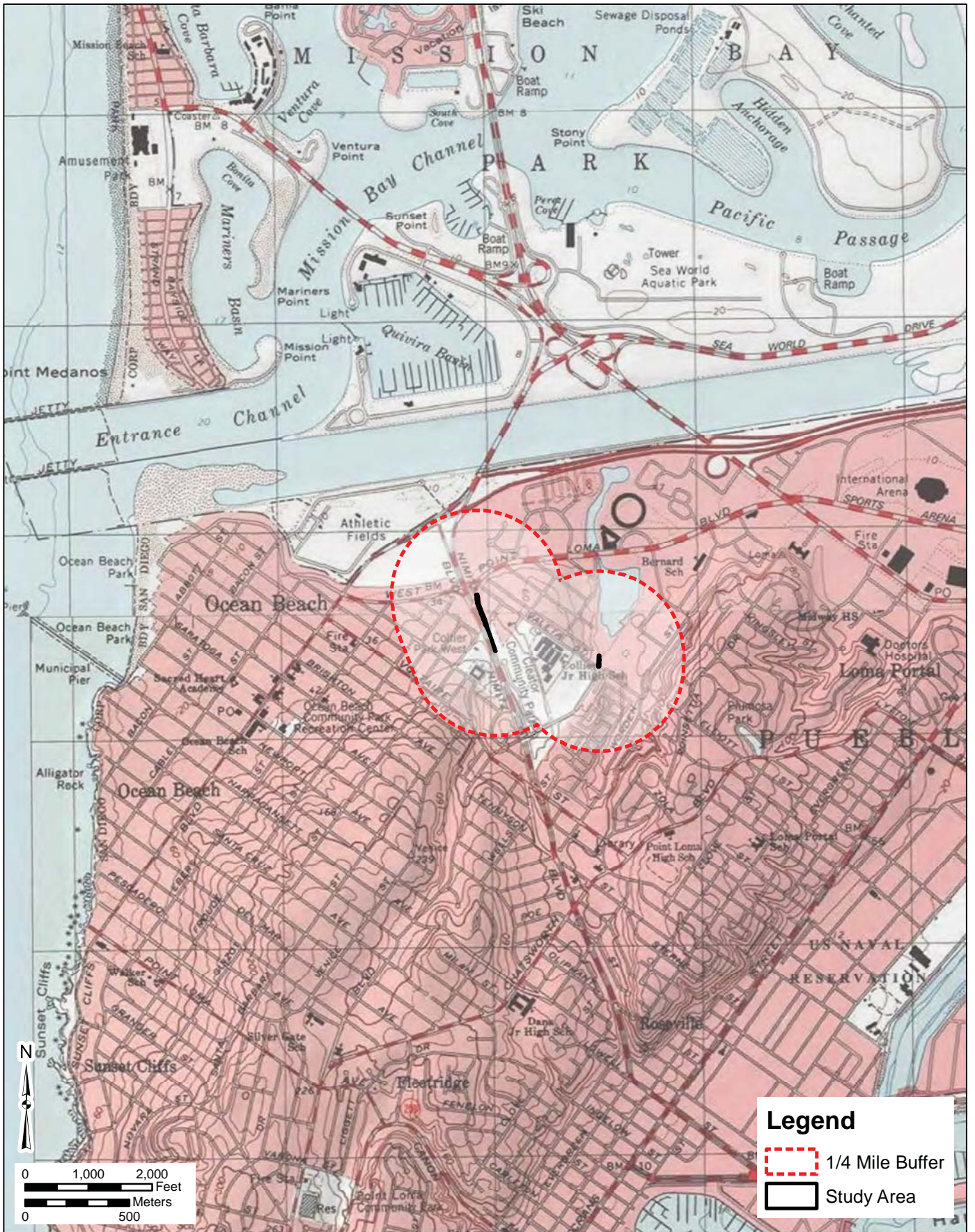
City of San Diego WMP



SOURCE: USGS 7.5-Minute Series La Mesa Quadrangle  
 Township 16S / Range 1W / Section 06, 07, 08

# Records Search Map

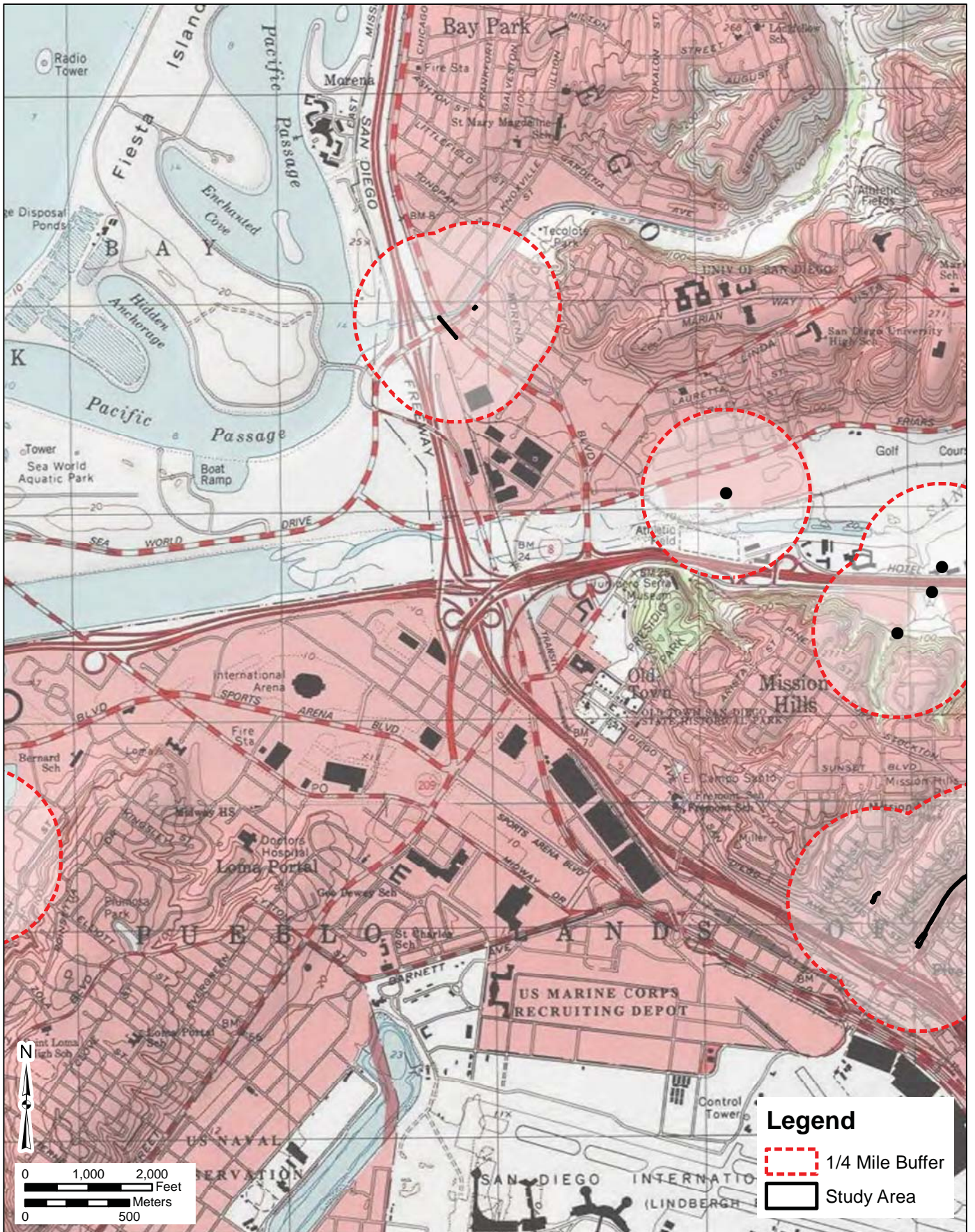
City of San Diego WMP



SOURCE: USGS 7.5-Minute Series La Jolla & Point Loma Quadrangles  
 Township 16S / Range 3W / Section 30, 31

## Records Search Map

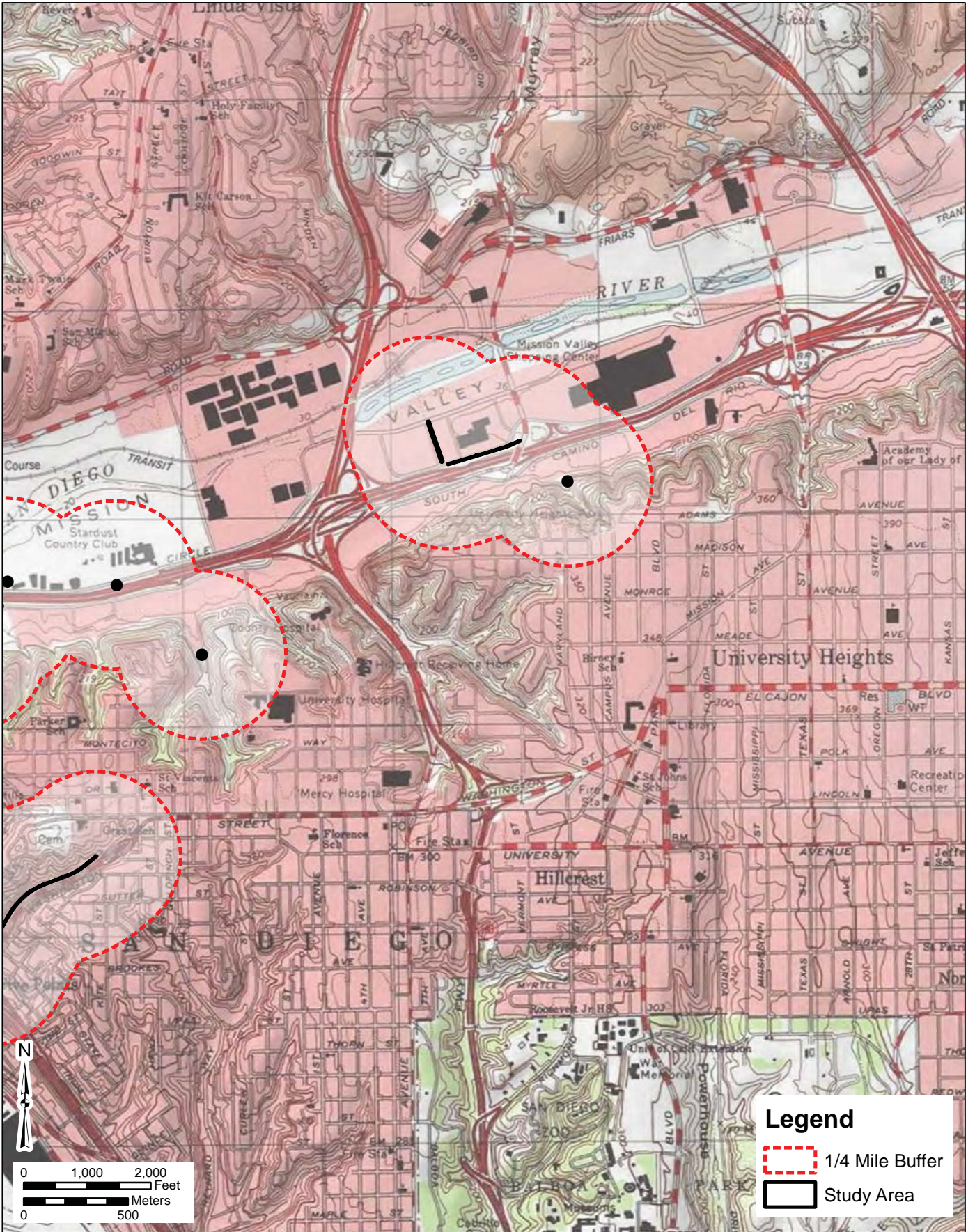
City of San Diego WMP



SOURCE: USGS 7.5-Minute Series La Jolla & Point Loma Quadrangles  
 Township 16S / Range 3W / Section 20, 21, 22, 27, 28, 30, 31, 34

## Records Search Map

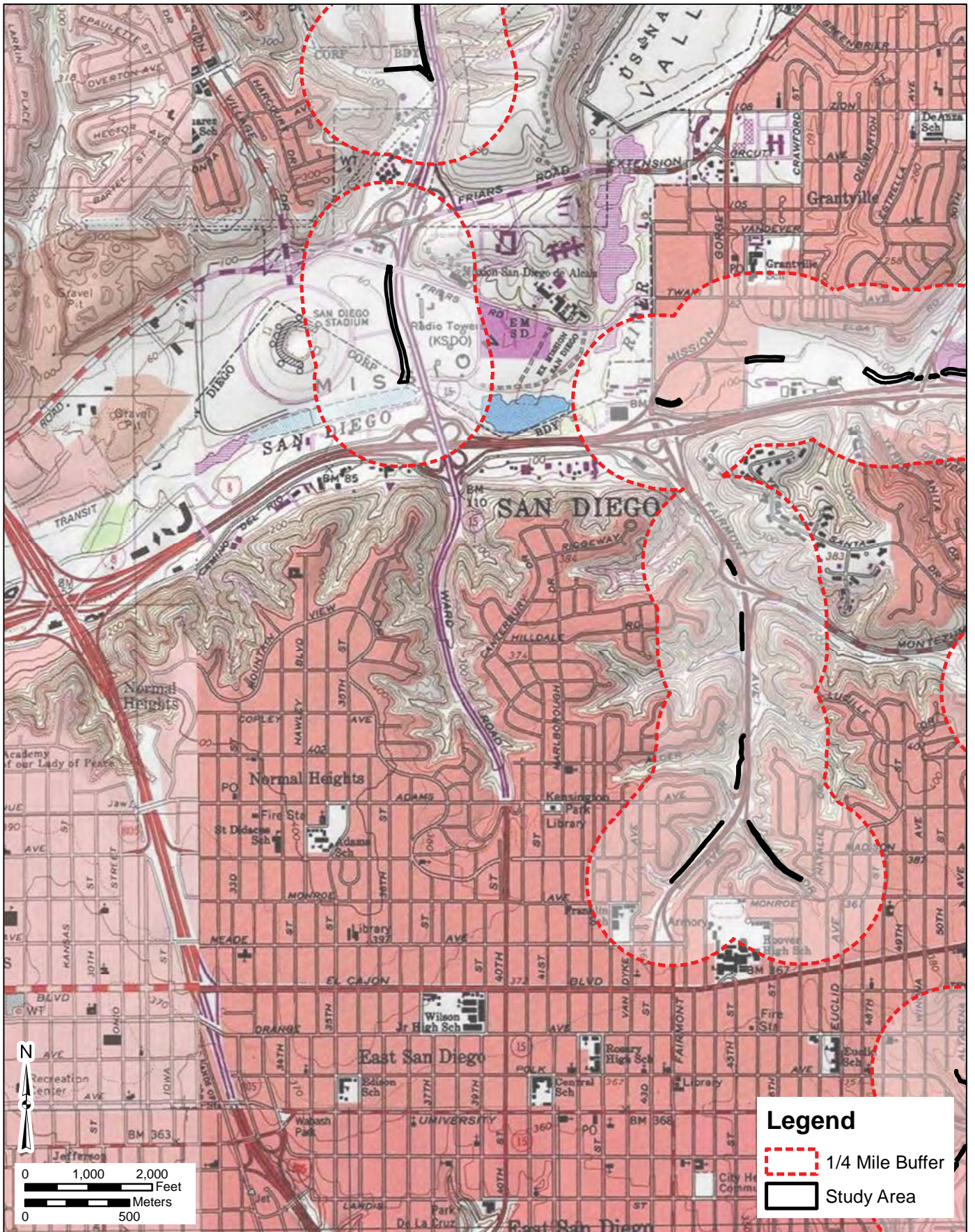
City of San Diego WMP



**Legend**

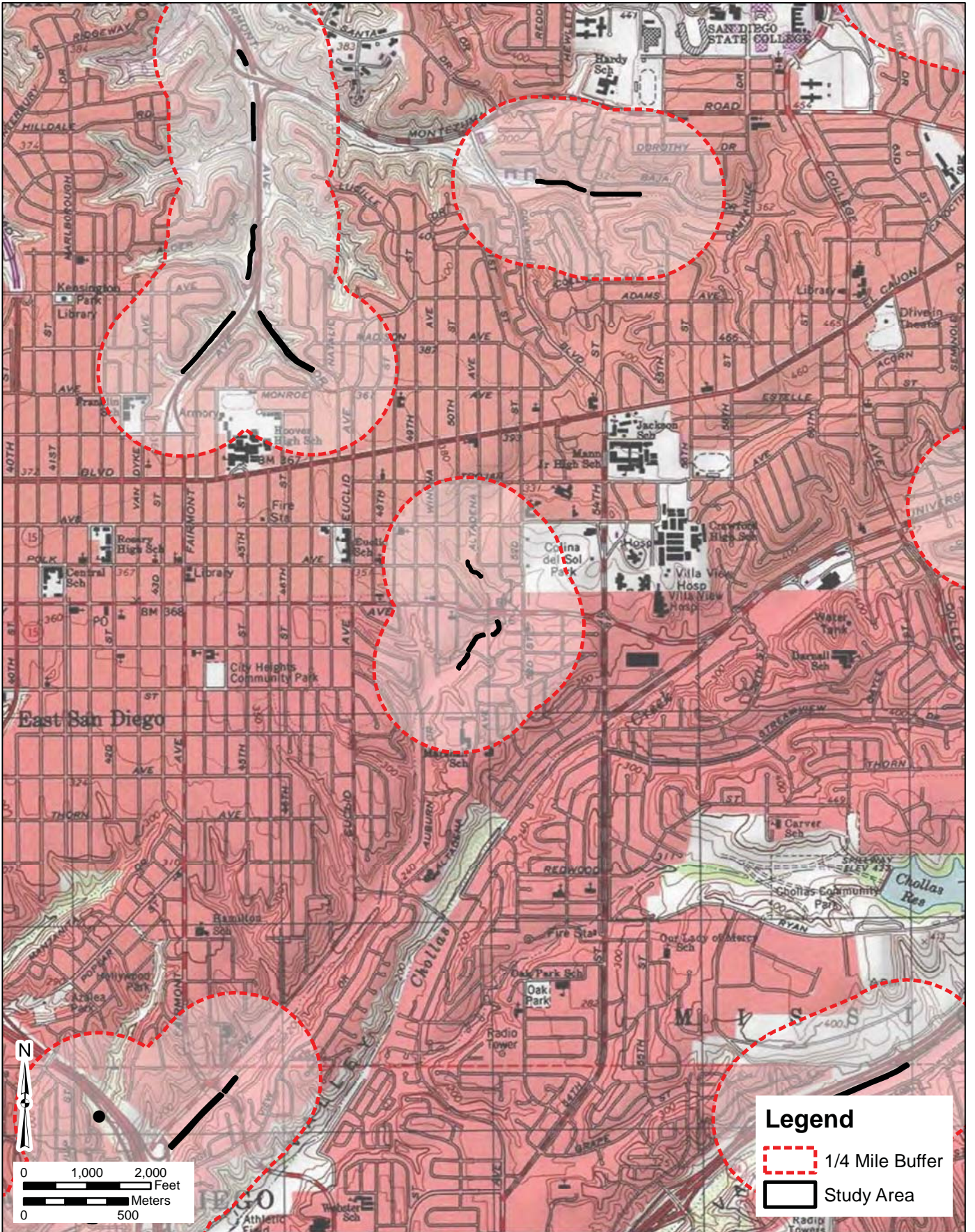
- 1/4 Mile Buffer
- Study Area

SOURCE: USGS 7.5-Minute Series La Jolla & Point Loma Quadrangles  
 Township 16S / Range 3W / Section 22, 23, 24, 25, 26, 27, 34, 35



SOURCE: USGS 7.5-Minute Series La Mesa, National City, Point Loma & La Jolla Quadrangles  
 Township 16S / Range 2W, 3W / Section 07, 08, 15, 16, 17, 18, 20, 21, 22, 27, 28, 29, 33

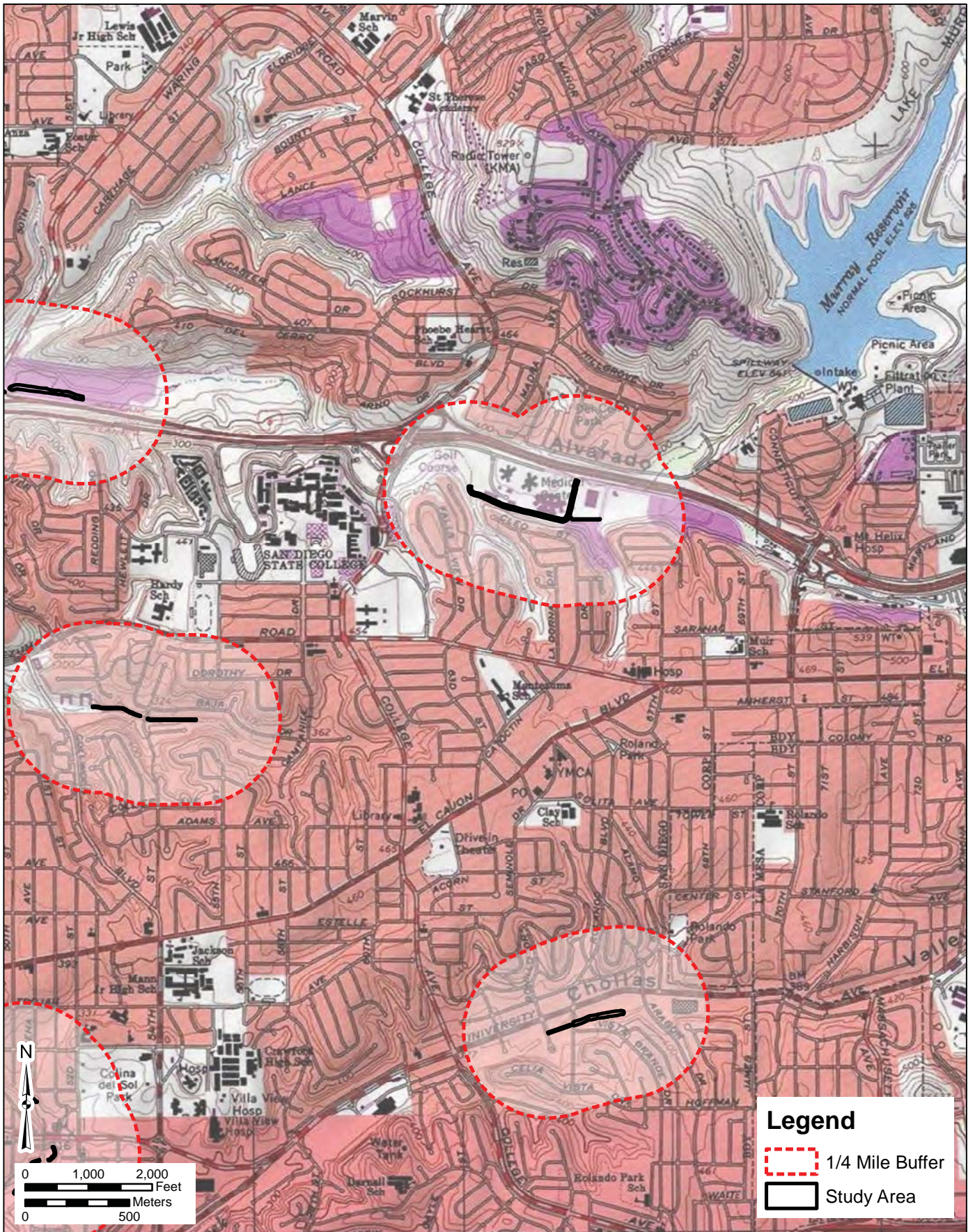




SOURCE: USGS 7.5-Minute Series La Mesa, National City, Point Loma & La Jolla Quadrangles  
 Township 16S / Range 2W, 3W / Section 07, 08, 15, 16, 17, 18, 20, 21, 22, 27, 28, 29, 33

## Records Search Map

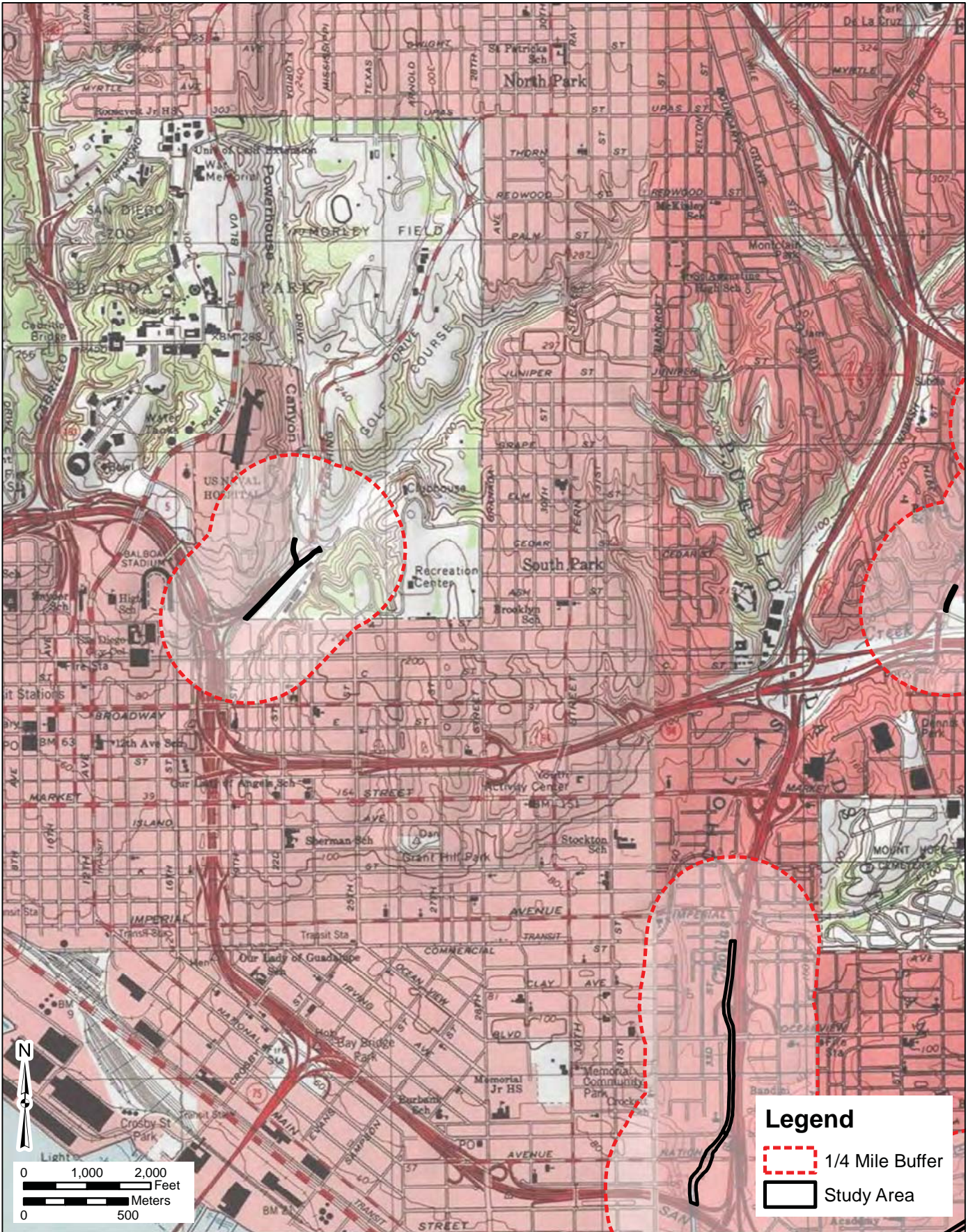
City of San Diego WMP



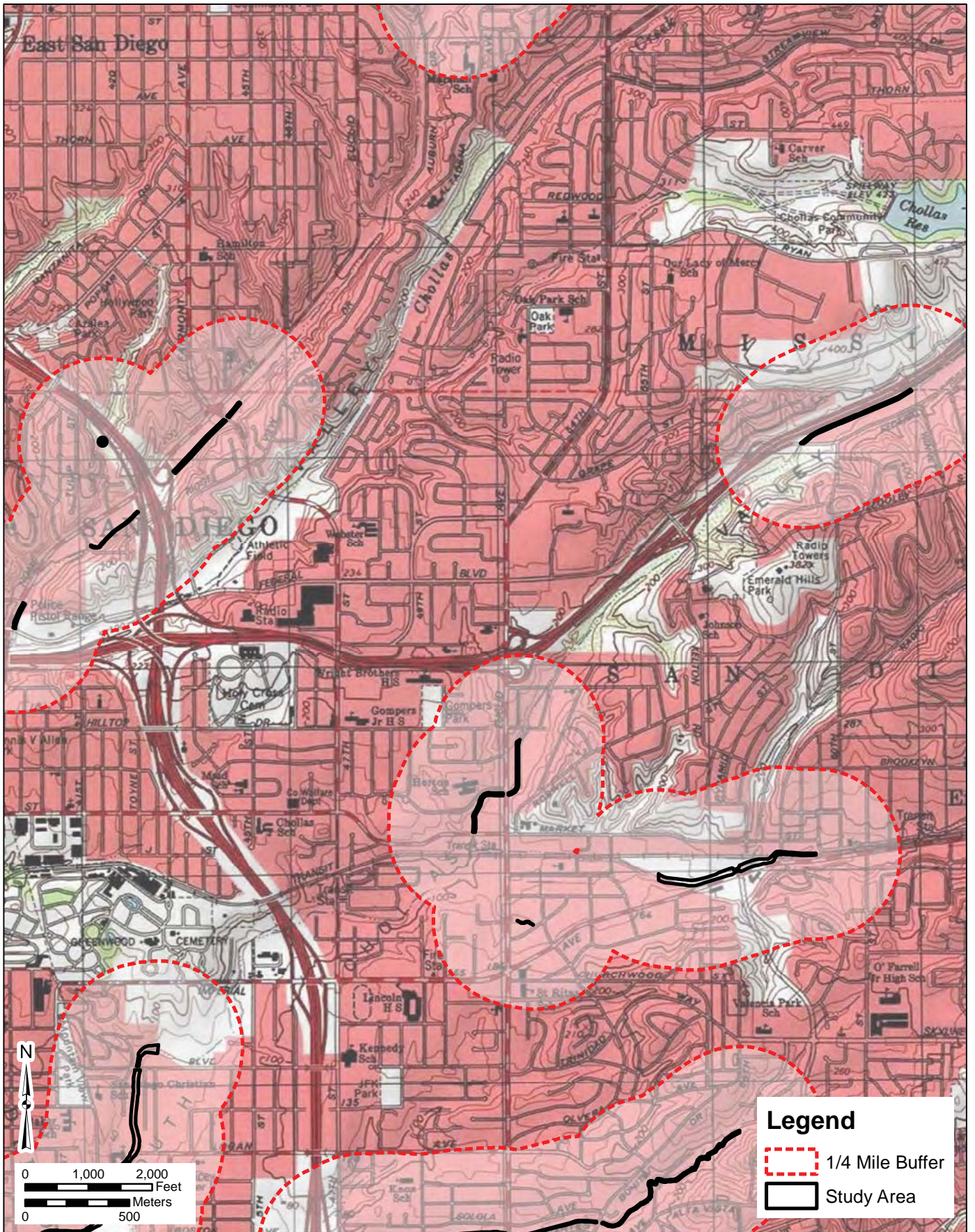
**Legend**

- 1/4 Mile Buffer
- Study Area

SOURCE: USGS 7.5-Minute Series La Mesa & National City Quadrangles  
 Township 16S / Range 2W / Section 14, 15, 16, 21, 22, 23, 26, 27, 28, 33, 34



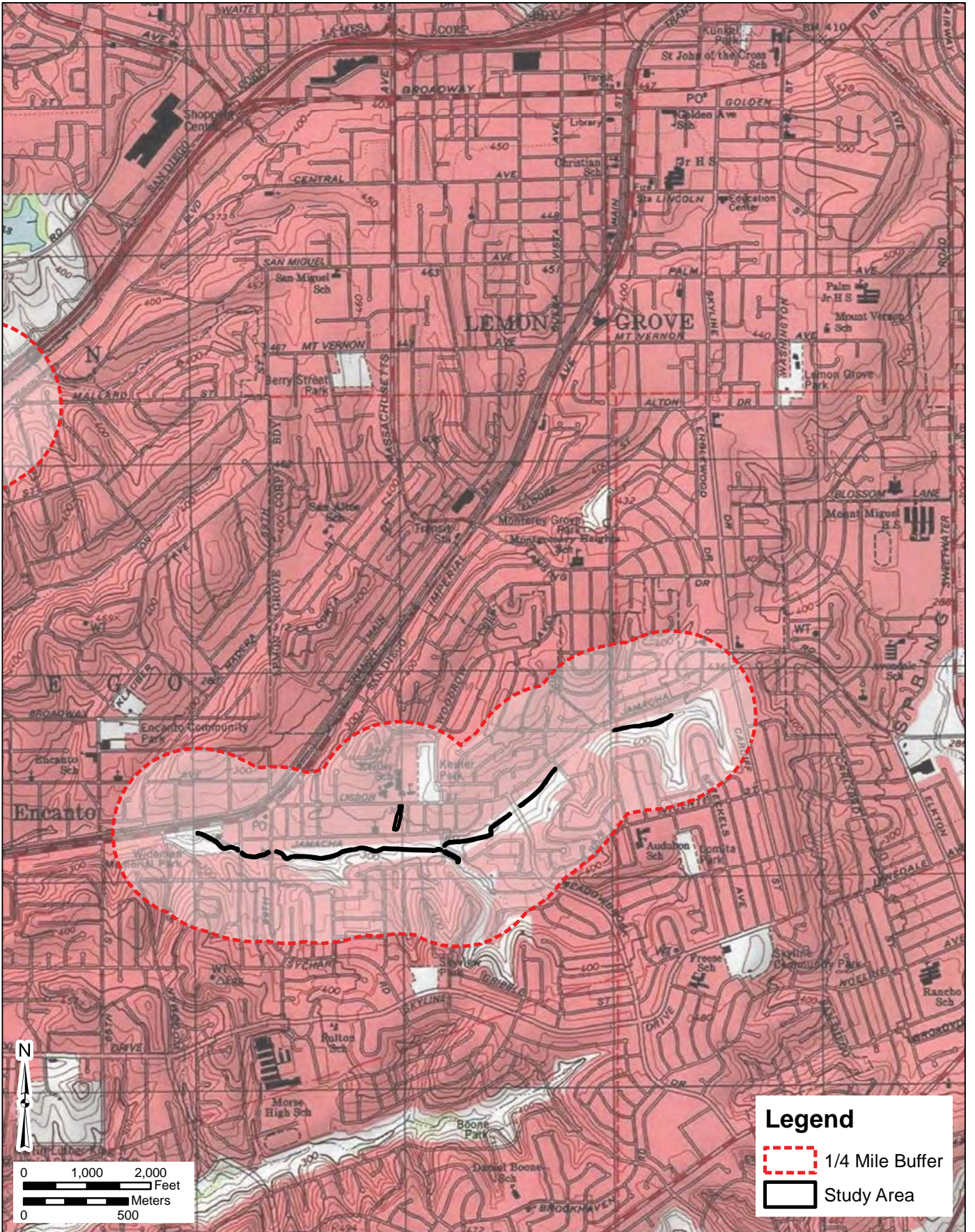
SOURCE: USGS 7.5-Minute Series Point Loma & National City Quadrangles  
Township 17S / Range 2W / Section 01, 05, 07, 08, 12, 17, 18



SOURCE: USGS 7.5-Minute Series National City Quadrangle  
 Township 16S / Range 2W / Section 02, 03, 04, 05, 08, 09, 10, 11, 15, 16, 17, 32, 33, 34

## Records Search Map

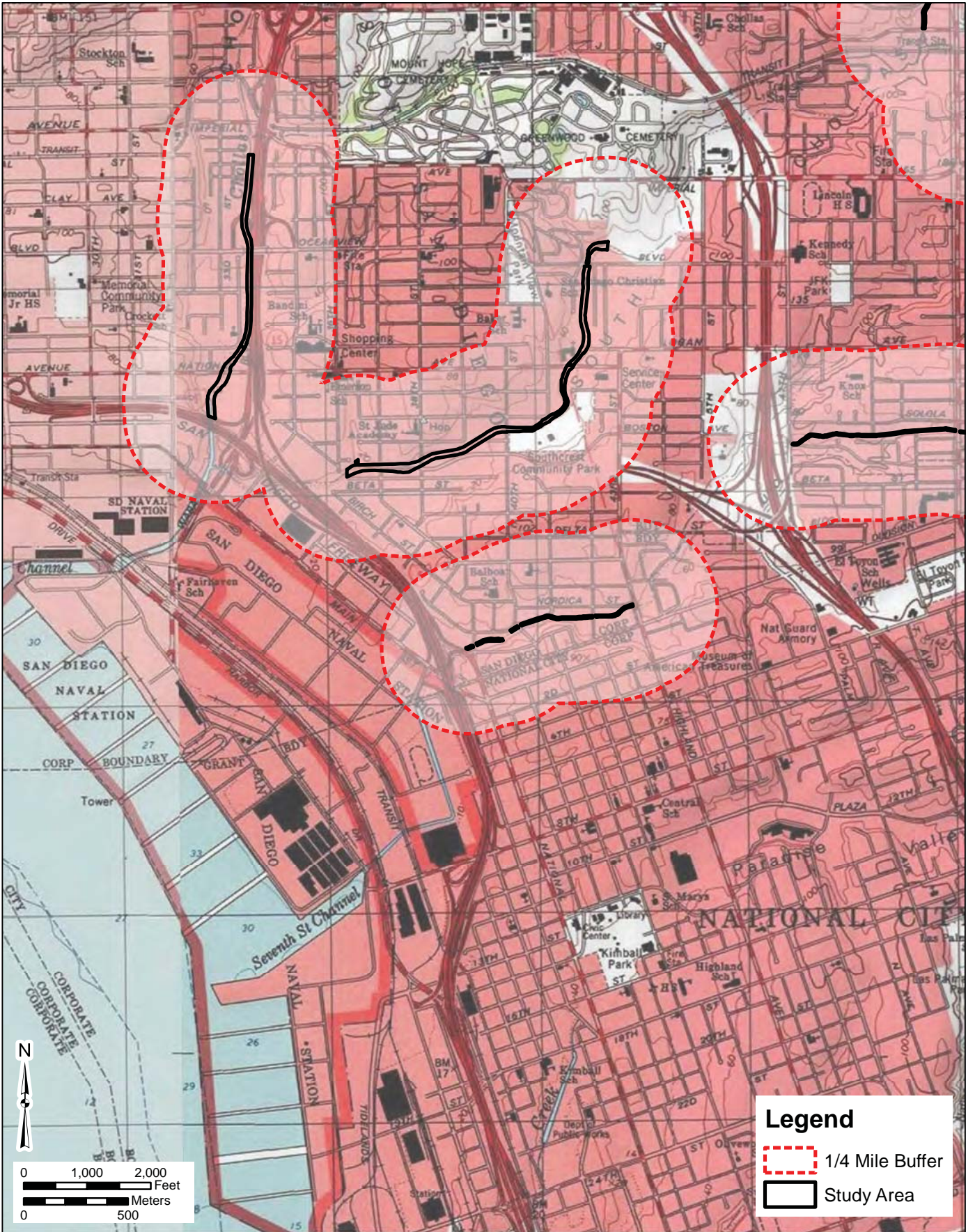
City of San Diego WMP



SOURCE: USGS 7.5-Minute Series National City Quadrangle  
 Township 17S / Range 1W, 2W / Section 01, 02, 06, 07, 11, 12

## Records Search Map

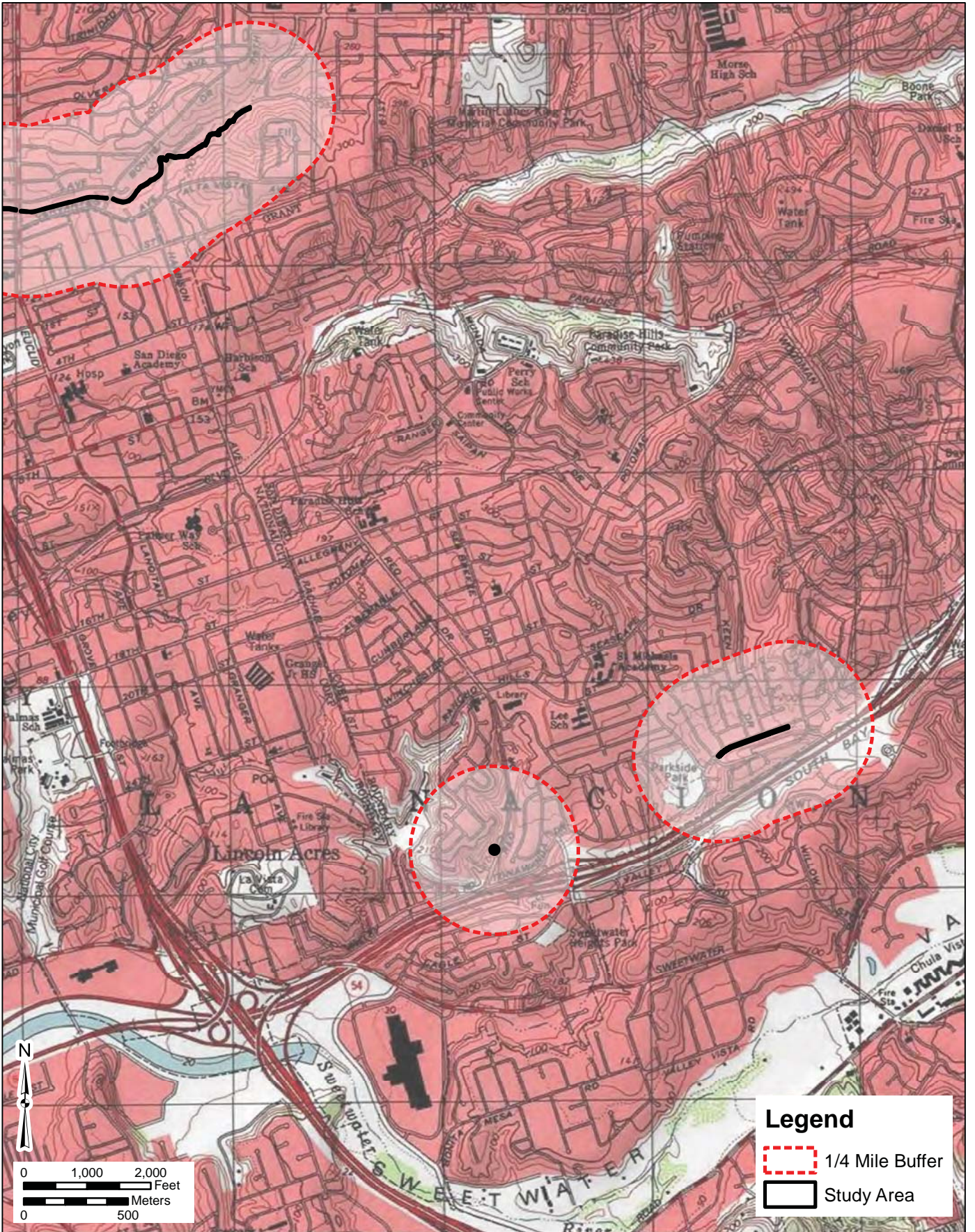
City of San Diego WMP



SOURCE: USGS 7.5-Minute Series National City & Point Loma Quadrangles  
 Township 17S / Range 2W / Section 07, 08, 09, 16, 17, 18, 20, 21

## Records Search Map

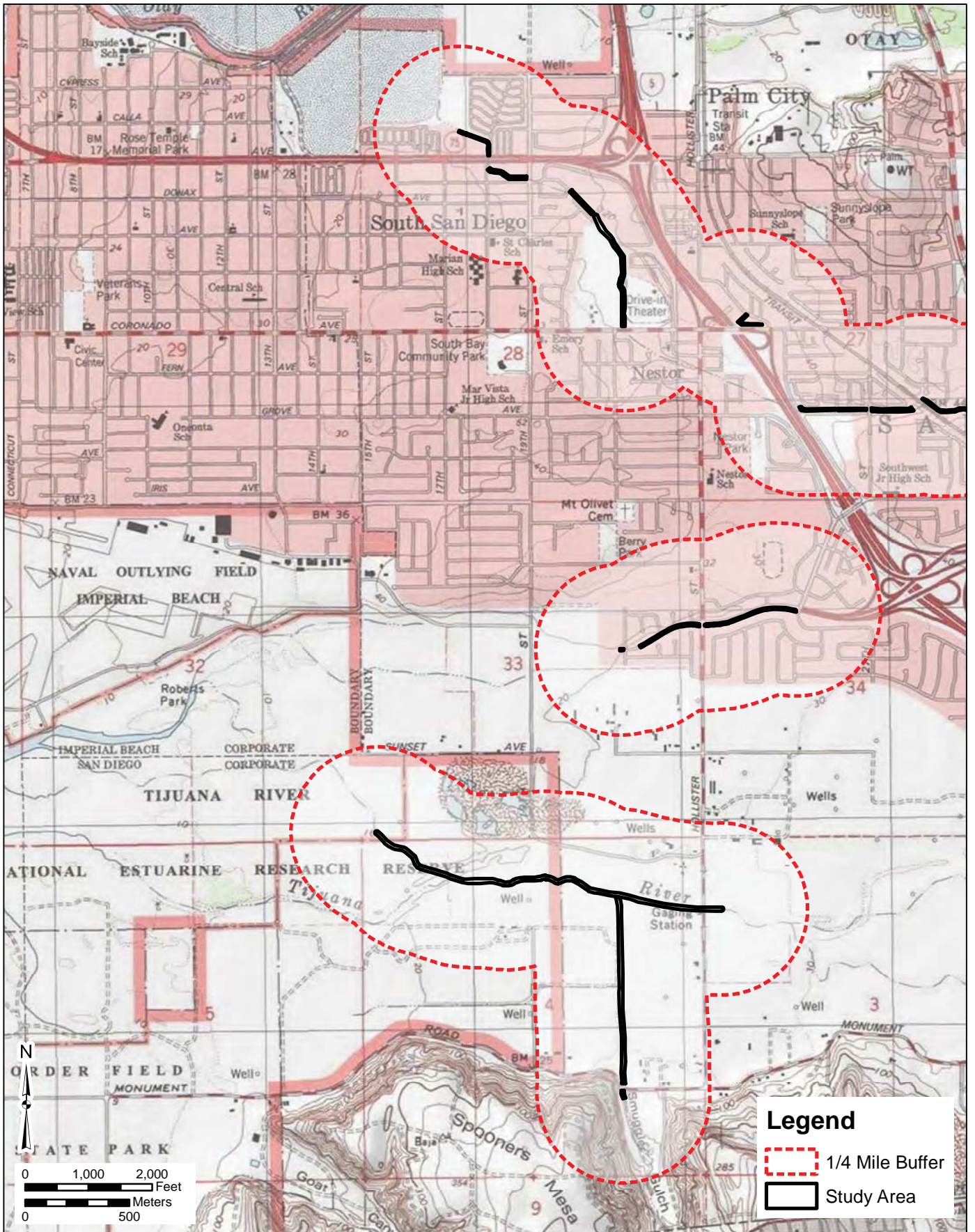
City of San Diego WMP



**Legend**

- 1/4 Mile Buffer
- Study Area

SOURCE: USGS 7.5-Minute Series National City Quadrangle  
 Township 17S / Range 2W / Section 15, 23, 24, 25, 26

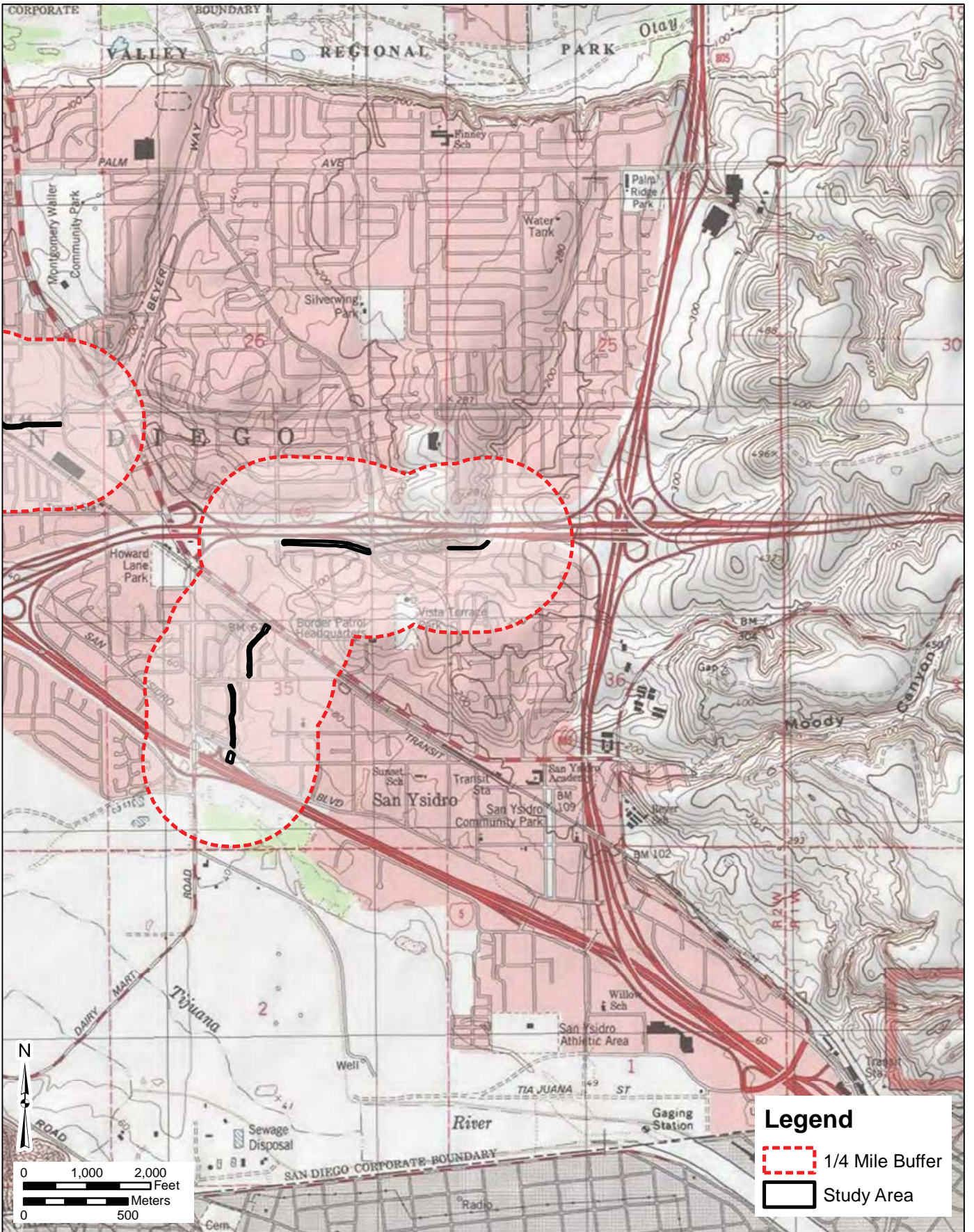


SOURCE: USGS 7.5-Minute Series Imperial Beach Quadrangle  
Township 18S, 19S / Range 2W / Section 03, 04, 05, 21, 27, 28, 32, 33, 34

## Records Search Map

City of San Diego WMP

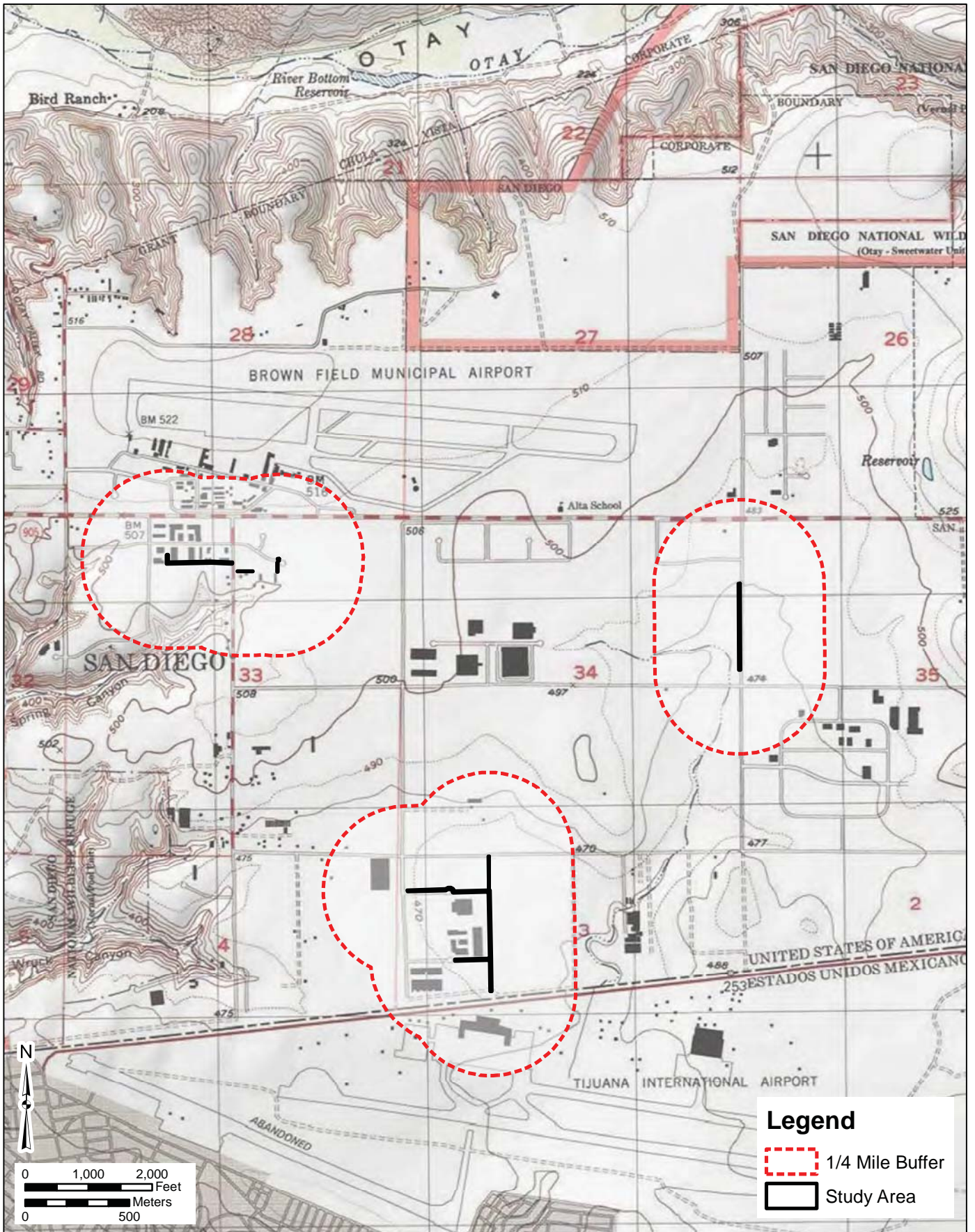




SOURCE: USGS 7.5-Minute Series Imperial Beach Quadrangle  
 Township 18S / Range 2W / Section 25, 26 35, 36

## Records Search Map

City of San Diego WMP



SOURCE: USGS 7.5-Minute Series Otay Mesa Quadrangle  
Township 18S, 19S / Range 1W / Section 03, 04, 26, 27, 28, 33, 34, 35

## Records Search Map

City of San Diego WMP

**NATIVE AMERICAN HERITAGE COMMISSION**

Environmental and Cultural Department  
1550 Harbor Blvd., ROOM 100  
West SACRAMENTO, CA 95691  
(916) 373-3710



April 19, 2017

Matthew DeCarlo  
Dudek

Sent by E-mail: mdecarlo@dudek.com

RE: Proposed San Diego Waterways Maintenance Plan Project; Del Mar, Escondido, Imperial Beach, La Jolla, La Mesa, National City, Otay Mesa, Point Loma and Poway USGS Quadrangles, San Diego County, California

Dear Mr. DeCarlo:

Attached is a list of tribes that have cultural and traditional affiliation to the areas of potential project effect (APE) referenced above. I suggest you contact all of those listed, if they cannot supply information, they might recommend others with specific knowledge. The list should provide a starting place to locate areas of potential adverse impact within the APE. By contacting all those on the list, your organization will be better able to respond to claims of failure to consult, as may be required under particular state statutes. If a response has not been received within two weeks of notification, the Native American Heritage Commission (NAHC) requests that you follow-up with a telephone call to ensure that the project information has been received.

A record search of the Native American Heritage Commission (NAHC) *Sacred Lands File* (SLF) was completed for the area of potential project effect (APE) for the above referenced project. Sites have been located within the APEs you provided that may be impacted by the project. Please immediately contact the Kwaaymii Laguna Band of Mission Indians at (619) 709-4207 for more information about the sites in the Imperial Beach Quadrangle. Please note that an additional site in the Point Loma Quadrangle is sensitive for cultural resources within ½ mile of the project site.

If you receive notification of change of addresses and phone numbers from any of these individuals or groups, please notify me. With your assistance we are able to assure that our lists contain current information. If you have any questions, please contact me at my email address: [gayle.totton@nahc.ca.gov](mailto:gayle.totton@nahc.ca.gov).

Sincerely,

Gayle Totton, M.A., PhD.  
Associate Governmental Program Analyst

**CONFIDENTIALITY NOTICE:** This communication with its contents may contain confidential and/or legally privileged information. It is solely for the use of the intended recipient(s). Unauthorized interception, review, use or disclosure is prohibited and may violate applicable laws including the Electronic Communications Privacy Act. If you are not the intended recipient, please contact the sender and destroy all copies of the communication.

**Native American Heritage Commission  
Native American Contact List  
San Diego County  
4/19/2017**

**Agua Caliente Band of Cahuilla  
Indians**

Patricia Garcia-Plotkin, Director  
5401 Dinah Shore Drive                      Cahuilla  
Palm Springs, CA, 92264                      Luiseno  
Phone: (760) 699 - 6907  
Fax: (760) 699-6924  
ACBCI-THPO@aguacaliente.net

**Ewilaapaayp Band of Kumeyaay  
Indians**

Michael Garcia, Vice Chairperson  
4054 Willows Road                              Kumeyaay  
Alpine, CA, 91901  
Phone: (619) 445 - 6315  
Fax: (619) 445-9126  
michaelg@leaningrock.net

**Agua Caliente Band of Cahuilla  
Indians**

Jeff Grubbe, Chairperson  
5401 Dinah Shore Drive                      Cahuilla  
Palm Springs, CA, 92264                      Luiseno  
Phone: (760) 699 - 6800  
Fax: (760) 699-6919

**Iipay Nation of Santa Ysabel**

Virgil Perez, Chairperson  
P.O. Box 130                                      Kumeyaay  
Santa Ysabel, CA, 92070  
Phone: (760)765-0845  
Fax: (760)765-0320

**Barona Group of the Capitan  
Grande**

Clifford LaChappa, Chairperson  
1095 Barona Road                              Kumeyaay  
Lakeside, CA, 92040  
Phone: (619) 443 - 6612  
Fax: (619) 443-0681  
cloyd@barona-nsn.gov

**Iipay Nation of Santa Ysabel**

Clint Linton, Director of Cultural  
Resources  
P.O. Box 507                                      Kumeyaay  
Santa Ysabel, CA, 92070  
Phone: (760) 803 - 5694  
cjlinton73@aol.com

**Campo Kumeyaay Nation**

Ralph Goff, Chairperson  
36190 Church Road, Suite 1                      Kumeyaay  
Campo, CA, 91906  
Phone: (619)478-9046  
Fax: (619)478-5818  
rgoff@campo-nsn.gov

**Inaja Band of Mission Indians**

Rebecca Osuna, Chairperson  
2005 S. Escondido Blvd.                      Kumeyaay  
Escondido, CA, 92025  
Phone: (760)737-7628  
Fax: (760)747-8568

**Ewilaapaayp Band of Kumeyaay  
Indians**

Robert Pinto, Chairperson  
4054 Willows Road                              Kumeyaay  
Alpine, CA, 91901  
Phone: (619)445-6315  
Fax: (619)445-9126

**Jamul Indian Village of  
California**

Erica Pinto, Chairperson  
P.O. Box 612                                      Kumeyaay  
Jamul, CA, 91935  
Phone: (619)669-4785  
Fax: (619)669-4817

**Kwaaymii Laguna Band of  
Mission Indians**

Carmen Lucas,  
P.O. Box 775                                      Kumeyaay  
Pine Valley, CA, 91962  
Phone: (619)709-4207

This list is current only as of the date of this document. Distribution of this list does not relieve any person of statutory responsibility as defined in Section 7050.5 of the Health and Safety Code, Section 5097.94 of the Public Resource Section 5097.98 of the Public Resources Code.

This list is only applicable for contacting local Native Americans with regard to cultural resources assessment for the proposed San Diego Waterways Maintenance Plan, San Diego County.

**Native American Heritage Commission  
Native American Contact List  
San Diego County  
4/19/2017**

**La Jolla Band of Luiseño  
Indians**

Thomas Rodriguez, Chairperson  
22000 Highway 76 Luiseno  
Pauma Valley, CA, 92061  
Phone: (760)742-3771

**La Posta Band of Diegueno  
Mission Indians**

Gwendolyn Parada, Chairperson  
8 Crestwood Road Kumeyaay  
Boulevard, CA, 91905  
Phone: (619)478-2113  
Fax: (619)478-2125  
LP13boots@aol.com

**La Posta Band of Diegueno  
Mission Indians**

Javaughn Miller, Tribal  
Administrator  
8 Crestwood Road Kumeyaay  
Boulevard, CA, 91905  
Phone: (619) 478 - 2113  
Fax: (619) 478-2125  
jmillier@LPtribe.net

**Manzanita Band of the  
Kumeyaay Nation**

Angela Elliott Santos, Chairperson  
P.O. Box 1302 Kumeyaay  
Boulevard, CA, 91905  
Phone: (619) 766 - 4930  
Fax: (619) 766-4957

**Manzanita Band of the  
Kumeyaay Nation**

Nick Elliott, Cultural Resources  
Coordinator  
P. O. Box 1302 Kumeyaay  
Boulevard, CA, 91905  
Phone: (619) 766 - 4930  
Fax: (619) 766-4957  
nickmepa@yahoo.com

**Mesa Grande Band of Mission  
Indians**

Virgil Oyos, Chairperson  
P.O Box 270 Kumeyaay  
Santa Ysabel, CA, 92070  
Phone: (760)782-3818  
Fax: (760)782-9092  
mesagrandeband@msn.com

**Pala Band of Mission Indians**

Shasta Gaughen, Tribal Historic  
Preservation Officer  
PMB 50, 35008 Pala Temecula Cupeno  
Rd. Luiseno  
Pala, CA, 92059  
Phone: (760) 891 - 3515  
Fax: (760) 742-3189  
sgaughen@palatribe.com

**Pauma Band of Luiseno Indians  
- Pauma & Yuima Reservation**

Temet Aguilar, Chairperson  
P.O. Box 369, Ext. 303 Luiseno  
Pauma Valley, CA, 92061  
Phone: (760)742-1289  
Fax: (760)742-3422

**Pechanga Band of Mission  
Indians**

Paul Macarro, Cultural Resources  
Coordinator  
P.O. Box 1477 Luiseno  
Temecula, CA, 92593  
Phone: (951) 770 - 6302  
Fax: (951) 506-9491  
pmacarro@pechanga-nsn.gov

**Pechanga Band of Mission  
Indians**

Mark Macarro, Chairperson  
P.O. Box 1477 Luiseno  
Temecula, CA, 92593  
Phone: (951) 770 - 6000  
Fax: (951) 695-1778  
epreston@pechanga-nsn.gov

This list is current only as of the date of this document. Distribution of this list does not relieve any person of statutory responsibility as defined in Section 7050.5 of the Health and Safety Code, Section 5097.94 of the Public Resource Section 5097.98 of the Public Resources Code.

This list is only applicable for contacting local Native Americans with regard to cultural resources assessment for the proposed San Diego Waterways Maintenance Plan, San Diego County.

**Native American Heritage Commission  
Native American Contact List  
San Diego County  
4/19/2017**

***Pechanga Band of Mission Indians***

Anna Hoover, Deputy  
THPO/Cultural Analyst  
P.O. Box 2183 Luiseno  
Temecula, CA, 92593  
Phone: (951) 770 - 8104  
Fax: (951) 694-0446  
ahoover@pechanga-nsn.gov

***Rincon Band of Mission Indians***

Bo Mazzetti, Chairperson  
1 West Tribal Road Luiseno  
Valley Center, CA, 92082  
Phone: (760)749-1051  
Fax: (760)749-5144  
bomazzetti@aol.com

***Rincon Band of Mission Indians***

Jim McPherson, Tribal Historic  
Preservation Officer  
1 West Tribal Road Luiseno  
Valley Center, CA, 92082  
Phone: (760)749-1051  
Fax: (760)749-5144  
vwhipple@rincontribe.org

***San Luis Rey Band of Mission Indians***

San Luis Rey, Tribal Council  
1889 Sunset Drive Luiseno  
Vista, CA, 92081  
Phone: (760)724-8505  
Fax: (760)724-2172  
cjmojado@slrmissionindians.org

***San Luis Rey Band of Mission Indians***

1889 Sunset Drive Luiseno  
Vista, CA, 92081  
Phone: (760) 724 - 8505  
Fax: (760) 724-2172  
cjmojado@slrmissionindians.org

***San Pasqual Band of Mission Indians***

John Flores, Environmental  
Coordinator  
P. O. Box 365 Kumeyaay  
Valley Center, CA, 92082  
Phone: (760) 749 - 3200  
Fax: (760) 749-3876  
johnf@sanpasqualtribe.org

***San Pasqual Band of Mission Indians***

Allen E. Lawson, Chairperson  
P.O. Box 365 Kumeyaay  
Valley Center, CA, 92082  
Phone: (760)749-3200  
Fax: (760)749-3876  
allenl@sanpasqualtribe.org

***Soboba Band of Luiseno Indians***

Joseph Ontiveros, Cultural  
Resource Department  
P.O. BOX 487 Cahuilla  
San Jacinto, CA, 92581 Luiseno  
Phone: (951) 663 - 5279  
Fax: (951) 654-4198  
jontiveros@soboba-nsn.gov

***Soboba Band of Luiseno Indians***

Carrie Garcia, Cultural Resources  
Manager  
P. O. Box 487 Cahuilla  
San Jacinto, CA, 92583 Luiseno  
Phone: (951)654-2765  
Fax: (951)654-4198  
carrieg@soboba-nsn.gov

***Soboba Band of Luiseno Indians***

Rosemary Morillo, Chairperson  
P. O. Box 487 Cahuilla  
San Jacinto, CA, 92583 Luiseno  
Phone: (951) 654 - 2765  
Fax: (951) 654-4198  
rmorillo@soboba-nsn.gov

This list is current only as of the date of this document. Distribution of this list does not relieve any person of statutory responsibility as defined in Section 7050.5 of the Health and Safety Code, Section 5097.94 of the Public Resource Section 5097.98 of the Public Resources Code.

This list is only applicable for contacting local Native Americans with regard to cultural resources assessment for the proposed San Diego Waterways Maintenance Plan, San Diego County.

Native American Heritage Commission  
Native American Contact List  
San Diego County  
4/19/2017

**Sycuan Band of the Kumeyaay  
Nation**

Cody J. Martinez, Chairperson  
1 Kwaaypaay Court Kumeyaay  
El Cajon, CA, 92019  
Phone: (619)445-2613  
Fax: (619)445-1927  
ssilva@sycuan-nsn.gov

**Sycuan Band of the Kumeyaay  
Nation**

Lisa Haws, Cultural Resources  
Manager  
1 Kwaaypaay Court Kumeyaay  
El Cajon, CA, 92019  
Phone: (619) 312 - 1935

**Viejas Band of Kumeyaay  
Indians**

Julie Hagen,  
1 Viejas Grade Road Kumeyaay  
Alpine, CA, 91901  
Phone: (619) 445 - 3810  
Fax: (619) 445-5337  
jhagen@viejas-nsn.gov

**Viejas Band of Kumeyaay  
Indians**

Robert Welch, Chairperson  
1 Viejas Grade Road Kumeyaay  
Alpine, CA, 91901  
Phone: (619) 445 - 3810  
Fax: (619) 445-5337  
jhagen@viejas-nsn.gov

This list is current only as of the date of this document. Distribution of this list does not relieve any person of statutory responsibility as defined in Section 7050.5 of the Health and Safety Code, Section 5097.94 of the Public Resource Section 5097.98 of the Public Resources Code.

This list is only applicable for contacting local Native Americans with regard to cultural resources assessment for the proposed San Diego Waterways Maintenance Plan, San Diego County.

April 19, 2017

Mr. Temet Aguilar, Chairperson  
Pauma & Yuima Reservation  
P.O. Box 369  
Pauma Valley, CA 92061

***Subject: Information Request for the San Diego Waterways Maintenance Plan, San Diego County, California***

Dear Mr. Aguilar,

The City of San Diego has proposed a Waterways Maintenance Plan to streamline maintenance of existing storm water facilities while protecting resources from adverse effects. The proposed plan includes 24 miles of concrete-lined and dirt channels and 22 storm drain outfalls in critical flood areas. These channels and drains are located throughout the City's jurisdiction (Figure 1, Table 1).

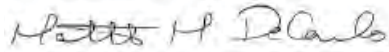
USGS Quad	Township	Range
Del Mar	14S, 15S	3W
Escondido	13S	2W
Imperial Beach	18S, 19S	2W
La Jolla	15S, 16S	2W, 3W
La Mesa	16S	1W
National City	16S, 17S	1W, 2W
Otay Mesa	18S, 19S	1W
Point Loma	16S	3W
Poway	14S	1W, 2W

The Native American Heritage Commission conducted a search of the Sacred Lands File. The search identified Native American cultural resources within the project area located on the Imperial Beach USGS quadrangle. I am inquiring whether you, or your tribal community, have any knowledge of these or other cultural resources or places that may be impacted by the proposed project.



If you have any information or concerns pertaining to such information, please contact me by phone or email.

Respectfully,



---

Matthew DeCarlo, B.A.

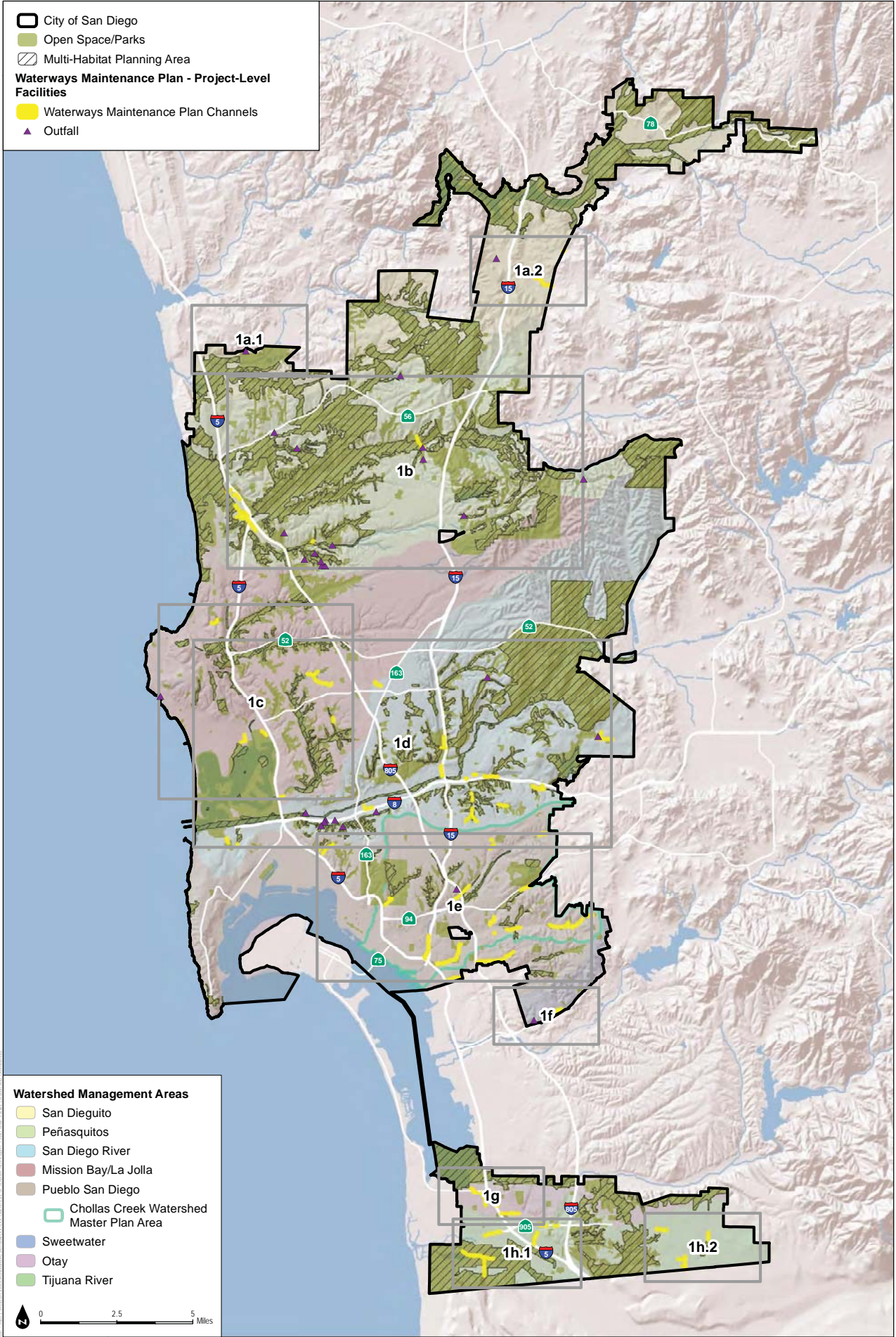
Archaeologist

**DUDEK**

Phone: (760) 815-7067

Email: [mdecarlo@dudek.com](mailto:mdecarlo@dudek.com)

***Attachments:** Figure 1. Records search area Map*

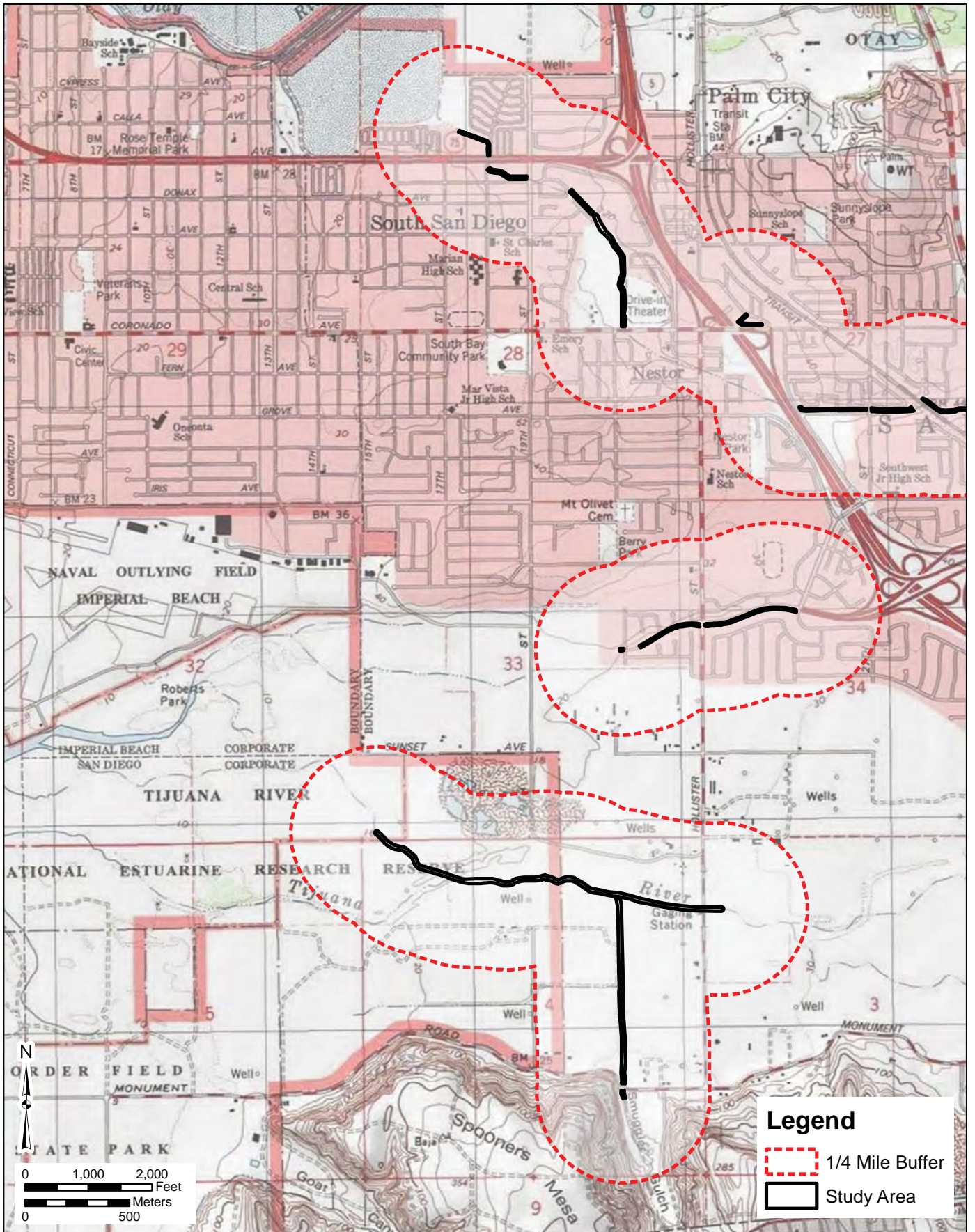


City of San Diego  
 Open Space/Parks  
 Multi-Habitat Planning Area  
**Waterways Maintenance Plan - Project-Level Facilities**  
 Waterways Maintenance Plan Channels  
▲ Outfall

**Watershed Management Areas**

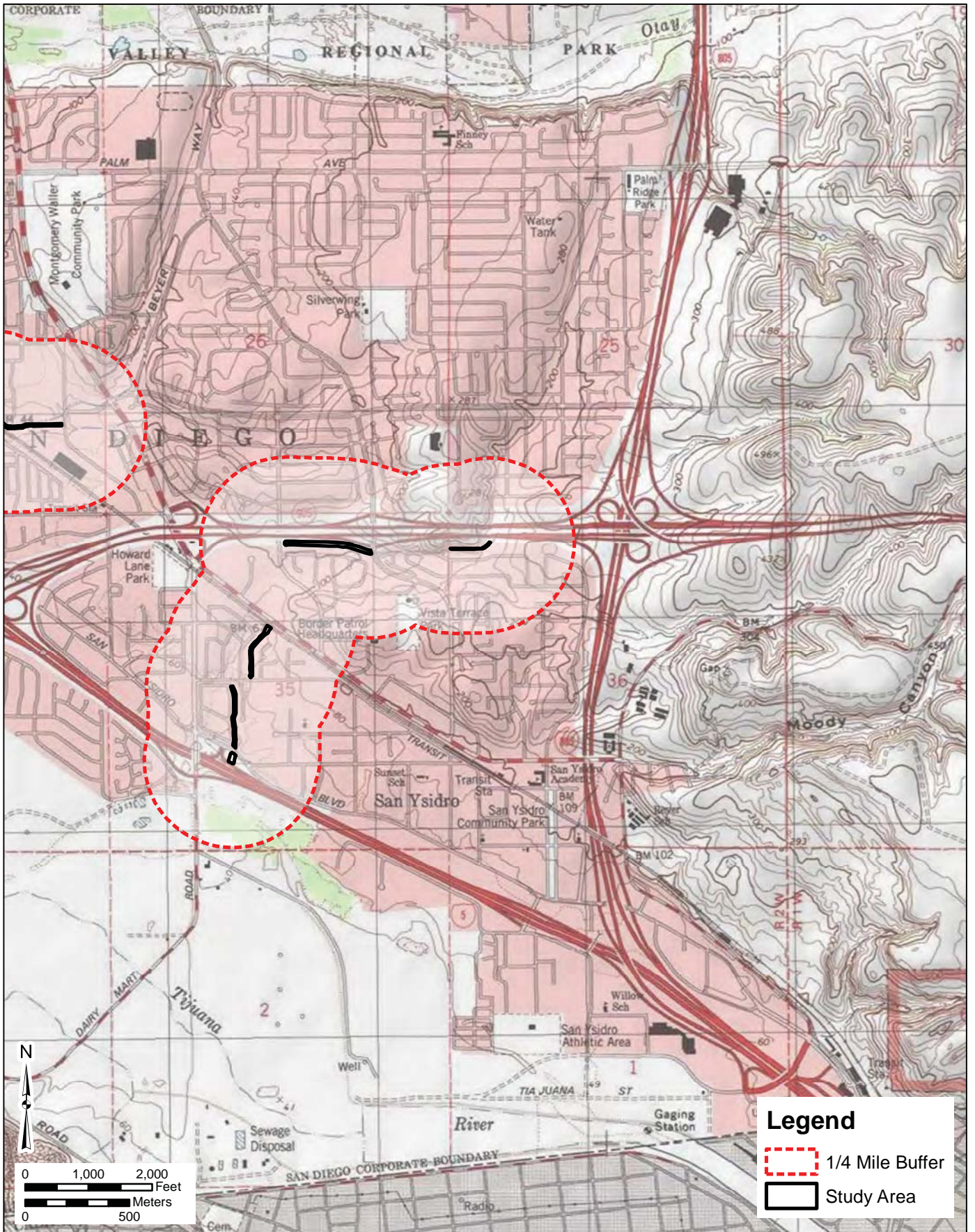
- San Dieguito
- Peñasquitos
- San Diego River
- Mission Bay/La Jolla
- Pueblo San Diego
- Chollas Creek Watershed Master Plan Area
- Sweetwater
- Otay
- Tijuana River

0 2.5 5 Miles



SOURCE: USGS 7.5-Minute Series Imperial Beach Quadrangle  
 Township 18S, 19S / Range 2W / Section 03, 04, 05, 21, 27, 28, 32, 33, 34

**Records Search Map**  
 City of San Diego WMP



SOURCE: USGS 7.5-Minute Series Imperial Beach Quadrangle  
 Township 18S / Range 2W / Section 25, 26 35, 36

## Records Search Map

City of San Diego WMP

April 19, 2017

Mr. Nick Elliott, Cultural Resources Coordinator  
Manzanita Band of Kumeyaay Nation  
P.O. Box 1302  
Boulevard, CA 91905

***Subject: Information Request for the San Diego Waterways Maintenance Plan, San Diego County, California***

Dear Mr. Elliott,

The City of San Diego has proposed a Waterways Maintenance Plan to streamline maintenance of existing storm water facilities while protecting resources from adverse effects. The proposed plan includes 24 miles of concrete-lined and dirt channels and 22 storm drain outfalls in critical flood areas. These channels and drains are located throughout the City's jurisdiction (Figure 1, Table 1).

USGS Quad	Township	Range
Del Mar	14S, 15S	3W
Escondido	13S	2W
Imperial Beach	18S, 19S	2W
La Jolla	15S, 16S	2W, 3W
La Mesa	16S	1W
National City	16S, 17S	1W, 2W
Otay Mesa	18S, 19S	1W
Point Loma	16S	3W
Poway	14S	1W, 2W

The Native American Heritage Commission conducted a search of the Sacred Lands File. The search identified Native American cultural resources within the project area located on the Imperial Beach USGS quadrangle. I am inquiring whether you, or your tribal community, have any knowledge of these or other cultural resources or places that may be impacted by the proposed project.

April 19, 2017

Mr. John Flores, Environmental Coordinator  
San Pasqual Band of Indians  
P.O. Box 365  
Valley Center, CA 92082

***Subject: Information Request for the San Diego Waterways Maintenance Plan, San Diego County, California***

Dear Mr. Flores,

The City of San Diego has proposed a Waterways Maintenance Plan to streamline maintenance of existing storm water facilities while protecting resources from adverse effects. The proposed plan includes 24 miles of concrete-lined and dirt channels and 22 storm drain outfalls in critical flood areas. These channels and drains are located throughout the City's jurisdiction (Figure 1, Table 1).

USGS Quad	Township	Range
Del Mar	14S, 15S	3W
Escondido	13S	2W
Imperial Beach	18S, 19S	2W
La Jolla	15S, 16S	2W, 3W
La Mesa	16S	1W
National City	16S, 17S	1W, 2W
Otay Mesa	18S, 19S	1W
Point Loma	16S	3W
Poway	14S	1W, 2W

The Native American Heritage Commission conducted a search of the Sacred Lands File. The search identified Native American cultural resources within the project area located on the Imperial Beach USGS quadrangle. I am inquiring whether you, or your tribal community, have any knowledge of these or other cultural resources or places that may be impacted by the proposed project.

April 19, 2017

Ms. Carrie Garcia, Cultural Resources Manager  
Soboba Band of Luiseno Indians  
P.O. Box 487  
San Jacinto, CA 92581

***Subject: Information Request for the San Diego Waterways Maintenance Plan, San Diego County, California***

Dear Ms. Garcia,

The City of San Diego has proposed a Waterways Maintenance Plan to streamline maintenance of existing storm water facilities while protecting resources from adverse effects. The proposed plan includes 24 miles of concrete-lined and dirt channels and 22 storm drain outfalls in critical flood areas. These channels and drains are located throughout the City's jurisdiction (Figure 1, Table 1).

USGS Quad	Township	Range
Del Mar	14S, 15S	3W
Escondido	13S	2W
Imperial Beach	18S, 19S	2W
La Jolla	15S, 16S	2W, 3W
La Mesa	16S	1W
National City	16S, 17S	1W, 2W
Otay Mesa	18S, 19S	1W
Point Loma	16S	3W
Poway	14S	1W, 2W

The Native American Heritage Commission conducted a search of the Sacred Lands File. The search identified Native American cultural resources within the project area located on the Imperial Beach USGS quadrangle. I am inquiring whether you, or your tribal community, have any knowledge of these or other cultural resources or places that may be impacted by the proposed project.

April 19, 2017

Mr. Michael Garcia, Vice Chairperson  
Ewiiapaayp Tribal Office  
4054 Willows Road  
Alpine, CA 91901

***Subject: Information Request for the San Diego Waterways Maintenance Plan, San Diego County, California***

Dear Mr. Garcia,

The City of San Diego has proposed a Waterways Maintenance Plan to streamline maintenance of existing storm water facilities while protecting resources from adverse effects. The proposed plan includes 24 miles of concrete-lined and dirt channels and 22 storm drain outfalls in critical flood areas. These channels and drains are located throughout the City's jurisdiction (Figure 1, Table 1).

USGS Quad	Township	Range
Del Mar	14S, 15S	3W
Escondido	13S	2W
Imperial Beach	18S, 19S	2W
La Jolla	15S, 16S	2W, 3W
La Mesa	16S	1W
National City	16S, 17S	1W, 2W
Otay Mesa	18S, 19S	1W
Point Loma	16S	3W
Poway	14S	1W, 2W

The Native American Heritage Commission conducted a search of the Sacred Lands File. The search identified Native American cultural resources within the project area located on the Imperial Beach USGS quadrangle. I am inquiring whether you, or your tribal community, have any knowledge of these or other cultural resources or places that may be impacted by the proposed project.



April 19, 2017

Ms. Patricia Garcia, Tribal Historic Preservation Officer  
Agua Caliente Band of Cahuilla Indians  
5401 Dinah Shore Drive  
Palm Springs, CA 92262

***Subject: Information Request for the San Diego Waterways Maintenance Plan, San Diego County, California***

Dear Ms. Garcia,

The City of San Diego has proposed a Waterways Maintenance Plan to streamline maintenance of existing storm water facilities while protecting resources from adverse effects. The proposed plan includes 24 miles of concrete-lined and dirt channels and 22 storm drain outfalls in critical flood areas. These channels and drains are located throughout the City's jurisdiction (Figure 1, Table 1).

USGS Quad	Township	Range
Del Mar	14S, 15S	3W
Escondido	13S	2W
Imperial Beach	18S, 19S	2W
La Jolla	15S, 16S	2W, 3W
La Mesa	16S	1W
National City	16S, 17S	1W, 2W
Otay Mesa	18S, 19S	1W
Point Loma	16S	3W
Poway	14S	1W, 2W

The Native American Heritage Commission conducted a search of the Sacred Lands File. The search identified Native American cultural resources within the project area located on the Imperial Beach USGS quadrangle. I am inquiring whether you, or your tribal community, have any knowledge of these or other cultural resources or places that may be impacted by the proposed project.

April 19, 2017

Ms. Shasta Gaughen, Tribal Historic Preservation Officer  
 Pala Band of Mission Indians  
 35008 Pala Temecula Rd.  
 Pala, CA 92059

***Subject: Information Request for the San Diego Waterways Maintenance Plan, San Diego County, California***

Dear Ms. Gaughen,

The City of San Diego has proposed a Waterways Maintenance Plan to streamline maintenance of existing storm water facilities while protecting resources from adverse effects. The proposed plan includes 24 miles of concrete-lined and dirt channels and 22 storm drain outfalls in critical flood areas. These channels and drains are located throughout the City’s jurisdiction (Figure 1, Table 1).

USGS Quad	Township	Range
Del Mar	14S, 15S	3W
Escondido	13S	2W
Imperial Beach	18S, 19S	2W
La Jolla	15S, 16S	2W, 3W
La Mesa	16S	1W
National City	16S, 17S	1W, 2W
Otay Mesa	18S, 19S	1W
Point Loma	16S	3W
Poway	14S	1W, 2W

The Native American Heritage Commission conducted a search of the Sacred Lands File. The search identified Native American cultural resources within the project area located on the Imperial Beach USGS quadrangle. I am inquiring whether you, or your tribal community, have any knowledge of these or other cultural resources or places that may be impacted by the proposed project.

April 19, 2017

Mr. Ralph Goff, Chairperson  
Campo Band of Mission Indians  
36190 Church Road, Suite 1  
Campo, CA 91906

***Subject: Information Request for the San Diego Waterways Maintenance Plan, San Diego County, California***

Dear Mr. Goff,

The City of San Diego has proposed a Waterways Maintenance Plan to streamline maintenance of existing storm water facilities while protecting resources from adverse effects. The proposed plan includes 24 miles of concrete-lined and dirt channels and 22 storm drain outfalls in critical flood areas. These channels and drains are located throughout the City's jurisdiction (Figure 1, Table 1).

USGS Quad	Township	Range
Del Mar	14S, 15S	3W
Escondido	13S	2W
Imperial Beach	18S, 19S	2W
La Jolla	15S, 16S	2W, 3W
La Mesa	16S	1W
National City	16S, 17S	1W, 2W
Otay Mesa	18S, 19S	1W
Point Loma	16S	3W
Poway	14S	1W, 2W

The Native American Heritage Commission conducted a search of the Sacred Lands File. The search identified Native American cultural resources within the project area located on the Imperial Beach USGS quadrangle. I am inquiring whether you, or your tribal community, have any knowledge of these or other cultural resources or places that may be impacted by the proposed project.

April 19, 2017

Mr. Jeff Grubbe, Chairperson  
Agua Caliente Band of Cahuilla Indians  
5401 Dinah Shore Drive  
Palm Springs, CA 92262

***Subject: Information Request for the San Diego Waterways Maintenance Plan, San Diego County, California***

Dear Mr. Grubbe,

The City of San Diego has proposed a Waterways Maintenance Plan to streamline maintenance of existing storm water facilities while protecting resources from adverse effects. The proposed plan includes 24 miles of concrete-lined and dirt channels and 22 storm drain outfalls in critical flood areas. These channels and drains are located throughout the City's jurisdiction (Figure 1, Table 1).

USGS Quad	Township	Range
Del Mar	14S, 15S	3W
Escondido	13S	2W
Imperial Beach	18S, 19S	2W
La Jolla	15S, 16S	2W, 3W
La Mesa	16S	1W
National City	16S, 17S	1W, 2W
Otay Mesa	18S, 19S	1W
Point Loma	16S	3W
Poway	14S	1W, 2W

The Native American Heritage Commission conducted a search of the Sacred Lands File. The search identified Native American cultural resources within the project area located on the Imperial Beach USGS quadrangle. I am inquiring whether you, or your tribal community, have any knowledge of these or other cultural resources or places that may be impacted by the proposed project.

April 19, 2017

Ms. Julie Hagen, Cultural Resources  
Viejas Band of Kumeyaay Indians  
P.O. Box 908  
Alpine, CA 91903

***Subject: Information Request for the San Diego Waterways Maintenance Plan, San Diego County, California***

Dear Ms. Hagen,

The City of San Diego has proposed a Waterways Maintenance Plan to streamline maintenance of existing storm water facilities while protecting resources from adverse effects. The proposed plan includes 24 miles of concrete-lined and dirt channels and 22 storm drain outfalls in critical flood areas. These channels and drains are located throughout the City's jurisdiction (Figure 1, Table 1).

USGS Quad	Township	Range
Del Mar	14S, 15S	3W
Escondido	13S	2W
Imperial Beach	18S, 19S	2W
La Jolla	15S, 16S	2W, 3W
La Mesa	16S	1W
National City	16S, 17S	1W, 2W
Otay Mesa	18S, 19S	1W
Point Loma	16S	3W
Poway	14S	1W, 2W

The Native American Heritage Commission conducted a search of the Sacred Lands File. The search identified Native American cultural resources within the project area located on the Imperial Beach USGS quadrangle. I am inquiring whether you, or your tribal community, have any knowledge of these or other cultural resources or places that may be impacted by the proposed project.

April 19, 2017

Ms. Lisa Haws, Cultural Resource Manager  
Sycuan Band of the Kumeyaay Nation  
1 Kwaaypaay Court  
El Cajon, CA 92019

***Subject: Information Request for the San Diego Waterways Maintenance Plan, San Diego County, California***

Dear Ms. Haws,

The City of San Diego has proposed a Waterways Maintenance Plan to streamline maintenance of existing storm water facilities while protecting resources from adverse effects. The proposed plan includes 24 miles of concrete-lined and dirt channels and 22 storm drain outfalls in critical flood areas. These channels and drains are located throughout the City's jurisdiction (Figure 1, Table 1).

USGS Quad	Township	Range
Del Mar	14S, 15S	3W
Escondido	13S	2W
Imperial Beach	18S, 19S	2W
La Jolla	15S, 16S	2W, 3W
La Mesa	16S	1W
National City	16S, 17S	1W, 2W
Otay Mesa	18S, 19S	1W
Point Loma	16S	3W
Poway	14S	1W, 2W

The Native American Heritage Commission conducted a search of the Sacred Lands File. The search identified Native American cultural resources within the project area located on the Imperial Beach USGS quadrangle. I am inquiring whether you, or your tribal community, have any knowledge of these or other cultural resources or places that may be impacted by the proposed project.

April 19, 2017

Ms. Anna Hoover, Cultural Analyst  
Pechanga Cultural Resources Department  
P.O. Box 2183  
Temecula, CA 92593

***Subject: Information Request for the San Diego Waterways Maintenance Plan, San Diego County, California***

Dear Ms. Hoover,

The City of San Diego has proposed a Waterways Maintenance Plan to streamline maintenance of existing storm water facilities while protecting resources from adverse effects. The proposed plan includes 24 miles of concrete-lined and dirt channels and 22 storm drain outfalls in critical flood areas. These channels and drains are located throughout the City's jurisdiction (Figure 1, Table 1).

USGS Quad	Township	Range
Del Mar	14S, 15S	3W
Escondido	13S	2W
Imperial Beach	18S, 19S	2W
La Jolla	15S, 16S	2W, 3W
La Mesa	16S	1W
National City	16S, 17S	1W, 2W
Otay Mesa	18S, 19S	1W
Point Loma	16S	3W
Poway	14S	1W, 2W

The Native American Heritage Commission conducted a search of the Sacred Lands File. The search identified Native American cultural resources within the project area located on the Imperial Beach USGS quadrangle. I am inquiring whether you, or your tribal community, have any knowledge of these or other cultural resources or places that may be impacted by the proposed project.

April 19, 2017

Mr. Clifford LaChappa, Chairperson  
Barona Group of the Capitan Grande  
1095 Barona Road  
Lakeside, CA 92040

***Subject: Information Request for the San Diego Waterways Maintenance Plan, San Diego County, California***

Dear Mr. LaChappa,

The City of San Diego has proposed a Waterways Maintenance Plan to streamline maintenance of existing storm water facilities while protecting resources from adverse effects. The proposed plan includes 24 miles of concrete-lined and dirt channels and 22 storm drain outfalls in critical flood areas. These channels and drains are located throughout the City's jurisdiction (Figure 1, Table 1).

USGS Quad	Township	Range
Del Mar	14S, 15S	3W
Escondido	13S	2W
Imperial Beach	18S, 19S	2W
La Jolla	15S, 16S	2W, 3W
La Mesa	16S	1W
National City	16S, 17S	1W, 2W
Otay Mesa	18S, 19S	1W
Point Loma	16S	3W
Poway	14S	1W, 2W

The Native American Heritage Commission conducted a search of the Sacred Lands File. The search identified Native American cultural resources within the project area located on the Imperial Beach USGS quadrangle. I am inquiring whether you, or your tribal community, have any knowledge of these or other cultural resources or places that may be impacted by the proposed project.



April 19, 2017

Mr. Allen E. Lawson, Chairperson  
San Pasqual Band of Mission Indians  
P.O. Box 365  
Valley Center, CA 92082

***Subject: Information Request for the San Diego Waterways Maintenance Plan, San Diego County, California***

Dear Mr. Lawson,

The City of San Diego has proposed a Waterways Maintenance Plan to streamline maintenance of existing storm water facilities while protecting resources from adverse effects. The proposed plan includes 24 miles of concrete-lined and dirt channels and 22 storm drain outfalls in critical flood areas. These channels and drains are located throughout the City's jurisdiction (Figure 1, Table 1).

USGS Quad	Township	Range
Del Mar	14S, 15S	3W
Escondido	13S	2W
Imperial Beach	18S, 19S	2W
La Jolla	15S, 16S	2W, 3W
La Mesa	16S	1W
National City	16S, 17S	1W, 2W
Otay Mesa	18S, 19S	1W
Point Loma	16S	3W
Poway	14S	1W, 2W

The Native American Heritage Commission conducted a search of the Sacred Lands File. The search identified Native American cultural resources within the project area located on the Imperial Beach USGS quadrangle. I am inquiring whether you, or your tribal community, have any knowledge of these or other cultural resources or places that may be impacted by the proposed project.

April 19, 2017

Mr. Clint Linton, Director of Cultural Resources  
Iipay Nation of Santa Ysabel  
P.O. Box 507  
Santa Ysabel, CA 92070

***Subject: Information Request for the San Diego Waterways Maintenance Plan, San Diego County, California***

Dear Mr. Linton,

The City of San Diego has proposed a Waterways Maintenance Plan to streamline maintenance of existing storm water facilities while protecting resources from adverse effects. The proposed plan includes 24 miles of concrete-lined and dirt channels and 22 storm drain outfalls in critical flood areas. These channels and drains are located throughout the City's jurisdiction (Figure 1, Table 1).

USGS Quad	Township	Range
Del Mar	14S, 15S	3W
Escondido	13S	2W
Imperial Beach	18S, 19S	2W
La Jolla	15S, 16S	2W, 3W
La Mesa	16S	1W
National City	16S, 17S	1W, 2W
Otay Mesa	18S, 19S	1W
Point Loma	16S	3W
Poway	14S	1W, 2W

The Native American Heritage Commission conducted a search of the Sacred Lands File. The search identified Native American cultural resources within the project area located on the Imperial Beach USGS quadrangle. I am inquiring whether you, or your tribal community, have any knowledge of these or other cultural resources or places that may be impacted by the proposed project.

April 19, 2017

Ms. Carmen Lucas,  
Kwaaymii Laguna Band of Mission Indians  
P.O. Box 775  
Pine Valley, CA 91962

***Subject: Information Request for the San Diego Waterways Maintenance Plan, San Diego County, California***

Dear Ms. Lucas,

The City of San Diego has proposed a Waterways Maintenance Plan to streamline maintenance of existing storm water facilities while protecting resources from adverse effects. The proposed plan includes 24 miles of concrete-lined and dirt channels and 22 storm drain outfalls in critical flood areas. These channels and drains are located throughout the City's jurisdiction (Figure 1, Table 1).

USGS Quad	Township	Range
Del Mar	14S, 15S	3W
Escondido	13S	2W
Imperial Beach	18S, 19S	2W
La Jolla	15S, 16S	2W, 3W
La Mesa	16S	1W
National City	16S, 17S	1W, 2W
Otay Mesa	18S, 19S	1W
Point Loma	16S	3W
Poway	14S	1W, 2W

The Native American Heritage Commission conducted a search of the Sacred Lands File. The search identified Native American cultural resources within the project area located on the Imperial Beach USGS quadrangle. I am inquiring whether you, or your tribal community, have any knowledge of these or other cultural resources or places that may be impacted by the proposed project.

April 19, 2017

Mr. Mark Macarro, Chairperson  
Pechanga Band of Mission Indians  
P.O. Box 1477  
Temecula, CA 92593

***Subject: Information Request for the San Diego Waterways Maintenance Plan, San Diego County, California***

Dear Mr. Macarro,

The City of San Diego has proposed a Waterways Maintenance Plan to streamline maintenance of existing storm water facilities while protecting resources from adverse effects. The proposed plan includes 24 miles of concrete-lined and dirt channels and 22 storm drain outfalls in critical flood areas. These channels and drains are located throughout the City's jurisdiction (Figure 1, Table 1).

USGS Quad	Township	Range
Del Mar	14S, 15S	3W
Escondido	13S	2W
Imperial Beach	18S, 19S	2W
La Jolla	15S, 16S	2W, 3W
La Mesa	16S	1W
National City	16S, 17S	1W, 2W
Otay Mesa	18S, 19S	1W
Point Loma	16S	3W
Poway	14S	1W, 2W

The Native American Heritage Commission conducted a search of the Sacred Lands File. The search identified Native American cultural resources within the project area located on the Imperial Beach USGS quadrangle. I am inquiring whether you, or your tribal community, have any knowledge of these or other cultural resources or places that may be impacted by the proposed project.

April 19, 2017

Mr. Paul Macarro, Cultural Resources Manager  
Pechanga Band of Mission Indians  
P.O. Box 1477  
Temecula, CA 92593

***Subject: Information Request for the San Diego Waterways Maintenance Plan, San Diego County, California***

Dear Mr. Macarro,

The City of San Diego has proposed a Waterways Maintenance Plan to streamline maintenance of existing storm water facilities while protecting resources from adverse effects. The proposed plan includes 24 miles of concrete-lined and dirt channels and 22 storm drain outfalls in critical flood areas. These channels and drains are located throughout the City's jurisdiction (Figure 1, Table 1).

USGS Quad	Township	Range
Del Mar	14S, 15S	3W
Escondido	13S	2W
Imperial Beach	18S, 19S	2W
La Jolla	15S, 16S	2W, 3W
La Mesa	16S	1W
National City	16S, 17S	1W, 2W
Otay Mesa	18S, 19S	1W
Point Loma	16S	3W
Poway	14S	1W, 2W

The Native American Heritage Commission conducted a search of the Sacred Lands File. The search identified Native American cultural resources within the project area located on the Imperial Beach USGS quadrangle. I am inquiring whether you, or your tribal community, have any knowledge of these or other cultural resources or places that may be impacted by the proposed project.

April 19, 2017

Mr. Cody Martinez, Chairperson  
Sycuan Band of the Kumeyaay Nation  
1 Kwaaypaay Court  
El Cajon, CA 92019

***Subject: Information Request for the San Diego Waterways Maintenance Plan, San Diego County, California***

Dear Mr. Martinez,

The City of San Diego has proposed a Waterways Maintenance Plan to streamline maintenance of existing storm water facilities while protecting resources from adverse effects. The proposed plan includes 24 miles of concrete-lined and dirt channels and 22 storm drain outfalls in critical flood areas. These channels and drains are located throughout the City's jurisdiction (Figure 1, Table 1).

USGS Quad	Township	Range
Del Mar	14S, 15S	3W
Escondido	13S	2W
Imperial Beach	18S, 19S	2W
La Jolla	15S, 16S	2W, 3W
La Mesa	16S	1W
National City	16S, 17S	1W, 2W
Otay Mesa	18S, 19S	1W
Point Loma	16S	3W
Poway	14S	1W, 2W

The Native American Heritage Commission conducted a search of the Sacred Lands File. The search identified Native American cultural resources within the project area located on the Imperial Beach USGS quadrangle. I am inquiring whether you, or your tribal community, have any knowledge of these or other cultural resources or places that may be impacted by the proposed project.

April 19, 2017

Mr. Bo Mazzetti, Tribal Chairman  
Rincon Band of Mission Indians  
1 W. Tribal Road  
Valley Center, CA 92082

***Subject: Information Request for the San Diego Waterways Maintenance Plan, San Diego County, California***

Dear Mr. Mazzetti,

The City of San Diego has proposed a Waterways Maintenance Plan to streamline maintenance of existing storm water facilities while protecting resources from adverse effects. The proposed plan includes 24 miles of concrete-lined and dirt channels and 22 storm drain outfalls in critical flood areas. These channels and drains are located throughout the City's jurisdiction (Figure 1, Table 1).

USGS Quad	Township	Range
Del Mar	14S, 15S	3W
Escondido	13S	2W
Imperial Beach	18S, 19S	2W
La Jolla	15S, 16S	2W, 3W
La Mesa	16S	1W
National City	16S, 17S	1W, 2W
Otay Mesa	18S, 19S	1W
Point Loma	16S	3W
Poway	14S	1W, 2W

The Native American Heritage Commission conducted a search of the Sacred Lands File. The search identified Native American cultural resources within the project area located on the Imperial Beach USGS quadrangle. I am inquiring whether you, or your tribal community, have any knowledge of these or other cultural resources or places that may be impacted by the proposed project.

April 19, 2017

Mr. Jim McPherson, Tribal Historic Pres. Officer  
Rincon Band of Mission Indians  
1 W. Tribal Road  
Valley Center, CA 92082

***Subject: Information Request for the San Diego Waterways Maintenance Plan, San Diego County, California***

Dear Mr. McPherson,

The City of San Diego has proposed a Waterways Maintenance Plan to streamline maintenance of existing storm water facilities while protecting resources from adverse effects. The proposed plan includes 24 miles of concrete-lined and dirt channels and 22 storm drain outfalls in critical flood areas. These channels and drains are located throughout the City's jurisdiction (Figure 1, Table 1).

USGS Quad	Township	Range
Del Mar	14S, 15S	3W
Escondido	13S	2W
Imperial Beach	18S, 19S	2W
La Jolla	15S, 16S	2W, 3W
La Mesa	16S	1W
National City	16S, 17S	1W, 2W
Otay Mesa	18S, 19S	1W
Point Loma	16S	3W
Poway	14S	1W, 2W

The Native American Heritage Commission conducted a search of the Sacred Lands File. The search identified Native American cultural resources within the project area located on the Imperial Beach USGS quadrangle. I am inquiring whether you, or your tribal community, have any knowledge of these or other cultural resources or places that may be impacted by the proposed project.



April 19, 2017

Ms. Javaughn Miller,  
La Posta Band of Mission Indians  
8 Crestwood Rd.  
Boulevard, CA 91905

***Subject: Information Request for the San Diego Waterways Maintenance Plan, San Diego County, California***

Dear Ms. Miller,

The City of San Diego has proposed a Waterways Maintenance Plan to streamline maintenance of existing storm water facilities while protecting resources from adverse effects. The proposed plan includes 24 miles of concrete-lined and dirt channels and 22 storm drain outfalls in critical flood areas. These channels and drains are located throughout the City's jurisdiction (Figure 1, Table 1).

USGS Quad	Township	Range
Del Mar	14S, 15S	3W
Escondido	13S	2W
Imperial Beach	18S, 19S	2W
La Jolla	15S, 16S	2W, 3W
La Mesa	16S	1W
National City	16S, 17S	1W, 2W
Otay Mesa	18S, 19S	1W
Point Loma	16S	3W
Poway	14S	1W, 2W

The Native American Heritage Commission conducted a search of the Sacred Lands File. The search identified Native American cultural resources within the project area located on the Imperial Beach USGS quadrangle. I am inquiring whether you, or your tribal community, have any knowledge of these or other cultural resources or places that may be impacted by the proposed project.

April 19, 2017

Ms. Rosemary Morillo, Chairperson  
Soboba Band of Mission Indians  
P.O. Box 487  
San Jacinto, CA 92581

***Subject: Information Request for the San Diego Waterways Maintenance Plan, San Diego County, California***

Dear Ms. Morillo,

The City of San Diego has proposed a Waterways Maintenance Plan to streamline maintenance of existing storm water facilities while protecting resources from adverse effects. The proposed plan includes 24 miles of concrete-lined and dirt channels and 22 storm drain outfalls in critical flood areas. These channels and drains are located throughout the City's jurisdiction (Figure 1, Table 1).

USGS Quad	Township	Range
Del Mar	14S, 15S	3W
Escondido	13S	2W
Imperial Beach	18S, 19S	2W
La Jolla	15S, 16S	2W, 3W
La Mesa	16S	1W
National City	16S, 17S	1W, 2W
Otay Mesa	18S, 19S	1W
Point Loma	16S	3W
Poway	14S	1W, 2W

The Native American Heritage Commission conducted a search of the Sacred Lands File. The search identified Native American cultural resources within the project area located on the Imperial Beach USGS quadrangle. I am inquiring whether you, or your tribal community, have any knowledge of these or other cultural resources or places that may be impacted by the proposed project.

April 19, 2017

Mr. Joseph Ontiveros, Cultural Resource Department  
Soboba Band of Luiseno Indians  
P.O. Box 487  
San Jacinto, CA 92581

***Subject: Information Request for the San Diego Waterways Maintenance Plan, San Diego County, California***

Dear Mr. Ontiveros,

The City of San Diego has proposed a Waterways Maintenance Plan to streamline maintenance of existing storm water facilities while protecting resources from adverse effects. The proposed plan includes 24 miles of concrete-lined and dirt channels and 22 storm drain outfalls in critical flood areas. These channels and drains are located throughout the City's jurisdiction (Figure 1, Table 1).

USGS Quad	Township	Range
Del Mar	14S, 15S	3W
Escondido	13S	2W
Imperial Beach	18S, 19S	2W
La Jolla	15S, 16S	2W, 3W
La Mesa	16S	1W
National City	16S, 17S	1W, 2W
Otay Mesa	18S, 19S	1W
Point Loma	16S	3W
Poway	14S	1W, 2W

The Native American Heritage Commission conducted a search of the Sacred Lands File. The search identified Native American cultural resources within the project area located on the Imperial Beach USGS quadrangle. I am inquiring whether you, or your tribal community, have any knowledge of these or other cultural resources or places that may be impacted by the proposed project.

April 19, 2017

Ms. Rebecca Osuna, Chairman  
Inaja Band of Mission Indians  
2005 S. Escondido Blvd.  
Escondido, CA 92025

***Subject: Information Request for the San Diego Waterways Maintenance Plan, San Diego County, California***

Dear Ms. Osuna,

The City of San Diego has proposed a Waterways Maintenance Plan to streamline maintenance of existing storm water facilities while protecting resources from adverse effects. The proposed plan includes 24 miles of concrete-lined and dirt channels and 22 storm drain outfalls in critical flood areas. These channels and drains are located throughout the City's jurisdiction (Figure 1, Table 1).

USGS Quad	Township	Range
Del Mar	14S, 15S	3W
Escondido	13S	2W
Imperial Beach	18S, 19S	2W
La Jolla	15S, 16S	2W, 3W
La Mesa	16S	1W
National City	16S, 17S	1W, 2W
Otay Mesa	18S, 19S	1W
Point Loma	16S	3W
Poway	14S	1W, 2W

The Native American Heritage Commission conducted a search of the Sacred Lands File. The search identified Native American cultural resources within the project area located on the Imperial Beach USGS quadrangle. I am inquiring whether you, or your tribal community, have any knowledge of these or other cultural resources or places that may be impacted by the proposed project.

April 19, 2017

Mr. Virgil Oyos, Chairperson  
Mesa Grande Band of Mission Indians  
P.O. Box 270  
Santa Ysabel, CA 92070

***Subject: Information Request for the San Diego Waterways Maintenance Plan, San Diego County, California***

Dear Mr. Oyos,

The City of San Diego has proposed a Waterways Maintenance Plan to streamline maintenance of existing storm water facilities while protecting resources from adverse effects. The proposed plan includes 24 miles of concrete-lined and dirt channels and 22 storm drain outfalls in critical flood areas. These channels and drains are located throughout the City's jurisdiction (Figure 1, Table 1).

USGS Quad	Township	Range
Del Mar	14S, 15S	3W
Escondido	13S	2W
Imperial Beach	18S, 19S	2W
La Jolla	15S, 16S	2W, 3W
La Mesa	16S	1W
National City	16S, 17S	1W, 2W
Otay Mesa	18S, 19S	1W
Point Loma	16S	3W
Poway	14S	1W, 2W

The Native American Heritage Commission conducted a search of the Sacred Lands File. The search identified Native American cultural resources within the project area located on the Imperial Beach USGS quadrangle. I am inquiring whether you, or your tribal community, have any knowledge of these or other cultural resources or places that may be impacted by the proposed project.

April 19, 2017

Ms. Gwendolyn Parada, Chairperson  
La Posta Band of Mission Indians  
8 Crestwood Rd.  
Boulevard, CA 91905

***Subject: Information Request for the San Diego Waterways Maintenance Plan, San Diego County, California***

Dear Ms. Parada,

The City of San Diego has proposed a Waterways Maintenance Plan to streamline maintenance of existing storm water facilities while protecting resources from adverse effects. The proposed plan includes 24 miles of concrete-lined and dirt channels and 22 storm drain outfalls in critical flood areas. These channels and drains are located throughout the City's jurisdiction (Figure 1, Table 1).

USGS Quad	Township	Range
Del Mar	14S, 15S	3W
Escondido	13S	2W
Imperial Beach	18S, 19S	2W
La Jolla	15S, 16S	2W, 3W
La Mesa	16S	1W
National City	16S, 17S	1W, 2W
Otay Mesa	18S, 19S	1W
Point Loma	16S	3W
Poway	14S	1W, 2W

The Native American Heritage Commission conducted a search of the Sacred Lands File. The search identified Native American cultural resources within the project area located on the Imperial Beach USGS quadrangle. I am inquiring whether you, or your tribal community, have any knowledge of these or other cultural resources or places that may be impacted by the proposed project.

April 19, 2017

Mr. Virgil Perez, Chairperson  
Iipay Nation of Santa Ysabel  
P.O. Box 130  
Santa Ysabel, CA 92070

***Subject: Information Request for the San Diego Waterways Maintenance Plan, San Diego County, California***

Dear Mr. Perez,

The City of San Diego has proposed a Waterways Maintenance Plan to streamline maintenance of existing storm water facilities while protecting resources from adverse effects. The proposed plan includes 24 miles of concrete-lined and dirt channels and 22 storm drain outfalls in critical flood areas. These channels and drains are located throughout the City's jurisdiction (Figure 1, Table 1).

USGS Quad	Township	Range
Del Mar	14S, 15S	3W
Escondido	13S	2W
Imperial Beach	18S, 19S	2W
La Jolla	15S, 16S	2W, 3W
La Mesa	16S	1W
National City	16S, 17S	1W, 2W
Otay Mesa	18S, 19S	1W
Point Loma	16S	3W
Poway	14S	1W, 2W

The Native American Heritage Commission conducted a search of the Sacred Lands File. The search identified Native American cultural resources within the project area located on the Imperial Beach USGS quadrangle. I am inquiring whether you, or your tribal community, have any knowledge of these or other cultural resources or places that may be impacted by the proposed project.

April 19, 2017

Ms. Erica Pinto, Chairperson  
Jamul Indian Village  
P.O. Box 612  
Jamul, CA 91935

***Subject: Information Request for the San Diego Waterways Maintenance Plan, San Diego County, California***

Dear Ms. Pinto,

The City of San Diego has proposed a Waterways Maintenance Plan to streamline maintenance of existing storm water facilities while protecting resources from adverse effects. The proposed plan includes 24 miles of concrete-lined and dirt channels and 22 storm drain outfalls in critical flood areas. These channels and drains are located throughout the City's jurisdiction (Figure 1, Table 1).

USGS Quad	Township	Range
Del Mar	14S, 15S	3W
Escondido	13S	2W
Imperial Beach	18S, 19S	2W
La Jolla	15S, 16S	2W, 3W
La Mesa	16S	1W
National City	16S, 17S	1W, 2W
Otay Mesa	18S, 19S	1W
Point Loma	16S	3W
Poway	14S	1W, 2W

The Native American Heritage Commission conducted a search of the Sacred Lands File. The search identified Native American cultural resources within the project area located on the Imperial Beach USGS quadrangle. I am inquiring whether you, or your tribal community, have any knowledge of these or other cultural resources or places that may be impacted by the proposed project.



April 19, 2017

Mr. Robert Pinto, Sr., Chairperson  
Ewiaapaayp Tribal Office  
4054 Willow Rd.  
Alpine, CA 91901

***Subject: Information Request for the San Diego Waterways Maintenance Plan, San Diego County, California***

Dear Mr. Pinto, Sr.,

The City of San Diego has proposed a Waterways Maintenance Plan to streamline maintenance of existing storm water facilities while protecting resources from adverse effects. The proposed plan includes 24 miles of concrete-lined and dirt channels and 22 storm drain outfalls in critical flood areas. These channels and drains are located throughout the City's jurisdiction (Figure 1, Table 1).

USGS Quad	Township	Range
Del Mar	14S, 15S	3W
Escondido	13S	2W
Imperial Beach	18S, 19S	2W
La Jolla	15S, 16S	2W, 3W
La Mesa	16S	1W
National City	16S, 17S	1W, 2W
Otay Mesa	18S, 19S	1W
Point Loma	16S	3W
Poway	14S	1W, 2W

The Native American Heritage Commission conducted a search of the Sacred Lands File. The search identified Native American cultural resources within the project area located on the Imperial Beach USGS quadrangle. I am inquiring whether you, or your tribal community, have any knowledge of these or other cultural resources or places that may be impacted by the proposed project.

April 19, 2017

Mr. Thomas Rodrigues, Chairperson  
La Jolla Band of Mission Indians  
22000 Highway 76  
Pauma Valley, CA 92061

***Subject: Information Request for the San Diego Waterways Maintenance Plan, San Diego County, California***

Dear Mr. Rodrigues,

The City of San Diego has proposed a Waterways Maintenance Plan to streamline maintenance of existing storm water facilities while protecting resources from adverse effects. The proposed plan includes 24 miles of concrete-lined and dirt channels and 22 storm drain outfalls in critical flood areas. These channels and drains are located throughout the City's jurisdiction (Figure 1, Table 1).

USGS Quad	Township	Range
Del Mar	14S, 15S	3W
Escondido	13S	2W
Imperial Beach	18S, 19S	2W
La Jolla	15S, 16S	2W, 3W
La Mesa	16S	1W
National City	16S, 17S	1W, 2W
Otay Mesa	18S, 19S	1W
Point Loma	16S	3W
Poway	14S	1W, 2W

The Native American Heritage Commission conducted a search of the Sacred Lands File. The search identified Native American cultural resources within the project area located on the Imperial Beach USGS quadrangle. I am inquiring whether you, or your tribal community, have any knowledge of these or other cultural resources or places that may be impacted by the proposed project.

April 19, 2017

Ms. Angela Elliott Santos, Chairperson  
Manzanita Band of Kumeyaay Nation  
P.O. Box 1302  
Boulevard, CA 91905

***Subject: Information Request for the San Diego Waterways Maintenance Plan, San Diego County, California***

Dear Ms. Santos,

The City of San Diego has proposed a Waterways Maintenance Plan to streamline maintenance of existing storm water facilities while protecting resources from adverse effects. The proposed plan includes 24 miles of concrete-lined and dirt channels and 22 storm drain outfalls in critical flood areas. These channels and drains are located throughout the City's jurisdiction (Figure 1, Table 1).

USGS Quad	Township	Range
Del Mar	14S, 15S	3W
Escondido	13S	2W
Imperial Beach	18S, 19S	2W
La Jolla	15S, 16S	2W, 3W
La Mesa	16S	1W
National City	16S, 17S	1W, 2W
Otay Mesa	18S, 19S	1W
Point Loma	16S	3W
Poway	14S	1W, 2W

The Native American Heritage Commission conducted a search of the Sacred Lands File. The search identified Native American cultural resources within the project area located on the Imperial Beach USGS quadrangle. I am inquiring whether you, or your tribal community, have any knowledge of these or other cultural resources or places that may be impacted by the proposed project.

April 19, 2017

Mr. Robert Welch, Sr., Chairperson  
Viejas Band of Kumeyaay Indians  
1 Viejas Grade Rd.  
Alpine, CA 91901

***Subject: Information Request for the San Diego Waterways Maintenance Plan, San Diego County, California***

Dear Mr. Welch, Sr.,

The City of San Diego has proposed a Waterways Maintenance Plan to streamline maintenance of existing storm water facilities while protecting resources from adverse effects. The proposed plan includes 24 miles of concrete-lined and dirt channels and 22 storm drain outfalls in critical flood areas. These channels and drains are located throughout the City's jurisdiction (Figure 1, Table 1).

USGS Quad	Township	Range
Del Mar	14S, 15S	3W
Escondido	13S	2W
Imperial Beach	18S, 19S	2W
La Jolla	15S, 16S	2W, 3W
La Mesa	16S	1W
National City	16S, 17S	1W, 2W
Otay Mesa	18S, 19S	1W
Point Loma	16S	3W
Poway	14S	1W, 2W

The Native American Heritage Commission conducted a search of the Sacred Lands File. The search identified Native American cultural resources within the project area located on the Imperial Beach USGS quadrangle. I am inquiring whether you, or your tribal community, have any knowledge of these or other cultural resources or places that may be impacted by the proposed project.

April 19, 2017

Cultural Department ,  
San Luis Rey Band of Mission Indians  
1889 Sunset Dr.  
Vista, CA 92081

***Subject: Information Request for the San Diego Waterways Maintenance Plan, San Diego County, California***

Dear Cultural Department ,

The City of San Diego has proposed a Waterways Maintenance Plan to streamline maintenance of existing storm water facilities while protecting resources from adverse effects. The proposed plan includes 24 miles of concrete-lined and dirt channels and 22 storm drain outfalls in critical flood areas. These channels and drains are located throughout the City's jurisdiction (Figure 1, Table 1).

USGS Quad	Township	Range
Del Mar	14S, 15S	3W
Escondido	13S	2W
Imperial Beach	18S, 19S	2W
La Jolla	15S, 16S	2W, 3W
La Mesa	16S	1W
National City	16S, 17S	1W, 2W
Otay Mesa	18S, 19S	1W
Point Loma	16S	3W
Poway	14S	1W, 2W

The Native American Heritage Commission conducted a search of the Sacred Lands File. The search identified Native American cultural resources within the project area located on the Imperial Beach USGS quadrangle. I am inquiring whether you, or your tribal community, have any knowledge of these or other cultural resources or places that may be impacted by the proposed project.

April 19, 2017

Tribal Council ,  
San Luis Rey Band of Mission Indians  
1889 Sunset Dr.  
Vista, CA 92081

***Subject: Information Request for the San Diego Waterways Maintenance Plan, San Diego County, California***

Dear Tribal Council ,

The City of San Diego has proposed a Waterways Maintenance Plan to streamline maintenance of existing storm water facilities while protecting resources from adverse effects. The proposed plan includes 24 miles of concrete-lined and dirt channels and 22 storm drain outfalls in critical flood areas. These channels and drains are located throughout the City's jurisdiction (Figure 1, Table 1).

USGS Quad	Township	Range
Del Mar	14S, 15S	3W
Escondido	13S	2W
Imperial Beach	18S, 19S	2W
La Jolla	15S, 16S	2W, 3W
La Mesa	16S	1W
National City	16S, 17S	1W, 2W
Otay Mesa	18S, 19S	1W
Point Loma	16S	3W
Poway	14S	1W, 2W

The Native American Heritage Commission conducted a search of the Sacred Lands File. The search identified Native American cultural resources within the project area located on the Imperial Beach USGS quadrangle. I am inquiring whether you, or your tribal community, have any knowledge of these or other cultural resources or places that may be impacted by the proposed project.

# VIEJAS

TRIBAL GOVERNMENT

P.O. Box 908  
Alpine, CA 91903  
#1 Viejas Grade Road  
Alpine, CA 91901

Phone: 619445.3810  
Fax: 619445.5337  
viejas.com

May 5, 2017

Matthew DeCarlo  
Archaeologist  
DUDEK  
605 Third Street  
Encinitas, CA 92024

**RE: San Diego Waterway Maintenance Plan**

Dear Mr. DeCarlo,

The Viejas Band of Kumeyaay Indians ("Viejas") has reviewed the proposed project and at this time we have determined that the project site is has cultural significance or ties to Viejas.

Viejas Band request that a Kumeyaay Cultural Monitor be on site for ground disturbing activities to inform us of any new developments such as inadvertent discovery of cultural artifacts, cremation sites, or human remains.

Please call me at 619-659-2312 or Ernest Pingleton at 619-659-2314, for scheduling or email [rteran@viejas-sns.gov](mailto:rteran@viejas-sns.gov) or [epingleton@Viejas-nsn.gov](mailto:epingleton@Viejas-nsn.gov). Thank you.

Sincerely,



Ray Teran, Resource Management  
VIEJAS BAND OF KUMEYAAY INDIANS

## SAN LUIS REY BAND OF MISSION INDIANS

*1889 Sunset Drive • Vista, California 92081  
760-724-8505 • FAX 760-724-2172  
www.slrmissionindians.org*

June 20, 2017

Matthew DeCarlo  
Archaeologist  
DUDEK  
605 Third Street  
Encinitas, CA 92024

**VIA ELECTRONIC MAIL**  
**mdecarlo@dudek.com**

**RE: SLR RESPONSE REGARDING THE PROPOSED SAN DIEGO  
WATERWAYS MAINTENANCE PLAN AND ITS POTENTIAL IMPACTS  
TO NATIVE AMERICAN TRIBAL CULTURAL RESOURCES IN  
ESCONDIDO, CA**

Dear Mr. DeCarlo:

We, the San Luis Rey Band of Mission Indians (“Tribe”) have received and reviewed your letter dated April 19, 2017 (and inclusive map) regarding the proposed San Diego Waterways Maintenance Plan (“Project”), specifically in Escondido, CA (“Project Area”). We further understand from your letter that you are inquiring whether the Tribe possesses any information and/or concerns regarding tribal cultural resources and/or Sacred Lands in the Project Area.

We are a northern San Diego County Tribe traditionally and culturally affiliated with Camp Pendleton, the current cities of Oceanside, Carlsbad, Vista, San Marcos and Escondido, as well as many unincorporated areas within northern San Diego County, such as the communities of Fallbrook, Bonsall and Valley Center. We are resolute in the preservation and protection of tribal cultural resources within all these jurisdictions.

Our Tribe has intimate knowledge about the many discoveries made throughout the Project Area and is aware of cultural resource sites within close proximity to the proposed Project. We strongly urge caution in assessing the land encompassing the Project for any ground disturbing purposes, as well as incorporating the presence of a Luiseño Native American monitor during all ground disturbing activities (including but not limited to any and all boring activities) and cultural resource assessment surveys.

In regards to information our Tribe can provide DUDEK regarding these tribal cultural resources and sacred sites within the Project Area, we respectfully request that any further discussion be done in person. Please contact our Cultural Resource Manager Cami Mojado at (760) 917-1736 or via email at [cjmojado@slrmissionindians.org](mailto:cjmojado@slrmissionindians.org) to arrange a mutually acceptable meeting date and time.



Furthermore, the Tribe requests that any and all cultural resource surveys completed in the Project Area and/or for the benefit of this Project be provided to the Tribe's Cultural Department at 1889 Sunset Drive, Vista, CA 92081 as your earliest convenience. If digital copies are available, please send them directly to [cjmojado@slrmissionindians.org](mailto:cjmojado@slrmissionindians.org). If a cultural resource survey has not been completed as of today's date, then the Tribe respectfully requests that a Luiseño Native American monitor be present during any proposed survey of the Project properties.

We appreciate this opportunity to provide information and/or share our concerns regarding this Project. We thank you for your assistance in protecting our invaluable Luiseño tribal cultural resources.

Sincerely,

A handwritten signature in black ink, appearing to read "Merri Lopez-Keifer". The signature is fluid and cursive, with the first name "Merri" being more prominent.

Merri Lopez-Keifer  
Chief Legal Counsel  
San Luis Rey Band of Mission Indians

cc: Melvin Vernon, Tribal Captain (via email)  
Carmen Mojado, Secretary of Government Relations (via email)

From: Matthew DeCarlo  
Sent: Thursday, November 09, 2017 10:18 AM  
To: Carmen Mojado  
Subject: RE: SLR Response to Inquiry RE: San Diego Waterways Maintenance Plan - Escondido Only

Hey Cami,  
I was wondering if you had any thoughts on the WMP project.

-Matt

From: Matthew DeCarlo  
Sent: Monday, October 23, 2017 5:43 PM  
To: 'Carmen Mojado'  
Subject: RE: SLR Response to Inquiry RE: San Diego Waterways Maintenance Plan - Escondido Only

Hey Cami,  
I've attached site records for the four sites within ¼ mile of the channels (attached overview map).

1. P-37-000580 was an artifact scatter that is bisected by one of the channels in our current project. Since its recordation, the site has been destroyed/covered by Rancho Bernardo Road, apartments, and the concrete channel.
2. P-37-000581 was a lithic artifact scatter that has similarly been developed.
3. P-37-000007 is a rock art site located across the street from the channel. It still exists and is protected by a chain-link fence.
4. P-37-011023 is a bedrock milling site that is separated from the project by a tennis/swim club.

I've also attached the best report we have. This is the Affinis report that was previously used by the City. Like our project, it is only a management plan, not an evaluation of the site (p17).

Take a look and give me a call. We can discuss the City's plans and our recommendations.

-Matt

From: Carmen Mojado [mailto:cjmojado@slrmissionindians.org]  
Sent: Monday, October 23, 2017 4:53 PM  
To: Matthew DeCarlo  
Subject: Re: SLR Response to Inquiry RE: San Diego Waterways Maintenance Plan - Escondido Only

Hi Matt,

Can you possibly send me any cultural reports you may have for the Escondido portion.

Hope all is well,

Cami

On Oct 13, 2017, at 2:10 PM, Matthew DeCarlo <mdecarlo@dudek.com> wrote:

Hey Cami,

I've attached some maps showing four northernmost features of the project (Feature Overview JPEG):

1. Green Valley Creek – Pomerado 1 (concrete channel)
2. Green Valley Creek – Pomerado 2 (concrete channel)
3. Green Valley Creek – Paseo Del Verano (earthen basin)
4. Drain 80033199 (metal drain)

I searched historic aerial photographs to determine the level of previous disturbance in each of these areas.

1. Green Valley Creek – Pomerado 1: The area consisted of hilly, undeveloped terrain in 1953 (GVC-Pom 1 – 1953 JPEG). By 1966, the area had been levelled and the concrete channel had been constructed (GVC-Pom 1 – 1966 JPEG). Today the concrete channel is surrounded by development (GVC-Pom 1 – Today JPEG).
2. Green Valley Creek – Pomerado 2: The area consisted of hilly, undeveloped terrain in 1953. Note the ephemeral, earthen drainage (GVC-Pom 2 – 1953 JPEG). The area was developed by 1966 and the concrete channel had been constructed (GVC-Pom 2 – 1966 JPEG). Today the concrete channel is surrounded by development (GVC-Pom 2 – Today JPEG)
3. Green Valley Creek – Paseo Del Verano: This area consisted of flat farmland in 1968 (GVC-PDV 1968 JPEG). By 1980, the area had been developed into a residential neighborhood and the earthen basin was excavated (GVC-PDV 1980 JPEG). The basin is completely overgrown today (GVC-PDV Today JPEG).
4. Drain 80033199 (metal drain): The area was undeveloped and hilly in 1967 (Drain 1967 JPEG). By 1980, the area had been completely levelled for an apartment complex (Drain 1980 JPEG). The drain is located in a landscaped lawn (Drain Today JPEG).

If you would like, you could look over the photos and call me to discuss.

-Matt

Matthew M. DeCarlo  
Dudek  
Archaeologist  
760-479-4831 (office)  
760-815-7067 (cell)  
mdecarlo@dudek.com

From: Merri Lopez-Keifer [mailto:[lopezkeifer@gmail.com](mailto:lopezkeifer@gmail.com)]  
Sent: Tuesday, June 20, 2017 10:03 AM  
To: Matthew DeCarlo; Carmen Mojado  
Subject: SLR Response to Inquiry RE: San Diego Waterways Maintenance Plan - Escondido Only

Dear Mr. DeCarlo:

Attached please find a letter from the San Luis Rey Band of Mission Indians responding to your inquiry regarding the San Diego Waterways Maintenance Plan as it pertains to Escondido only.

Please contact Cami Mojado at 760.917.1736 to discuss this project further.

Sincerely,

Merri Lopez-Keifer  
Chief Legal Counsel  
San Luis Rey Band of Mission Indians  
(925) 457-3395  
[lopezkeifer@gmail.com](mailto:lopezkeifer@gmail.com)

From: THPO Consulting <ACBCI-THPO@aguacaliente.net>

Sent: Tuesday, April 25, 2017 2:39 PM

To: Matthew DeCarlo

Subject: Information Request for the San Diego Waterways Maintenance  
Plan, San Diego County

Good Afternoon, Mr. DeCarlo,

Thank you for including us in the consultation process for this project. However, a records check of the ACBCI cultural registry revealed that this project is not located within the Tribe's Traditional Use Area (TUA). Therefore, we defer to the other tribes in the area. This letter shall conclude our consultation efforts.

Have a great day,

Victoria Harvey M.A., R.P.A.

Archaeological Monitoring Coordinator

Agua Caliente Band of Cahuilla Indians

760-699-6981 (Desk)

(760) 406-1909 (Cell)

vharvey@aguacaliente.net

The information contained in this message may be privileged and confidential and protected from disclosure. If the reader of this message is not the intended recipient, or an employee or agent responsible for delivering this message to the intended recipient, you are hereby notified that any dissemination, distribution, or copying of this communication is strictly prohibited. If you have received this communication in error, please notify us immediately by replying to the message and deleting it from your computer

From: Lisa Cumper <lcumper@jamulindianvillage.com>

Sent: Thursday, May 25, 2017 1:16 PM

To: Matthew DeCarlo

Subject: Information Request for the San Diego Waterways Maintenance  
Plan, San Diego County, Calif

Hi Matthew,

Jamul Indian Village is responding to the project listed above. The NAHC is correct there are Native American Cultural Resources in Imperial Beach and we recommend Native Monitoring.

Thank you, Matthew for reaching out to us.

--

Respectfully,

Lisa Cumper

Secretary/Treasurer

P. O. Box 612, Jamul, CA 91935

office: 619.669.4785

direct: 619.669.4855

cell: 619.928.8689

fax: 619.669.4817

email: [lcumper@jamulindianvillage.com](mailto:lcumper@jamulindianvillage.com)

web: [www.jamulindianvillage.com](http://www.jamulindianvillage.com)

From: Vincent Whipple <vwhipple@RinconTribe.org>

Sent: Wednesday, May 24, 2017 7:11 PM

To: Matthew DeCarlo

Cc: Destiny Colocho

Subject: Information Request for the San Diego Waterways Maintenance Plan, San Diego County, California

RE: Information Request for the San Diego Waterways Maintenance Plan, San Diego County, California

Mr. Matthew DeCarlo,

This message is sent on behalf of the Rincon Band of Luiseno Indians. We have received your letter of April 19, 2017 regarding the above named project. The location you have identified at Escondido (Township 13S, Range 2W) is within the Aboriginal Territory of the Luiseno people, and it is also situated within Rincon's specific area of cultural interest. Embedded in the Luiseno Territory are Rincon's history, culture, and identity.

While the project location at Escondido is in our Traditional Use Area, we have no new information to share regarding cultural resources for this project.

Thank you for the opportunity to comment and to protect and preserve our Luiseno cultural heritage.

Vincent Whipple

Cultural Resources / REYS

Rincon Band of Luiseno Indians





# **APPENDIX D**

***Updated DPR Site Records – CONFIDENTIAL***



# **APPENDIX E**

***Resources in APE Location Maps and Field  
Photographs - CONFIDENTIAL***

