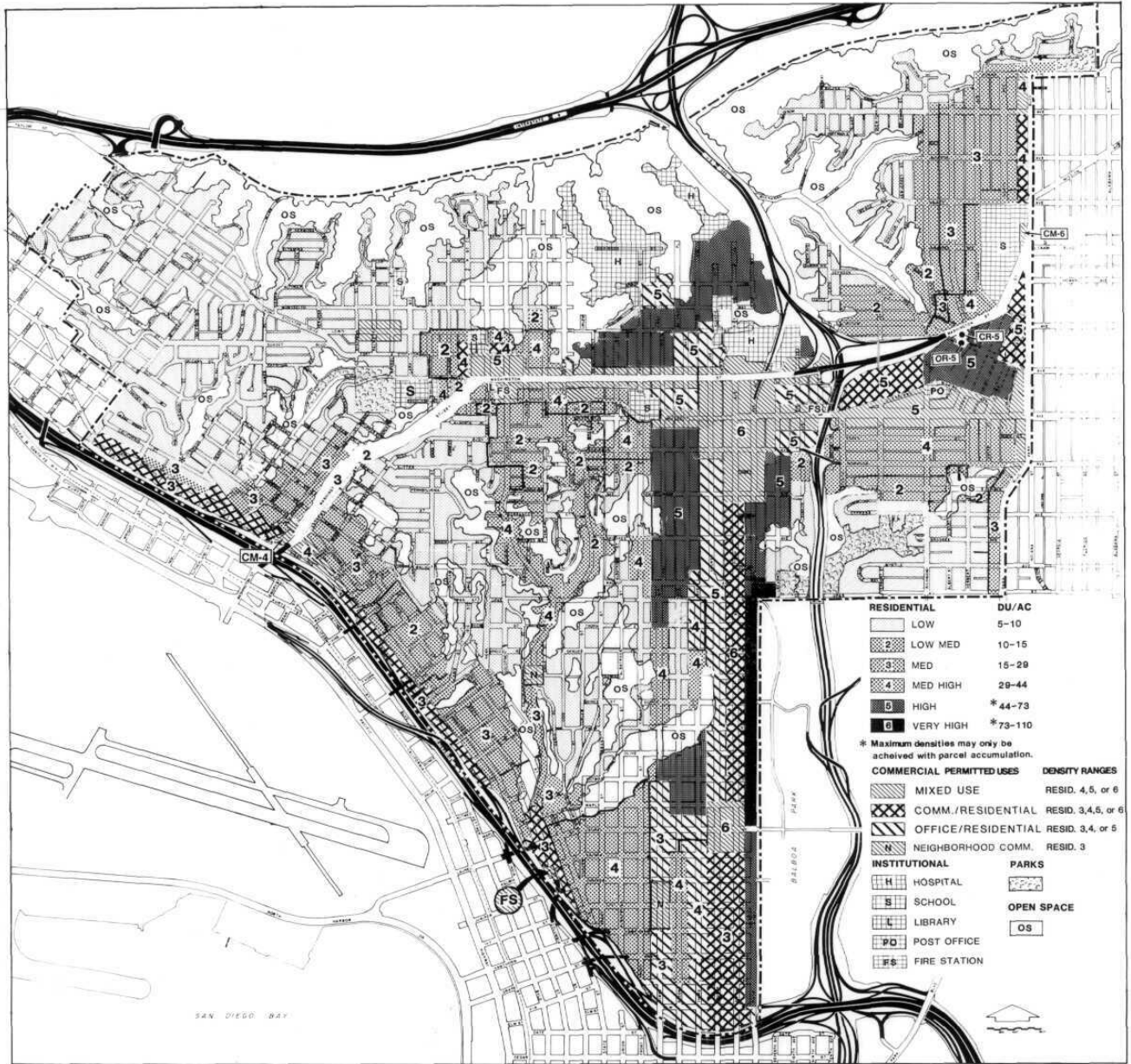


Community Plan Land Use Map



Note: (1) This community plan map is a schematic illustration of the proposals found in the accompanying plan text and the official display map, which should be consulted for more detail. (2) Should there be a conflict between this plan and any other plan located within the Uptown Community Plan document, this Plan shall prevail. (3) The following pages show this map at a larger scale.



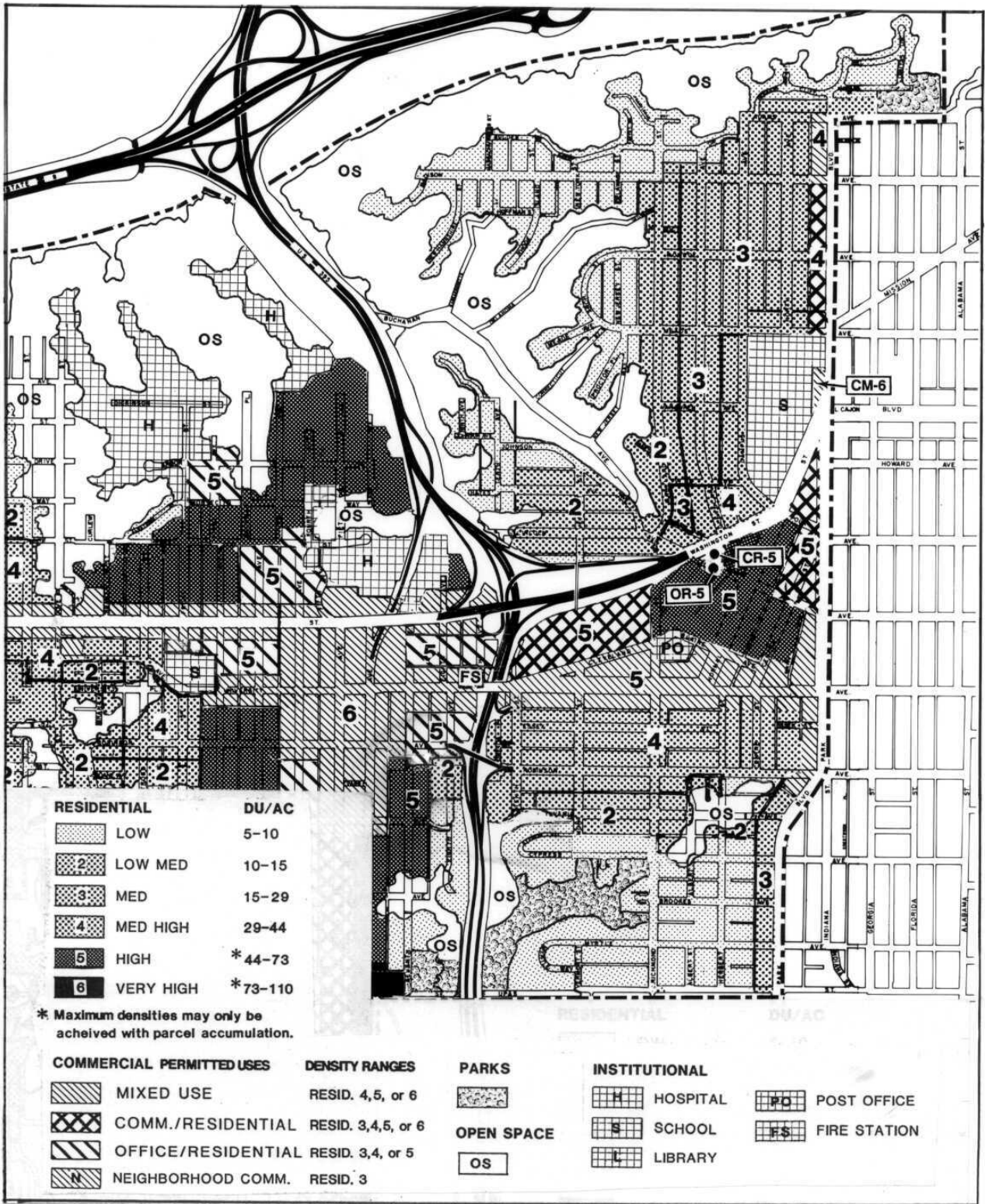
COMMUNITY LAND USE PLAN
UPTOWN Community Plan
 CITY OF SAN DIEGO PLANNING DEPARTMENT

FIGURE
33



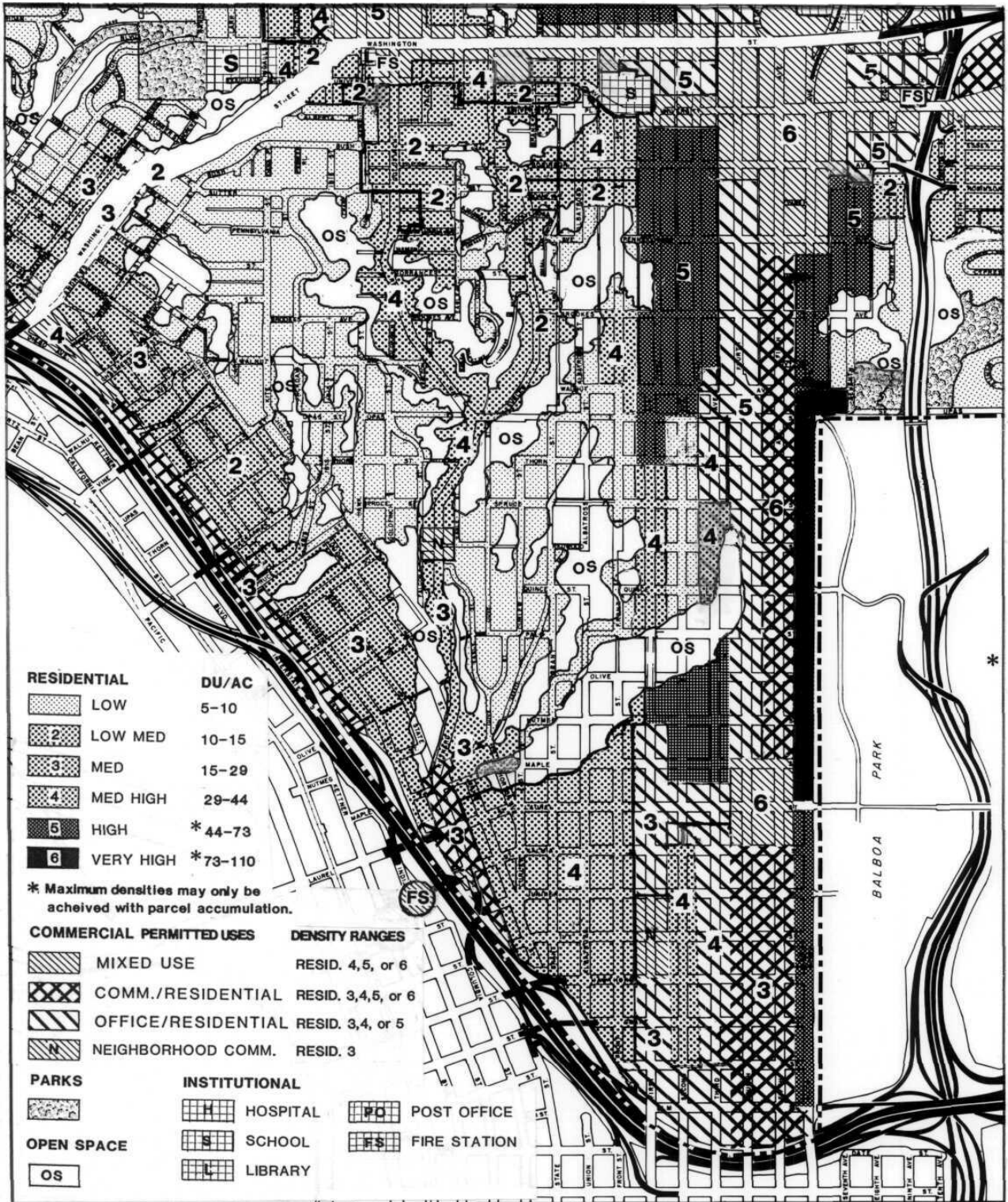
COMMUNITY LAND USE PLAN - West
UPTOWN Community Plan
 CITY OF SAN DIEGO PLANNING DEPARTMENT

FIGURE
34



COMMUNITY LAND USE PLAN - East
UPTOWN Community Plan
 CITY OF SAN DIEGO PLANNING DEPARTMENT

FIGURE
35



COMMUNITY LAND USE PLAN - South
UPTOWN Community Plan
 CITY OF SAN DIEGO PLANNING DEPARTMENT

FIGURE
36